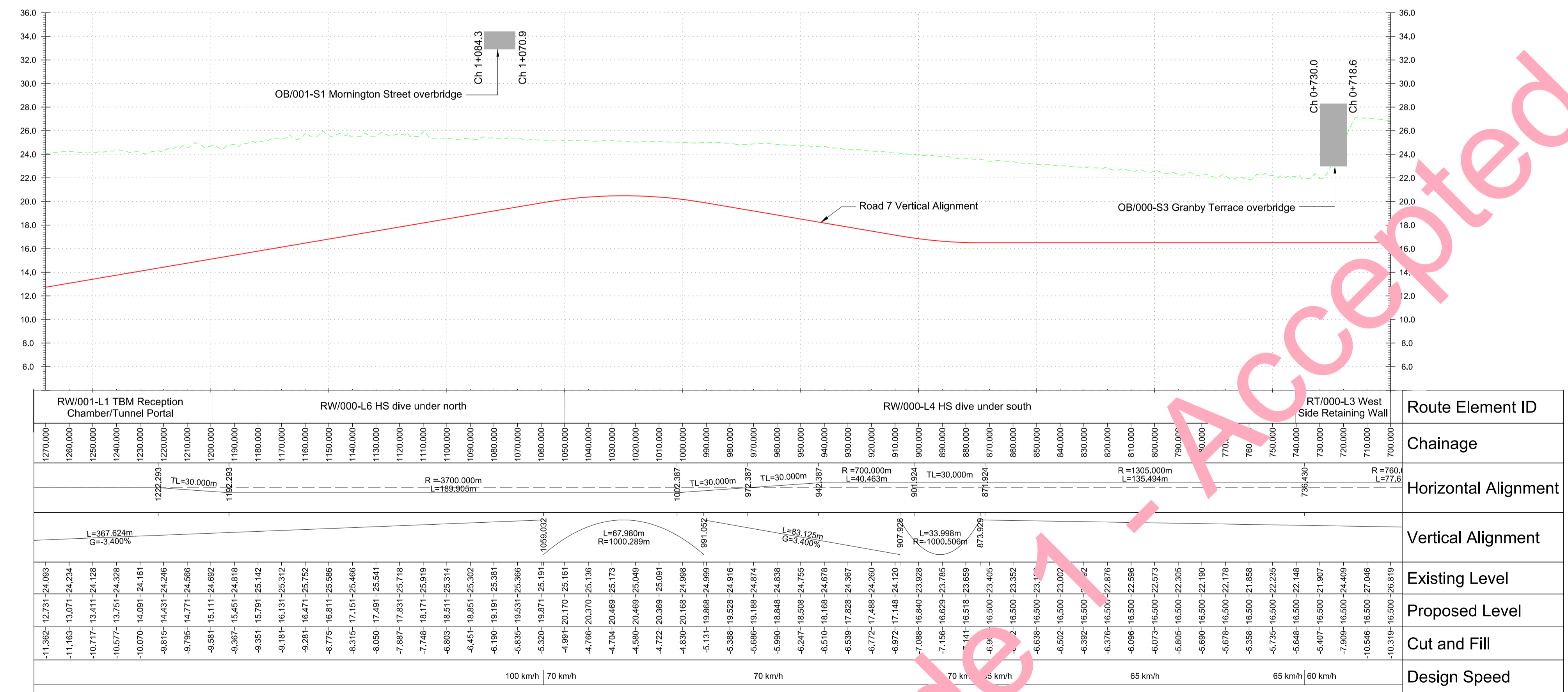
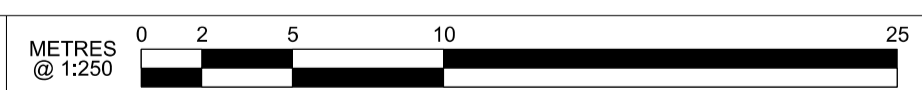
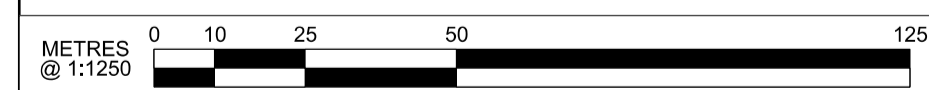


Plan
Scale 1:1250



Profile
Scale H 1:1250 V 1:250



Rev	Description	Drawn	Checked	Con App	HS2 App
P03	Interim PD & Line X Initial PD To Support AP03 Deposit	SL	CM	SH	IDS
P02	Initial Preliminary Design To Support AP03 Deposit	MA	CM	IDS	IDS
P01	Initial Preliminary Design To Support AP03 Deposit	RP	SH	IDS	IDS

HS2 accepts no responsibility for any circumstances which arise from the reproduction of this document after alteration, amendment or abbreviation or if it is issued in part or issued incompletely in any way.

© Crown Copyright and database right 2015. All rights reserved. Ordnance Survey Licence number 100049190

© Crown Copyright material is reproduced with the permission of Land Registry under delegated authority from the Controller of HMSO.

This material was last updated on 2015 and may not be copied, distributed, sold or published without the formal permission of Land Registry. Only an official copy of a title plan or register obtained from the Land Registry may be used for legal or other official purposes.

Scale with caution as distortion can occur.

Legends/Notes:

Depot, station, headhouse or portal building	Woodland habitat creation	Engineering earthworks	Public realm	Community forum boundary	Stopped-up PRoW
Tunnel portal	Wetland habitat creation	Landscape earthworks	Land drainage area	Watercourse diversion	Tunnels external extent
Electricity substation	Grassland habitat creation	Rail alignment formation	Ecological mitigation pond	Existing watercourse	HS2 Access road
Land drainage area	Landscape mitigation planting (scrub / woodland)	Returned to suitable development use	Balancing pond	Ditches - new	Noise fence barrier
Ecological mitigation pond	Grassed areas	County boundary	Sustainable placement	Hedgerow habitat creation	Existing public right of way (PRoW)
Balancing pond	Sustainable placement	Borough / District boundary	Sustainable placement	Main utility works	New, diverted or realigned PRoW

Registered in England
Registration No. 06791686
Registered office:
One Canada Square,
London, E14 5AB

Creator/Organiser
Ove Arup & Partners International Ltd

Zone: Euston Section

Design Stage: INITIAL PRELIMINARY DESIGN AP03

Drawing Title: Main Line
Sheet 2 of 49
Chainage 0+700 to 1+200

Project/Contract		Euston Station Design	
Discipline/Function	Civil	Drawn	Checked
Discipline/Function	Civil	RP	SH
Discipline/Function	Civil	Approved	IDS
Date	07/09/2015	Scale	AS SHOWN
Date	07/09/2015	Size	A1
Drawing No.	C220-ARP-CV-DPP-01A-580104-AP03	Rev.	P03