

HIGH SPEED RAIL (LONDON - WEST MIDLANDS)

Supplementary Environmental Statement 3 and
Additional Provision 4 Environmental Statement

Volume 5 | Technical appendices map book
Community

October 2015

SES3 and AP4 ES 3.5.2.3

HIGH SPEED RAIL (LONDON - WEST MIDLANDS)

Supplementary Environmental Statement 3 and
Additional Provision 4 Environmental Statement

Volume 5 | Technical appendices map book
Community

October 2015

SES3 and AP4 ES 3.5.2.3



Department
for Transport

High Speed Two (HS2) Limited has been tasked by the Department for Transport (DfT) with managing the delivery of a new national high speed rail network. It is a non-departmental public body wholly owned by the DfT.

A report prepared for High Speed Two (HS2) Limited:

AECOM

ARUP

ATKINS

CAPITA



ineco



**PARSONS
BRINCKERHOFF**



High Speed Two (HS2) Limited,
One Canada Square,
London
E14 5AB

Details of how to obtain further copies are available from HS2 Ltd.

Telephone: 020 7944 4908

General email enquiries: HS2enquiries@hs2.org.uk

Website: www.gov.uk/hs2

Copyright © High Speed Two (HS2) Limited, 2015, except where otherwise stated.

High Speed Two (HS2) Limited has actively considered the needs of blind and partially sighted people in accessing this document. The text will be made available in full via the HS2 website. The text may be freely downloaded and translated by individuals or organisations for conversion into other accessible formats. If you have other needs in this regard please contact High Speed Two (HS2) Limited.



Printed in Great Britain on paper
containing at least 75% recycled fibre.

Contents

Mapping explanatory notes

Data dictionary and definitions

Map series name	CM-01 - Significantly Affected Community Resources
Map series description	<i>These maps identify all community resources which have been assessed as significantly affected during the construction and operation phases of the scheme.</i>
Community Forum Area name	
CFA 04 – Kilburn (Brent) to Old Oak Common	✓
CFA 05 – Northolt Corridor	x
CFA 06 – South Ruislip to Ickenham	✓
CFA 07 – Colne Valley	✓
CFA 08 – The Chalfonts and Amersham	x
CFA 09 – Central Chilterns	✓
CFA 10 – Dunsmore, Wendover and Halton	x
CFA 11 – Stoke Mandeville and Aylesbury	✓
CFA 12 – Waddesdon and Quainton	x
CFA 13 – Calvert, Steeple Claydon, Twyford and Chetwode	x
CFA 14 – Newton Purcell to Brackley	✓
CFA 15 – Greatworth to Lower Boddington	x
CFA 16 – Ladbroke and Southam	x
CFA 17 – Offchurch and Cubbington	x
CFA 18 – Stoneleigh, Kenilworth and Burton Green	x
CFA 19 – Coleshill Junction	✓
CFA 20 – Curdworth to Middleton	x
CFA 21 – Drayton Bassett, Hints and Weeford	x
CFA 22 – Whittington to Handsacre	✓
CFA 23 – Balsall Common and Hampton-in-Arden	✓
CFA 24 – Birmingham Interchange and Chelmsley Wood	✓
CFA 25 – Castle Bromwich and Bromford	x
CFA 26 – Washwood Heath to Curzon Street	x
Off-route – Heathrow Express (HEX) Depot Relocation	✓
Off-route – Modifications to WCML between Lichfield and Colwich	x

Mapping explanatory notes

Structure of the HS2 Supplementary Environmental Statement 3 and Additional Provision 4 Environmental Statement

The Supplementary Environmental Statement 3 (SES3) and Additional Provision 4 Environmental Statement (AP4 ES) comprises:

- Non-technical summary (NTS). This provides a summary in non-technical language of the SES3 (Part 1) and AP4 ES (Part 2) and of any likely significant environmental effects, both beneficial and adverse, which are new or different to those reported in the High Speed 2 (HS2) Phase One Environmental Statement (ES) submitted to Parliament in November 2013 in support of the hybrid Bill ('the Bill') for Phase One of HS2 (hereafter referred to as 'the main ES') as updated by subsequent SES and AP ES documents;
- Volume 1: Introduction to the SES3 and AP4 ES. This introduces the supplementary environmental information and design changes included within the SES3 and amendments, which have resulted in the need to amend the Bill, within the AP4 ES. It also explains any changes to the scope, methodology, assumptions and limitations required for the environmental assessment;
- Volume 2: CFA reports and Map Books. These describe the supplementary environmental information and design changes included within the SES3 (Part 1) and amendments within the AP4 ES (Part 2). Any new or different likely significant environmental effects arising from these changes and amendments in each CFA, compared to those reported in the main ES, as updated by SES and SES2 documents (and SES3 for the AP4 amendments) are reported. The AP1, AP2 and AP3 amendments are also taken into account where relevant. In addition, the main local alternatives that have been considered are described, where relevant;
- Volume 3: Route-wide effects. This reports new or different likely significant route-wide effects arising from the supplementary environmental information and design changes included within the SES3 (Part 1) and amendments within the AP4 ES (Part 2) compared to those reported in the main ES as updated by SES and SES2 (and SES3 for the AP4 amendments). The AP1, AP2 and AP3 amendments are also taken into account where relevant;
- Volume 4: Off-route effects. This reports new or different likely significant off-route effects arising from the supplementary environmental information included within the SES3 and an amendment within the AP4 ES compared to those reported in the main ES as updated by SES and SES2 (and SES3 for the AP4 amendment). The AP1, AP2 and AP3 amendments are also taken into account where relevant;
- Volume 5: Appendices and Map Books. This contains environmental information and associated maps in support of the other volumes of the SES3 and AP4 ES; and
- Glossary of terms and list of abbreviations. This contains any new or different terms and abbreviations used throughout the SES and AP ES reports, compared to those included in the main ES.

Copyright statements

Copyright statements are presented in the Data dictionary and definitions section at the front of the map book, due to limited space to include this on the individual maps themselves.

Ordnance Survey data

All maps produced as part of the SES3 and AP4 ES contain Ordnance Survey (OS) data. HS2 Ltd use the most up to date mapping available, where possible, supplied by the OS and as such, we cannot be held responsible for any inaccuracies within this data.

As part of our licence conditions, all digital maps carry a watermark.

Chainage

Most of the maps presented as part of the SES3 and AP4 ES have a chainage value shown next to the alignment. Chainage is presented on the maps in black font, in the form of XX+YYY. E.g. 77+000 or 158+500.

Chainage (known as reference chainage) is referenced from Euston Station, which is 0+000, and the value presented is in metres. E.g. 77+000 refers to the point, 77,000m, or 77km, from Euston Station. Chainage values increase in intervals dependant on the map scale. For maps at 1:50,000 scale chainage is shown at 5km intervals. For maps at 1:25,000 scale chainage is shown at 2km intervals. For maps at 1:10,000, 1:5,000 and 1:2,500 scales, chainage is shown at 1km intervals.

Chainage has been included on the maps as a useful tool for comparing different map sets showing the different environmental themes or engineering plans, due to map sets having different scales and therefore showing differing amounts of alignment on the map.

Map sheet layout

Each map in Volume 2 is presented twice, with the main ES map (published November 2013) on the left hand page and the SES₃ and AP₄ ES map on the right. For the CT-05 and CT-06 map series, the SES₃ and AP₄ ES map is annotated with different coloured clouds which highlight the areas of change. The coloured text box provides a brief description of the design change and amendment, and gives the SES₃ and AP₄ ES reference number. Only maps which have been amended as a result of the SES₃ and AP₄ ES are included within the map books. Other design changes which are within the existing limits of the Bill and do not result in new or different likely significant effects are also shown on the maps, but are not indicated by a cloud. The below table highlights the coloured clouds used, and their description.

Cloud / text box colour	Description
Blue	Design changes relating to the SES ₃ (Part 1 of each Volume 2 CFA report).
Red	Proposed amendments relating to AP ₄ (Part 2 of each Volume 2 CFA report).
Grey	Proposed amendments and design changes relating to previous APs and SESs, provided for reference.

Each Volume 5 map is annotated to describe the change to a receptor or significant effect, and to give the SES₃ and AP₄ ES reference number. For more detailed information about the SES₃ and AP₄ ES annotation, refer to the map series legend. Only maps which have been amended as a result of the SES₃ and AP₄ ES are included within the map book. Changes to receptors or significant effects relating to previous APs and SESs are also provided for reference.

Map orientation

The majority of the maps presented in these map books are presented with the railway alignment running horizontally across the page. The direction of travel to London would be following the alignment to the right hand side of the page, and the West Midlands to the left.

The exception to this, are map series LV-03 and LV-04, which present the alignment running from bottom to top of the page. This is to allow more of the modelled outputs to be shown at the appropriate map scale. In this instance, the direction of travel to London would be to the bottom of the page, and the West Midlands to the top.

Map books

In total there are 35 map books which make up the SES₃ and AP₄ ES, spread across volumes 2, 4 and 5. A list of the titles is provided below for reference.

Name	Name
Volume 2 Community forum area map book: CFA ₄ Kilburn (Brent) to Old Oak Common	Volume 2 Community forum area map book: CFA ₂₃ Balsall Common and Hampton-in-Arden
Volume 2 Community forum area map book: CFA ₅ Northolt Corridor	Volume 2 Community forum area map book: CFA ₂₄ Birmingham Interchange and Chelmsley Wood
Volume 2 Community forum area map book: CFA ₆ South Ruislip to Ickenham	Volume 2 Community forum area map book: CFA ₂₅ Castle Bromwich and Bromford
Volume 2 Community forum area map book: CFA ₇ Colne Valley	Volume 2 Community forum area map book: CFA ₂₆ Washwood Heath to Curzon Street
Volume 2 Community forum area map book: CFA ₈ The Chalfonts and Amersham	Volume 4 Off-route effects map book
Volume 2 Community forum area map book: CFA ₉ Central Chilterns	Volume 5 Technical appendices map book: Agriculture, forestry and soils
Volume 2 Community forum area map book: CFA ₁₀ Dunsmore, Wendover and Halton	Volume 5 Technical appendices map book: Air quality
Volume 2 Community forum area map book: CFA ₁₁ Stoke Mandeville and Aylesbury	Volume 5 Technical appendices map book: Community
Volume 2 Community forum area map book: CFA ₁₂ Waddesdon and Quainton	Volume 5 Technical appendices map book: Cultural heritage
Volume 2 Community forum area map book: CFA ₁₃ Calvert, Steeple Claydon, Twyford and Chetwode	Volume 5 Technical appendices map book: Ecology
Volume 2 Community forum area map book: CFA ₁₄ Newton Purcell to Brackley	Volume 5 Technical appendices map book: Land quality
Volume 2 Community forum area map book: CFA ₁₅ Greatworth to Lower Boddington	Volume 5 Technical appendices map book: Landscape and visual
Volume 2 Community forum area map book: CFA ₁₆ Ladbroke and Southam	Volume 5 Technical appendices map book: Socio-economics
Volume 2 Community forum area map book: CFA ₁₇ Offchurch and Cubbington	Volume 5 Technical appendices map book: Sound, noise and vibration
Volume 2 Community forum area map book: CFA ₁₈ Stoneleigh, Kenilworth and Burton Green	Volume 5 Technical appendices map book: Traffic and transport
Volume 2 Community forum area map book: CFA ₁₉ Coleshill Junction	Volume 5 Technical appendices map book: Water resources
Volume 2 Community forum area map book: CFA ₂₀ Curdworth to Middleton	Volume 5 Technical appendices map book: Cross-topic appendix 1 - Committed developments
Volume 2 Community forum area map book: CFA ₂₂ Whittington to Handsacre	

HIGH SPEED RAIL (LONDON - WEST MIDLANDS)

Supplementary Environmental Statement 3 and
Additional Provision 4 Environmental Statement

Volume 5 | Data dictionary and definitions

October 2015

Data dictionary and definitions

Legend features	Definition	Source	Copyright
Community forum boundary	The Environmental Statement has been split into 26 sections called Community Forum Areas.	High Speed Two (HS2) Ltd	© Crown copyright. Reproduced by permission of Ordnance Survey Licence Number 100049190. Year of Publication 2015.
Construction traffic route	Public highways which may be used for HGV construction traffic.	High Speed Two (HS2) Ltd	© Crown copyright. Reproduced by permission of Ordnance Survey Licence Number 100049190. Year of Publication 2015.
County boundary	County boundaries from Ordnance Survey boundary mapping.	Ordnance Survey	© Crown copyright. Reproduced by permission of Ordnance Survey Licence Number 100049190. Year of Publication 2015.
Depot, station, headhouse or portal building	Extends to cover operational footprint of each depot and station and the footprint of each tunnel vent shaft and headhouse at surface level. Excludes any ancillary buildings associated with these structures.	High Speed Two (HS2) Ltd	
District/Borough boundary	Ordnance Survey local authority boundary mapping.	Ordnance Survey	© Crown copyright. Reproduced by permission of Ordnance Survey Licence Number 100049190. Year of Publication 2015.
Land potentially required during construction	Boundary defining the maximum possible extent of construction works required to build HS2 as far as the current level of design allows. This only covers surface works and includes all tunnel portals, vent shafts and headhouses, but does not apply to wholly tunnelled sections or to air rights. It also encompasses associated highway, access, drainage and utility works.	High Speed Two (HS2) Ltd	
Route in tunnel Route on surface	Represents the proposed route of HS2, split into route on surface and tunnelled sections.	High Speed Two (HS2) Ltd	
Significantly affected public rights of way	Public Rights of Way identified as significantly affected by either construction or operation of the scheme.	Buckinghamshire County Council Birmingham City Council Coventry City Council City of Westminster Hertfordshire County Council London Borough of Brent London Borough of Camden London Borough of Ealing London Borough of Hammersmith & Fulham London Borough of Hillingdon Northamptonshire County Council Oxfordshire County Council Royal Borough of Kensington & Chelsea Solihull Metropolitan Borough Council Staffordshire County Council Warwickshire County Council	© Crown copyright. Reproduced by permission of Ordnance Survey Licence Number 100049190. Year of Publication 2015. © Crown Copyright and database rights 2013 Ordnance Survey Licence Number 100049190. This map is based upon Ordnance Survey material with the permission of Ordnance Survey on behalf of the Controller of Her Majesty's Stationary Office © Crown Copyright. Unauthorised reproduction infringes Crown Copyright and may lead to prosecution or civil proceedings. Buckinghamshire County Council Licence No. 100021529, 2012. Copyright Buckinghamshire County Council. © Copyright Coventry City Council © Northamptonshire County Council
Significantly affected resources	Community resources and residential properties identified as significantly affected by either construction or operation of the scheme. Derived from	High Speed Two (HS2) Ltd	© Crown copyright. Reproduced by permission of Ordnance Survey Licence Number 100049190. Year of Publication 2015.

Legend features	Definition	Source	Copyright
	Ordnance Survey Mastermap data.		
Water body	Based on Ordnance Survey Vector Map District.	Ordnance Survey	© Crown copyright. Reproduced by permission of Ordnance Survey Licence Number 100049190. Year of Publication 2015.
Watercourse	The Detailed River Network (DRN) is the only large-scale, accurate and fully attributed digital river centreline covering England and Wales.	Environment Agency	© Environment Agency copyright and/or database right 2015. All rights reserved.
Woodland	Woodland areas derived from Ordnance Survey mastermap data.	Ordnance Survey	© Crown copyright. Reproduced by permission of Ordnance Survey Licence Number 100049190. Year of Publication 2015.

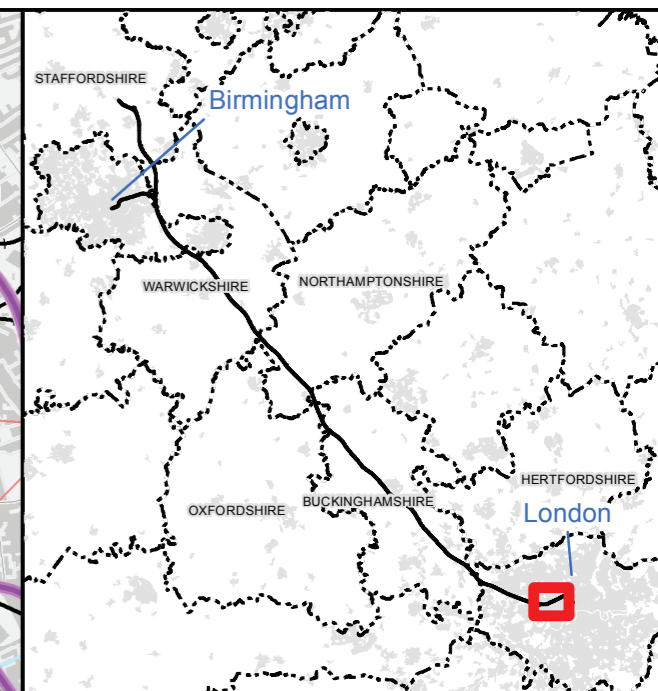
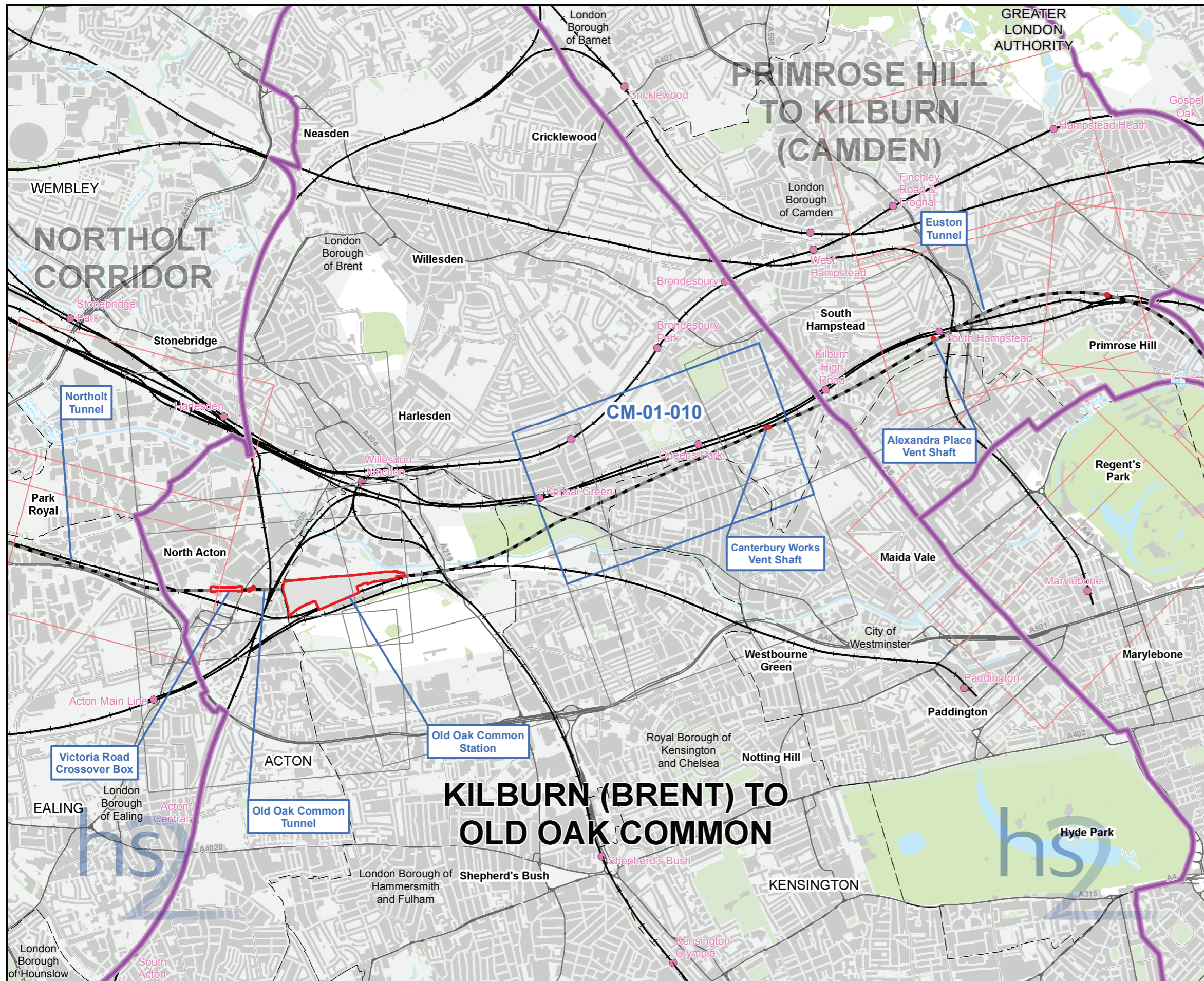
This page is left intentionally blank

HIGH SPEED RAIL (LONDON - WEST MIDLANDS)

Supplementary Environmental Statement 3 and
Additional Provision 4 Environmental Statement

Volume 5 | CFA4 Kilburn (Brent) to Old Oak Common
CM-01 - Significantly Affected Community Resources

October 2015



Map Series Information:

These maps identify all community resources which have been assessed as significantly affected during the construction and operation phases of the scheme.

Main Map Legend

- Route in tunnel
- Route on surface
- Depot, station, headhouse or portal building
- Community forum boundary
- Existing railway station
- County boundary
- District/Borough boundary
- Map sheets included in this community forum with amendment
- Map sheets included in this community forum with no amendment
- Map sheets not included in this community forum

Map Number	CM-01-INDEX-CFA4
Map Name	Index Map of: Significantly Affected Community Resources SES3 and AP4 ES
Community Forum Area CFA4: Kilburn (Brent) to Old Oak Common	

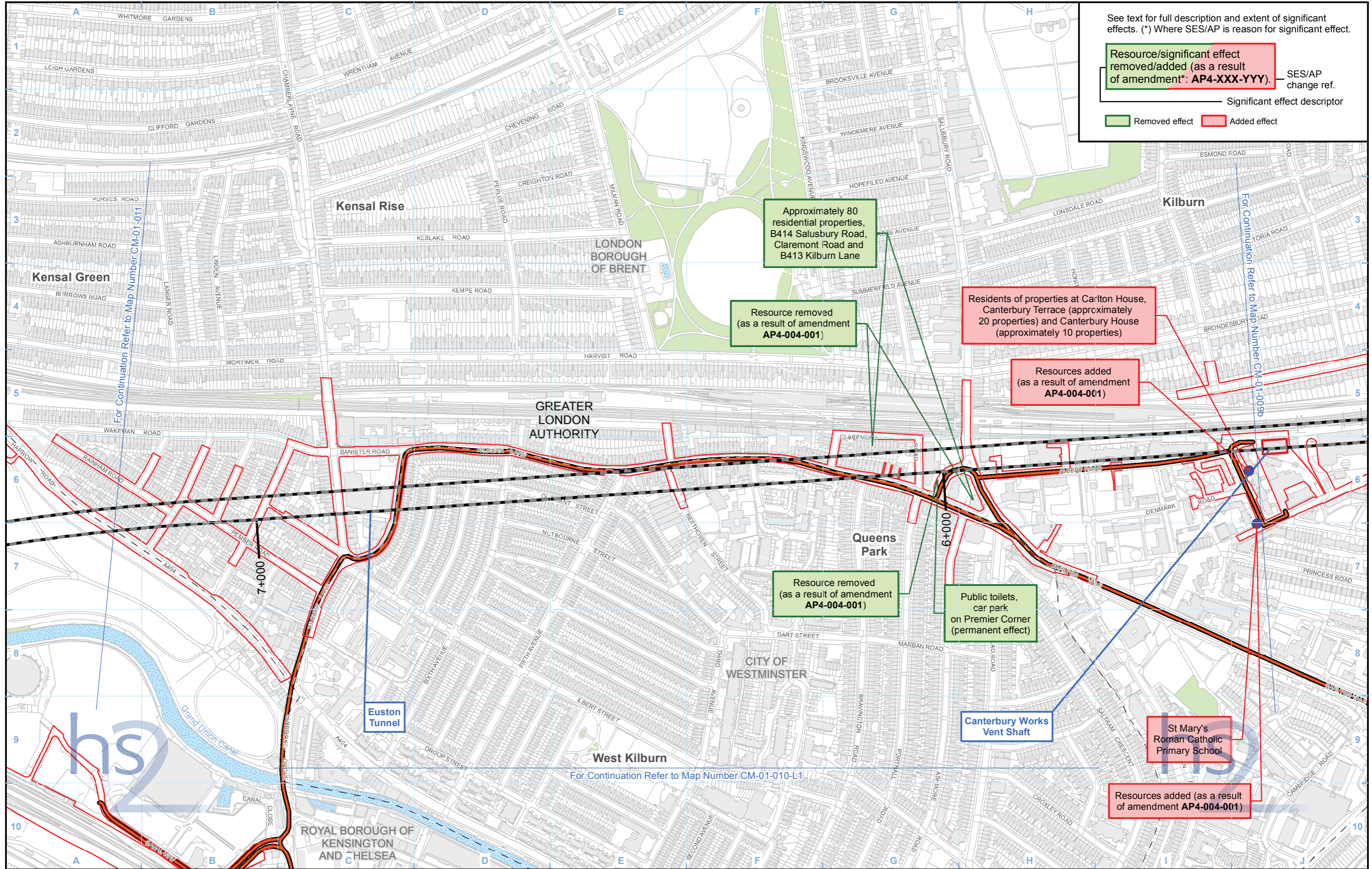
HS2 Ltd accept no responsibility for any circumstances, which arise from the reproduction of this map after alteration, amendment or abbreviation or if it is issued in part or issued incomplete in any way.

Registered in England. Registration number 06791686.
Registered office: One Canada Square, London, E14 5AB.

© Crown copyright and database rights 2015
Ordnance Survey Licence Number 100049190.

Scale at A3: 1:30,000

Doc Number: C251-ETM-EV-MAP-010-000986-AP04-P01 **Date:** 17/09/15



See text for full description and extent of significant effects. (*) Where SES/AP is reason for significant effect.

Resource/significant effect removed/added (as a result of amendment*: AP4-XXX-YYY). — SES/AP change ref.

Significant effect descriptor

Removed effect Added effect

Legend

- Route in tunnel
- Route on surface
- Depot, station, headhouse or portal building
- Land potentially required during construction
- Community forum boundary
- County boundary
- District/Borough boundary
- Construction traffic route
- Watercourse
- Water body
- Woodland
- Resources significantly affected during construction:
 - Land required
 - Isolation
 - Amenity
 - Multiple
- Resources significantly affected during operation:
 - Amenity
- Resources significantly affected during both construction and operation:
 - Amenity
- Public rights of way significantly affected during construction:
 - Land required
 - Amenity
- Public rights of way significantly affected during operation:
 - Amenity
- Public rights of way significantly affected during both construction and operation:
 - Amenity

Map Number: CM-01-010

Map Name: Significantly Affected Community Resources SES3 and AP4 ES

Community Forum Area CFA4: Kilburn (Brent) to Old Oak Common

hs2

HS2 Ltd accept no responsibility for any circumstances, which arise from the reproduction of this map after alteration, amendment or abbreviation or if it is issued in part or issued incomplete in any way.

Registered in England. Registration number 06791686. Registered office: One Canada Square, London, E14 5AB.

© Crown copyright and database rights 2015. Ordnance Survey Licence Number 100049190.

Scale at A3: 1:5,000

Doc Number: C251-ETM-EV-MAP-010-000603-AP04-P01

Date: 17/09/15

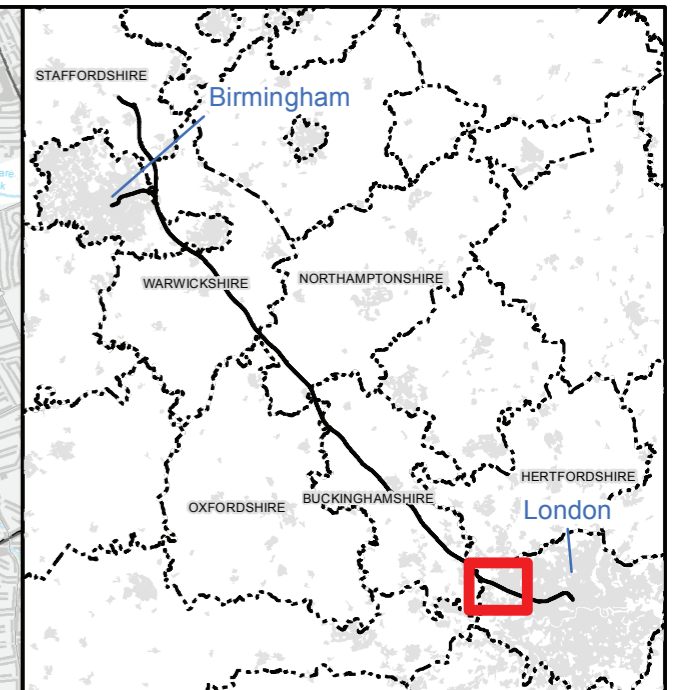
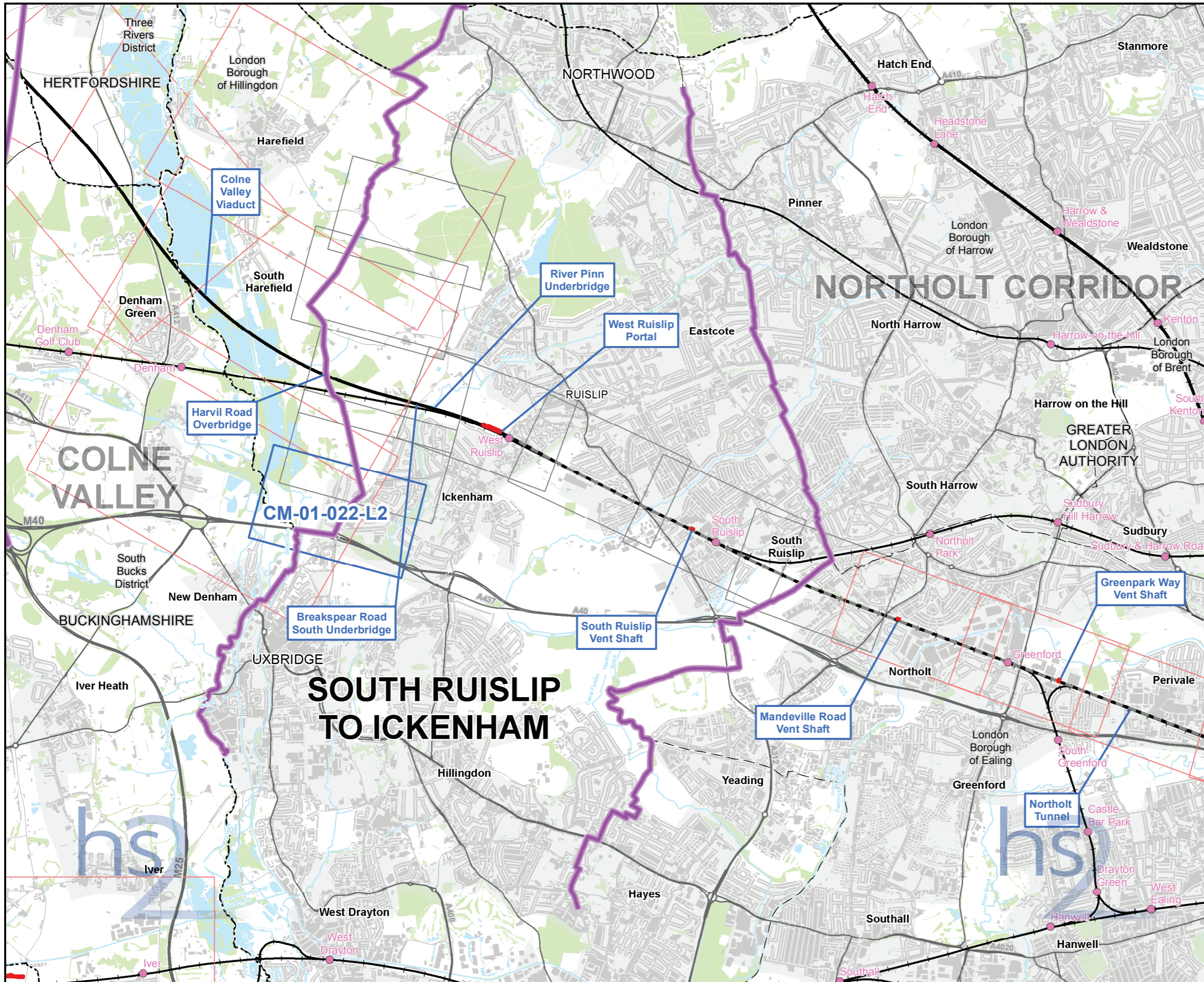
This page is left intentionally blank

HIGH SPEED RAIL (LONDON - WEST MIDLANDS)

Supplementary Environmental Statement 3 and
Additional Provision 4 Environmental Statement

Volume 5 | CFA6 South Ruislip to Ickenham
CM-01 - Significantly Affected Community Resources

October 2015



Map Series Information:

These maps identify all community resources which have been assessed as significantly affected during the construction and operation phases of the scheme.

Main Map Legend

- Route in tunnel
- Route on surface
- Depot, station, headhouse or portal building
- Community forum boundary
- Existing railway station
- County boundary
- District/Borough boundary
- Map sheets included in this community forum with amendment
- Map sheets included in this community forum with no amendment
- Map sheets not included in this community forum

Map Number **CM-01-INDEX-CFA6**

Map Name **Index Map of:
Significantly Affected Community Resources
SES3 and AP4 ES**

**Community Forum Area CFA6:
South Ruislip to Ickenham**

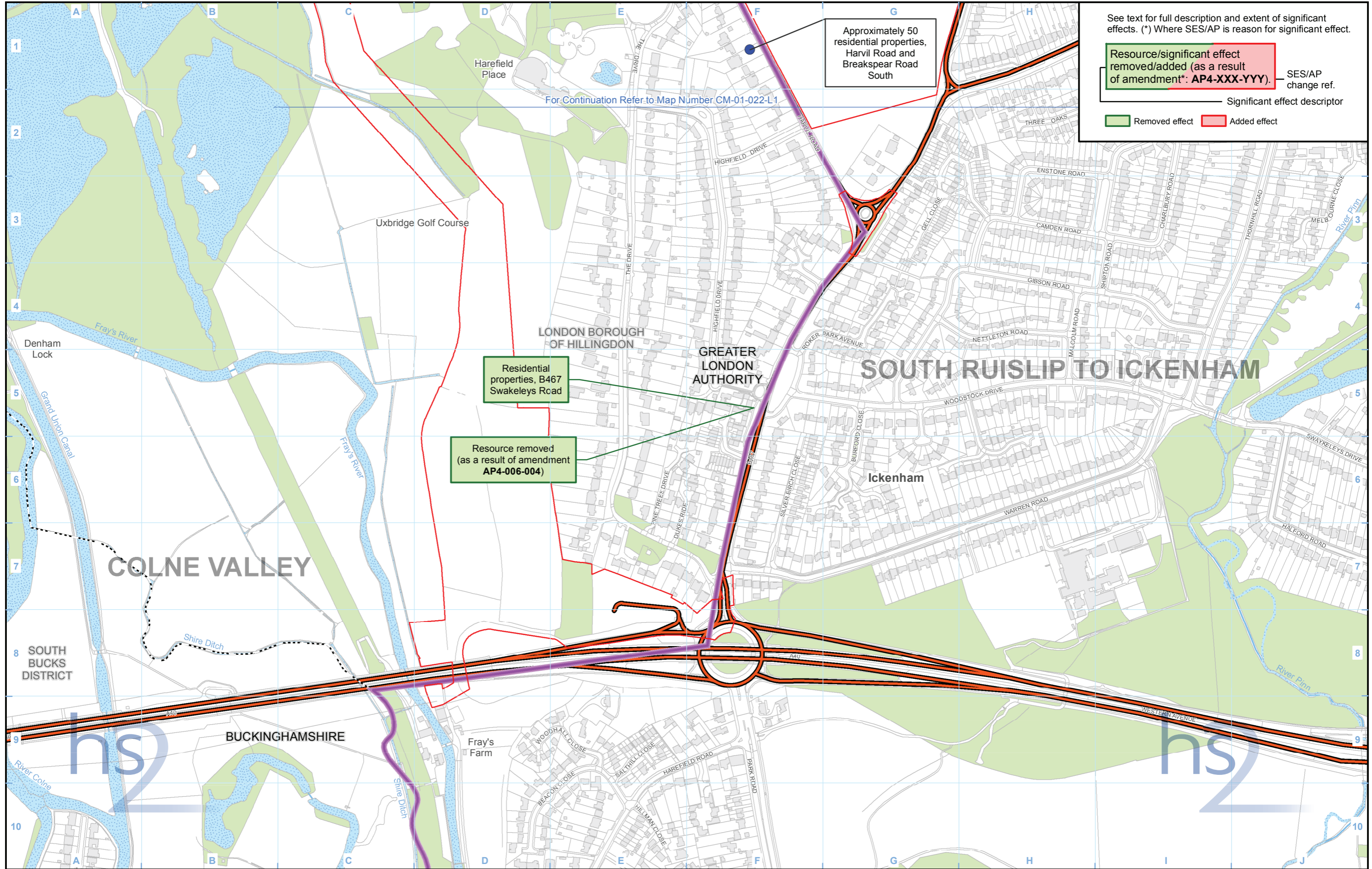
HS2 Ltd accept no responsibility for any circumstances, which arise from the reproduction of this map after alteration, amendment or abbreviation or if it is issued in part or issued incomplete in any way.

Scale at A3: 1:50,000

Registered in England. Registration number 06791686.
Registered office: One Canada Square, London, E14 5AB.

© Crown copyright and database rights 2015
Ordnance Survey Licence Number 100049190.

Doc Number: C251-ETM-EV-MAP-010-000988-AP04-P01 **Date: 17/09/15**



See text for full description and extent of significant effects. (*) Where SES/AP is reason for significant effect.

Resource/significant effect removed/added (as a result of amendment*: AP4-XXX-YYY). — SES/AP change ref.

— Significant effect descriptor

Removed effect Added effect

Approximately 50 residential properties, Harvil Road and Breakspear Road South

Residential properties, B467 Swakeleys Road

Resource removed (as a result of amendment AP4-006-004)

Legend

- Route in tunnel
- Route on surface
- Depot, station, headhouse or portal building
- Land potentially required during construction
- Community forum boundary
- County boundary
- District/Borough boundary
- Construction traffic route
- Watercourse
- Water body
- Woodland
- Resources significantly affected during construction:
 - Land required
 - Isolation
 - Amenity
 - Multiple
- Resources significantly affected during operation:
 - Amenity
- Resources significantly affected during both construction and operation:
 - Amenity
- Public rights of way significantly affected during construction:
 - Land required
 - Amenity
- Public rights of way significantly affected during operation:
 - Amenity
- Public rights of way significantly affected during both construction and operation:
 - Amenity

Map Number: CM-01-022-L2

Map Name: Significantly Affected Community Resources SES3 and AP4 ES

Community Forum Area CFA6: South Ruislip to Ickenham

hs2

Scale at A3: 1:5,000

Registered in England. Registration number 06791686. Registered office: One Canada Square, London, E14 5AB.

© Crown copyright and database rights 2015. Ordnance Survey Licence Number 100049190.

Doc Number: C251-ETM-EV-MAP-010-001242-AP04-P01

Date: 17/09/15

This page is left intentionally blank

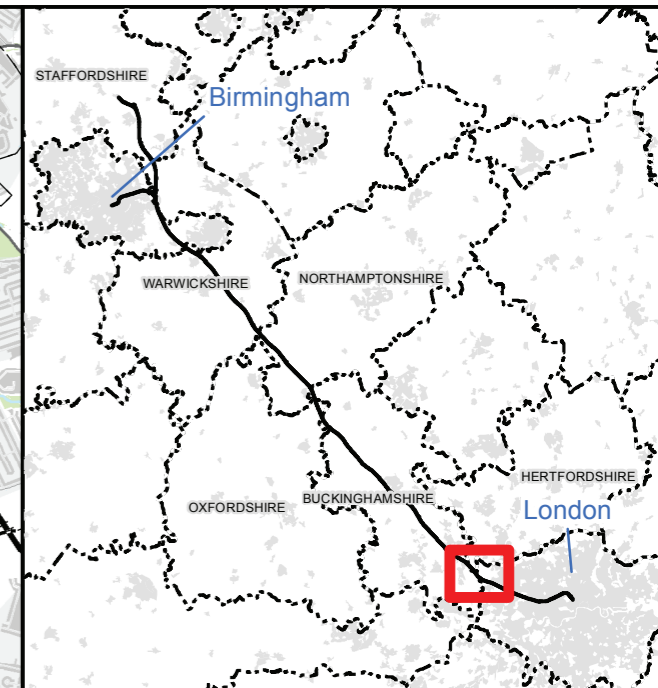
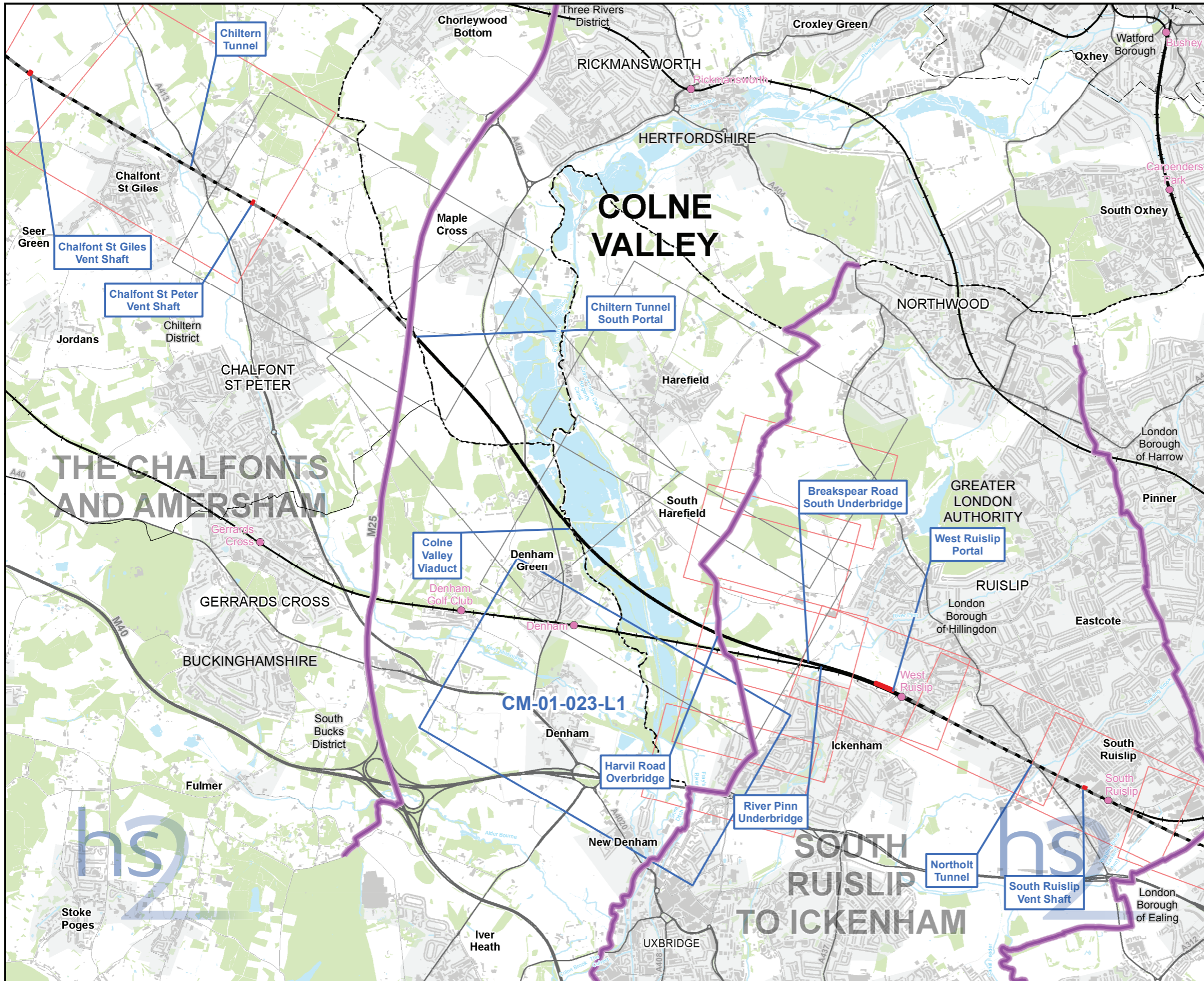
HIGH SPEED RAIL (LONDON - WEST MIDLANDS)

Supplementary Environmental Statement 3 and
Additional Provision 4 Environmental Statement

Volume 5 | CFA7 Colne Valley

CM-01 - Significantly Affected Community Resources

October 2015



Map Series Information:

These maps identify all community resources which have been assessed as significantly affected during the construction and operation phases of the scheme.

Main Map Legend

- Route in tunnel
- Route on surface
- Depot, station, headhouse or portal building
- Community forum boundary
- Existing railway station
- County boundary
- District/Borough boundary
- Map sheets included in this community forum with amendment
- Map sheets included in this community forum with no amendment
- Map sheets not included in this community forum

Map Number	CM-01-INDEX-CFA7
Map Name	Index Map of: Significantly Affected Community Resources SES3 and AP4 ES
	Community Forum Area CFA7: Colne Valley

HS2 Ltd accept no responsibility for any circumstances, which arise from the reproduction of this map after alteration, amendment or abbreviation or if it is issued in part or issued incomplete in any way.

Registered in England. Registration number 06791686.
Registered office: One Canada Square, London, E14 5AB.

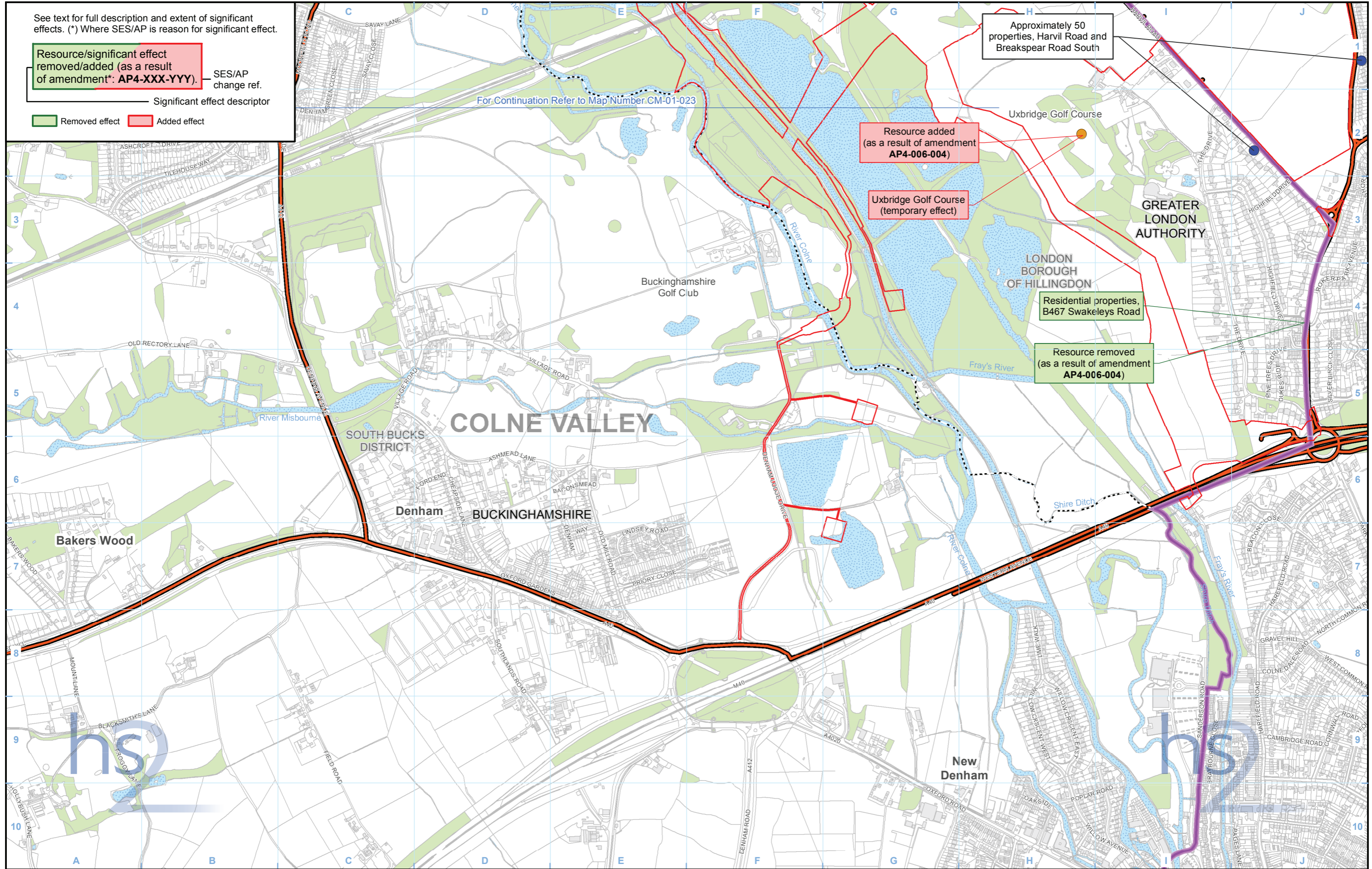
© Crown copyright and database rights 2015
Ordnance Survey Licence Number 100049190.

Scale at A3: 1:50,000

Doc Number: C252-ETM-EV-MAP-020-002683-AP04-P01 Date: 17/09/15

See text for full description and extent of significant effects. (*) Where SES/AP is reason for significant effect.

Resource/significant effect removed/added (as a result of amendment*: AP4-XXX-YYY). — SES/AP change ref.
 — Significant effect descriptor
 [Green Box] Removed effect [Red Box] Added effect



Legend		Resources significantly affected during construction:	Resources significantly affected during operation:	Public rights of way significantly affected during construction:	Public rights of way significantly affected during both construction and operation:
[Thick black line]	Route in tunnel	[Orange circle]	[Yellow square]	[Dashed orange line]	[Dashed green line]
[Thin black line]	Route on surface	[Purple circle]	[Yellow square]	[Dashed blue line]	[Dashed green line]
[Red outline]	Depot, station, headhouse or portal building	[Blue circle]	[Yellow square]	[Dashed blue line]	[Dashed green line]
[Red outline]	Land potentially required during construction	[Green circle]	[Yellow square]	[Dashed blue line]	[Dashed green line]
[Purple outline]	Community forum boundary	[Green circle]	[Yellow square]	[Dashed blue line]	[Dashed green line]
[Dashed black line]	County boundary	[Green circle]	[Yellow square]	[Dashed blue line]	[Dashed green line]
[Thin black line]	District/Borough boundary	[Green circle]	[Yellow square]	[Dashed blue line]	[Dashed green line]
[Thick orange line]	Construction traffic route	[Orange circle]	[Yellow square]	[Dashed orange line]	[Dashed green line]
[Blue line]	Watercourse	[Purple circle]	[Yellow square]	[Dashed blue line]	[Dashed green line]
[Blue wavy line]	Water body	[Blue circle]	[Yellow square]	[Dashed blue line]	[Dashed green line]
[Green wavy line]	Woodland	[Green circle]	[Yellow square]	[Dashed blue line]	[Dashed green line]
[Orange circle]	Land required	[Blue circle]	[Yellow square]	[Dashed blue line]	[Dashed green line]
[Purple circle]	Isolation	[Green circle]	[Yellow square]	[Dashed blue line]	[Dashed green line]
[Blue circle]	Amenity	[Green circle]	[Yellow square]	[Dashed blue line]	[Dashed green line]
[Green circle]	Multiple	[Green circle]	[Yellow square]	[Dashed blue line]	[Dashed green line]
[Purple triangle]	Amenity	[Green circle]	[Yellow square]	[Dashed blue line]	[Dashed green line]

Map Number: CM-01-023-L1
 Map Name: Significantly Affected Community Resources SES3 and AP4 ES
 Community Forum Area CFA7: Colne Valley

hs2 logo

HS2 Ltd accept no responsibility for any circumstances, which arise from the reproduction of this map after alteration, amendment or abbreviation or if it is issued in part or issued incomplete in any way.

Registered in England. Registration number 06791686.
 Registered office: One Canada Square, London, E14 5AB.

© Crown copyright and database rights 2015.
 Ordnance Survey Licence Number 100049190.

Scale at A3: 1:10,000

0 100 200 300 400 Metres

Doc Number: C252-ETM-EV-MAP-020-002997-AP04-P01 Date: 17/09/15

This page is left intentionally blank

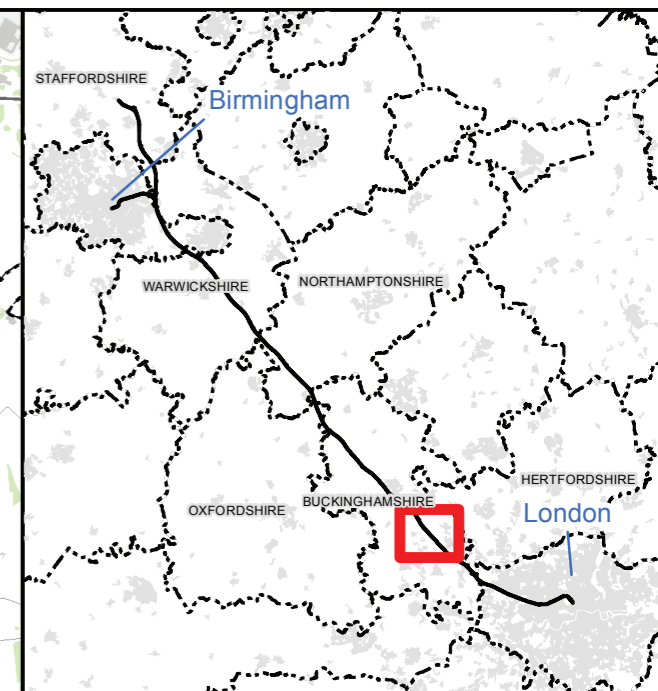
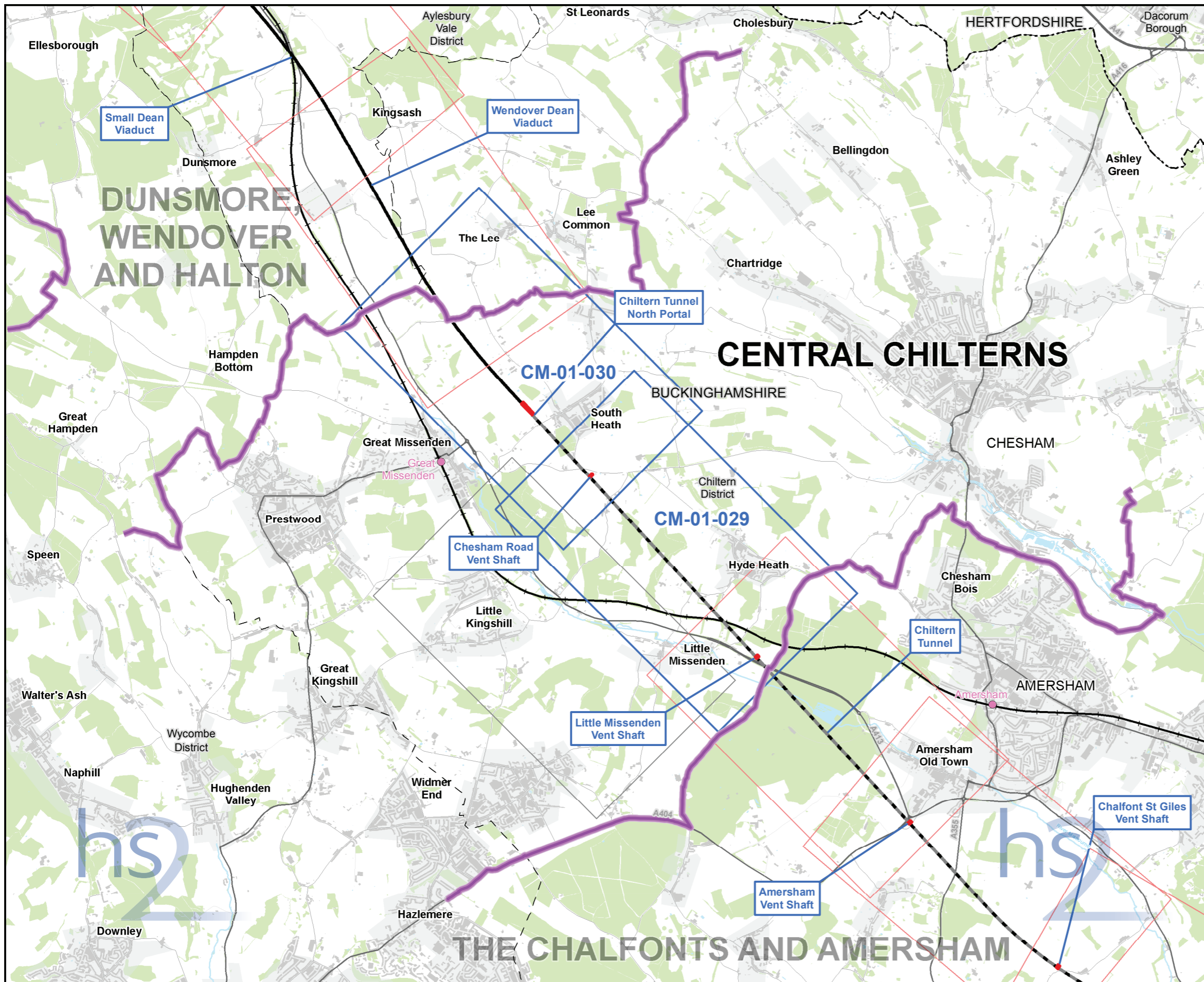
HIGH SPEED RAIL (LONDON - WEST MIDLANDS)

Supplementary Environmental Statement 3 and
Additional Provision 4 Environmental Statement

Volume 5 | CFA9 Central Chilterns

CM-01 - Significantly Affected Community Resources

October 2015



Map Series Information:

These maps identify all community resources which have been assessed as significantly affected during the construction and operation phases of the scheme.

Main Map Legend	
Route in tunnel	Map sheets included in this community forum with amendment
Route on surface	Map sheets included in this community forum with no amendment
Depot, station, headhouse or portal building	Map sheets not included in this community forum
Community forum boundary	
Existing railway station	
County boundary	
District/Borough boundary	

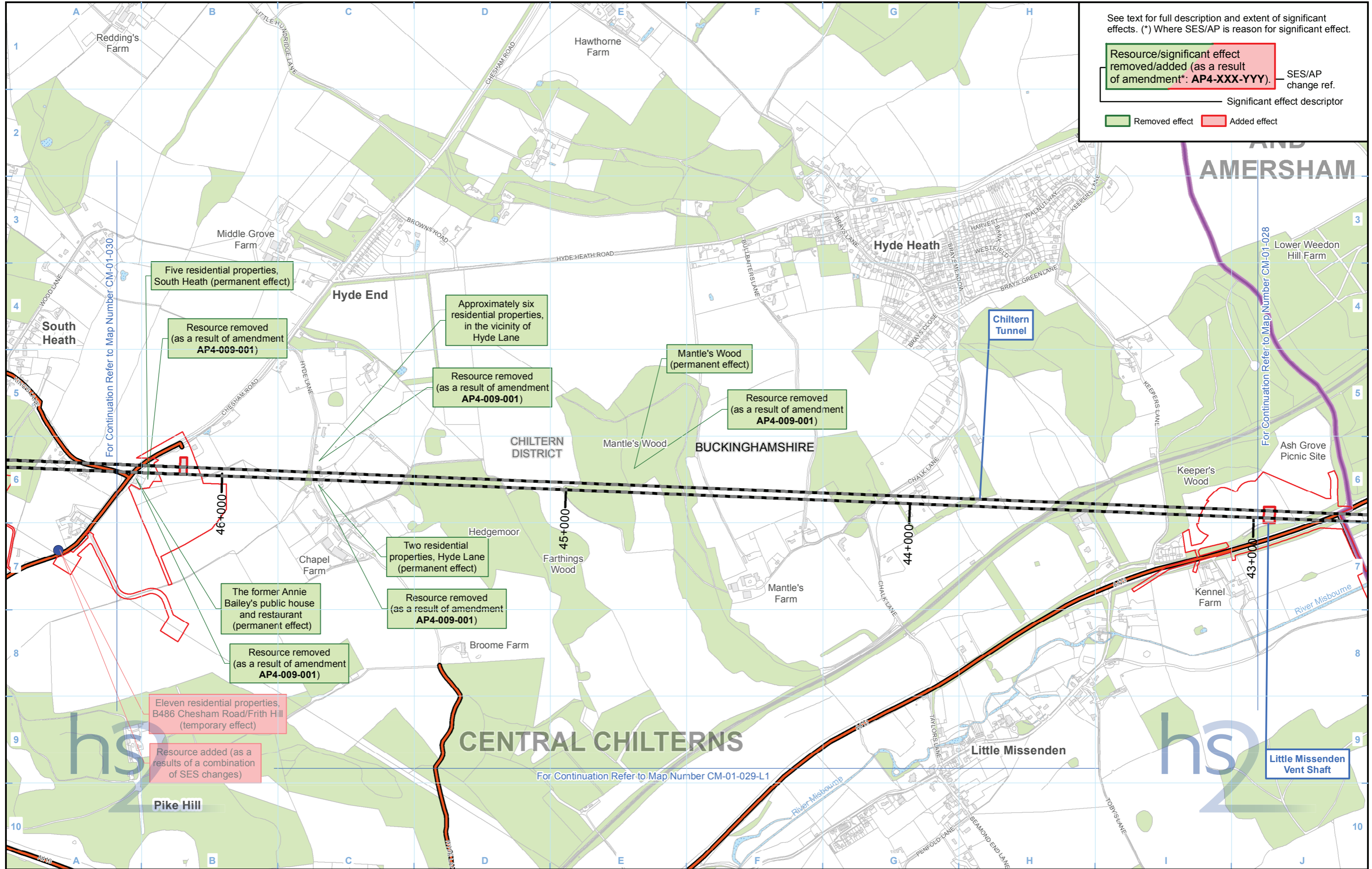
Map Number	CM-01-INDEX-CFA9
Map Name	Index Map of: Significantly Affected Community Resources SES3 and AP4 ES
	Community Forum Area CFA9: Central Chilterns

HS2 Ltd accept no responsibility for any circumstances, which arise from the reproduction of this map after alteration, amendment or abbreviation or if it is issued in part or issued incomplete in any way.

Scale at A3: 1:50,000

Registered in England. Registration number 06791686.
Registered office: One Canada Square, London, E14 5AB.
© Crown copyright and database rights 2015
Ordnance Survey Licence Number 100049190.

Doc Number: C252-ETM-EV-MAP-020-002685-AP04-P01 Date: 17/09/15



See text for full description and extent of significant effects. (*) Where SES/AP is reason for significant effect.

Resource/significant effect removed/added (as a result of amendment*: AP4-XXX-YYY). — SES/AP change ref.

Significant effect descriptor

Removed effect (green box) Added effect (red box)

Legend

- Route in tunnel (dashed line)
- Route on surface (solid line)
- Depot, station, headhouse or portal building (grey rectangle)
- Land potentially required during construction (red outline)
- Community forum boundary (purple line)
- County boundary (dotted line)
- District/Borough boundary (dashed line)

Resources significantly affected during construction:

- Land required (orange circle)
- Isolation (purple circle)
- Amenity (blue circle)
- Multiple (green circle)

Resources significantly affected during both construction and operation:

- Amenity (purple triangle)

Resources significantly affected during operation:

- Amenity (yellow square)

Resources significantly affected during both construction and operation:

- Amenity (purple triangle)

Public rights of way significantly affected during construction:

- Land required (orange dashed line)
- Amenity (blue dashed line)

Public rights of way significantly affected during operation:

- Amenity (yellow dashed line)

Public rights of way significantly affected during both construction and operation:

- Amenity (green dashed line)

Map Number: CM-01-029

Map Name: Significantly Affected Community Resources SES3 and AP4 ES

Community Forum Area CFA9: Central Chilterns

hs2 logo

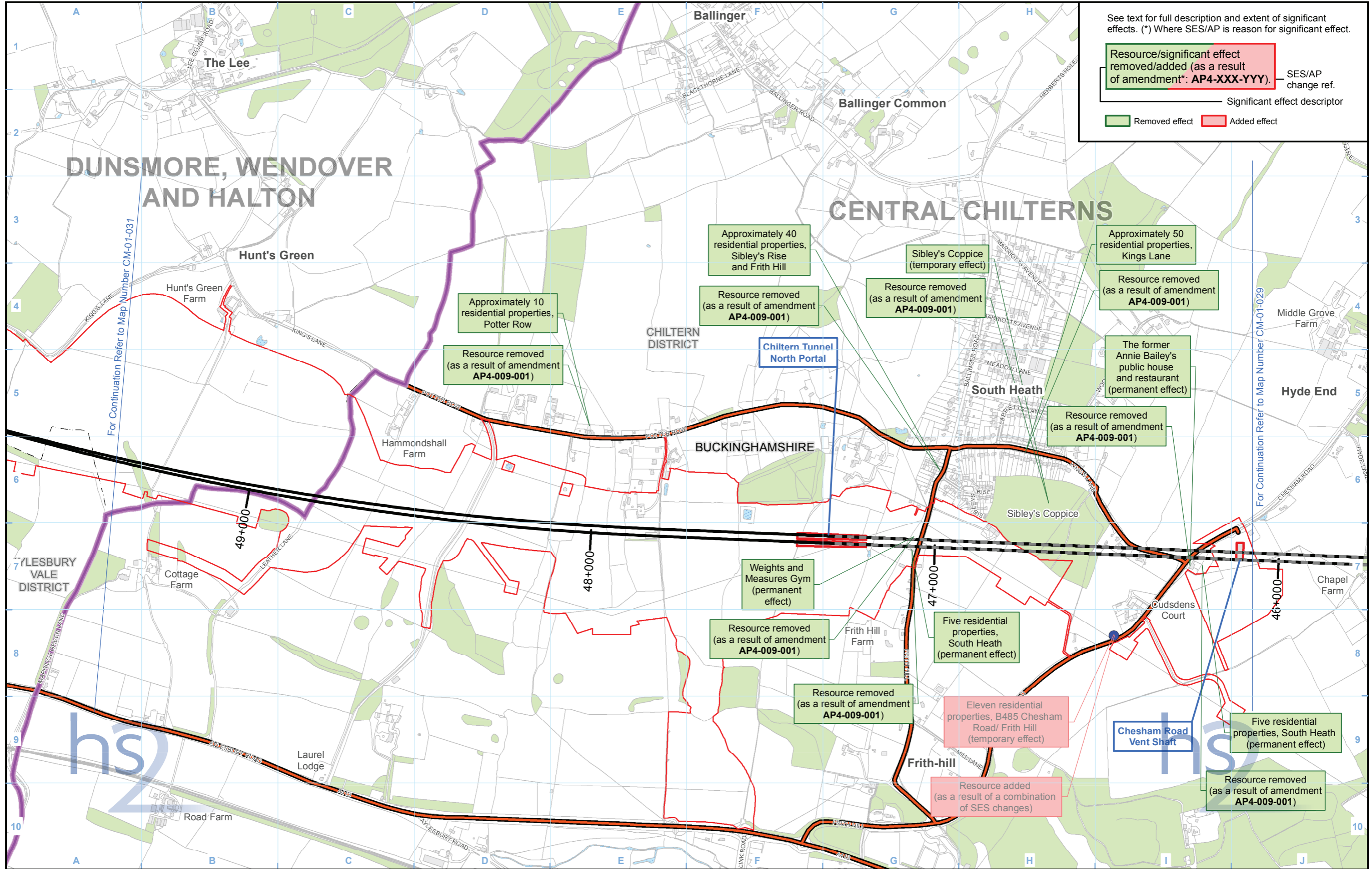
Scale at A3: 1:10,000

Registered in England. Registration number 06791686. Registered office: One Canada Square, London, E14 5AB.

© Crown copyright and database rights 2015. Ordnance Survey Licence Number 100049190.

Doc Number: C252-ETM-EV-MAP-020-001555-AP04-P01

Date: 17/09/15



See text for full description and extent of significant effects. (*) Where SES/AP is reason for significant effect.

Resource/significant effect removed/added (as a result of amendment*: AP4-XXX-YYY). — SES/AP change ref.

Significant effect descriptor

Removed effect Added effect

Legend

- Route in tunnel
- Route on surface
- Depot, station, headhouse or portal building
- Land potentially required during construction
- Community forum boundary
- County boundary
- District/Borough boundary
- Construction traffic route
- Watercourse
- Water body
- Woodland
- Resources significantly affected during construction:
 - Land required
 - Isolation
 - Amenity
 - Multiple
- Resources significantly affected during operation:
 - Amenity
- Resources significantly affected during both construction and operation:
 - Amenity
- Public rights of way significantly affected during construction:
 - Land required
 - Amenity
- Public rights of way significantly affected during operation:
 - Amenity
- Public rights of way significantly affected during both construction and operation:
 - Amenity

Map Number: CM-01-030

Map Name: Significantly Affected Community Resources SES3 and AP4 ES

Community Forum Area CFA9: Central Chilterns

hs2

HS2 Ltd accept no responsibility for any circumstances, which arise from the reproduction of this map after alteration, amendment or abbreviation or if it is issued in part or issued incomplete in any way.

Scale at A3: 1:10,000

Registered in England. Registration number 06791686. Registered office: One Canada Square, London, E14 5AB.

© Crown copyright and database rights 2015. Ordnance Survey Licence Number 100049190.

Doc Number: C252-ETM-EV-MAP-020-001556-AP04-P01

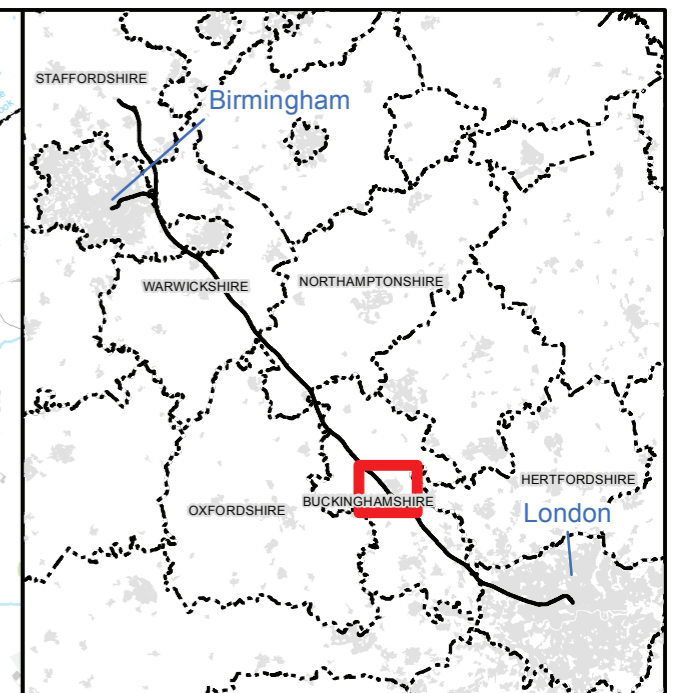
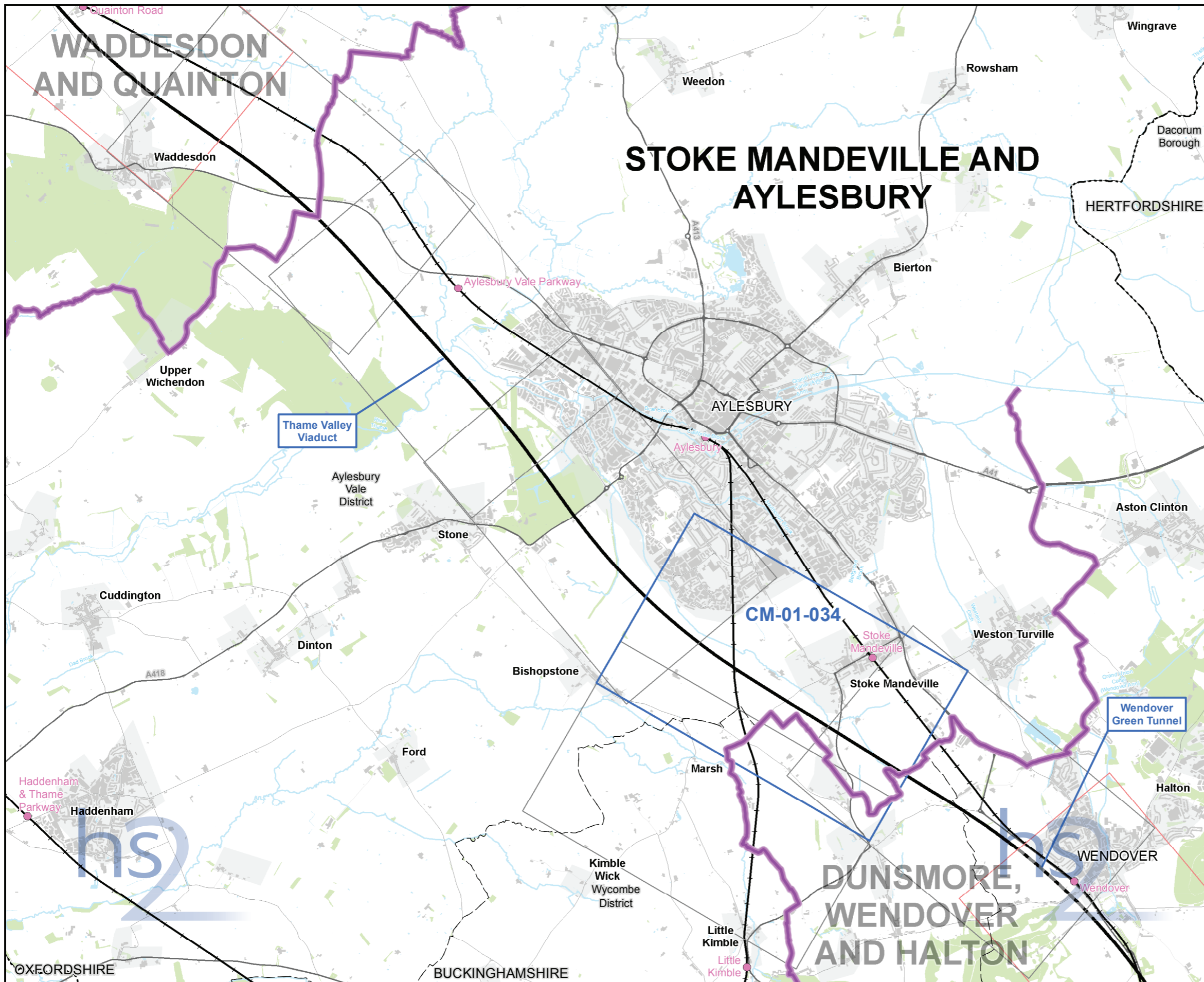
Date: 17/09/15

HIGH SPEED RAIL (LONDON - WEST MIDLANDS)

Supplementary Environmental Statement 3 and
Additional Provision 4 Environmental Statement

Volume 5 | CFA11 Stoke Mandeville and Aylesbury
CM-01 - Significantly Affected Community Resources

October 2015



Map Series Information:

These maps identify all community resources which have been assessed as significantly affected during the construction and operation phases of the scheme.

Main Map Legend

- Route in tunnel
- Route on surface
- Depot, station, headhouse or portal building
- Community forum boundary
- Existing railway station
- County boundary
- District/Borough boundary
- Map sheets included in this community forum with amendment
- Map sheets included in this community forum with no amendment
- Map sheets not included in this community forum

Map Number **CM-01-INDEX-CFA11**

Map Name
**Index Map of:
Significantly Affected Community Resources
SES3 and AP4 ES**

Community Forum Area CFA11:
Stoke Mandeville and Aylesbury

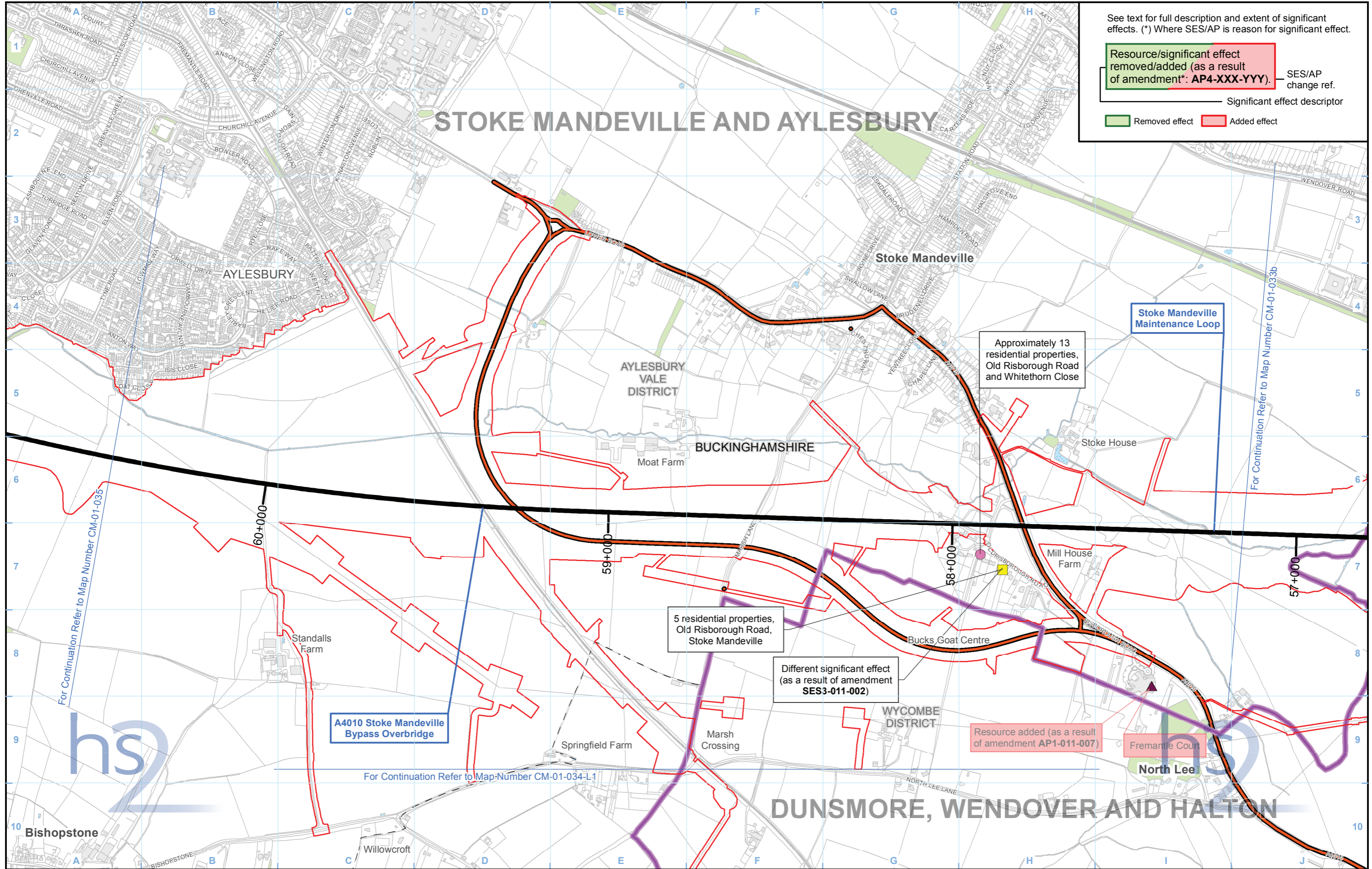
HS2 Ltd accept no responsibility for any circumstances, which arise from the reproduction of this map after alteration, amendment or abbreviation or if it is issued in part or issued incomplete in any way.

Registered in England. Registration number 06791686.
Registered office: One Canada Square, London, E14 5AB.

© Crown copyright and database rights 2015
Ordnance Survey Licence Number 100049190.

Scale at A3: 1:50,000

Doc Number: C252-ETM-EV-MAP-020-002687-AP04-P01 **Date: 17/09/15**



See text for full description and extent of significant effects. (*) Where SES/AP is reason for significant effect.

Resource/significant effect removed/added (as a result of amendment*: AP4-XXX-YYY). — SES/AP change ref.

— Significant effect descriptor

Removed effect Added effect

Legend

- Route in tunnel
- Route on surface
- Depot, station, headhouse or portal building
- Land potentially required during construction
- Community forum boundary
- County boundary
- District/Borough boundary
- Construction traffic route
- Watercourse
- Water body
- Woodland
- Resources significantly affected during construction:
 - Land required
 - Isolation
 - Amenity
 - Multiple
- Resources significantly affected during operation:
 - Amenity
- Resources significantly affected during both construction and operation:
 - Amenity
- Public rights of way significantly affected during construction:
 - Land required
 - Amenity
- Public rights of way significantly affected during operation:
 - Amenity
- Public rights of way significantly affected during both construction and operation:
 - Amenity

Map Number: CM-01-034

Map Name: Significantly Affected Community Resources SES3 and AP4 ES

Community Forum Area CFA11: Stoke Mandeville and Aylesbury

hs2 logo

Scale at A3: 1:10,000

Registered in England. Registration number 06791686. Registered office: One Canada Square, London, E14 5AB.

© Crown copyright and database rights 2015. Ordnance Survey Licence Number 100049190.

Doc Number: C252-ETM-EV-MAP-020-001561-AP04-P01

Date: 17/09/15

Approximately 13 residential properties, Old Risborough Road and Whitethorn Close

5 residential properties, Old Risborough Road, Stoke Mandeville

Different significant effect (as a result of amendment SES3-011-002)

Resource added (as a result of amendment AP1-011-007)

For Continuation Refer to Map Number CM-01-035

A4010 Stoke Mandeville Bypass Overbridge

For Continuation Refer to Map Number CM-01-034-L1

For Continuation Refer to Map Number CM-01-033b

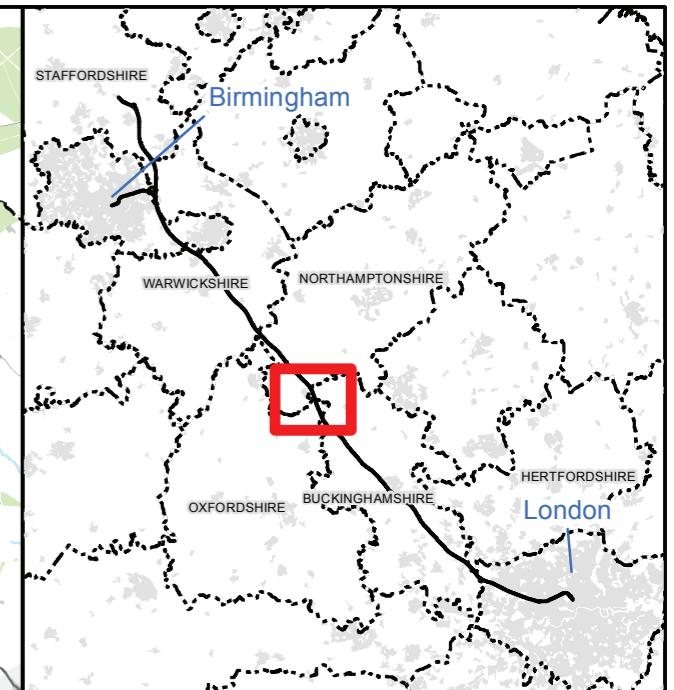
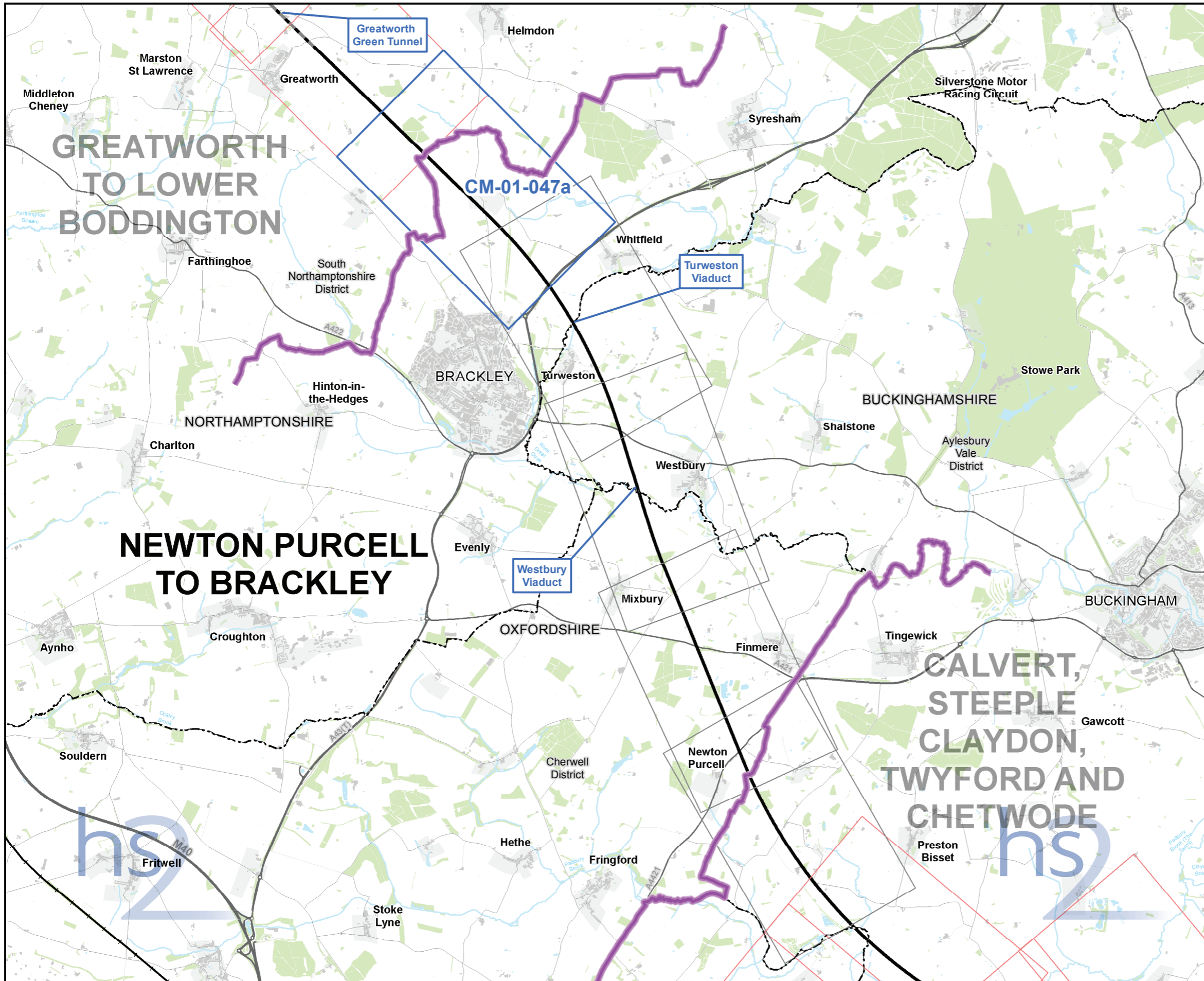
This page is left intentionally blank

HIGH SPEED RAIL (LONDON - WEST MIDLANDS)

Supplementary Environmental Statement 3 and
Additional Provision 4 Environmental Statement

Volume 5 | CFA14 Newton Purcell to Brackley
CM-01 - Significantly Affected Community Resources

October 2015



Map Series Information:

These maps identify all community resources which have been assessed as significantly affected during the construction and operation phases of the scheme.

Main Map Legend

	Route in tunnel		Map sheets included in this community forum with amendment
	Route on surface		Map sheets included in this community forum with no amendment
	Depot, station, headhouse or portal building		Map sheets not included in this community forum
	Community forum boundary		
	Existing railway station		
	County boundary		
	District/Borough boundary		

Map Number	CM-01-INDEX-CFA14
Map Name	Index Map of: Significantly Affected Community Resources SES3 and AP4 ES
	Community Forum Area CFA14: Newton Purcell to Brackley

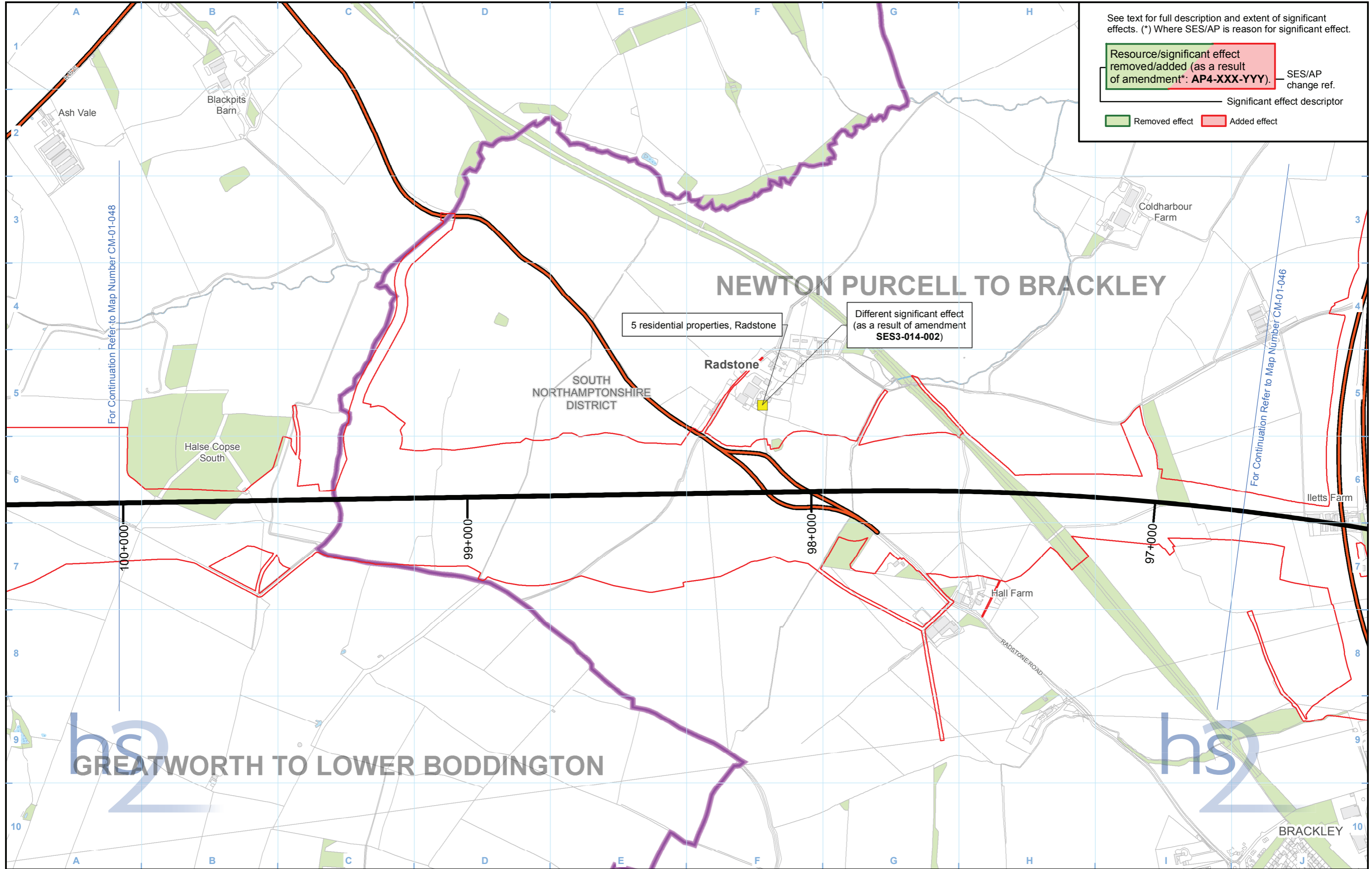
HS2 Ltd accept no responsibility for any circumstances, which arise from the reproduction of this map after alteration, amendment or abbreviation or if it is issued in part or issued incomplete in any way.

Registered in England. Registration number 06791686.
Registered office: One Canada Square, London, E14 5AB.

© Crown copyright and database rights 2015
Ordnance Survey Licence Number 100049190.

Scale at A3: 1:65,000

Doc Number: C252-ETM-EV-MAP-020-002690-AP04-P01 Date: 17/09/15



See text for full description and extent of significant effects. (*) Where SES/AP is reason for significant effect.

Resource/significant effect removed/added (as a result of amendment: AP4-XXX-YYY). — SES/AP change ref.

Significant effect descriptor

Removed effect Added effect

h2 GREATWORTH TO LOWER BODDINGTON

h2

Legend	
Route in tunnel	Construction traffic route
Route on surface	Watercourse
Depot, station, headhouse or portal building	Water body
Land potentially required during construction	Woodland
Community forum boundary	Resources significantly affected during construction:
County boundary	Land required
District/Borough boundary	Isolation
	Amenity
	Multiple
	Resources significantly affected during operation:
	Amenity
	Resources significantly affected during both construction and operation:
	Amenity
	Public rights of way significantly affected during construction:
	Land required
	Amenity
	Public rights of way significantly affected during operation:
	Amenity
	Public rights of way significantly affected during both construction and operation:
	Amenity

Map Number	CM-01-047a
Map Name	Significantly Affected Community Resources SES3 and AP4 ES
	Community Forum Area CFA14: Newton Purcell to Brackley

h2

HS2 Ltd accept no responsibility for any circumstances, which arise from the reproduction of this map after alteration, amendment or abbreviation or if it is issued in part or issued incomplete in any way.

Registered in England. Registration number 06791686. Registered office: One Canada Square, London, E14 5AB.

© Crown copyright and database rights 2015. Ordnance Survey Licence Number 100049190.

Scale at A3: 1:10,000

Doc Number: C252-ETM-EV-MAP-020-001578-AP04-P01

Date: 17/09/15

This page is left intentionally blank

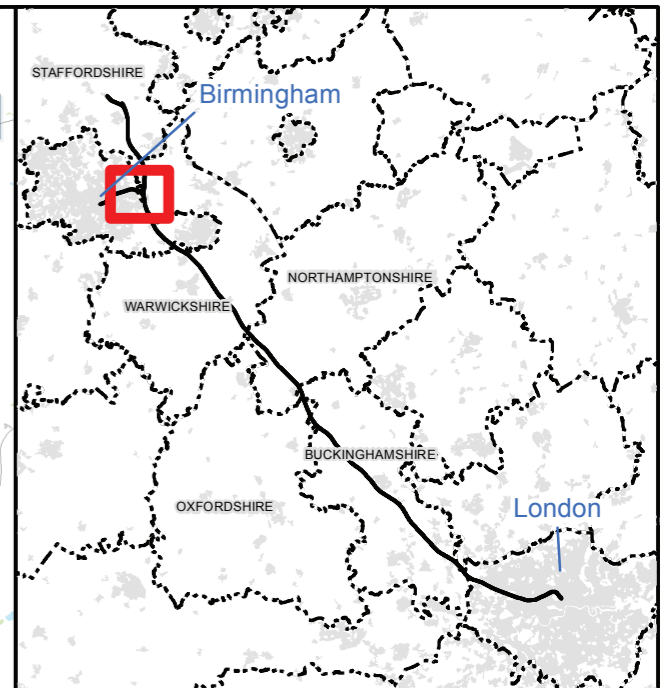
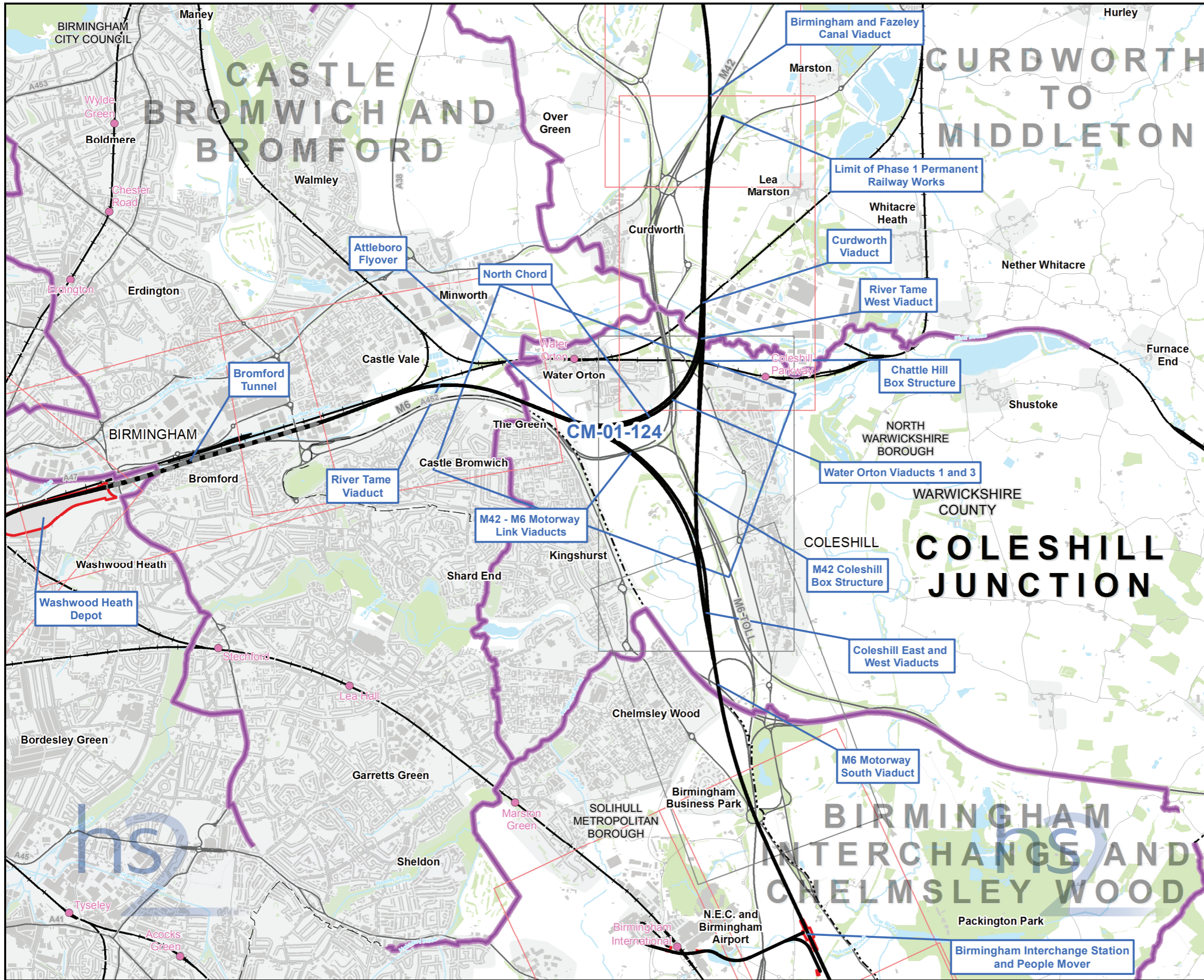
HIGH SPEED RAIL (LONDON - WEST MIDLANDS)

Supplementary Environmental Statement 3 and
Additional Provision 4 Environmental Statement

Volume 5 | CFA19 Coleshill Junction

CM-01 - Significantly Affected Community Resources

October 2015



Map Series Information:

These maps identify all community resources which have been assessed as significantly affected during the construction and operation phases of the scheme.

Main Map Legend	
Route in tunnel	Map sheets included in this community forum with amendment
Route on surface	Map sheets included in this community forum with no amendment
Community forum boundary	Map sheets not included in this community forum
Existing railway station	
County boundary	
District/Borough boundary	

Map Number	CM-01-INDEX-CFA19
Map Name	Index Map of: Significantly Affected Community Resources SES3 and AP4 ES Community Forum Area CFA19: Coleshill Junction

HS2 Ltd accept no responsibility for any circumstances, which arise from the reproduction of this map after alteration, amendment or abbreviation or if it is issued in part or issued incomplete in any way.

Registered in England. Registration number 06791686.
 Registered office: One Canada Square, London, E14 5AB.

© Crown copyright and database rights 2015.
 Ordnance Survey Licence Number 100049190.

Scale at A3: 1:50,000

0 500 1,000 1,500 2,000 Metres

Doc Number: C253-ATK-EV-MAP-030-002050-AP04-P01

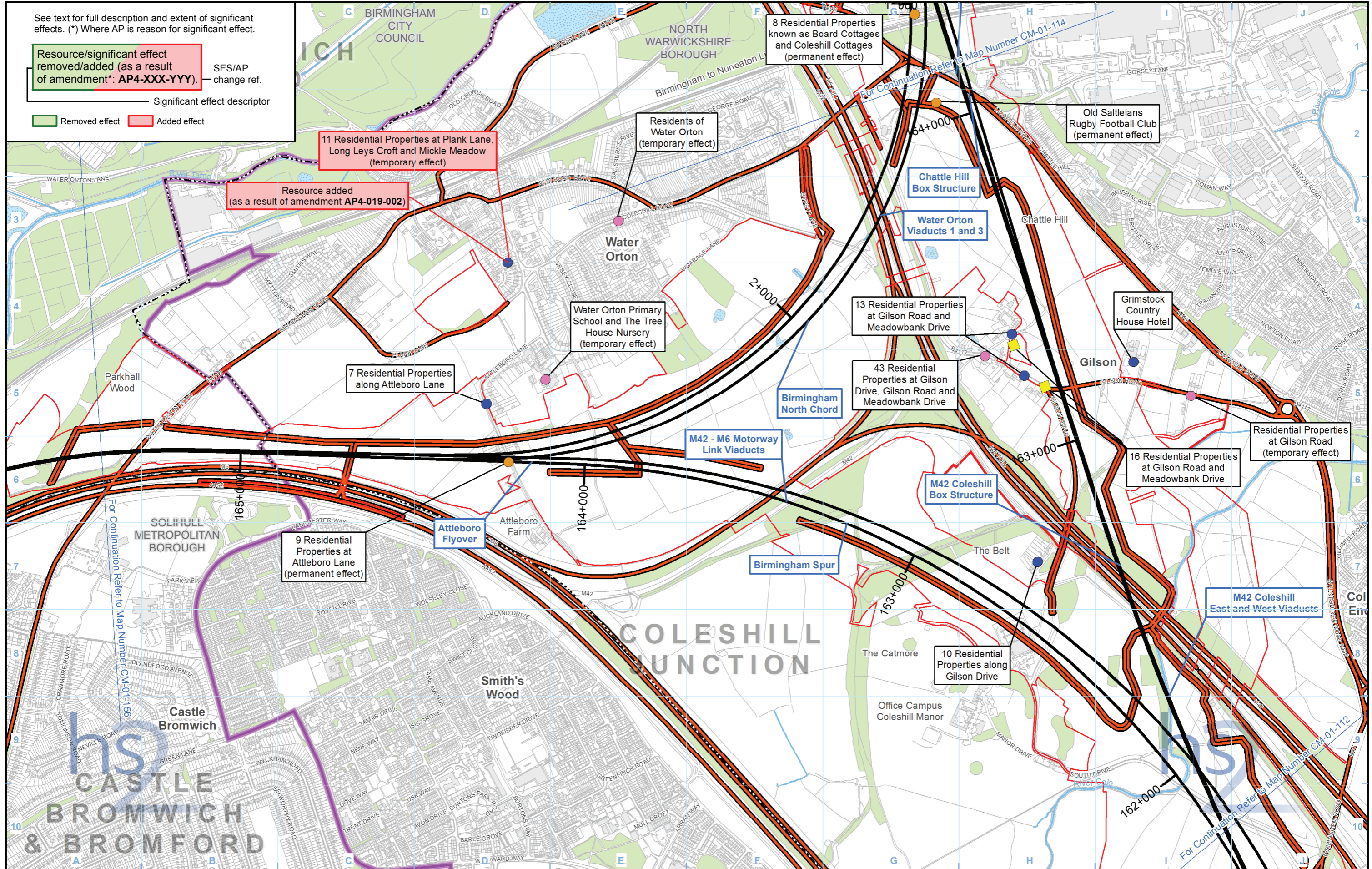
Date: 14/09/15

See text for full description and extent of significant effects. (*) Where AP is reason for significant effect.

Resource/significant effect removed/added (as a result of amendment*: AP4-XXX-YYY). — SES/AP change ref.

Significant effect descriptor

Removed effect Added effect



Legend

- Route in tunnel
- Route on surface
- Depot, station, headhouse or portal building
- Land potentially required during construction
- Community forum boundary
- County boundary
- District/Borough boundary
- Construction traffic route
- Watercourse
- Water body
- Woodland
- Significantly affected resources
- Resources significantly affected during construction
- Resources significantly affected during operation:
- Resources significantly affected during both construction and operation:
- Public rights of way significantly affected during construction:
- Public rights of way significantly affected during operation:
- Public rights of way significantly affected during both construction and operation:
- Land Required
- Isolation
- Amenity
- Multiple
- Amenity
- Amenity
- Amenity
- Amenity
- Amenity

Map Number: CM-01-124

Map Name: Significantly Affected Community Resources SES3 and AP4 ES

Community Forum Area CFA19: Coleshill Junction

hs2 logo

Scale at A3: 1:10,000

Registered in England. Registration number 06791686. Registered office: One Canada Square, London, E14 5AB.

© Crown copyright and database rights 2015. Ordnance Survey Licence Number 100049190.

Doc Number: C253-ATK-EV-MAP-030-002048-AP04-P01

Date: 23/09/15

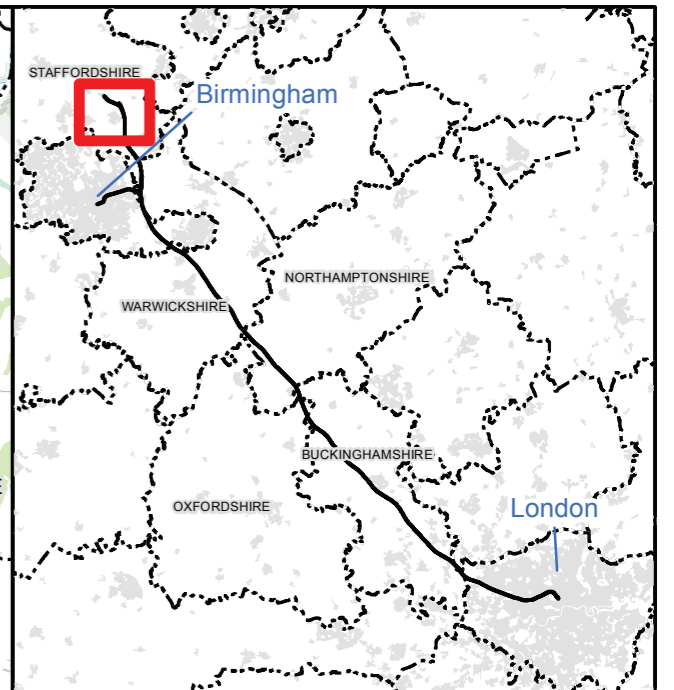
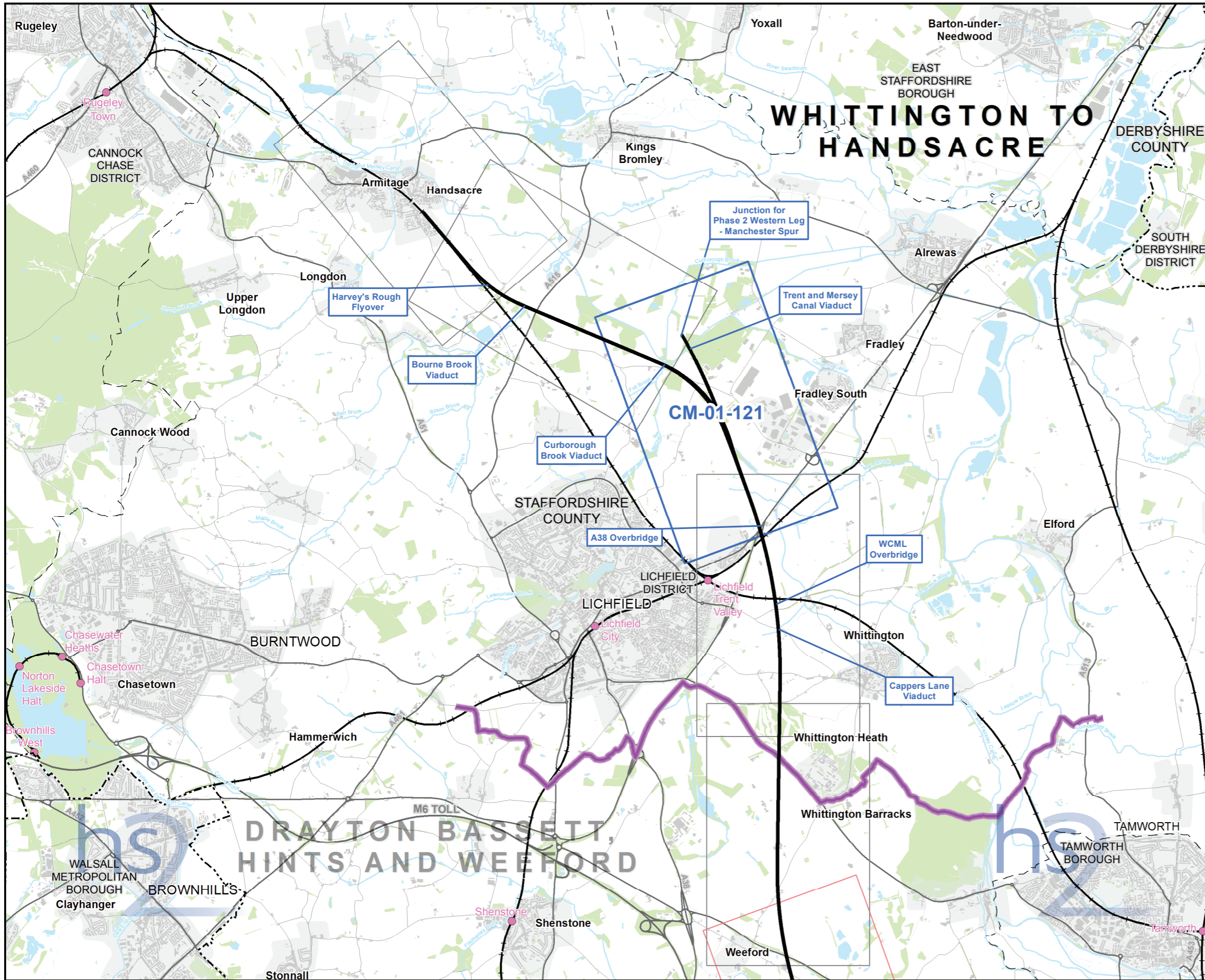
This page is left intentionally blank

HIGH SPEED RAIL (LONDON - WEST MIDLANDS)

Supplementary Environmental Statement 3 and
Additional Provision 4 Environmental Statement

Volume 5 | CFA22 Whittington to Handsacre
CM-01 - Significantly Affected Community Resources

October 2015



Map Series Information:

These maps identify all community resources which have been assessed as significantly affected during the construction and operation phases of the scheme.

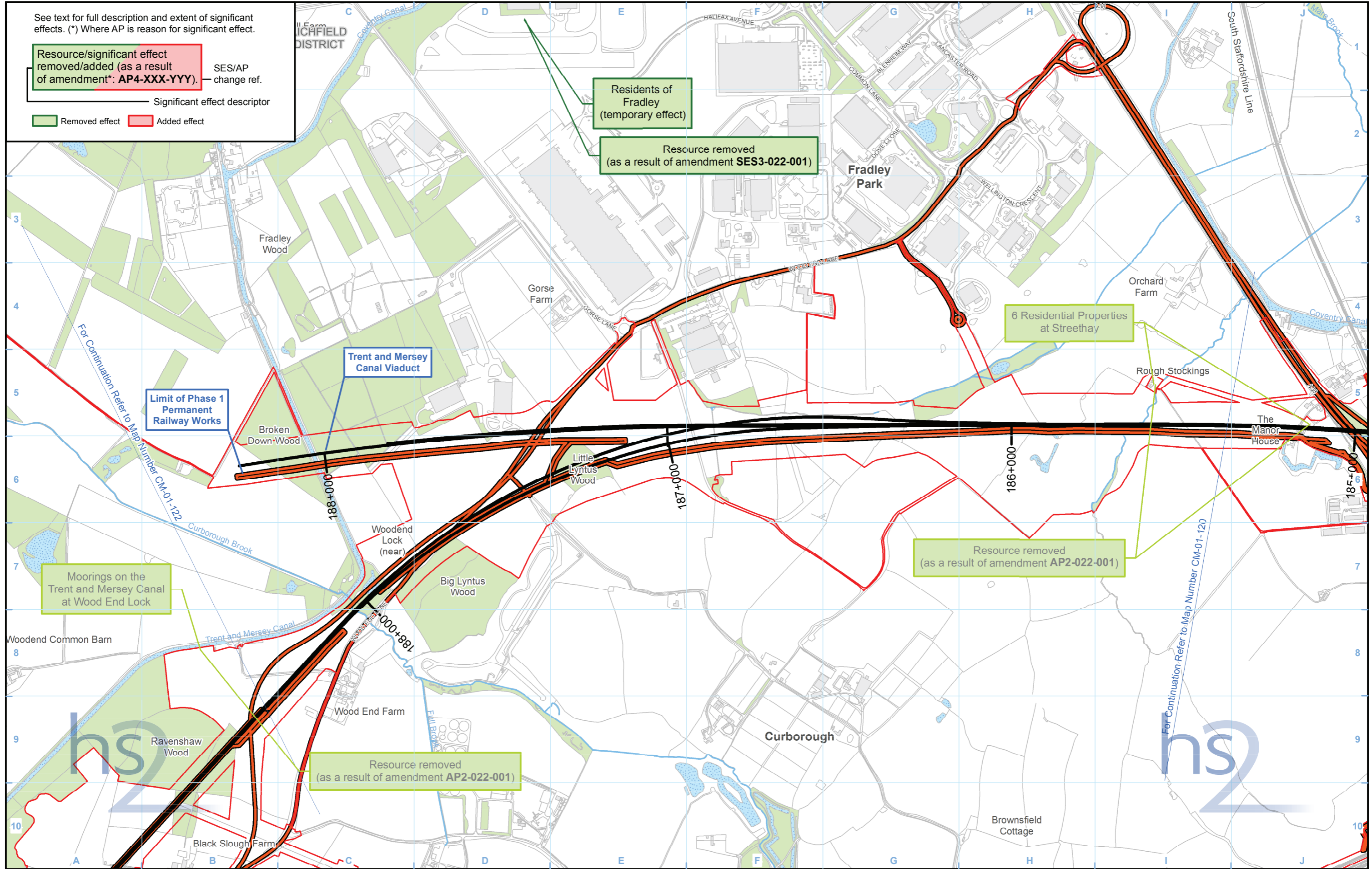
<p>Main Map Legend</p> <ul style="list-style-type: none"> Route in tunnel Route on surface Depot, station, headhouse or portal building Community forum boundary Existing railway station County boundary District/Borough boundary Map sheets included in this community forum with amendment Map sheets included in this community forum with no amendment Map sheets not included in this community forum 		<p>Map Number CM-01-INDEX-CFA22</p> <p>Map Name Index Map of: Significantly Affected Community Resources SES3 and AP4 ES</p> <p>Community Forum Area CFA22: Whittington to Handsacre</p>	<p> HS2 Ltd accept no responsibility for any circumstances, which arise from the reproduction of this map after alteration, amendment or abbreviation or if it is issued in part or issued incomplete in any way.</p> <p>Registered in England. Registration number 06791686. Registered office: One Canada Square, London, E14 5AB.</p> <p>© Crown copyright and database rights 2015. Ordnance Survey Licence Number 100049190.</p> <p>Scale at A3: 1:60,000</p> <p></p> <p></p> <p>Doc Number: C253-ATK-EV-MAP-030-002046-AP04-P01 Date: 14/09/15</p>
---	--	---	--

See text for full description and extent of significant effects. (*) Where AP is reason for significant effect.

Resource/significant effect removed/added (as a result of amendment*: AP4-XXX-YYY). — SES/AP change ref.

Significant effect descriptor

Removed effect Added effect



Legend

- Route in tunnel
- Route on surface
- Depot, station, headhouse or portal building
- Land potentially required during construction
- Community forum boundary
- County boundary
- District/Borough boundary
- Construction traffic route
- Watercourse
- Water body
- Woodland
- Significantly affected resources
- Resources significantly affected during construction
- Land Required
- Isolation
- Amenity
- Multiple
- Resources significantly affected during operation:
- Amenity
- Resources significantly affected during both construction and operation:
- Amenity
- Public rights of way significantly affected during construction:
- Land required
- Amenity
- Public rights of way significantly affected during operation:
- Amenity
- Public rights of way significantly affected during both construction and operation:
- Amenity

Map Number: CM-01-121

Map Name: Significantly Affected Community Resources SES3 and AP4 ES

Community Forum Area CFA22: Whittington to Handsacre

hs2

Scale at A3: 1:10,000

Registered in England. Registration number 06791686. Registered office: One Canada Square, London, E14 5AB.

© Crown copyright and database rights 2015. Ordnance Survey Licence Number 100049190.

Doc Number: C253-ATK-EV-MAP-030-002045-AP04-P01

Date: 14/09/15

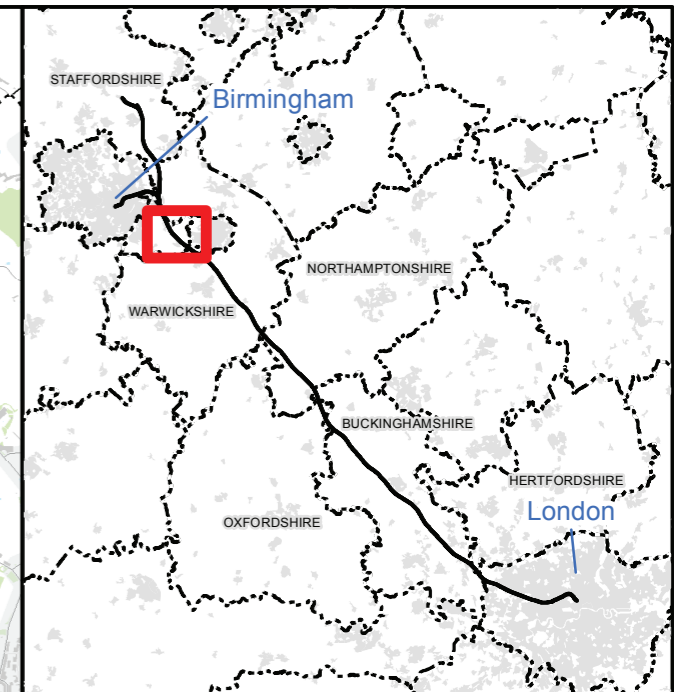
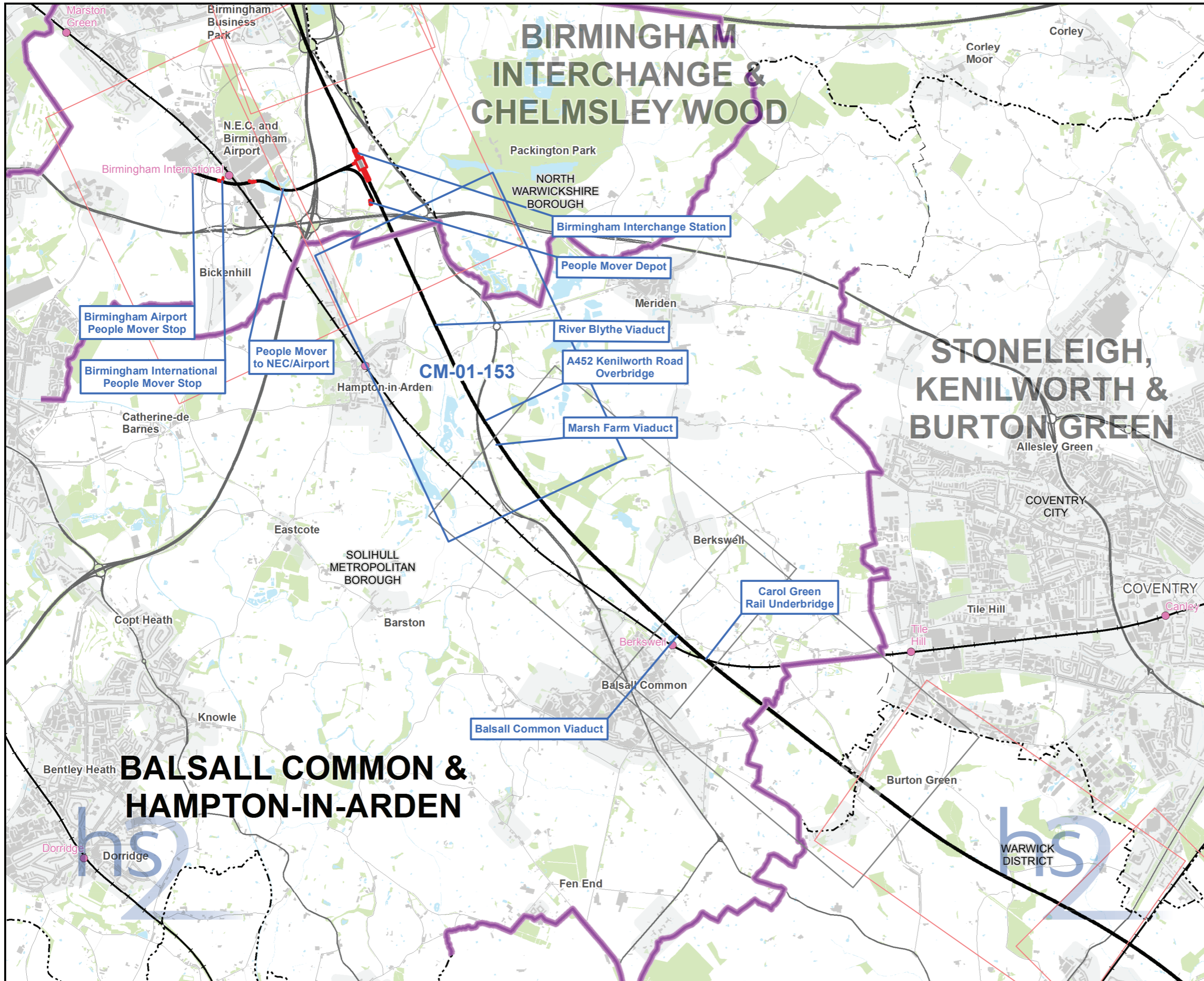
This page is left intentionally blank

HIGH SPEED RAIL (LONDON - WEST MIDLANDS)

Supplementary Environmental Statement 3 and
Additional Provision 4 Environmental Statement

Volume 5 | CFA23 Balsall Common and Hampton-in-Arden
CM-01 - Significantly Affected Community Resources

October 2015



Map Series Information:

These maps identify all community resources which have been assessed as significantly affected during the construction and operation phases of the scheme.

<p>Main Map Legend</p> <ul style="list-style-type: none"> Route in tunnel Route on surface Depot, station, headhouse or portal building Community forum boundary Existing railway station County boundary District/Borough boundary Map sheets included in this community forum with amendment Map sheets included in this community forum with no amendment Map sheets not included in this community forum 		<p>Map Number CM-01-INDEX-CFA23</p> <p>Map Name Index Map of: Significantly Affected Community Resources SES3 and AP4 ES</p> <p>Community Forum Area CFA23: Balsall Common & Hampton-in-Arden</p>	<p></p> <p>HS2 Ltd accept no responsibility for any circumstances, which arise from the reproduction of this map after alteration, amendment or abbreviation or if it is issued in part or issued incomplete in any way.</p> <p>Registered in England. Registration number 06791686. Registered office: One Canada Square, London, E14 5AB.</p> <p>© Crown copyright and database rights 2015. Ordnance Survey Licence Number 100049190.</p> <p>Scale at A3: 1:50,000</p> <p></p> <p>Doc Number: C254-ARP-EV-MAP-040-000653-AP04-P01</p> <p>Date: 14/09/15</p>
---	--	--	--

Note: Not all data layers in the legend are represented on every map.

BIRMINGHAM INTERCHANGE & CHELMSLEY WOOD

BALSALL COMMON & HAMPTON-IN-ARDEN

See text for full description and extent of significant effects. (*) Where SES/AP is reason for significant effect.

Resource/significant effect removed/added (as a result of amendment*: AP4-XXX-YYY). — SES/AP change ref.

Significant effect descriptor

Removed effect (Green box) Added effect (Red box)

Removed amenity and isolation effects on The Island Project School at Diddington Hall (as a result of amendment AP4-023-002)

The Island Project at Diddington Hall (temporary effect)

Different effect at residences on A452 Kenilworth Road and Marsh Lane (as result of amendment AP4-023-001)

Mercote Hall Lane (Bridleway M218) Accommodation Overbridge

Mercote Mill Embankment

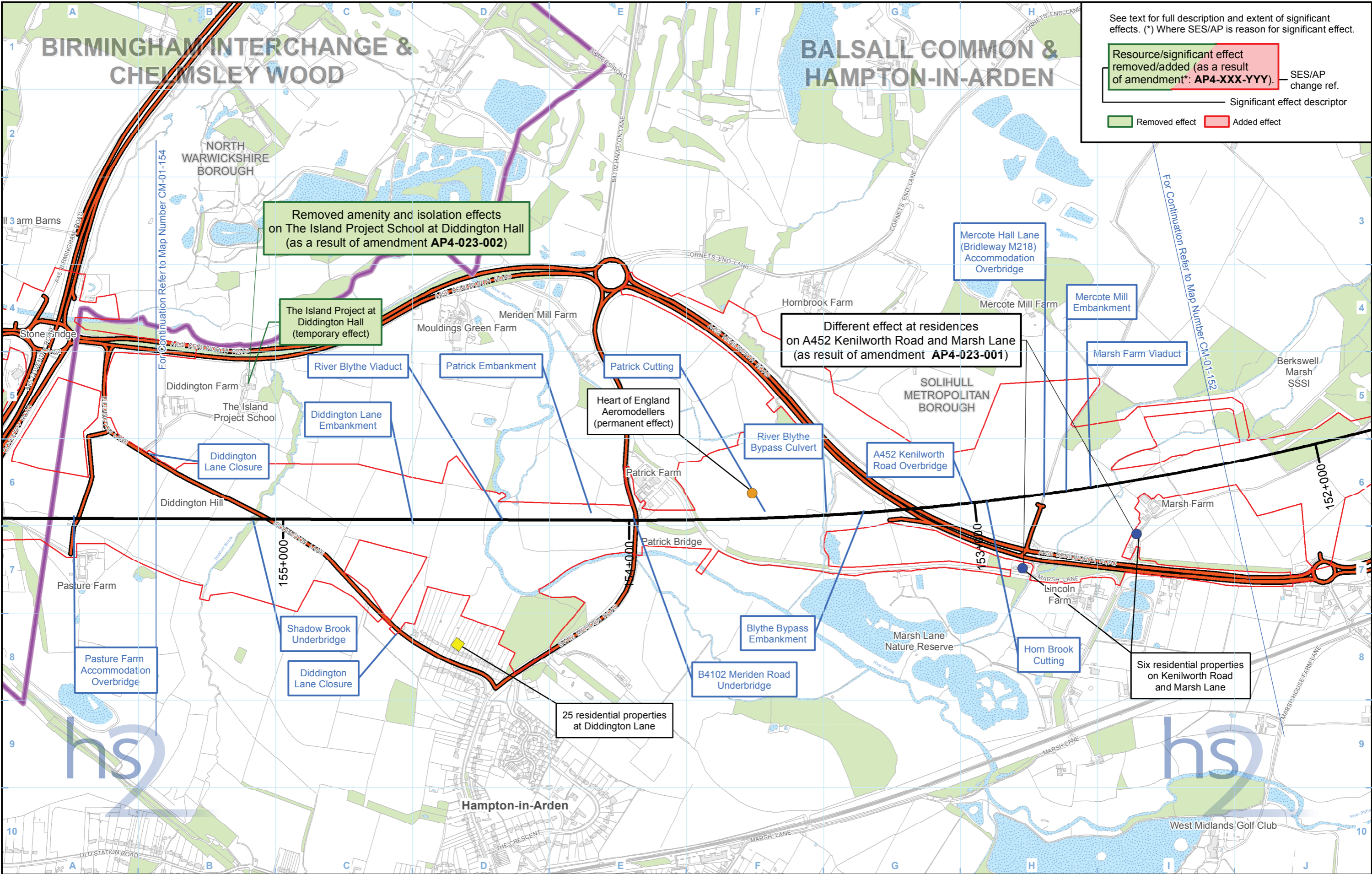
Marsh Farm Viaduct

Heart of England Aeromodellers (permanent effect)

A452 Kenilworth Road Overbridge

Six residential properties on Kenilworth Road and Marsh Lane

25 residential properties at Diddington Lane



Legend

- Route in tunnel (Black line)
- Route on surface (Red line)
- Depot, station, headhouse or portal building (Red outline)
- Land potentially required during construction (Red outline)
- Community forum boundary (Dashed line)
- County boundary (Dotted line)
- District/Borough boundary (Thin grey line)
- Construction traffic route (Orange line)
- Watercourse (Blue line)
- Water body (Blue area)
- Woodland (Green area)
- Resources significantly affected during construction:
 - Land required (Orange circle)
 - Isolation (Purple circle)
 - Amenity (Blue circle)
 - Multiple (Green circle)
- Resources significantly affected during operation:
 - Amenity (Yellow square)
 - Resources significantly affected during both construction and operation (Purple triangle)
 - Amenity (Green triangle)
- Public rights of way significantly affected during construction:
 - Land required (Orange dashed line)
 - Amenity (Blue dashed line)
- Public rights of way significantly affected during operation:
 - Amenity (Green dashed line)
 - Amenity (Yellow dashed line)
- Public rights of way significantly affected during both construction and operation:
 - Amenity (Green dashed line)

Map Number: CM-01-153

Map Name: Significantly Affected Community Resources SES3 and AP4 ES

Community Forum Area CFA23: Balsall Common & Hampton-in-Arden

hs2 logo

HS2 Ltd accept no responsibility for any circumstances, which arise from the reproduction of this map after alteration, amendment or abbreviation or if it is issued in part or issued incomplete in any way.

Registered in England. Registration number 06791686. Registered office: One Canada Square, London, E14 5AB.

© Crown copyright and database rights 2015. Ordnance Survey Licence Number 100049190.

Scale at A3: 1:10,000

Doc Number: C254-ARP-EV-MAP-040-000639-AP04-P01

Date: 15/09/15

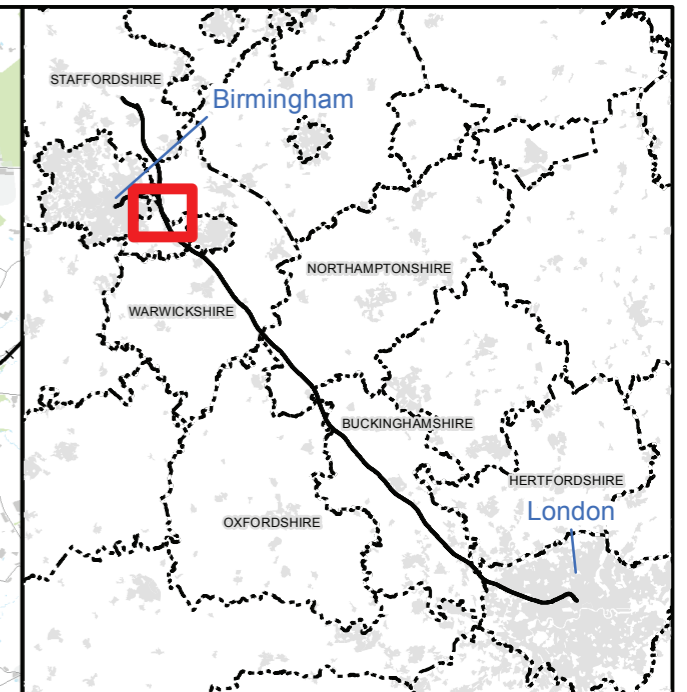
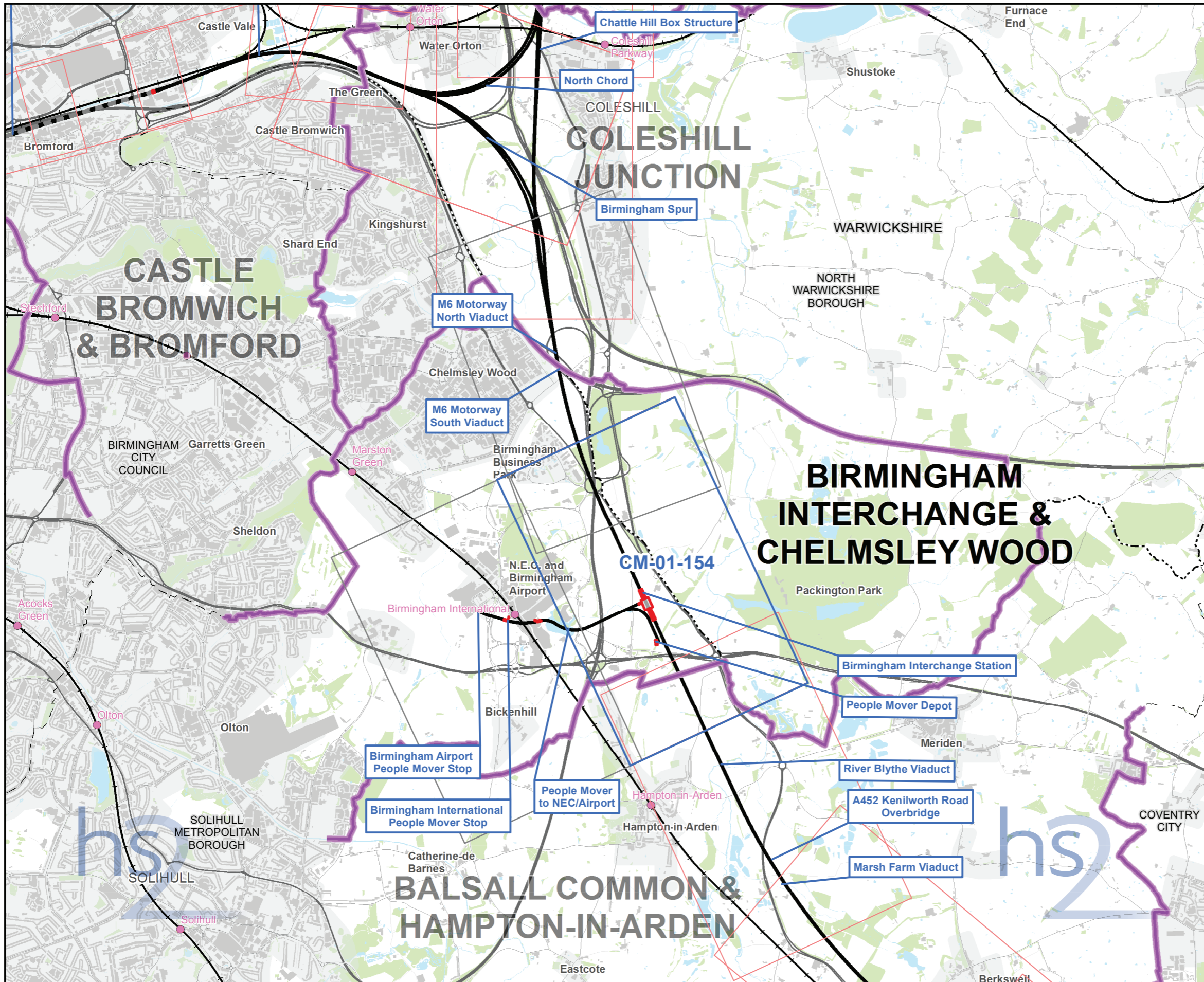
This page is left intentionally blank

HIGH SPEED RAIL (LONDON - WEST MIDLANDS)

Supplementary Environmental Statement 3 and
Additional Provision 4 Environmental Statement

Volume 5 | CFA24 Birmingham Interchange and Chelmsley Wood
CM-01 - Significantly Affected Community Resources

October 2015



Map Series Information:

These maps identify all community resources which have been assessed as significantly affected during the construction and operation phases of the scheme.

Main Map Legend

- Route in tunnel
- Route on surface
- Depot, station, headhouse or portal building
- Community forum boundary
- Existing railway station
- County boundary
- District/Borough boundary
- Map sheets included in this community forum with amendment
- Map sheets included in this community forum with no amendment
- Map sheets not included in this community forum

Map Number	CM-01-INDEX-CFA24
Map Name	Index Map of: Significantly Affected Community Resources SES3 and AP4 ES
Community Forum Area CFA24: Birmingham Interchange & Chelmsley Wood	

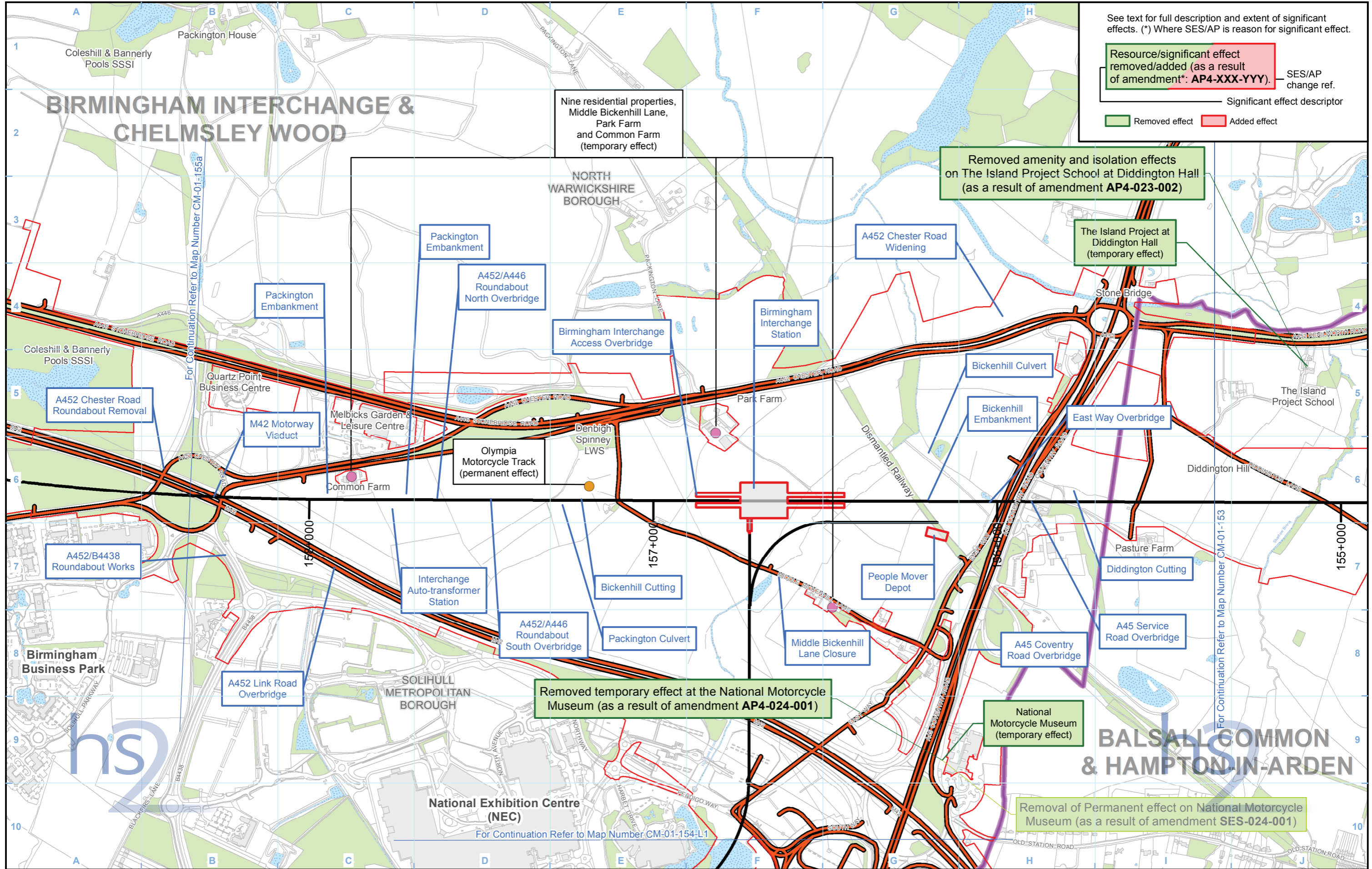
HS2 Ltd accept no responsibility for any circumstances, which arise from the reproduction of this map after alteration, amendment or abbreviation or if it is issued in part or issued incomplete in any way.

Registered in England. Registration number 06791686.
Registered office: One Canada Square, London, E14 5AB.

© Crown copyright and database rights 2015.
Ordnance Survey Licence Number 100049190.

Scale at A3: 1:50,000

Doc Number: C254-ARP-EV-MAP-040-000654-AP04-P01 Date: 14/09/15



See text for full description and extent of significant effects. (*) Where SES/AP is reason for significant effect.

Resource/significant effect removed/added (as a result of amendment*: AP4-XXX-YYY). — SES/AP change ref.

Significant effect descriptor

Removed effect (Green box) Added effect (Red box)

Legend

- Route in tunnel (Thick black line)
- Route on surface (Thin black line)
- Construction traffic route (Orange line)
- Watercourse (Blue line)
- Water body (Blue area)
- Woodland (Green area)
- Depot, station, headhouse or portal building (Red outline)
- Land potentially required during construction (Red outline)
- Community forum boundary (Dashed line)
- County boundary (Dotted line)
- District/Borough boundary (Thin grey line)

Resources significantly affected during construction:

- Land required (Orange circle)
- Isolation (Purple circle)
- Amenity (Blue circle)
- Multiple (Green circle)

Resources significantly affected during operation:

- Amenity (Yellow square)
- Resources significantly affected during both construction and operation (Purple triangle)
- Amenity (Purple triangle)

Public rights of way significantly affected during construction:

- Land required (Dashed orange line)
- Amenity (Dashed blue line)

Public rights of way significantly affected during operation:

- Amenity (Dashed yellow line)

Public rights of way significantly affected during both construction and operation:

- Amenity (Dashed green line)

Map Number: CM-01-154

Map Name: Significantly Affected Community Resources SES3 and AP4 ES

Community Forum Area CFA24: Birmingham Interchange & Chelmsley Wood

hs2 logo

Registered in England. Registration number 06791686. Registered office: One Canada Square, London, E14 5AB.

© Crown copyright and database rights 2015. Ordnance Survey Licence Number 100049190.

Scale at A3: 1:10,000

Doc Number: C254-ARP-EV-MAP-040-000640-AP04-P01 Date: 15/09/15

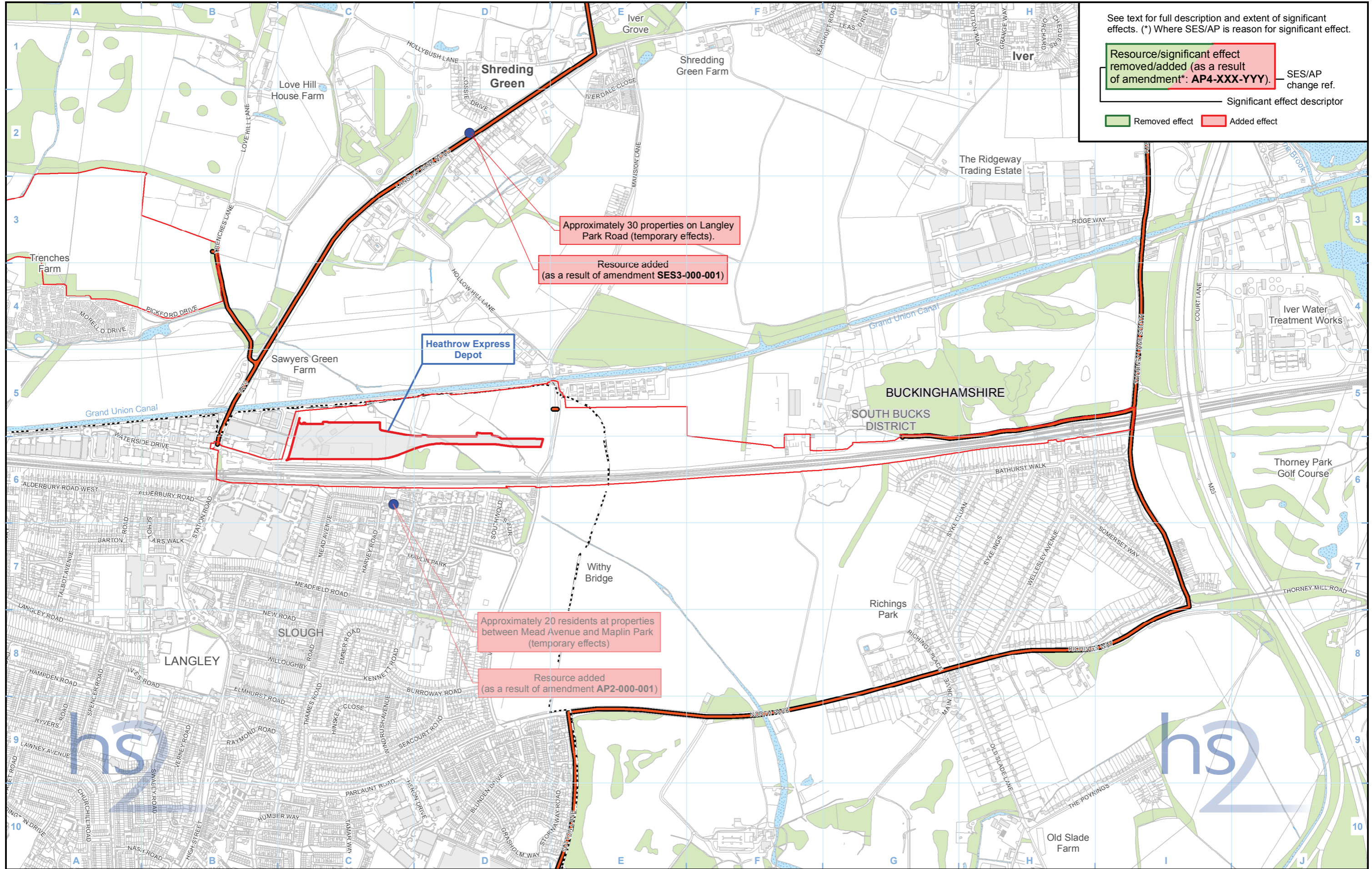
This page is left intentionally blank

HIGH SPEED RAIL (LONDON - WEST MIDLANDS)

Supplementary Environmental Statement 3 and
Additional Provision 4 Environmental Statement

Volume 5 | Off Route - Proposed Site for Relocation of Heathrow Express (HEX) Depot
CM-01 - Significantly Affected Community Resources

October 2015



See text for full description and extent of significant effects. (*) Where SES/AP is reason for significant effect.

Resource/significant effect removed/added (as a result of amendment*: AP4-XXX-YYY). — SES/AP change ref.

— Significant effect descriptor

Removed effect Added effect

Legend

- Route in tunnel
- Route on surface
- Depot, station, headhouse or portal building
- Land potentially required during construction
- Community forum boundary
- County boundary
- District/Borough boundary
- Construction traffic route
- Watercourse
- Water body
- Woodland
- Resources significantly affected during construction:
 - Land required
 - Isolation
 - Amenity
 - Multiple
- Resources significantly affected during operation:
 - Amenity
- Resources significantly affected during both construction and operation:
 - Amenity
- Public rights of way significantly affected during construction:
 - Land required
 - Amenity
- Public rights of way significantly affected during operation:
 - Amenity
- Public rights of way significantly affected during both construction and operation:
 - Amenity

Map Number: CM-01-HEX

Map Name: Significantly Affected Community Resources SES3 and AP4 ES

Off Route: Heathrow Express (HEX) Depot Relocation

hs2 logo

HS2 Ltd accept no responsibility for any circumstances, which arise from the reproduction of this map after alteration, amendment or abbreviation or if it is issued in part or issued incomplete in any way.

Registered in England. Registration number 06791686. Registered office: One Canada Square, London, E14 5AB.

© Crown copyright and database rights 2015. Ordnance Survey Licence Number 100049190.

Scale at A3: 1:10,000

Doc Number: C252-ETM-EV-MAP-010-001631-AP04-P01

Date: 17/09/15

