

Proposed Modification Order
 Parish and Path Nos. Affected:
 North Leverton with Hablesthorpe
 Restricted Byway No. 25
 OS Sheet No. SK 88 SW





Scale 1:7,500 Date: 27/07/2009

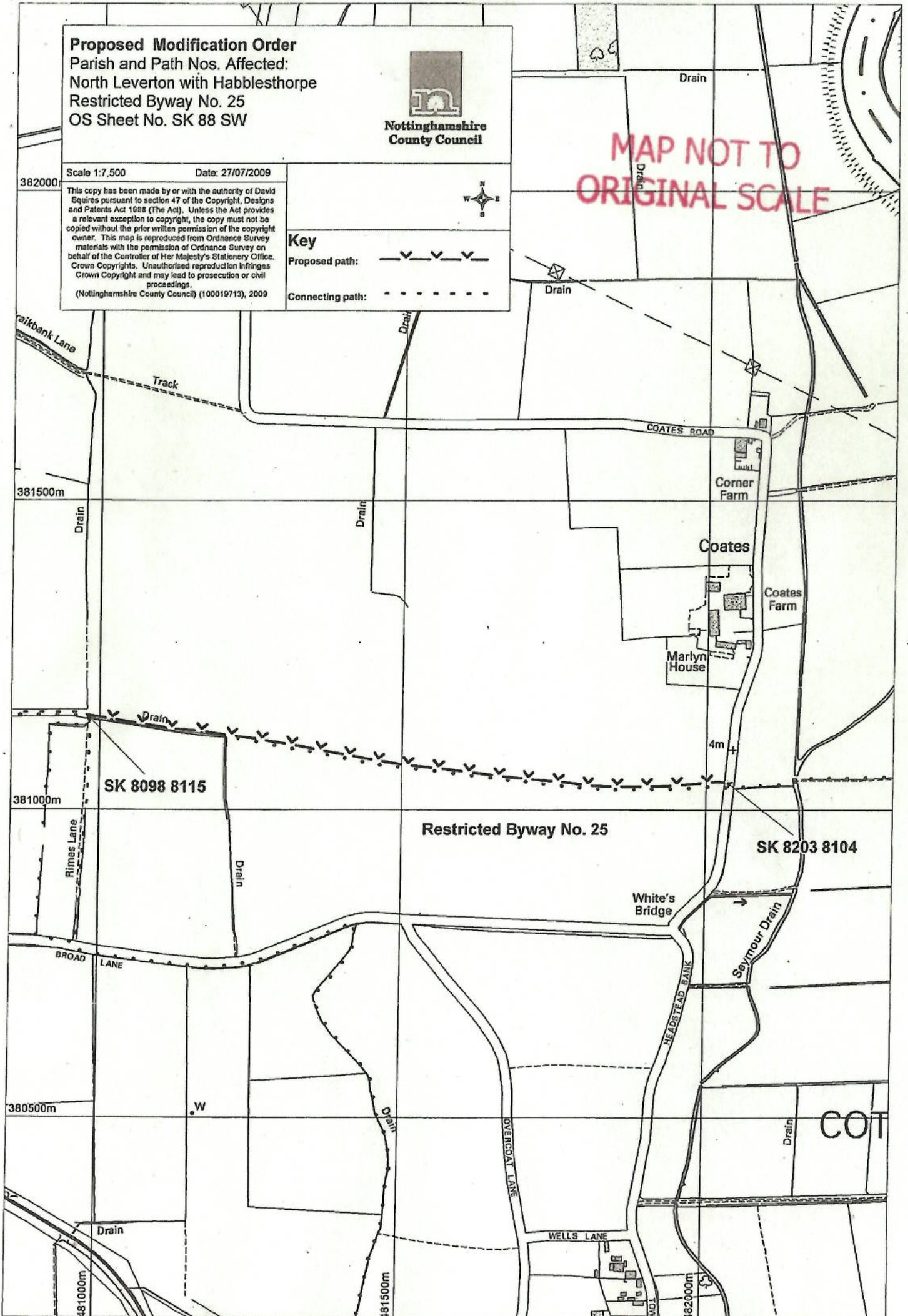
This copy has been made by or with the authority of David Squires pursuant to section 47 of the Copyright, Designs and Patents Act 1988 (The Act). Unless the Act provides a relevant exception to copyright, the copy must not be copied without the prior written permission of the copyright owner. This map is reproduced from Ordnance Survey materials with the permission of Ordnance Survey on behalf of the Controller of Her Majesty's Stationery Office. Crown Copyright. Unauthorised reproduction infringes Crown Copyright and may lead to prosecution or civil proceedings.
 (Nottinghamshire County Council) (100019713), 2009



Key

Proposed path: 
 Connecting path: 

MAP NOT TO ORIGINAL SCALE



Proposed Modification Order
Parishes and Path Nos. Affected:
Grove Footpath No. 15
South Leverton Footpath No. 32
OS Sheet Nos. SK 78 SW & SK 78 SE



**Nottinghamshire
County Council**

Scale 1:7,500

Date: 27/07/2009

This copy has been made by or with the authority of David Squires pursuant to section 47 of the Copyright, Designs and Patents Act 1988 (The Act). Unless the Act provides a relevant exception to copyright, the copy must not be copied without the prior written permission of the copyright owner. This map is reproduced from Ordnance Survey materials with the permission of Ordnance Survey on behalf of the Controller of Her Majesty's Stationery Office. Crown Copyrights. Unauthorised reproduction infringes Crown Copyright and may lead to prosecution or civil proceedings.
(Nottinghamshire County Council) (100019713), 2009



Key

Proposed path: - - - - -

Connecting path:

**MAP NOT TO
ORIGINAL SCALE**

