





**South West
River Basin District
Sea Level Rise Boundaries
and Local Authorities**

LEGEND

-  East of England, East Midlands, London, South-east England (south of Flamborough Head) sea level rise boundary
-  South-west England sea level rise boundary
-  River Basin District Boundary
-  Local Authority Boundaries



© Environment Agency copyright and/or database right 2015. All rights reserved.

This map is reproduced from Ordnance Survey material with the permission of Ordnance Survey on behalf of the Controller of Her Majesty's Stationery Office © Crown copyright. Unauthorised reproduction infringes Crown copyright and may lead to prosecution or civil proceedings. Environment Agency, 100026380, 2015.

Copyright resides with the data suppliers (see coversheet for details) and the map must not be reproduced without their permission. Some information is a snapshot of information that is being maintained or continually updated by the originating organisation.

Contact Us: National Customer Contact Centre, PO Box 54, Rotherham, S60 1BY. Telephone: 03708 506 506 (Mon to Fri, 8am to 6pm). Email address: enquiries@environment-agency.gov.uk

LIT 10306