



February 2016

High Speed Rail (London - West Midlands)

Consolidated Plans and Sections as amended in the House of Commons Select Committee

PLANS | Volume 2.2 | Calvert - Burton Green

Secretary of State for Transport
Department for Transport
Great Minster House
33 Horseferry Road
London SW1P 4DR

Winckworth Sherwood LLP
Minerva House
5 Montague Close
London SE1 9BB
(Parliamentary Agents)

Eversheds LLP
1 Wood Street
London EC2V 7WS
(Parliamentary Agents)

HS2 Ltd
One Canada Square
London E14 5AB

February 2016



High Speed Rail (London - West Midlands)

Consolidated Plans and Sections as amended in the House of Commons Select Committee

PLANS | Volume 2.2 | Calvert - Burton Green

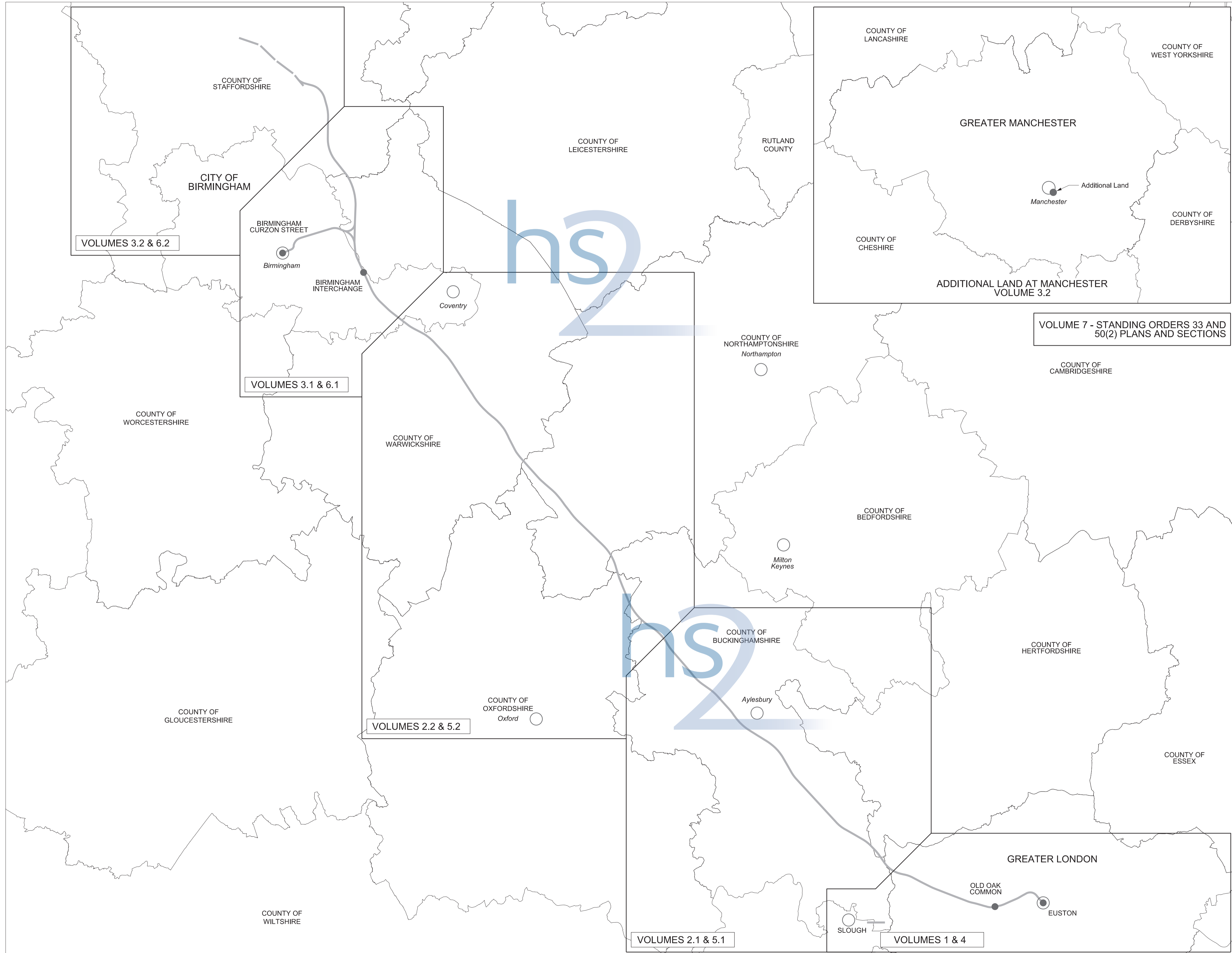

Secretary of State for Transport
Department for Transport
Great Minster House
33 Horseferry Road
London SW1P 4DR

Winckworth Sherwood LLP
Minerva House
5 Montague Close
London SE1 9BB
(Parliamentary Agents)

Eversheds LLP
1 Wood Street
London EC2V 7WS
(Parliamentary Agents)

HS2 Ltd
One Canada Square
London E14 5AB

SCHEME DIAGRAM





INDEX

Plan Volume: 2 Colne Valley - Burton Green
Section Volume: 5 Colne Valley - Burton Green

Sheet Nos. 2-01 - 2-116
Sheet Nos. 5-01 - 5-113

Greater London - London Borough of Hillingdon

Work No.	Description	Plans	Sections
Work No. 1/78	Road	2-04	4-82
Work No. 2/1	Proposed Railway	2-01, 2-06	5-01
Work No. 2/1A	Watercourse diversion of Newyears Green Bourne beneath proposed railway	2-01	5-73
Work No. 2/1B	Proposed Railway junction with Chiltern Mainline	2-01	5-44
Work No. 2/1C	Road works along Harvil Road (Work No. 1/76)	2-01	5-46
Work No. 2/1D	Gas Main Diversion	2-01	5-73
Work No. 2/2	Road works along Dews Lane	2-01	5-46
Work No. 2/2A	Access Road from Harvil Road	2-01, 2-04	5-46
Work No. 2/2B	Temporary Access Road from Dews Lane to Hillingdon Outdoor Activity Centre	2-01	5-46
Work No. 2/3	Temporary Bridge across Grand Union Canal	2-01	5-73
Work No. 2/4	Temporary Bridge across Grand Union Canal	2-02	5-73
Work No. 2/4B	Temporary Bridge River Colne	2-02	5-115
Work No. 2/5	Watercourse diversion of River Colne	2-06	5-73

County of Buckinghamshire - District of South Buckinghamshire

Work No.	Description	Plans	Sections
Work No. 2/1	Proposed Railway	2-06, 2-08	5-01 - 5-02
Work No. 2/4B	Temporary Bridge River Colne	2-02	
Work No. 2/5	Watercourse diversion of River Colne	2-06	5-73
Work No. 2/6	Gas Main Diversion beneath proposed railway and Denham Way (North Orbital Road)	2-08	5-73
Work No. 2/7F	Temporary Access Road from Shire Lane	2-11	5-47

County of Buckinghamshire - District of Chiltern

Work No.	Description	Plans	Sections
Work No. 2/1	Proposed Railway	2-10, 2-13 - 2-14 - 2-16, 2-18 - 2-22	5-02 - 5-11
Work No. 2/9	Temporary Road from Shire Lane to M25 Motorway	2-13	5-48
Work No. 2/10	Access Road	2-13	5-48
Work No. 2/10A	Temporary Road from Shire Lane to Hornhill Road	2-13	5-48
Work No. 2/11	Road along Bottom House Farm Lane to Amersham Road	2-16 - 2-17	5-49
Work No. 2/12	Cycle Track from Whielden Lane over proposed railway	2-19	5-49
Work No. 2/14	Proposed Railway	2-24 - 2-25, 2-27 - 2-28	5-12 - 5-13
Work No. 2/18	Footbridge over proposed railway	2-25	5-50
Work No. 2/18C	Access Road over proposed railway	2-25	5-119
Work No. 2/19	Access Road across proposed railway	2-27	5-51
Work No. 2/20	Road re-alignment of Leather Lane	2-27	5-51
Work No. 2/21	Access Road across proposed railway	2-28	5-51
Work No. 2/22	Access Road across proposed railway	2-28	5-51
Work No. 2/23	Road works along Bowood Lane	2-28	5-51

County of Hertfordshire - District of Three Rivers

Work No.	Description	Plans	Sections
Work No. 2/1	Proposed Railway	2-08, 2-10	5-02
Work No. 2/7	Road from Tilehouse Lane to Tilehouse Lane	2-08, 2-10	5-46
Work No. 2/7A	Access Road from Work No. 2/7	2-10	5-46
Work No. 2/7B	Access Road from Work No. 2/7	2-10	5-47
Work No. 2/7C	Access Road from Work No. 2/7	2-10 - 2-11	5-47
Work No. 2/7D	Temporary Access Road	2-10	5-47
Work No. 2/7E	Temporary Access Road from Tilehouse Lane	2-08 - 2-11	5-47
Work No. 2/8	Road from Denham Way (North Orbital Road) along Chalfont Lane	2-10	5-48
Work No. 2/8A	Temporary Access Road from Chalfont Lane to M25 Motorway	2-10, 2-13	5-48
Work No. 2/8B	Access Road from Chalfont Lane	2-10	5-48
Work No. 2/9	Temporary Road from Shire Lane to M25 Motorway	2-13	5-48
Work No. 2/10A	Temporary Road from Shire Lane to Hornhill Road	2-13	5-48

County of Buckinghamshire - District of Aylesbury Vale

Work No.	Description	Plans	Sections
Work No. 2/14	Proposed Railway	2-29 - 2-30	5-14
Work No. 2/21	Access Road across proposed railway	2-28	5-51
Work No. 2/22	Access Road across proposed railway	2-28	5-51
Work No. 2/23	Road works along Bowood Lane	2-28	5-51
Work No. 2/23A	Access Road	2-29	5-52
Work No. 2/23B	Access Road	2-29	5-52
Work No. 2/24	Road re-alignment of Rocky Lane	2-29 - 2-30	5-52
Work No. 2/24A	Access Road from Rocky Lane	2-30	5-52
Work No. 2/25	Access Road from London Road across proposed railway	2-30	5-52
Work No. 2/25A	Temporary Road along London Road	2-30	5-52
Work No. 2/26	Road works along Small Dean Lane	2-30	5-52
Work No. 2/27	Access Road	2-30 - 2-31	5-52
Work No. 2/28	Proposed Railway	2-31 - 2-34, 2-36, 2-39	5-15 - 5-17
Work No. 2/29	Temporary Road from Baconbe Lane to Ellesborough Road	2-31	5-53
Work No. 2/29A	Road re-alignment Baconbe Lane	2-31	5-53
Work No. 2/30	Road works along Ellesborough Road	2-31	5-53
Work No. 2/31	Temporary Road from Ellesborough Road	2-31	5-53
Work No. 2/33	Access Road	2-32	5-53
Work No. 2/34	Road to Nash Lee Lane	2-32	5-53
Work No. 2/34A	Road from Wendover Bypass	2-32	5-53
Work No. 2/35	Footbridge across proposed railway and Stoke Brook	2-33	5-53
Work No. 2/36	Road from Risborough Road to Lower Road	2-33 - 2-34, 2-36, 2-38	5-54
Work No. 2/36A	Access Road from Work No. 2/36	2-36	5-54
Work No. 2/36B	Road to Risborough Road	2-34	5-54
Work No. 2/37	Underpass beneath proposed railway	2-34	5-55
Work No. 2/38	Access Road from Work No. 2/36 to Marsh Lane	2-34	5-55
Work No. 2/39	Railway works on Princes Risborough to Aylesbury Line	2-34, 2-36, 2-38	5-44
Work No. 2/43	Access Road across proposed railway	2-36	5-55
Work No. 2/43A	Access Road from Work No. 2/43 to road leading to Bradstone	2-36, 2-37	5-113
Work No. 2/44	Bridge over proposed railway	2-36	5-55
Work No. 2/45	Footbridge over proposed railway	2-39	5-56
Work No. 2/46	Gas Main Diversion beneath proposed railway	2-39	5-56
Work No. 2/47	Bridge over proposed railway	2-39	5-56
Work No. 2/48	Road re-alignment of Oxford Road	2-39	5-56
Work No. 2/49	Proposed Railway	2-40 - 2-47, 2-54 - 2-57, 2-60, 2-61, 2-63, 2-65 - 2-66, 2-69, 2-72, 2-74	5-18 - 5-28
Work No. 2/50A	Footbridge over proposed railway	2-40	5-56
Work No. 2/51	Bridge over proposed railway	2-41	5-57
Work No. 2/51A	Access Road	2-40 - 2-41	5-57
Work No. 2/51B	Access Road from Work No. 2/51A	2-40	5-113
Work No. 2/52	Fuel Pipeline beneath proposed railway	2-41	5-74
Work No. 2/53	Bridge over proposed railway	2-42	5-57

Work No.	Description	Plans	Sections
Work No. 2/53A	Access Road from Work No. 2/53	2-42	5-113
Work No. 2/54	Bridge over proposed railway	2-42	5-57
Work No. 2/55	Road from Bicester Road	2-42 - 2-44	5-57
Work No. 2/56	Access Road to Bicester Road	2-43	5-57
Work No. 2/57	Road from Bicester Road	2-44	5-58
Work No. 2/58	Road from Blackgrove Road	2-44	5-58
Work No. 2/59	Access Road	2-44	5-58
Work No. 2/60	Access Road beneath proposed railway	2-45	5-58
Work No. 2/60A	Access Road from Work No. 260	2-45	5-58
Work No. 2/61	Gas Main Diversion beneath proposed railway	2-45	5-74
Work No. 2/62	Gas Main Diversion beneath proposed railway	2-45 - 2-46	5-74
Work No. 2/63	Gas Main Diversion beneath proposed railway	2-45 - 2-46	5-75
Work No. 2/64	Bridge from Quainton Road over proposed railway	2-45	5-58
Work No. 2/66	Access Road from Station Road	2-46	5-58
Work No. 2/67	Road re-alignment of Station Road	2-46	5-59
Work No. 2/67A	Road from Quainton Road to Work No. 2/67	2-46	5-59
Work No. 2/67B	Access Road off Work No. 2/67	2-46	5-59
Work No. 2/68	Road to Filders Field Road	2-46	5-59
Work No. 2/68A	Access Road off Filders Field Road	2-46	5-59
Work No. 2/69	Bridge over proposed railway	2-47	5-60
Work No. 2/70	Underpass beneath proposed railway	2-47	5-60
Work No. 2/71	Road re-alignment of Edgcott Road	2-47, 2-54	5-60
Work No. 2/71A	Access Road from Edgcott Road	2-47	5-60
Work No. 2/71B	Access Road from Work No. 2/71A	2-47	5-115
Work No. 2/72	Bridge over proposed railway	2-54	5-60
Work No. 2/72A	Access Road	2-54	5-115
Work No. 2/73	Bridge over proposed railway	2-54 - 2-55	5-60
Work No. 2/74	Underpass beneath proposed railway	2-55	5-60
Work No. 2/75	Footbridge over proposed railway	2-56	5-60
Work No. 2/75A	Bridge over proposed railway	2-56	5-119
Work No. 2/76B	Access Road	2-56, 2-57	5-119
Work No. 2/76C	Access Road from Work No. 2/76B	2-56	5-119
Work No. 2/77	Proposed Railway	2-55 - 2-58	5-36 - 5-37
Work No. 2/78	Proposed Railway	2-56 - 2-57	5-37
Work No. 2/79	Proposed Railway	2-56 - 2-58	5-38
Work No. 2/80	Road re-alignment of School Hill	2-57	5-61
Work No. 2/80A	Access Road to School Hill	2-57	5-61
Work No. 2/81	Proposed Railway	2-57 - 2-59	5-39, 5-40
Work No. 2/82	Proposed Railway	2-57 - 2-61	5-40 - 5-41
Work No. 2/82A	Proposed Railway	2-58	5-41
Work No. 2/83	Proposed Railway	2-57 - 2-60	5-42
Work No. 2/83A	Proposed Railway	2-57	5-43
Work No. 2/83B	Proposed Railway	2-57 - 2-58	5-43
Work No. 2/83C	Proposed Railway	2-57 - 2-58, 2-60	5-45
Work No. 2/83D	Proposed Railway	2-57 - 2-58	5-45
Work No. 2/84	Gas Main Diversion	2-57, 2-60	5-76
Work No. 2/86	Gas Main Diversion	2-57 - 2-60	5-76, 5-77
Work No. 2/87	Road re-alignment of Addison Road	2-58	5-61
Work No. 2/88	Access Road	2-58	5-62
Work No. 2/88A	Access Road	2-58	5-62
Work No. 2/89	Footbridge over proposed railways	2-58 - 2-59	5-62
Work No. 2/91	Road from Perry Hill to Perry Hill	2-57, 2-60	5-62
Work No. 2/91A	Access Road from Work No. 2/91	2-57	5-63
Work No. 2/91B	Road from Work No. 2/91 to Perry Hill	2-60	5-63
Work No. 2/92	Road works along West Street	2-60	5-63
Work No. 2/93	Access Road from West Street	2-60	5-63
Work No. 2/94	Access Road from West Street	2-60	5-63
Work No. 2/94A	Access Road from Work No. 2/94	2-60	5-115
Work No. 2/96	Bridge over proposed railway	2-61	5-63
Work No. 2/96A	Access Road from Work No. 2/96	2-61	5-114
Work No. 2/96C	Access Road	2-63	5-115
Work No. 2/96D	Access Road	2-63, 2-69	5-116
Work No. 2/97	Watercourse diversion along Padbury Brook	2-63	5-77
Work No. 2/98	Road from The Green	2-63, 2-65	5-64
Work No. 2/99	Bridge over proposed railway	2-65	5-64
Work No. 2/100	Road works along School End	2-65	5-64
Work No. 2/100A	Temporary Road from School End to School End	2-65	5-116
Work No. 2/101	Footbridge over proposed railway	2-66	5-64
Work No. 2/108	Footbridge over proposed railway	2-72	5-66
Work No. 2/109	Road re-alignment Brackley Road	2-72	5-66
Work No. 2/109A	Access Road from Work No. 2/109	2-72	5-66
Work No. 2/109B	Temporary Road from Brackley Road	2-72	5-66
Work No. 2/110	Bridge from Unnamed Road over proposed railway	2-74	5-66
Work No. 2/110A	Temporary Access Road from Unnamed Road	2-74	5-67
Work No. 2/110B	Watercourse diversion along Mill Stream	2-74	5-77











Country of Buckinghamshire - District of Wycombe

Work No.	Description	Plans	Sections
Work No. 2/28	Proposed Railway	2-32 - 2-33	5-15 - 5-16
Work No. 2/34	Road to Nash Lee Lane	2-32 - 2-33	5-53
Work No. 2/34A	Road from Wendover Bypass	2-32	5-53
Work No. 2/35	Footbridge across proposed railway and Stoke Brook	2-33	5-53
Work No. 2/36	Road from Risborough Road	2-34	5-54
Work No. 2/38	Access Road from Work No. 2/36 to Marsh Lane	2-34	5-55
Work No. 2/39	Railway works on Princes Risborough to Aylesbury Line	2-34	5-44

County of Oxfordshire - District of Cherwell

Work No.	Description	Plans	Sections
Work No. 2/49	Proposed Railway	2-63, 2-66 - 2-69	5-25 - 5-27
Work No. 2/96D	Access Road	2-63, 2-64	5-116
Work No. 2/97	Watercourse diversion along Padbury Brook	2-63	5-77
Work No. 2/102	Road re-alignment of Buckingham Road	2-66 - 2-67	5-64
Work No. 2/103	Bridge over proposed railway	2-67	5-64
Work No. 2/104	Bridge over proposed railway	2-67	5-64
Work No. 2/105	Road works along London Road	2-68	5-65
Work No. 2/105A	Access Road from Work No. 2/105	2-67 - 2-68	5-65
Work No. 2/105B	Access Road from London Road	2-68	5-65
Work No. 2/105C	Road re-alignment of London Road	2-68	5-65
Work No. 2/106	Road works along Featherbed Lane	2-68	5-65
Work No. 2/106A	Access Road to Featherbed Lane	2-68	5-65
Work No. 2/106B	Temporary Road from Featherbed Lane to Featherbed Lane	2-68	5-116
Work No. 2/107	Bridge over proposed railway	2-69	5-66
Work No. 2/107A	Access Road	2-69	5-114

KEY TO PLANS

 Centre Line of Surface Work	 Limit of Deviation	 County / Borough / District Boundary	 Commencement of Work	 New / Improved Access
 Centre Line of Tunnel or other Subsurface Work	 Limit of Land to be Acquired or Used	 Parish Boundary	 Termination of Work	 Datum Point
			 Commencement and Termination of Work	

INDEX

Plan Volume: 2 Colne Valley - Burton Green
Section Volume: 5 Colne Valley - Burton Green

Sheet Nos. 2-01 - 2-116
Sheet Nos. 5-01 - 5-113

Sheet Numbers

Sheet Numbers

County of Northamptonshire - District of South Northamptonshire

		Plans	Sections
Work No. 2/49	Proposed Railway	2-74	5-28
Work No. 2/111	Proposed Railway	2-75, 2-77 - 2-85, 2-86 - 2-89	5-28 - 5-35
Work No. 2/112	Road works from Oxford Road	2-75 - 2-76	5-67
Work No. 2/113	Underpass beneath Work No. 2/112	2-75	5-67
Work No. 2/114	Bridge over proposed railway	2-75	5-68
Work No. 2/114A	Bridge over proposed railway	2-75, 2-77	5-116
Work No. 2/116	Road re-alignment of Redstone Road	2-77	5-68
Work No. 2/116A	Access Road from Work No. 2/116	2-77	5-68
Work No. 2/117	Bridge over proposed railway	2-77	5-68
Work No. 2/118	Bridge over proposed railway	2-78	5-68
Work No. 2/119	Bridge over proposed railway	2-79	5-68
Work No. 2/120	Bridge over proposed railway	2-79	5-69
Work No. 2/121	Road from Helmdon Road	2-80	5-69
Work No. 2/121A	Access Road from Work No. 2/121	2-79, 2-80	5-117
Work No. 2/121B	Access Road from Work No. 2/121A	2-79, 2-80	5-117
Work No. 2/122	Road works along Welsh Road	2-80	5-69
Work No. 2/122A	Temporary Road from Welsh Road	2-80	5-69
Work No. 2/122B	Temporary Road from Sulgrave Road	2-81	5-70
Work No. 2/122C	Road works along Sulgrave Road	2-81	5-70
Work No. 2/122D	Road from Welsh Road to Welsh Road	2-80	5-119
Work No. 2/122E	Road from Welsh Road to Sulgrave Road	2-80	5-119
Work No. 2/123	Road re-alignment of Banbury Road	2-81	5-70
Work No. 2/123A	Temporary Road from Banbury Road	2-81	5-70
Work No. 2/124	Bridge over proposed railway	2-82	5-70
Work No. 2/125	Bridge over proposed railway	2-83	5-71
Work No. 2/126	Bridge over proposed railway	2-83	5-71
Work No. 2/126A	Road from Work No. 2/126	2-83	5-71
Work No. 2/126B	Watercourse works on River Cherwell	2-84	5-77
Work No. 2/126C	Watercourse works on River Cherwell	2-84	5-77
Work No. 2/126D	Access Road from Work No. 2/126	2-83	5-114
Work No. 2/127	Access Road to Culworth Road	2-84 - 2-85	5-71
Work No. 2/127A	Access Road to Culworth Road	2-85	5-114
Work No. 2/128	Road over proposed railway	2-85	5-71
Work No. 2/128C	Road works along Appletree Lane	2-86	5-72
Work No. 2/128D	Road from Banbury Road to Byfield Road	2-85, 2-85A	5-117
Work No. 2/128E	Access Road	2-85, 2-85A	5-118
Work No. 2/128F	Road from Work No. 2/128D to Byfield Road	2-85	5-118
Work No. 2/128G	Road from Work No. 2/128G to Banbury Road	2-85A	5-118
Work No. 2/128H	Road from Work No. 2/128G to Appletree Road	2-85A	5-118
Work No. 2/128J	Road from Welsh Road to Welsh Road	2-85	5-120
Work No. 2/128K	Road from Byfield Road to Byfield Road	2-85	5-120
Work No. 2/129	Road works along Claydon Road	2-87	5-72
Work No. 2/130A	Bridge over proposed railway	2-88	5-120
Work No. 2/131	Watercourse diversion	2-88	5-77
Work No. 2/132	Road from Banbury Road to Wormleighton Road	2-89	5-89
Work No. 2/132A	Road from Claydon Road	2-88 - 2-89	5-89
Work No. 2/132B	Road to Stoneton Road	2-89	5-90
Work No. 2/132C	Road from Banbury Road to Work No. 2-132	2-88 - 2-89	5-90
Work No. 2/132D	Road from Banbury Road to Work No. 2-132	2-89	5-90
Work No. 2/132E	Temporary Road from Wormleighton Road to Banbury Road	2-89	5-90

County of Warwickshire - District of Stratford-On-Avon

Work No. 2/132	Road from Banbury Road to Wormleighton Road	2-89	5-89
Work No. 2/132B	Road to Stoneton Road	2-89	5-90
Work No. 2/132E	Temporary Road from Wormleighton Road to Banbury Road	2-89	5-90
Work No. 2/133	Proposed Railway	2-89 - 2-90, 2-92, 2-94, 2-96 - 2-99	5-35, 5-78 - 5-81
Work No. 2/134	Footbridge across proposed railway	2-90	5-91
Work No. 2/134A	Watercourse beneath proposed railway	2-90	5-91
Work No. 2/135	Access Road	2-90	5-91
Work No. 2/136	Temporary Bridge over Oxford Canal	2-90	5-91
Work No. 2/137	Road from Banbury Road along Wills Pastures Road to Wills Pastures Road	2-92 - 2-93	5-92
Work No. 2/137A	Temporary Road parallel to Work No. 2/137	2-93	5-92
Work No. 2/138	Access Road from access track across proposed railway to Welsh Road	2-94 - 2-95	5-93
Work No. 2/138A	Access Road	2-94	5-93
Work No. 2/139	Road from access track	2-94	5-94
Work No. 2/139A	Access Road across proposed railway	2-94	5-94
Work No. 2/139B	Road from Work No. 2/138	2-94	5-94
Work No. 2/140	Watercourse beneath proposed railway	2-96	5-94
Work No. 2/141	Road across proposed railway	2-96	5-94
Work No. 2/141A	Road	2-96	5-95
Work No. 2/142	Road from Banbury Road across proposed railway to Banbury Road	2-97	5-95
Work No. 2/142A	Road to Banbury Road	2-97	5-95
Work No. 2/142B	Access Road from Work No. 2/142	2-97	5-95
Work No. 2/142C	Access Road to Banbury Road	2-97	5-95
Work No. 2/143	Watercourse beneath proposed railway	2-97	5-96
Work No. 2/144	Road from Kineton Road	2-98	5-96
Work No. 2/144A	Access Road to Kineton Road	2-98	5-96
Work No. 2/145	Access Road	2-98	5-96
Work No. 2/146	Proposed Railway	2-99 - 2-100	5-81
Work No. 2/147	Road along Southam Road	2-99	5-96
Work No. 2/147A	Road from Southam Road to Southam Road	2-99	5-97

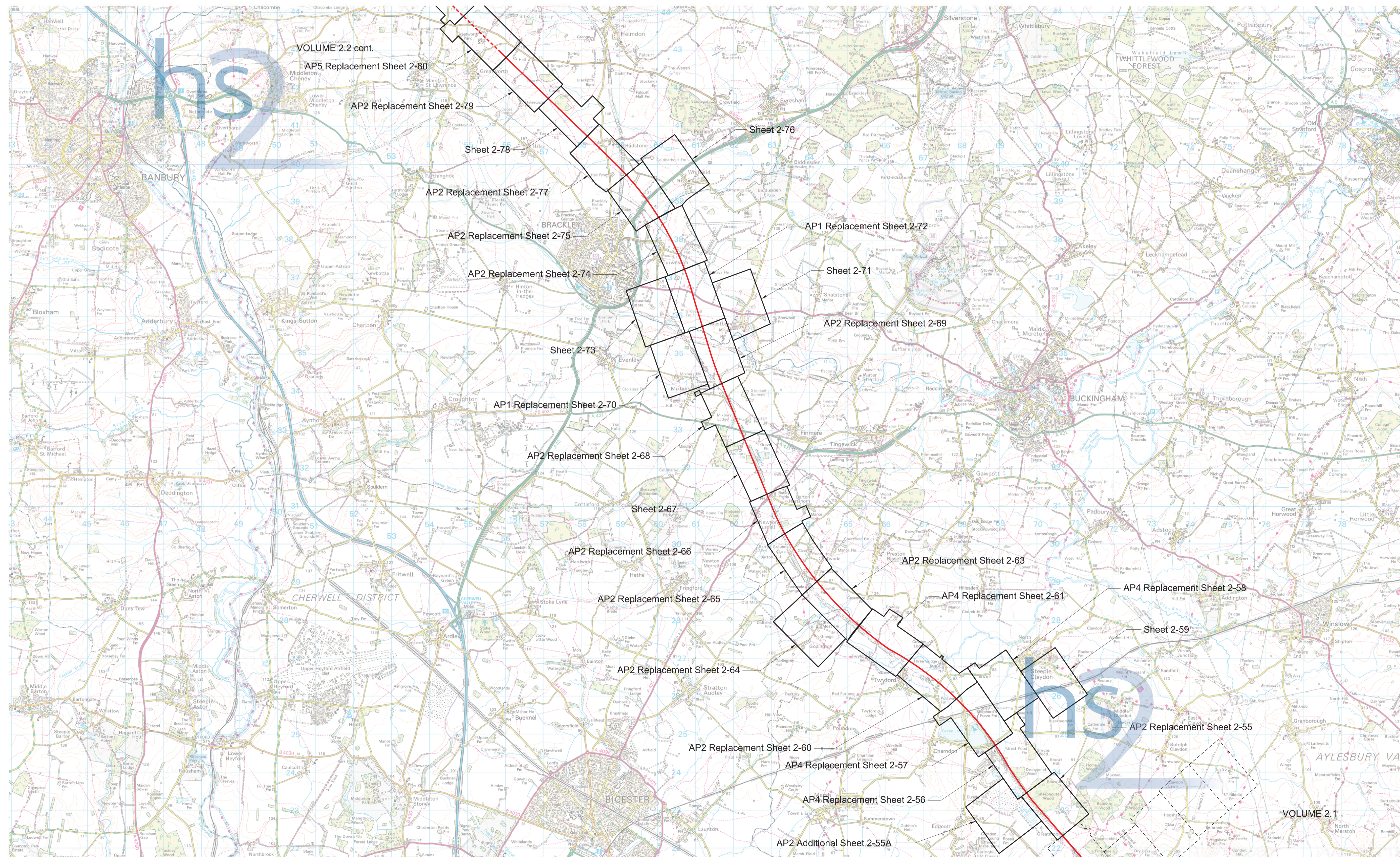

County of Warwickshire - District of Warwick

Work No. 2/146	Proposed Railway	2-100, 2-102 - 2-105, 2-107 - 2-114	5-81 - 5-88
Work No. 2/148	Watercourse beneath proposed railway	2-100, 2-102	5-97
Work No. 2/149	Road re-alignment of Ridgeway Lane	2-102	5-97
Work No. 2/150	Gas Main Diversion beneath proposed railway	2-102	5-97
Work No. 2/151	Road from Welsh Road to Welsh Road	2-102	5-97
Work No. 2/151A	Access Road	2-102	5-98
Work No. 2/152	Gas Main Diversion beneath proposed railway	2-102	5-98
Work No. 2/153	Road from Fosse Way to Fosse Way	2-103	5-98
Work No. 2/153A	Road from Welsh Road to Radford Road	2-103	5-99
Work No. 2/153B	Access Road	2-103	5-99
Work No. 2/153C	Access Road to Long Itchington Road	2-103	5-99
Work No. 2/153D	Access Road	2-103	5-99
Work No. 2/153E	Road from Work No. 2/153A to Long Itchington Road	2-103	5-99
Work No. 2/153G	Temporary Road from Work No. 2/153 to Long Itchington Bypass	2-103	5-99
Work No. 2/153H	Access Road from Welsh Road	2-103	5-99
Work No. 2/154	Footbridge over proposed railway	2-103	5-100
Work No. 2/154B	Cycle Track	2-103	5-100
Work No. 2/155	Gas Main Diversion beneath proposed railway	2-103 - 2-104	5-100
Work No. 2/156	Road from Hunningham Road to Hunningham Road	2-104	5-100
Work No. 2/157	Watercourse beneath proposed railway	2-104	5-100
Work No. 2/158	Access Road from Hunningham Road	2-104	5-101
Work No. 2/159	Footbridge over proposed railway	2-104	5-101
Work No. 2/159A	Temporary bridge over the River Leam	2-104	5-101
Work No. 2/159B	Temporary bridge over the River Leam	2-104	5-101
Work No. 2/160	Road from Mill Lane across proposed railway	2-105	5-101
Work No. 2/160A	Road	2-105	5-101
Work No. 2/160B	Road	2-106	5-101
Work No. 2/161	Footbridge over proposed railway	2-105	5-102
Work No. 2/162	Road from Rugby Road to Rugby Road	2-107	5-102
Work No. 2/162A	Access Road from Rugby Road	2-107	5-102
Work No. 2/163	Road from Coventry Road to Coventry Road	2-107	5-102
Work No. 2/163A	Access Road from Coventry Road	2-107	5-102
Work No. 2/164	Road from Leicester Lane to Leicester Lane	2-108	5-103
Work No. 2/164A	Access Road from Work No. 2/164	2-108	5-103
Work No. 2/164B	Access Road from Work No. 2/164	2-108	5-103
Work No. 2/165	Gas Main Diversion beneath proposed railway	2-109	5-104
Work No. 2/166	Road from Stoneleigh Road to Stoneleigh Road	2-109	5-104
Work No. 2/166A	Road from Work No. 2/166	2-109	5-104
Work No. 2/166B	Access Road	2-109	5-104
Work No. 2/166C	Road from Work No. 2/166 to Stareton Lane	2-109	5-104
Work No. 2/166D	Access Road	2-109	5-104
Work No. 2/166E	Access Road	2-109	5-104
Work No. 2/166F	Access Road	2-109	5-105
Work No. 2/166G	Access Road from Work No. 2/166F to Work No. 2/166E	2-109	5-106
Work No. 2/167	Road from Ashow Road to Ashow Road	2-110	5-105
Work No. 2/167A	Road to Ashow Road	2-110	5-105
Work No. 2/168	Gas Main Diversion beneath proposed railway	2-110	5-105
Work No. 2/168A	Temporary Road from Kenilworth Bypass to Kenilworth Bypass	2-110	5-106
Work No. 2/169	Road along Kenilworth Bypass	2-110	5-106
Work No. 2/170	Footbridge over proposed railway	2-110	5-107
Work No. 2/171	Road from Dalehouse Lane to Dalehouse Lane	2-110	5-107
Work No. 2/171A	Access Road from Dalehouse Lane	2-111	5-107
Work No. 2/172	Access Road across proposed railway	2-111	5-107
Work No. 2/173	Road from Kenilworth Road to Kenilworth Road	2-111	5-107
Work No. 2/174	Access Road from Work No. 2/173	2-111	5-107
Work No. 2/175	Watercourse diversion of Canley Brook	2-111 - 2-112	5-108
Work No. 2/175A	Watercourse diversion of Canley Brook	2-111 - 2-112	5-108
Work No. 2/175B	Temporary watercourse diversion of Canley Brook	2-111	5-108
Work No. 2/176	Footbridge over proposed railway	2-112	5-108
Work No. 2/177	Watercourse beneath proposed railway	2-112	5-108
Work No. 2/178	Road from Crackley Lane to Crackley Lane	2-112	5-109
Work No. 2/178A	Road from Work No. 2/178 to Cryfield Grange Road	2-112	5-109
Work No. 2/179	Watercourse beneath proposed railway	2-113	5-109
Work No. 2/179A	Access Road from Bockendon Road	2-113	5-109
Work No. 2/180	Fuel Pipeline beneath proposed railway	2-113	5-110
Work No. 2/181A	Watercourse	2-113	5-110
Work No. 2/182	Cycle Track from Kenilworth Greenway	2-113 - 2-114	5-110
Work No. 2/183	Road along Cromwell Lane	2-114	5-110
Work No. 2/183A	Temporary Road from Cromwell Road to Cromwell Road	2-114	5-110
Work No. 2/183B	Temporary Cycle Track from Kenilworth Greenway	2-113 - 2-114	5-111

Metropolitan Borough of Solihull

Work No. 2/146	Proposed Railway	2-114, 2-116	5-87 - 5-88
Work No. 2/182	Cycle Track from Kenilworth Greenway	2-114, 2-116	5-110
Work No. 2/183B	Temporary Cycle Track from Kenilworth Greenway	2-114, 2-116	5-111
Work No. 2/184	Footbridge over proposed railway and Kenilworth Greenway	2-114, 2-116	5-112
Work No. 2/185	Access Road	2-114, 2-116	5-112
Work No. 2/186	Road from Waste Lane to Waste Lane	2-116	5-112
Work No. 2/187	Fuel Pipeline parallel to proposed railway	2-116	5-112

KEY PLAN VOLUME 2.2

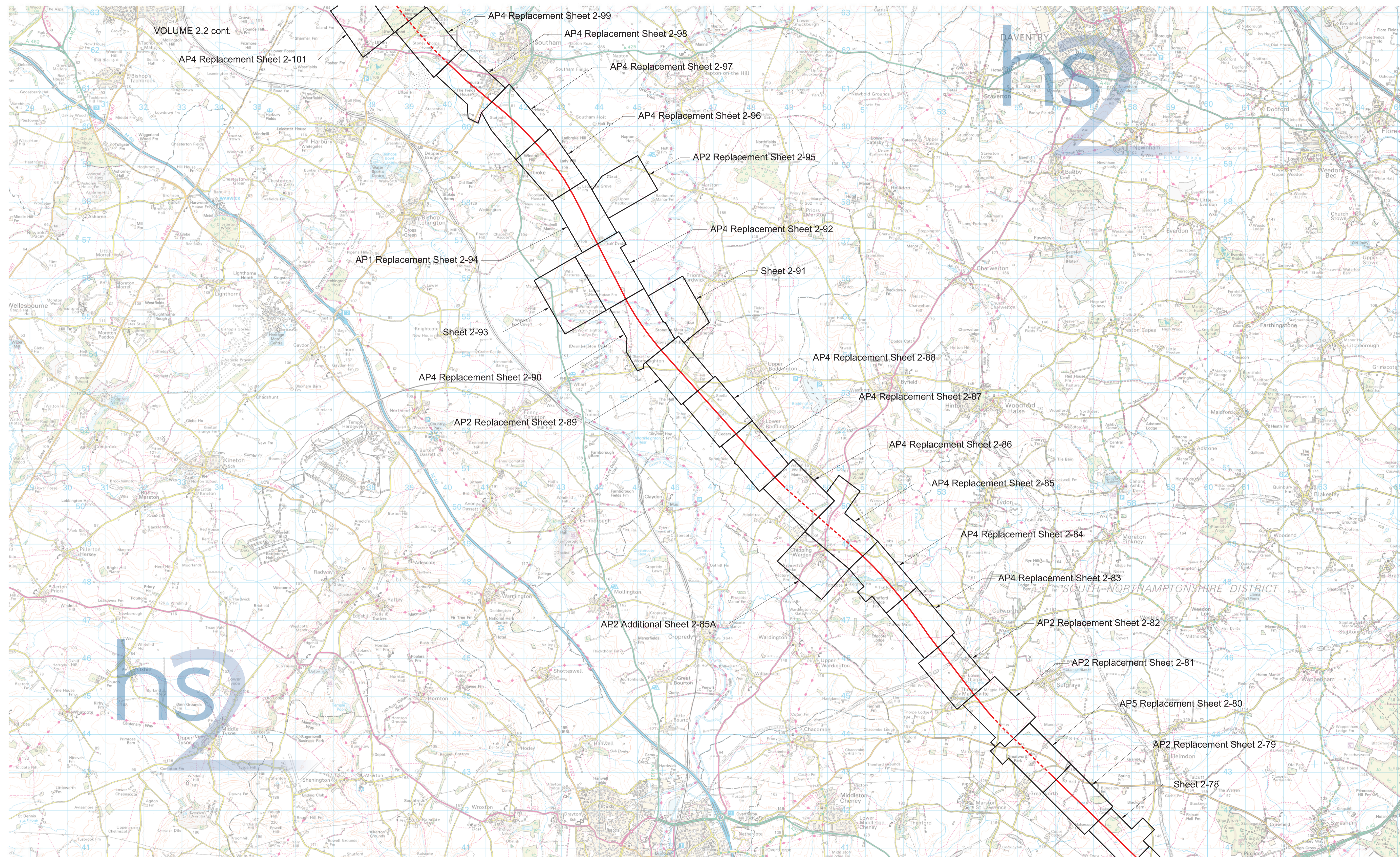
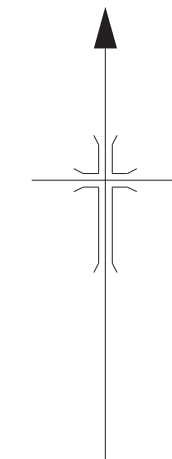


This map is based upon Ordnance Survey material with the permission of Ordnance Survey on behalf of the Controller of Her Majesty's Stationery Office. Copyright © Crown Copyright and may lead to prosecution or civil proceedings (Ordnance Survey licence 100049190)

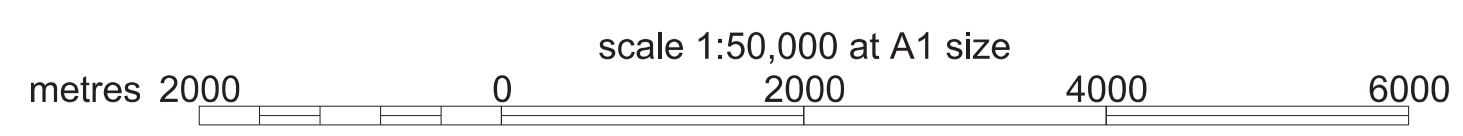
metres 2000 0 2000 4000 6000 scale 1:50,000 at A1 size

VOLUME 2.1

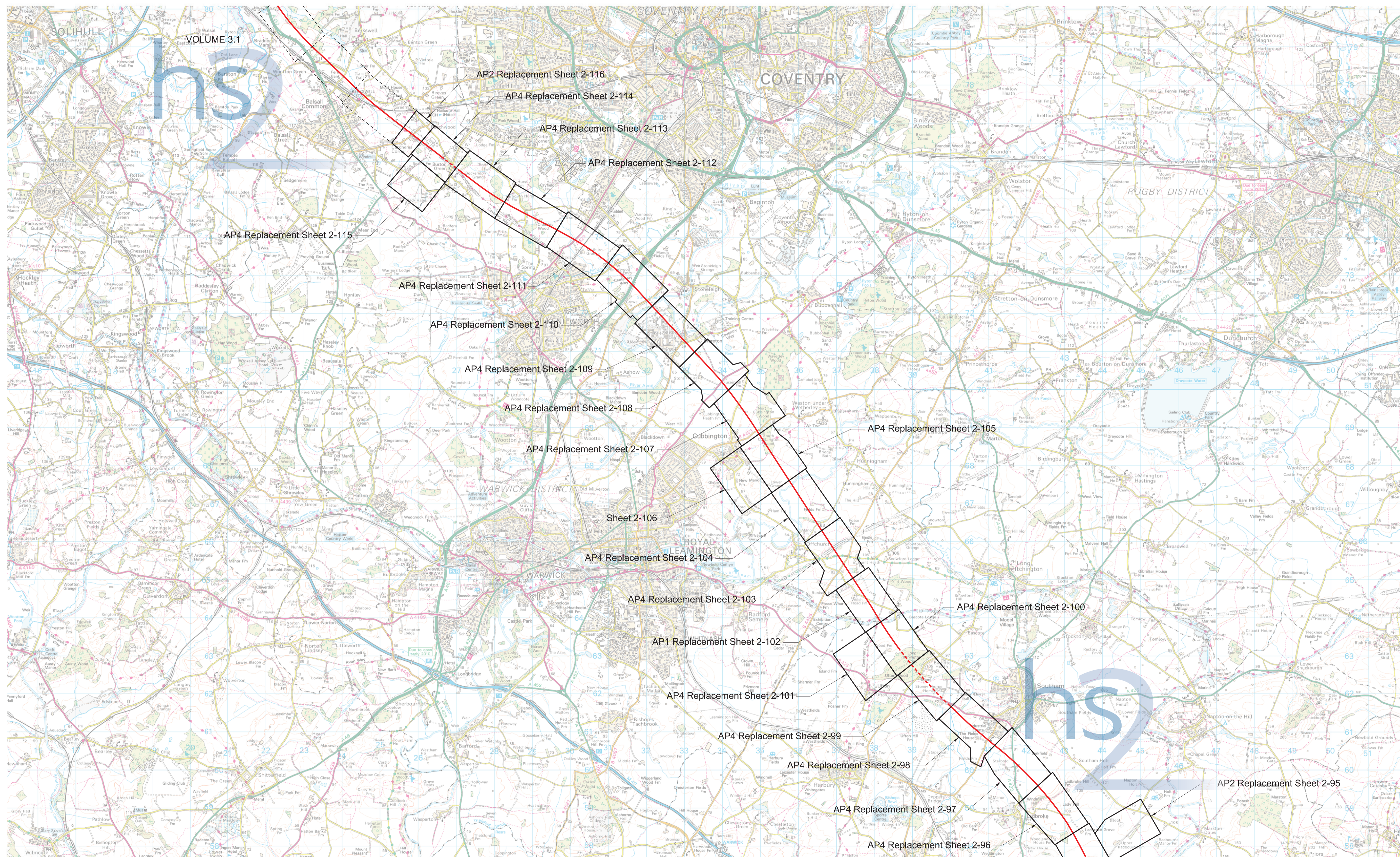

KEY PLAN VOLUME 2.2



This map is based upon Ordnance Survey material with the permission of Ordnance Survey on behalf of the Controller of Her Majesty's Stationery Office. Copyright. Unauthorised reproduction infringes Crown Copyright and may lead to prosecution or civil proceedings (Ordnance Survey licence 100049190)



KEY PLAN VOLUME 2.2



This map is based upon Ordnance Survey material with the permission of Ordnance Survey on behalf of the Controller of Her Majesty's Stationery Office. Copyright. Unauthorised reproduction infringes Crown Copyright and may lead to prosecution or civil proceedings (Ordnance Survey licence 100049190)

scale 1:50,000 at A1 size
metres 2000 0 2000 4000 6000

COUNTY OF BUCKINGHAMSHIRE DISTRICT OF AYLESBURY VALE PLAN

REPLACEMENT SHEET NO. 2-55

IN PARLIAMENT - SESSION 2015-16

HIGH SPEED RAIL
(LONDON - WEST MIDLANDS)

ADDITIONAL PROVISION
(JULY 2015)

Works Nos. 2/49, 2/77 (Railways)
Work No. 2/73 (Bridge)
Work No. 2/74 (Underpass)

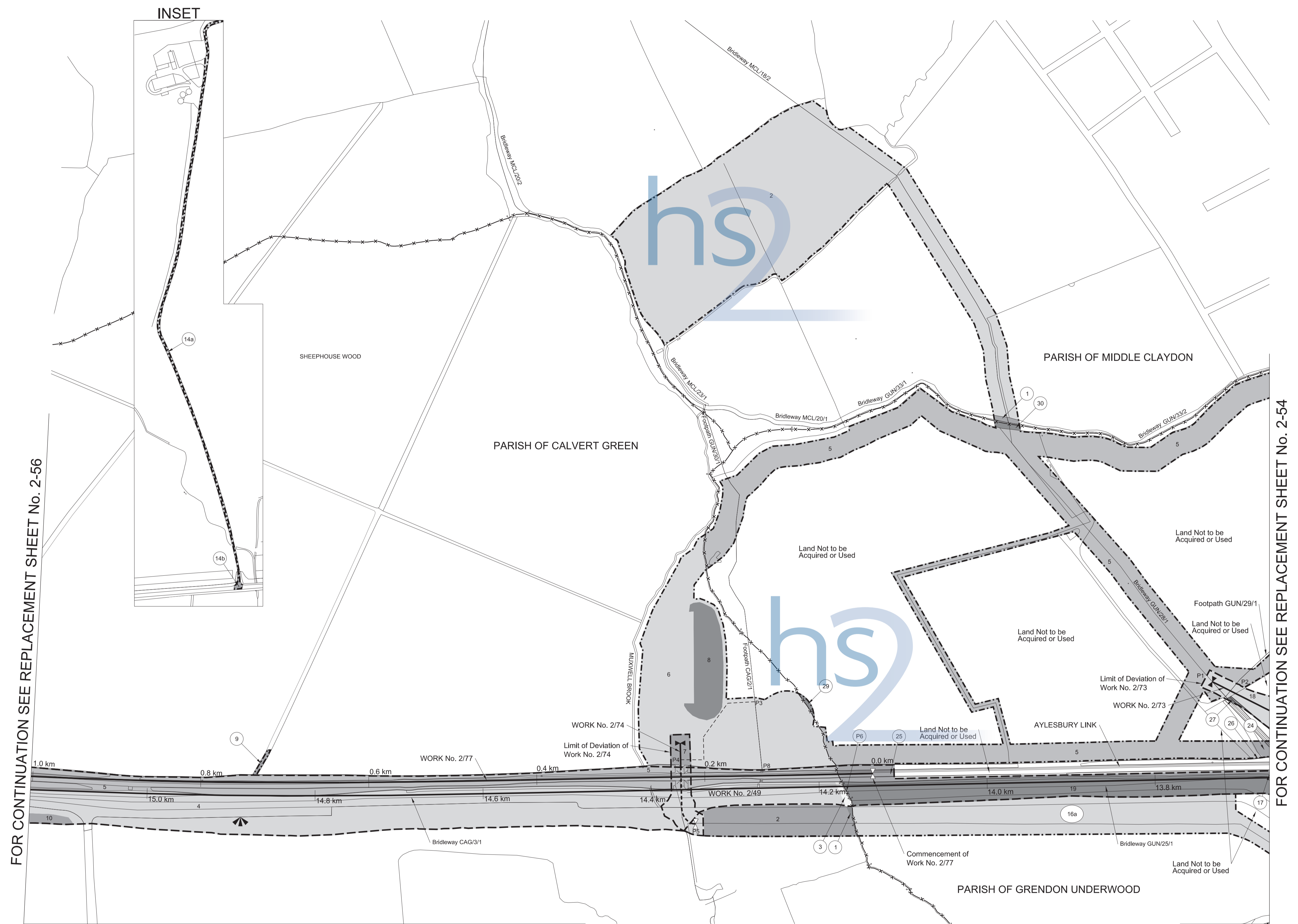
For Section of Work No. 2/49 see Sheet No. 5-22
For Section of Work No. 2/77 see Sheet No. 5-36
For Section of Works Nos. 2/73, 2/74
see Sheet No. 5-60

The area enclosed by any limit of deviation or by any
limit of land to be acquired or used is the area extending
to the outer edge of the line marking those limits

This map is based upon Ordnance Survey material with the
permission of Ordnance Survey on behalf of the controller
of Her Majesty's Stationery Office copyright.
Unauthorised reproduction infringes Crown
copyright and may lead to prosecution or civil proceedings
(Ordnance Survey licence 100049190)

AMENDMENTS TO THIS SHEET
ARE AS FOLLOWS :-

Point P7 removed
Plot 16a added in Parish of Grendon Underwood
Plot 16 removed in Parish of Grendon Underwood



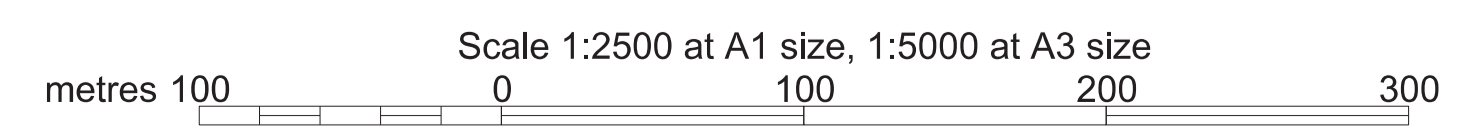
FOR CONTINUATION SEE REPLACEMENT SHEET No. 2-56

FOR CONTINUATION SEE REPLACEMENT SHEET No. 2-54

FOR CONTINUATION SEE ADDITIONAL SHEET No. 2-55A

FOR CONTINUATION SEE INSET

Proposed Railways over Muxwell Brook Works Nos.
2/49 and 2/77 Span 2.4m, Headway 2.40m



COUNTY OF BUCKINGHAMSHIRE DISTRICT OF AYLESBURY VALE PLAN

ADDITIONAL SHEET No. 2-55A

IN PARLIAMENT - SESSION 2015-16

HIGH SPEED RAIL
(LONDON - WEST MIDLANDS)

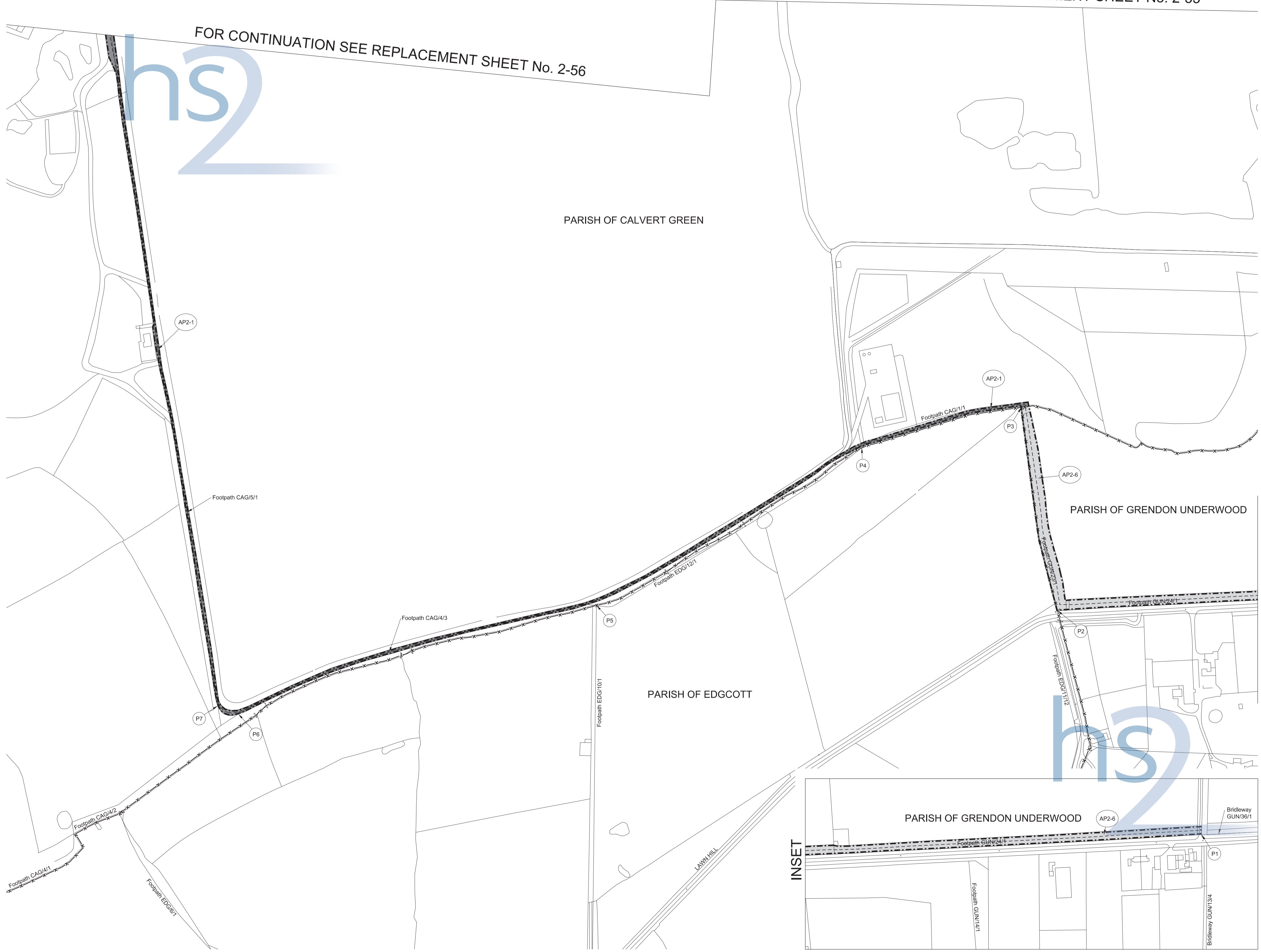
ADDITIONAL PROVISION
(JULY 2015)
Additional Land

The area enclosed by any limit of deviation or by any limit of land to be acquired or used is the area extending to the outer edge of the line marking those limits

This map is based upon Ordnance Survey material with the permission of Ordnance Survey on behalf of the Controller of Her Majesty's Stationery Office Crown Copyright. Unauthorised reproduction infringes Crown Copyright and may lead to prosecution or civil proceedings (Ordnance Survey licence 100049190)

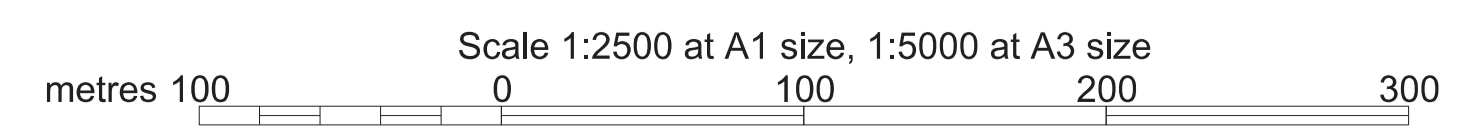
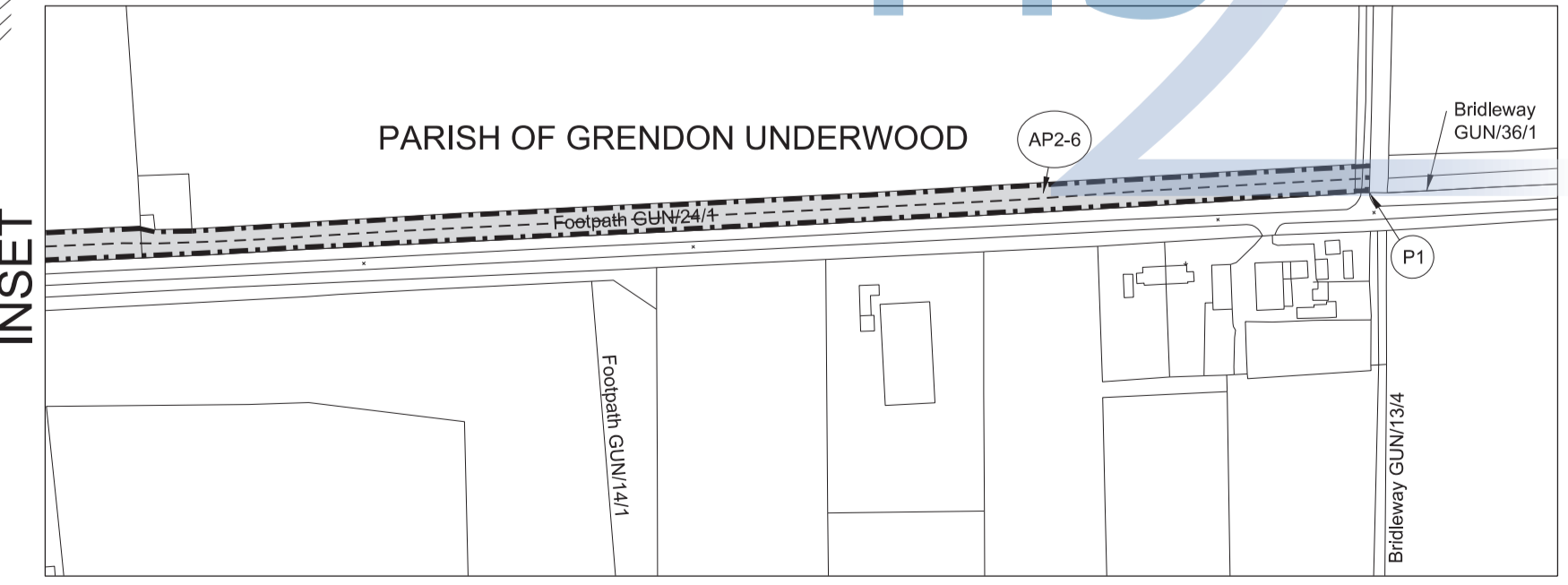
FOR CONTINUATION SEE REPLACEMENT SHEET No. 2-55

FOR CONTINUATION SEE REPLACEMENT SHEET No. 2-56



FOR CONTINUATION
SEE INSET

INSET



COUNTY OF BUCKINGHAMSHIRE DISTRICT OF AYLESBURY VALE PLAN

REPLACEMENT SHEET No. 2-56

IN PARLIAMENT - SESSION 2015-16

HIGH SPEED RAIL
(LONDON - WEST MIDLANDS)

ADDITIONAL PROVISION
(OCTOBER 2015)

Works Nos. 2/49, 2/77, 2/78, 2/79 (Railways)
Work No. 2/75 (Footbridge)
Work No. 2/75A (Bridge)
Works No. 2/76B, 2/76C (Access Roads)

For Section of Work No. 2/49 see Sheet No. 5-23
For Section of Work No. 2/77 see Sheet No. 5-36 and
Replacement Sheet No. 5-37
For Section of Work No. 2/78 see
Replacement Sheet No. 5-37
For Section of Work No. 2/79 see Sheet No. 5-38
For Section of Work No. 2/75
see Sheet No. 5-60
For Section of Works Nos. 2/75A, 2/76B, 2/76C
see Additional Sheet No. 5-119

The area enclosed by any limit of deviation or by any
limit of land to be acquired or used is the area extending
to the outer edge of the line marking those limits

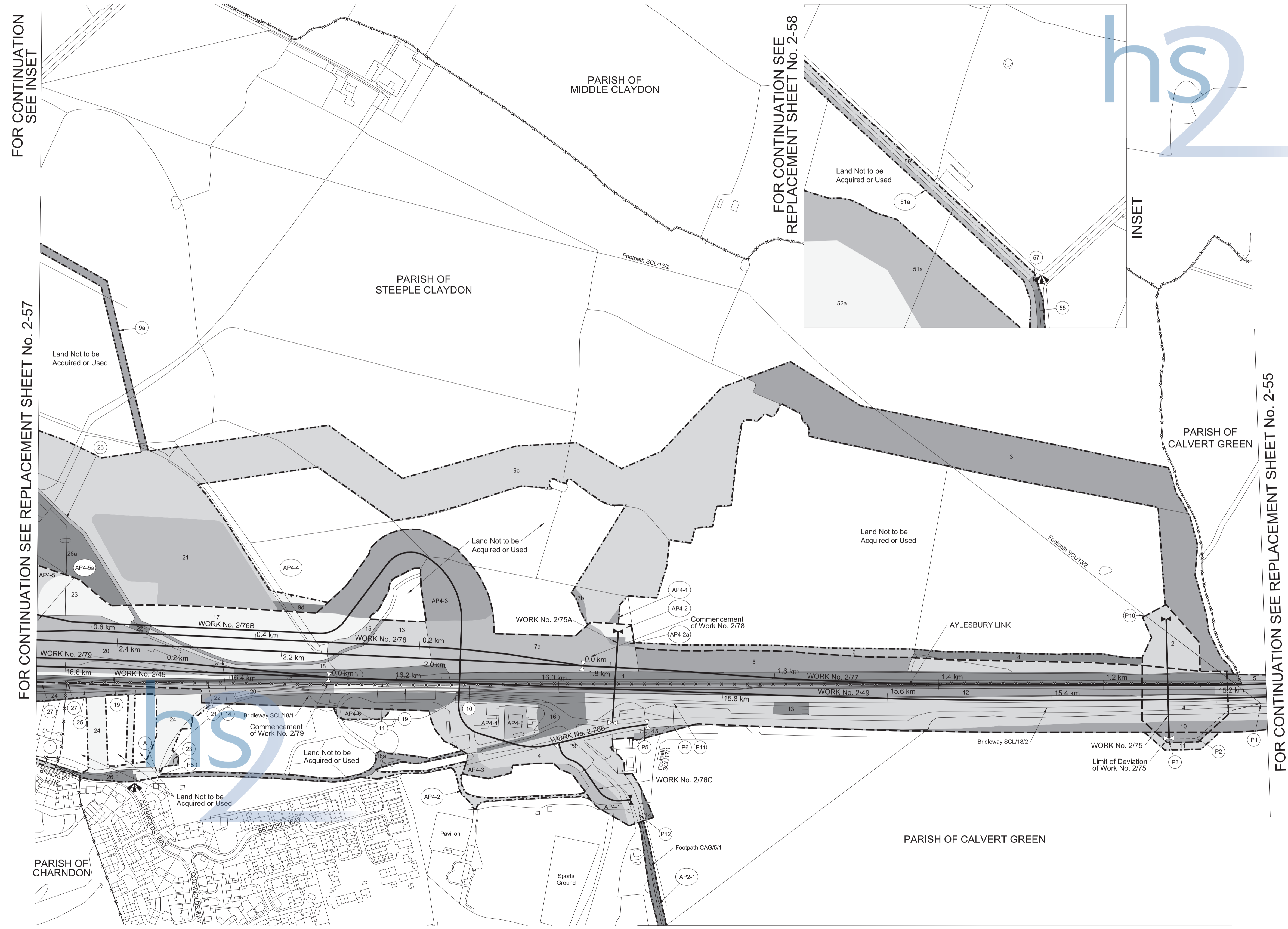
This map is based upon Ordnance Survey material with the
permission of Ordnance Survey on behalf of the controller
of Her Majesty's Stationery Office Crown Copyright.
Unauthorised reproduction infringes Crown
Copyright and may lead to prosecution or civil proceedings
(Ordnance Survey Licence 100049150)

OCTOBER 2015 AMENDMENTS TO THIS SHEET
ARE AS FOLLOWS :-

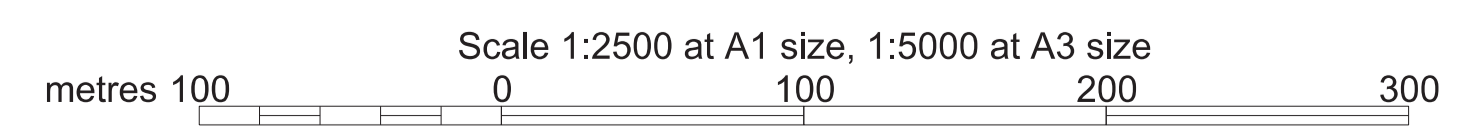
Plots AP4-1, AP4-2, AP4-2a, AP4-3, AP4-4, AP4-5,
AP4-5a, 7a, 7b, 9c, 9d, 26a, 51a and 52a
added in the Parish of Steeple Claydon
Plots AP4-1, AP4-2, AP4-3, AP4-4, AP4-5, AP4-6
and 18a added in the Parish of Calvert Green
Plots 7, 8, 9, 9b, 12, 26, 40, 51 and 52
removed in the Parish of Steeple Claydon
Plots 17 and 18 removed in the
Parish of Calvert Green
Work No. 2/75A added
Work No. 2/76B added
Work No. 2/76C added
Work No. 2/76 removed
Work No. 2/76A removed
Point P8 relocated
Access point added at Brackley Lane

JULY 2015 AMENDMENTS TO THIS SHEET
ARE AS FOLLOWS :-

Point P12 added
Point P4 removed
Plot AP2-1 added in Parish of Calvert Green



FOR CONTINUATION SEE ADDITIONAL SHEET No. 2-55A



COUNTY OF BUCKINGHAMSHIRE DISTRICT OF AYLESBURY VALE PLAN

REPLACEMENT SHEET No. 2-57

IN PARLIAMENT - SESSION 2015-16

HIGH SPEED RAIL
(LONDON - WEST MIDLANDS)

ADDITIONAL PROVISION
(OCTOBER 2015)

Works Nos. 2/49, 2/77, 2/78, 2/79, 2/81, 2/82,
2/83, 2/83A, 2/83B, 2/83C, 2/83D (Railways)
Works Nos. 2/84, 2/86 (Gas Main Diversions)
Works Nos. 2/80, 2/91 (Roads)
Works Nos. 2/76B, 2/80A, 2/91A (Access Roads)

For Section of Work No. 2/49 see Sheet No. 5-23
For Section of Work No. 2/77 see Sheet No. 5-36
and Replacement Sheet No. 5-37
For Section of Work No. 2/78 see
Replacement Sheet No. 5-37
For Section of Work No. 2/79 see Sheet No. 5-38
see Sheet Nos. 5-39, 5-40
For Section of Work No. 2/82 see Sheet No. 5-41
For Section of Work No. 2/83 see Sheet No. 5-42
For Section of Works Nos. 2/83A, 2/83B
see Sheet No. 5-43
For Section of Works Nos. 2/83C, 2/83D
see Sheet No. 5-45
For Section of Works Nos. 2/80, 2/80A
see Sheet No. 5-61
For Section of Work No. 2/91 see Sheet No. 5-62
For Section of Work No. 2/91A see Sheet No. 5-63
For Section of Works No. 2/84 see Sheet No. 5-76
For Section of Works No. 2/86
see Sheet Nos. 5-76, 5-77
For Section of Work No. 2/76B
see Additional Sheet No. 5-119

The area enclosed by any limit of deviation or by any
limit of land to be acquired or used is the area extending
to the outer edge of the line marking those limits

This map is based upon ordnance survey material with the
permission of ordnance survey on behalf of the controller
of Her Majesty's stationery office crown copyright.
Unauthorised reproduction infringes crown
copyright and may lead to prosecution or civil proceedings
(ordnance survey licence 100049190)

OCTOBER 2015 AMENDMENTS TO THIS SHEET
ARE AS FOLLOWS :-

Plots AP4-5, AP4-5a, AP4-6, AP4-7, 9c, 26a, 51a
and 52a added in the Parish of Steeple Claydon
Plots 9, 26, 40, 51 and 52 removed in the
Parish of Steeple Claydon
Work No. 2/76B added
Work No. 2/78 extended
Points P7, P8 and P9 relocated

SEPTEMBER 2014 AMENDMENTS TO THIS SHEET
ARE AS FOLLOWS :-

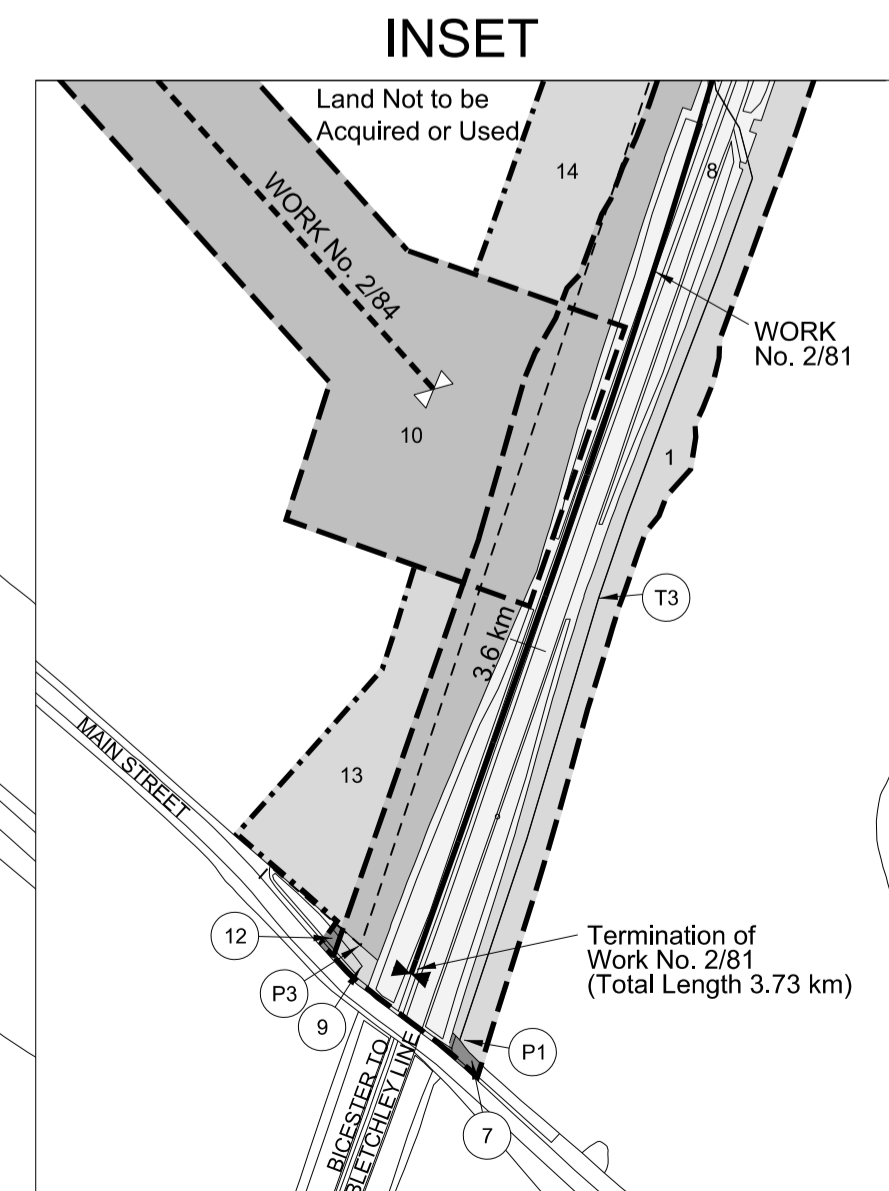
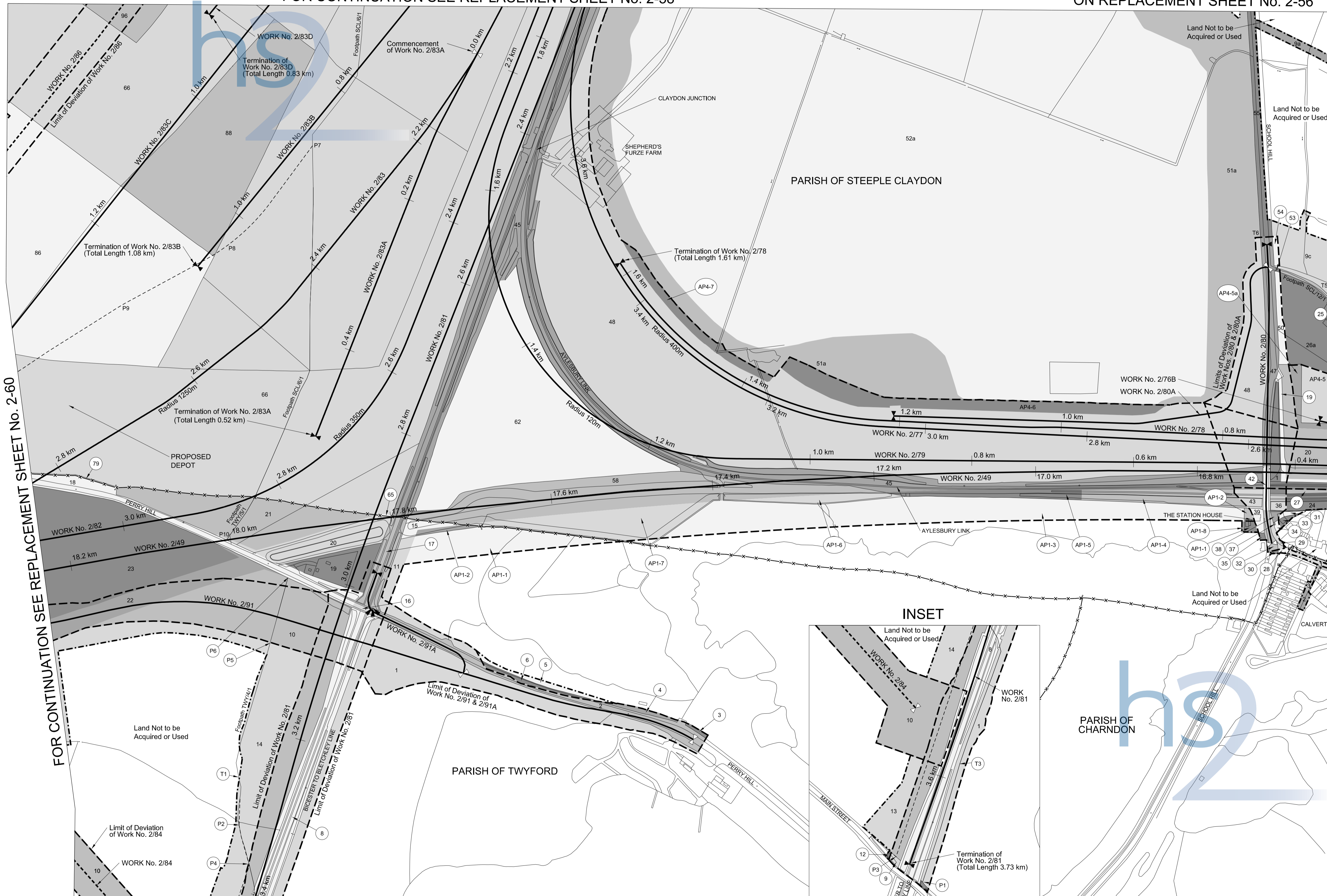
Plots AP1-1, AP1-2, AP1-3, AP1-4, AP1-5, AP1-6,
AP1-7 and AP1-8 added in Parish of Steeple Claydon
Plots AP1-1 and AP1-2 added in Parish of Twyford
Plots 41, 44, 46, 49, 56 and 60 removed in
Parish of Steeple Claydon

FOR CONTINUATION SEE REPLACEMENT SHEET No. 2-58

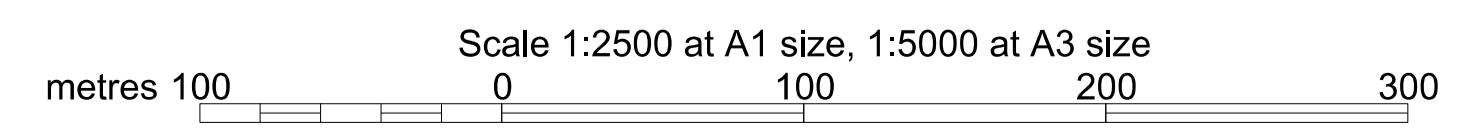
FOR CONTINUATION SEE INSET
ON REPLACEMENT SHEET No. 2-56

FOR CONTINUATION SEE INSET
ON REPLACEMENT SHEET No. 2-60

FOR CONTINUATION SEE REPLACEMENT SHEET No. 2-56



FOR CONTINUATION
SEE INSET



COUNTY OF BUCKINGHAMSHIRE DISTRICT OF AYLESBURY VALE PARISH OF STEEPLE CLAYDON PLAN

FOR CONTINUATION SEE SHEET No. 2-59

REPLACEMENT SHEET No. 2-58

IN PARLIAMENT - SESSION 2015-16

HIGH SPEED RAIL
(LONDON - WEST MIDLANDS)

ADDITIONAL PROVISION
(OCTOBER 2015)

Works Nos. 2/77, 2/79, 2/81, 2/82, 2/82A, 2/83, 2/83B, 2/83C, 2/83D (Railways)
Work No. 2/86 (Gas Main Diversion)
Works Nos. 2/88, 2/88A (Access Road)
Work No. 2/87 (Road)
Work No. 2/89 (Footbridge)

For Section of Work No. 2/77 see Replacement Sheet No. 5-37
For Section of Work No. 2/79 see Sheet No. 5-38
For Section of Work No. 2/81 see Sheet Nos. 5-39, 5-40
For Section of Work No. 2/82 see Sheet No. 5-40
For Section of Work No. 2/82A see Sheet No. 5-41
For Section of Work No. 2/83 see Sheet No. 5-42
For Section of Work No. 2/83B see Sheet No. 5-43
For Section of Works Nos. 2/83C, 2/83D see Sheet No. 5-45
For Section of Work No. 2/87 see Sheet No. 5-61
For Section of Works Nos. 2/88, 2/88A, 2/89 see Sheet No. 5-62
For Section of Work No. 2/86 see Sheet Nos. 5-76, 5-77

The area enclosed by any limit of deviation or by any limit of land to be acquired or used is the area extending to the outer edge of the line marking those limits

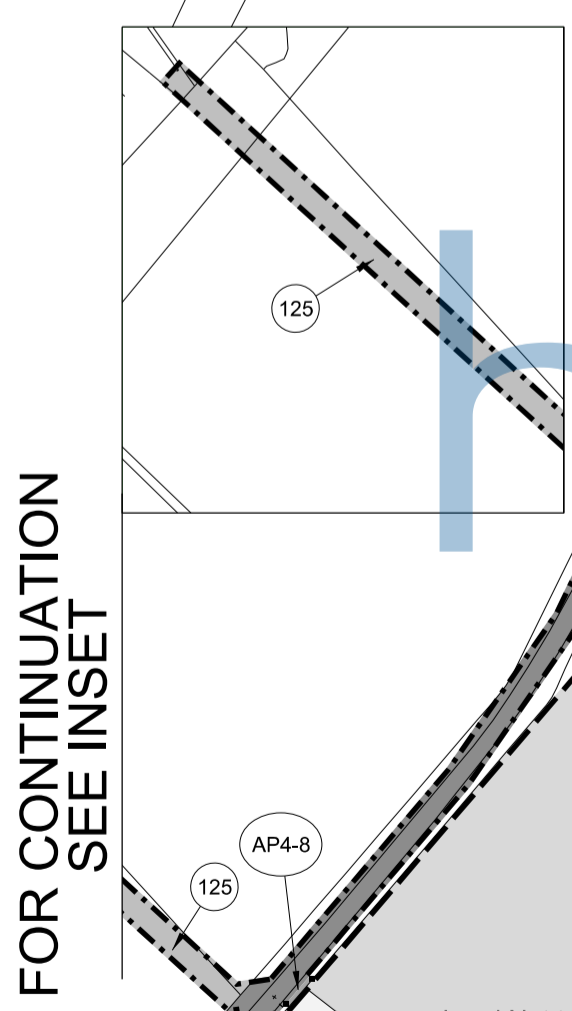
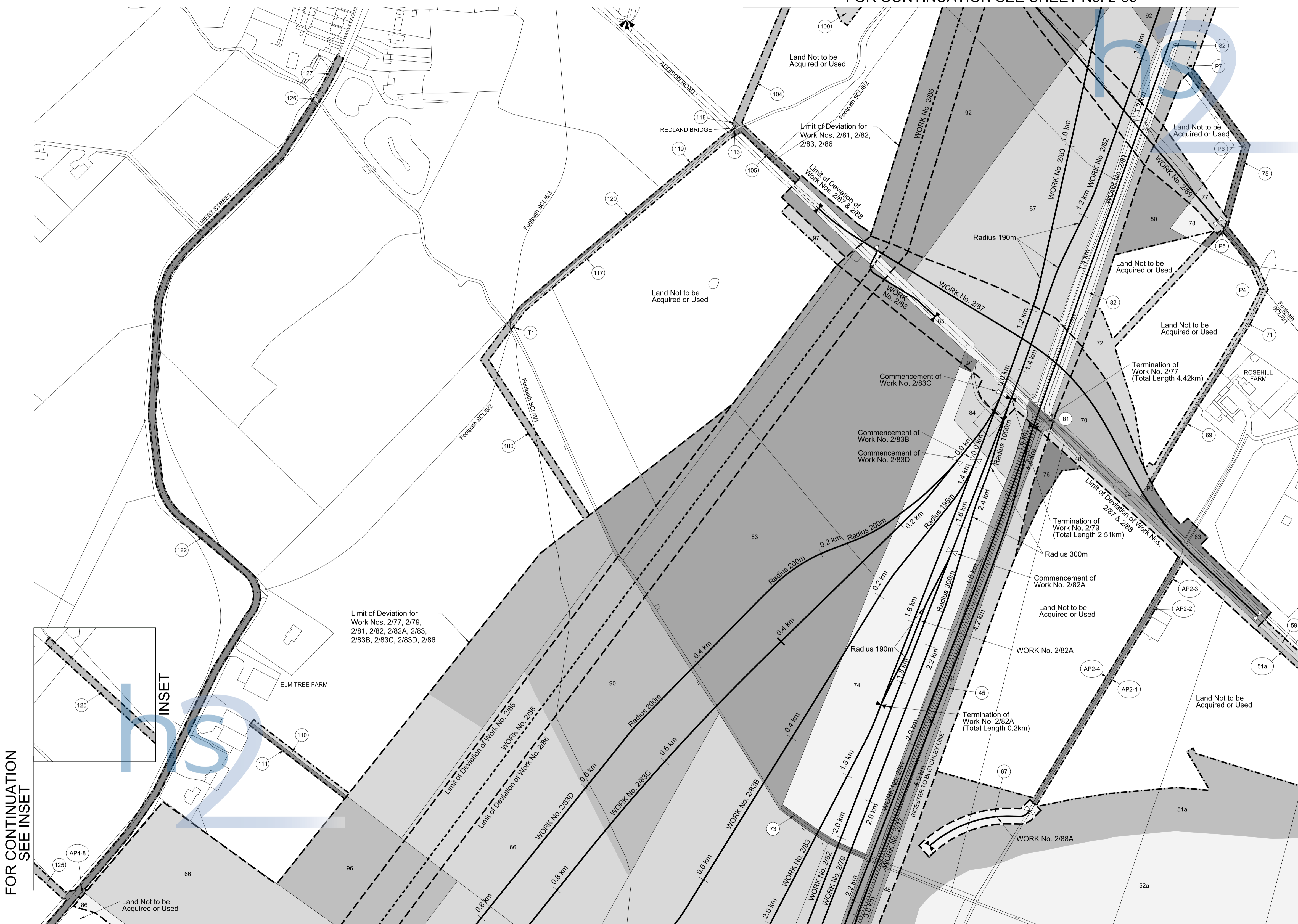
This map is based upon ordnance survey material with the permission of ordnance survey on behalf of the controller of Her Majesty's stationery office crown copyright. Unauthorised reproduction infringes crown copyright and may lead to prosecution or civil proceedings (ordnance survey licence 100049190)

OCTOBER 2015 AMENDMENTS TO THIS SHEET ARE AS FOLLOWS :-

Plots AP4-8, 51a and 52a added
Plots 51 and 52 removed
Point T1 relocated

JULY 2015 AMENDMENTS TO THIS SHEET ARE AS FOLLOWS :-

Plots AP2-1, AP2-2, AP2-3 and AP2-4 added
Plot 68 removed

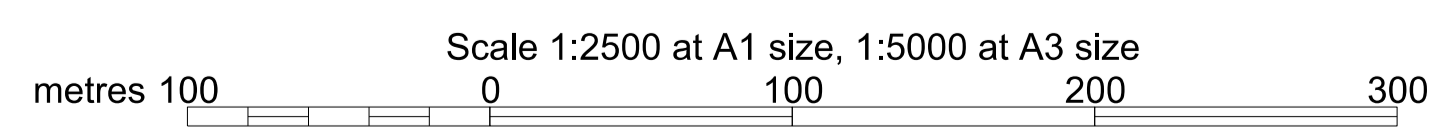


FOR CONTINUATION SEE INSET

FOR CONTINUATION SEE INSET ON REPLACEMENT SHEET No. 2-56

FOR CONTINUATION SEE INSET ON REPLACEMENT SHEET No. 2-60

FOR CONTINUATION SEE REPLACEMENT SHEET No. 2-57



COUNTY OF BUCKINGHAMSHIRE DISTRICT OF AYLESBURY VALE PLAN

IN PARLIAMENT - SESSION 2013-14

HIGH SPEED RAIL
(LONDON - WEST MIDLANDS)

Works Nos. 2/81, 2/82, 2/83 (Railways)
Work No. 2/86 (Gas Main Diversion)
Work No. 2/89 (Footbridge)

For Section of Work No. 2/81
see Sheet Nos. 5-39, 5-40
For Section of Work No. 2/82 see Sheet No. 5-42
For Section of Work No. 2/83 see Sheet No. 5-62
For Section of Work No. 2/89 see Sheet No. 5-62
For Section of Work No. 2/86
see Sheet Nos. 5-76, 5-77

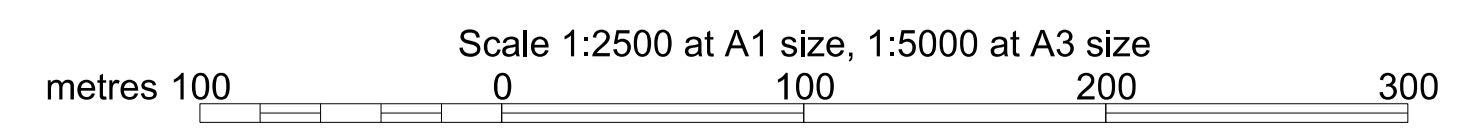
The area enclosed by any limit of deviation or by any
limit of land to be acquired or used is the area extending
to the outer edge of the line marking those limits

This map is based upon ordnance survey material with the
permission of ordnance survey on behalf of the controller
of Her Majesty's stationery office crown copyright.
Unauthorised reproduction infringes crown
copyright and may lead to prosecution or civil proceedings
(ordnance survey licence 100049190)



Land Not to be
Acquired or Used

FOR CONTINUATION SEE REPLACEMENT SHEET No. 2-58



COUNTY OF BUCKINGHAMSHIRE DISTRICT OF AYLESBURY VALE PLAN

REPLACEMENT SHEET No. 2-60

IN PARLIAMENT - SESSION 2015-16

HIGH SPEED RAIL
(LONDON - WEST MIDLANDS)

ADDITIONAL PROVISION
(JULY 2015)

Works Nos. 2/49, 2/82, 2/83, 2/83C (Railways)
Works Nos. 2/84, 2/86 (Gas Main Diversions)
Works Nos. 2/91, 2/91B, 2/92 (Roads)
Works Nos. 2/93, 2/94, 2/94A (Access Roads)

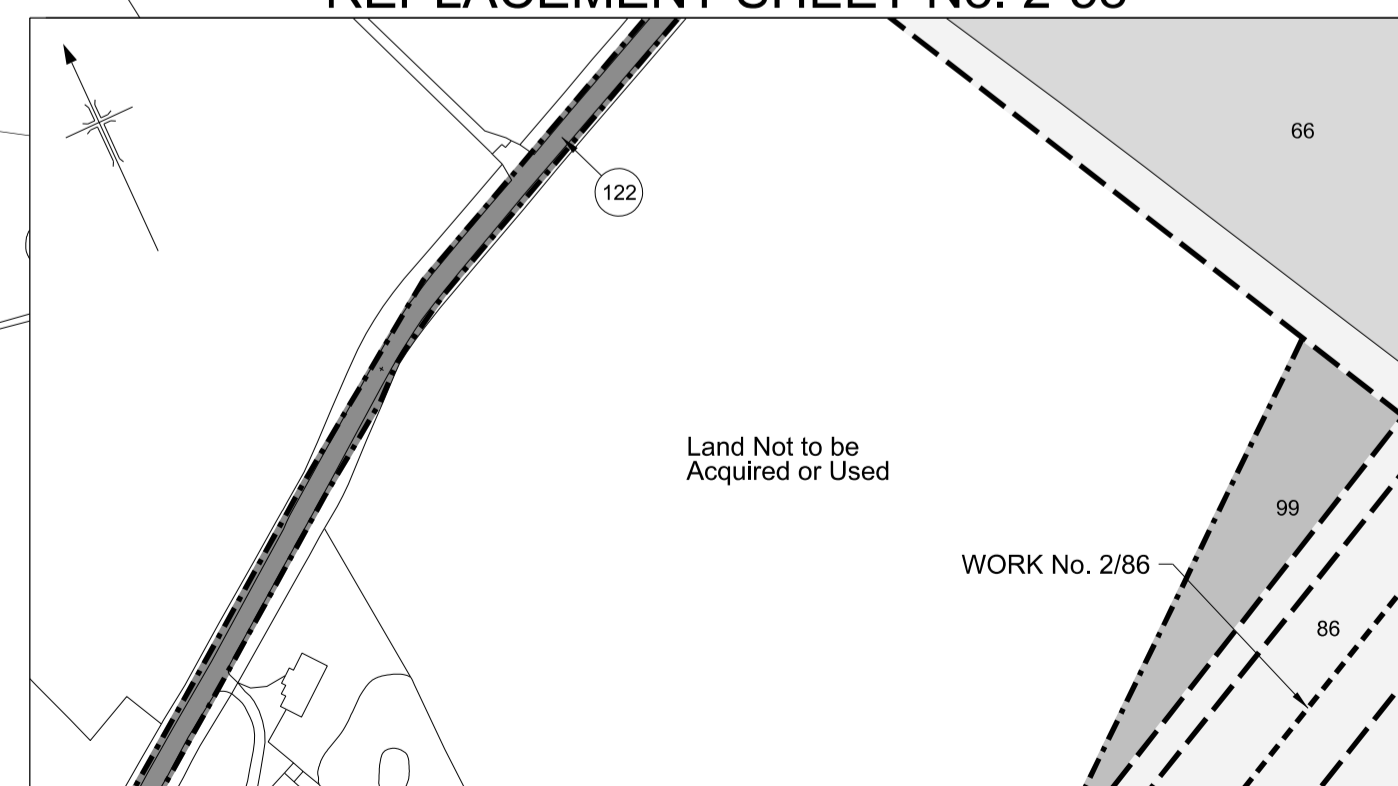
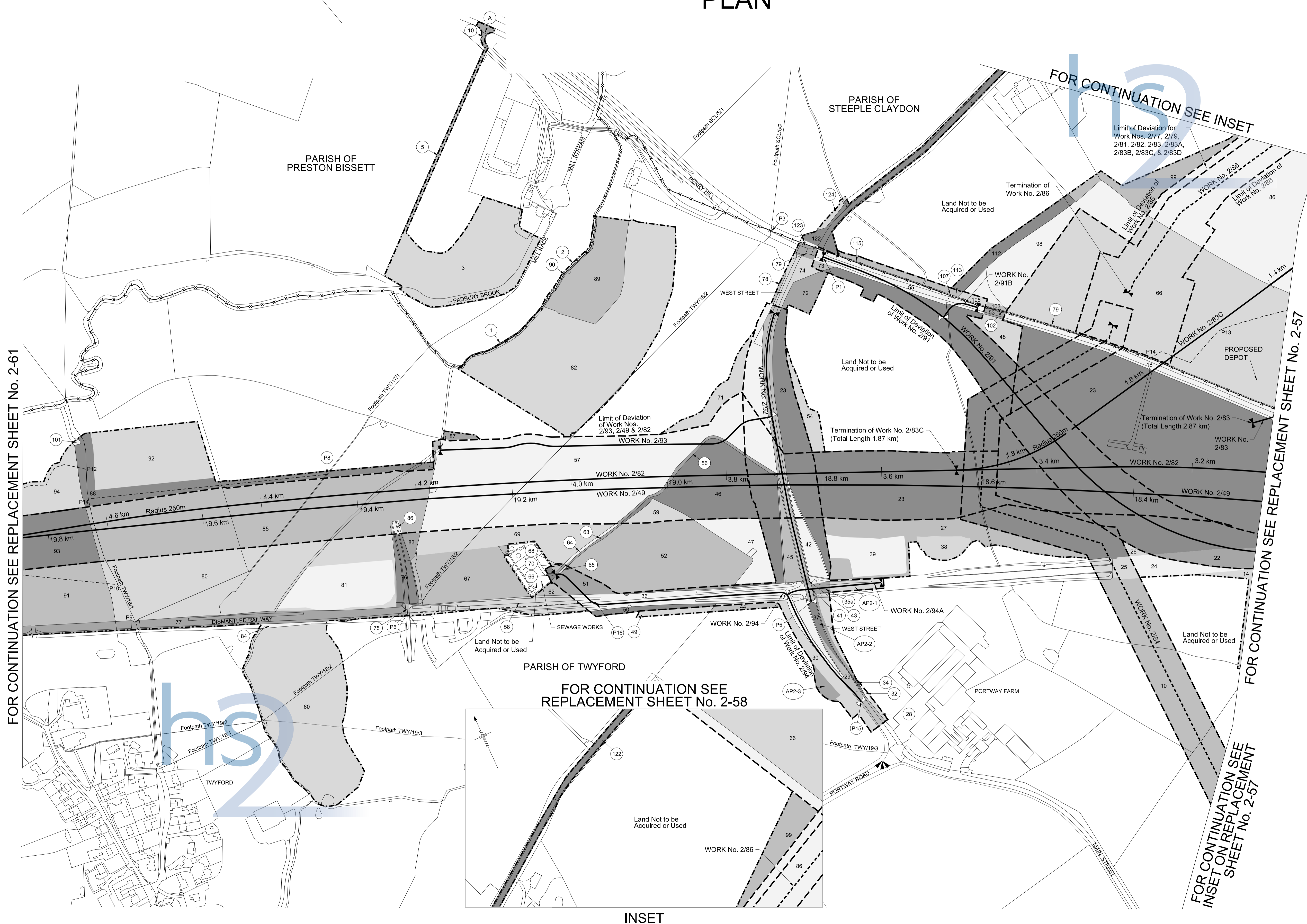
For Section of Work No. 2/49 see Sheet No. 5-24
For Section of Work No. 2/82 see Sheet No. 5-41
For Section of Work No. 2/83 see Sheet No. 5-42
For Section of Work No. 2/83C see Sheet No. 5-45
For Section of Work No. 2/91 see Sheet No. 5-62
For Section of Works Nos. 2/91B, 2/92, 2/93, 2/94 see Replacement Sheet No. 5-63
For Section of Works No. 2/84 see Sheet No. 5-76
For Section of Works No. 2/86 see Sheet Nos. 5-76, 5-77
For Section of Work No. 2/94A see Additional Sheet 5-115

The area enclosed by any limit of deviation or by any limit of land to be acquired or used is the area extending to the outer edge of the line marking those limits

This map is based upon Ordnance Survey material with the permission of Ordnance Survey on behalf of the controller of Her Majesty's Stationery Office crown copyright. Unauthorised reproduction infringes crown copyright and may lead to prosecution or civil proceedings (Ordnance Survey licence 100049190)

AMENDMENTS TO THIS SHEET
ARE AS FOLLOWS :-

Work No. 2/94A added
Point P3 and P5 relocated
Points P15 and P16 added
Points P2 and P4 removed
Plots AP2-1, AP2-2 and AP2-3 added in Parish of Twyford
Plot 35 removed in Parish of Twyford



INSET

FOR CONTINUATION SEE REPLACEMENT SHEET No. 2-61

FOR CONTINUATION SEE INSET

FOR CONTINUATION SEE REPLACEMENT SHEET No. 2-57

FOR CONTINUATION SEE INSET ON REPLACEMENT SHEET No. 2-57

Scale 1:2500 at A1 size, 1:5000 at A3 size
metres 100 0 100 200 300

COUNTY OF BUCKINGHAMSHIRE DISTRICT OF AYLESBURY VALE PLAN

REPLACEMENT SHEET No. 2-61

IN PARLIAMENT - SESSION 2015-16

HIGH SPEED RAIL
(LONDON - WEST MIDLANDS)

ADDITIONAL PROVISION
(OCTOBER 2015)

Works Nos. 2/49, 2/82 (Railways)

Work No. 2/96 (Bridge)

Work No. 2/96A (Access Road)

For Section of Work No. 2/49 see Sheet No. 5-24
For Section of Work No. 2/82 see Sheet No. 5-41
For Section of Work No. 2/96
see Sheet No. 5-63

For Section of Work No. 2/96A see Additional
Sheet No. 5-114

The area enclosed by any limit of deviation or by any
limit of land to be acquired or used is the area extending
to the outer edge of the line marking those limits

This map is based upon ordnance survey material with the
permission of ordnance survey on behalf of the controller
of Her Majesty's stationery office crown copyright.
Unauthorised reproduction infringes crown
copyright and may lead to prosecution or civil proceedings
(ordnance survey licence 100049190)

OCTOBER 2015 AMENDMENTS TO THIS SHEET
ARE AS FOLLOWS :-

Plots AP4-1, 12a, 12b and 15a added in the
Parish of Preston Bissett
Plots 12 and 15 removed in the
Parish of Preston Bissett

JULY 2015 AMENDMENTS TO THIS SHEET
ARE AS FOLLOWS :-

Byway PBI/5A/2 label added

SEPTEMBER 2014 AMENDMENTS TO
THIS SHEET ARE AS FOLLOWS :-

Work No. 2/96A added
Work No. 2/95 removed
Points P9, P10, P11, P12, P13, P14, P15,
P16, P17 and P18 added
Point T2 relocated
Points P3 and P4 removed
Plots AP1-1, AP1-2, AP1-3, AP1-4, 16a, 16b, 16c,
16d, 18a, 18b, 23a, 28a and 29a added in
Parish of Preston Bissett
Plots 16, 17, 18, 19, 23, 24, 25, 26, 28 and 29
removed in Parish of Preston Bissett
Plots 96, 105 and 106 removed in Parish of Twyford

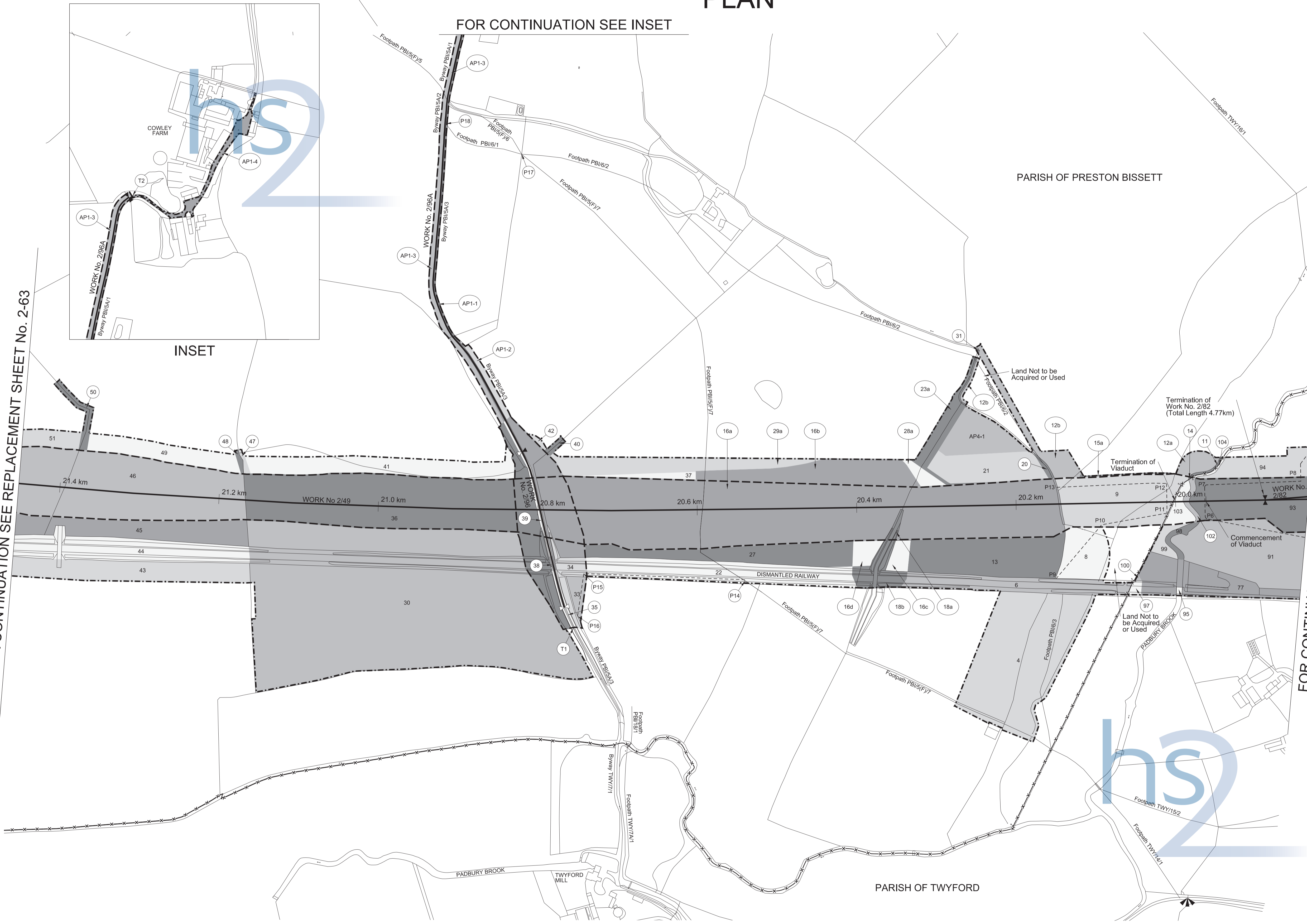
FOR CONTINUATION SEE INSET

PARISH OF PRESTON BISSETT

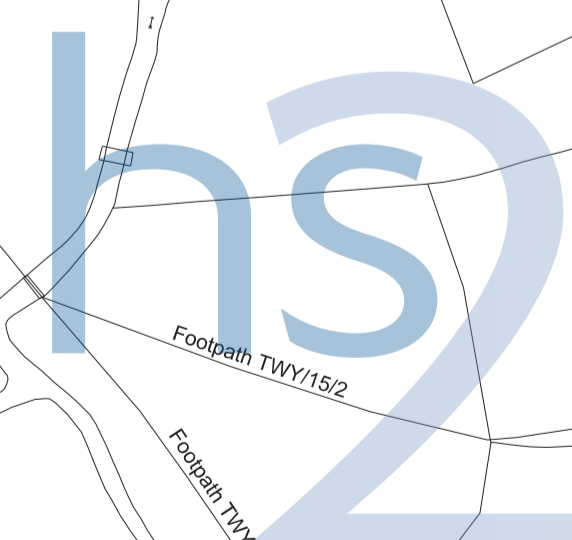
PARISH OF TWYFORD

FOR CONTINUATION SEE REPLACEMENT SHEET No. 2-63

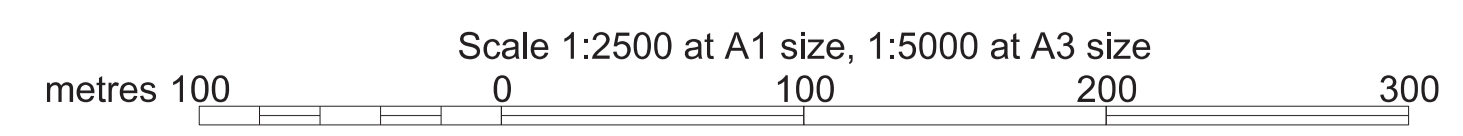
FOR CONTINUATION SEE REPLACEMENT SHEET No. 2-60



INSET



Proposed Viaduct over Padbury Brook
Work No. 2/49 Span 20.0m, Headway
2.80m



AMENDMENTS TO THIS SHEET
ARE AS FOLLOWS :-

Work No. 2/96C added
Work No. 2/96D added
Access point on The Green removed
Plot AP2-1 added in Parish of Preston Bissett
Plots 17a, 17b, 17c, 17d, AP2-1 and AP2-2 added in
Parish of Chetwode
Plots 5a, 5b, 6a, 8a, 8b, AP2-1, AP2-2, AP2-3 and
AP2-4 added in Parish of Godington
Plot 17 removed in Parish of Chetwode
Plots 3, 5, 6, 8 and 13 removed in Parish of
Godington

PLAN

COUNTY OF BUCKINGHAMSHIRE
DISTRICT OF AYLESBURY VALE
PARISH OF CHETWODE

COUNTY OF BUCKINGHAMSHIRE
DISTRICT OF AYLESBURY VALE
PARISH OF PRESTON BISSETT

COUNTY OF OXFORDSHIRE
DISTRICT OF CHERWELL
PARISH OF GODINGTON

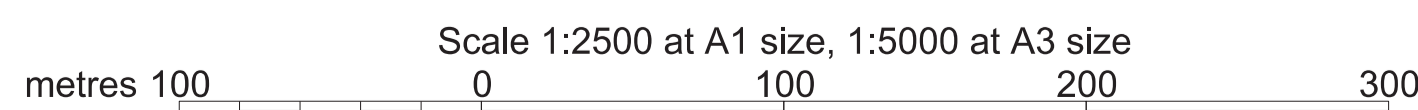
FOR CONTINUATION SEE REPLACEMENT SHEET No. 2-65

FOR CONTINUATION SEE REPLACEMENT SHEET No. 2-61

FOR CONTINUATION SEE REPLACEMENT SHEET No. 2-64

Proposed Viaduct over Padbury Brook
Work No. 2/49 Span 20.0m, Headway
3.44m

Proposed Viaduct over Padbury Brook
Work No. 2/49 Span 20.0m, Headway
3.08m



The area enclosed by any limit of deviation or by any limit of land to be acquired or used is the area extending to the outer edge of the line marking those limits

This map is based upon Ordnance Survey material with the permission of Ordnance Survey on behalf of the Controller of Her Majesty's Stationery Office Crown Copyright. Unauthorised reproduction infringes Crown Copyright and may lead to prosecution or civil proceedings (Ordnance Survey Licence 100049190)

AMENDMENTS TO THIS SHEET
ARE AS FOLLOWS :-

Work No. 2/96D added
Plots AP2-4 and AP2-5 added in Parish of Godington
Plots 1, 2 and 3 removed in Parish of Godington

PLAN


FOR CONTINUATION SEE REPLACEMENT SHEET No. 2-63



COUNTY OF BUCKINGHAMSHIRE
DISTRICT OF AYLESBURY VALE
PARISH OF CHETWODE

COUNTY OF OXFORDSHIRE
DISTRICT OF CHERWELL
PARISH OF GODINGTON

COUNTY OF OXFORDSHIRE
DISTRICT OF CHERWELL
PARISH OF STRATTON AUDLEY



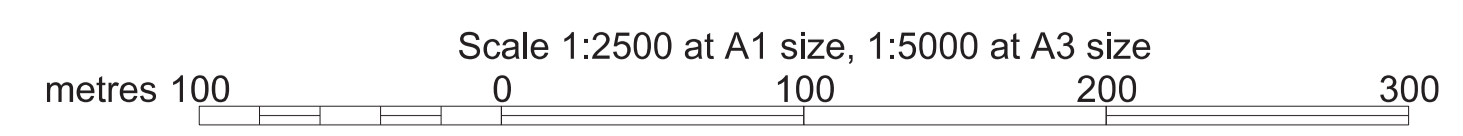
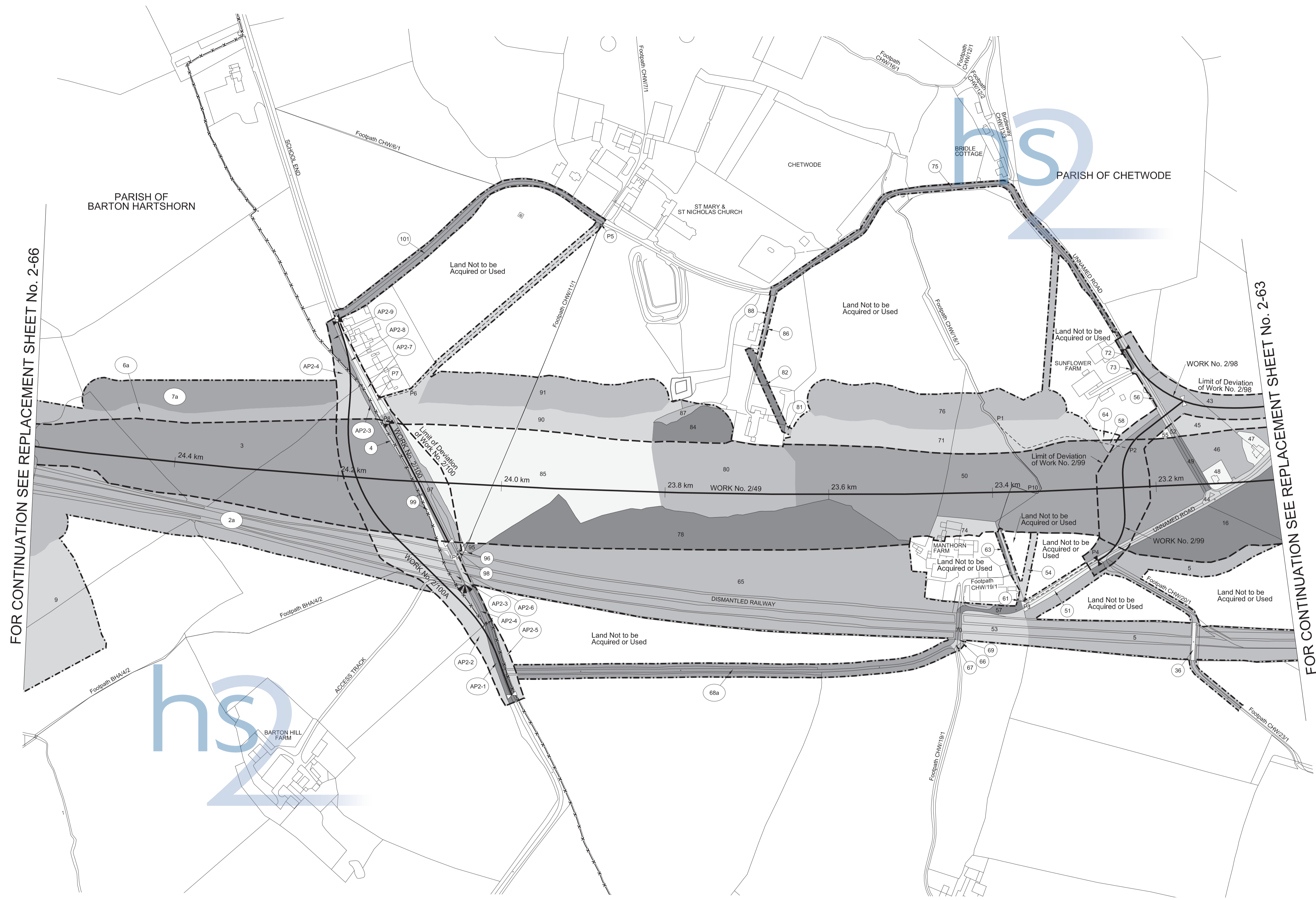
Scale 1:2500 at A1 size, 1:5000 at A3 size
metres 100 0 100 200 300

COUNTY OF BUCKINGHAMSHIRE DISTRICT OF AYLESBURY VALE PLAN

REPLACEMENT SHEET No. 2-65
IN PARLIAMENT - SESSION 2015-16
HIGH SPEED RAIL
(LONDON - WEST MIDLANDS)
ADDITIONAL PROVISION
(JULY 2015)
Work No. 2/49 (Railway)
Works Nos. 2/98, 2/100 (Roads)
Work No. 2/99 (Bridge)
Work No. 2/100A (Temporary Road)
For Section of Work No. 2/49 see Sheet No. 5-25
For Section of Works Nos. 2/98, 2/99, 2/100
see Sheet No. 5-64
For Section of Work No. 2/100A
see Additional Sheet 5-116

The area enclosed by any limit of deviation or by any limit of land to be acquired or used is the area extending to the outer edge of the line marking those limits
This map is based upon ordnance survey material with the permission of ordnance survey on behalf of the controller of Her Majesty's stationery office crown copyright. Unauthorised reproduction infringes crown copyright and may lead to prosecution or civil proceedings (ordnance survey licence 100049190)

AMENDMENTS TO THIS SHEET ARE AS FOLLOWS :-
Work No. 2/100A added
Access points on School End removed
Plots 68a, AP2-3, AP2-4, AP2-5, AP2-6, AP2-7, AP2-8 and AP2-9 added in Parish of Chetwode
Plots 2a, 6a, 7a, AP2-1, AP2-2, AP2-3 and AP2-4 added in Parish of Barton Hartshorn
Plots 68, 89, 92, 94, 102, 103, 104 removed in Parish of Chetwode
Plots 1, 2, 5, 6, 7, 8 removed in Parish of Barton Hartshorn

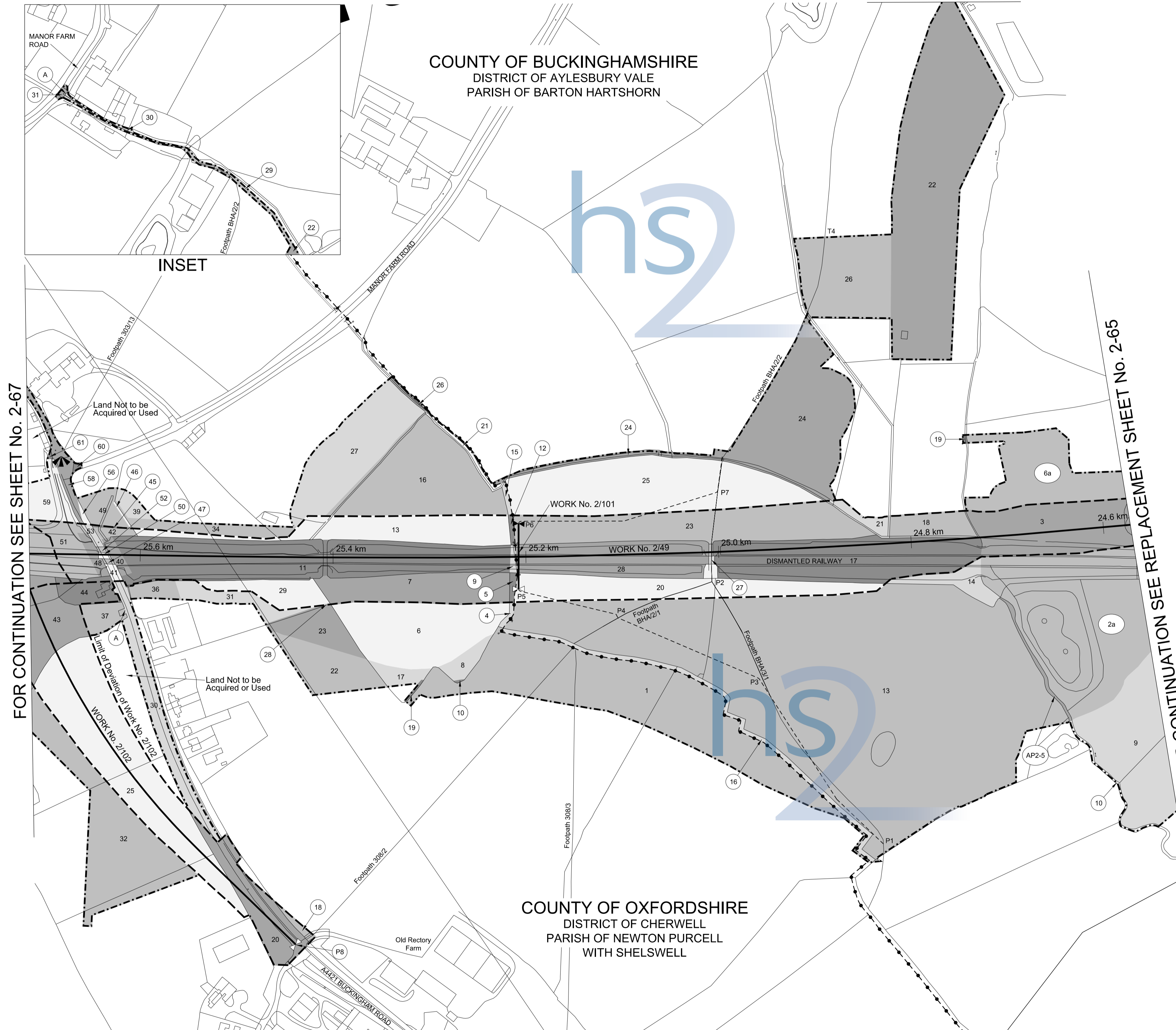


AMENDMENTS TO THIS SHEET
ARE AS FOLLOWS :-

Plots 2a, 6a and AP2-5 added in
Parish of Barton Hartshorn
Plots 2, 6 and 12 removed in
Parish of Barton Hartshorn

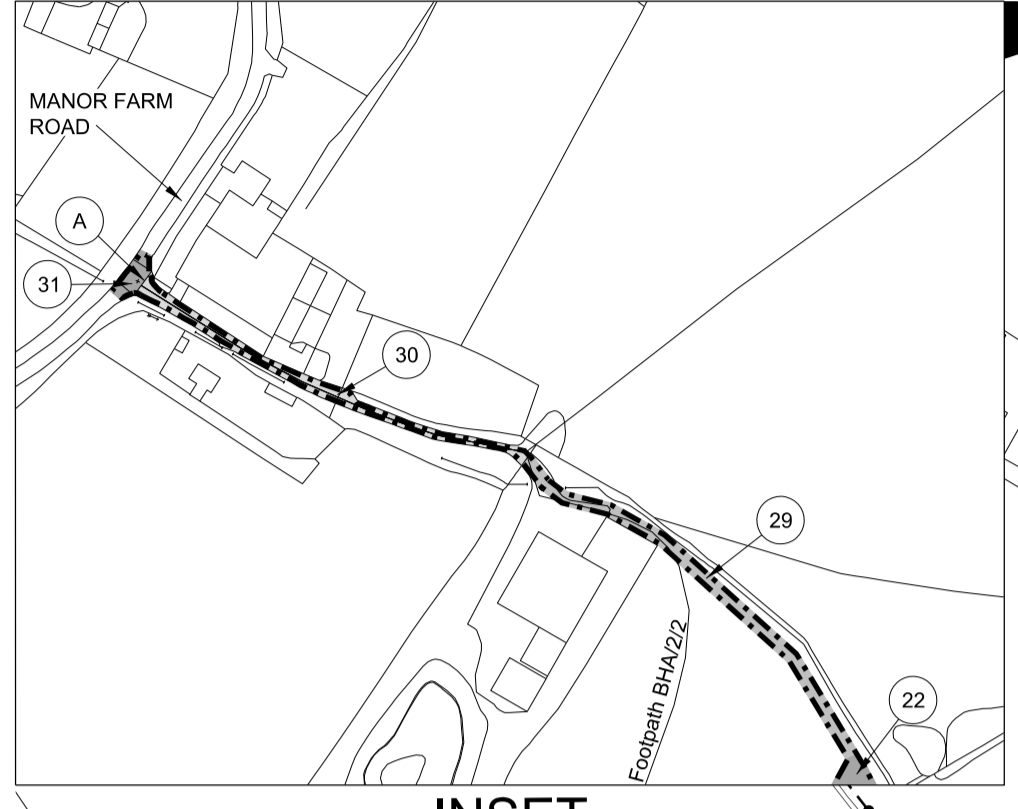
PLAN

FOR CONTINUATION
SEE INSET



FOR CONTINUATION SEE SHEET No. 2-67

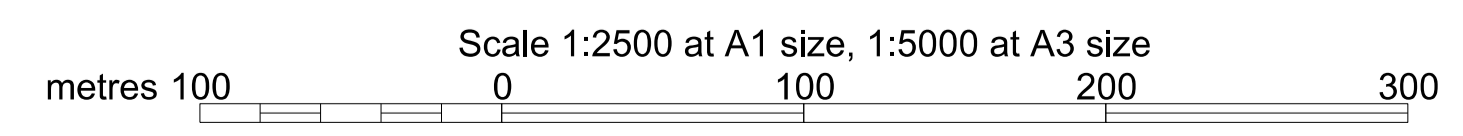
FOR CONTINUATION SEE REPLACEMENT SHEET No. 2-65



INSET

COUNTY OF BUCKINGHAMSHIRE
DISTRICT OF AYLESBURY VALE
PARISH OF BARTON HARTSHORN

COUNTY OF OXFORDSHIRE
DISTRICT OF CHERWELL
PARISH OF NEWTON PURCELL
WITH SHELLOW



COUNTY OF OXFORDSHIRE DISTRICT OF CHERWELL PLAN

IN PARLIAMENT - SESSION 2013-14

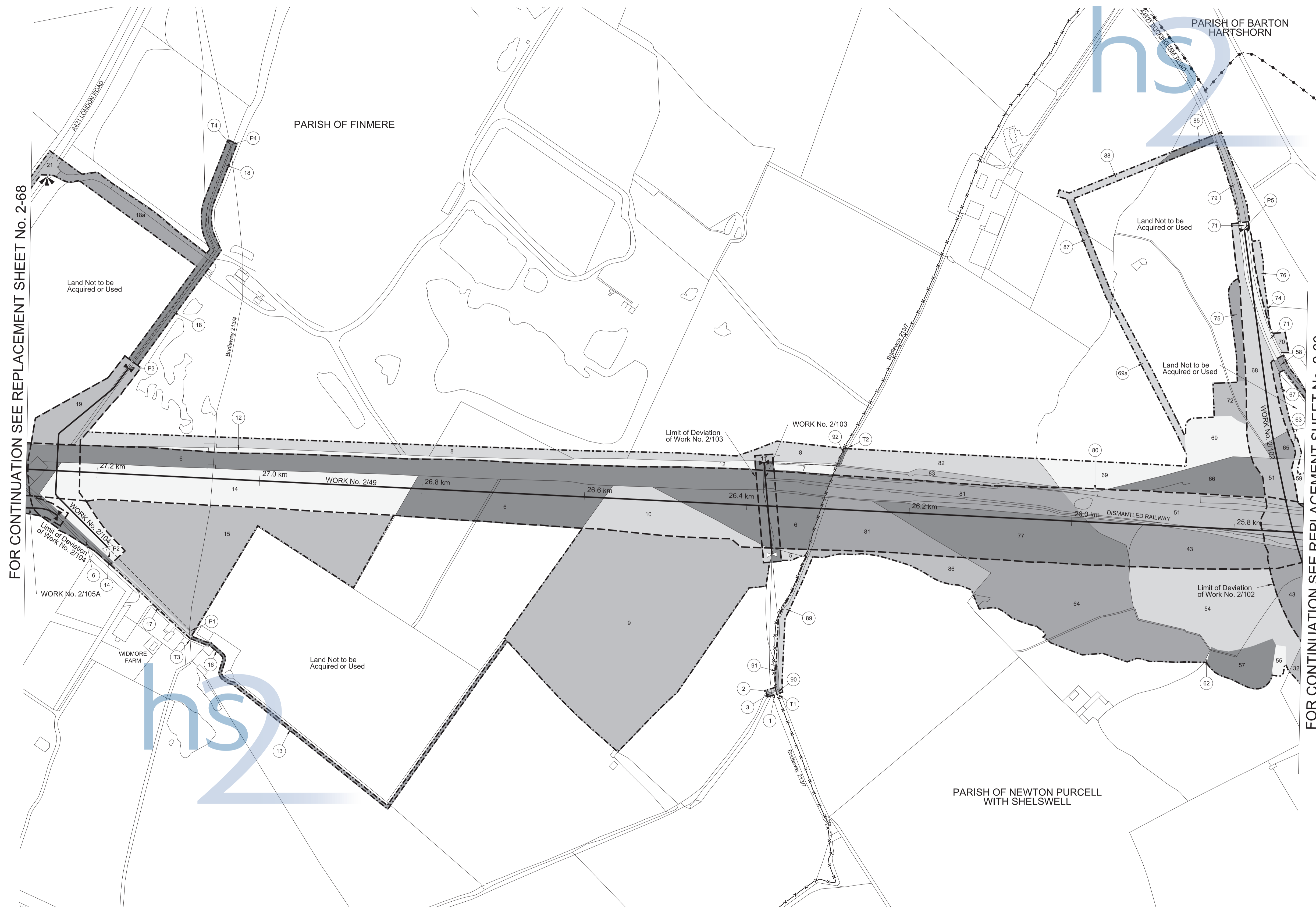
HIGH SPEED RAIL
(LONDON - WEST MIDLANDS)

Work No. 2/49 (Railway)
Work No. 2/102 (Road)
Works Nos. 2/103, 2/104 (Bridges)
Work No. 2/105A (Access Road)

For Section of Work No. 2/49 see Sheet No. 5-26
For Section of Works Nos. 2/102, 2/103, 2/104
see Sheet No. 5-64
For Section of Work No. 2/105A see Sheet No. 5-65

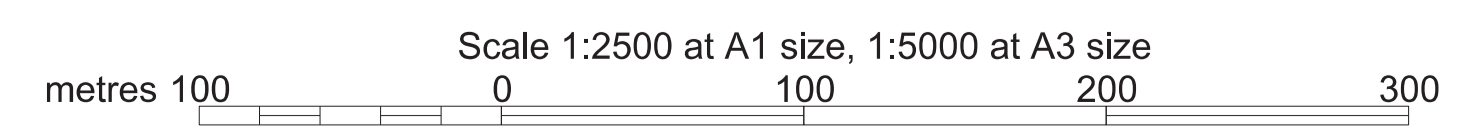
The area enclosed by any limit of deviation or by any
limit of land to be acquired or used is the area extending
to the outer edge of the line marking those limits

This map is based upon Ordnance Survey material with the
permission of Ordnance Survey on behalf of the controller
of Her Majesty's Stationery Office Crown Copyright.
Unauthorised reproduction infringes Crown
Copyright and may lead to prosecution or civil proceedings
(Ordnance Survey Licence 100049190)



FOR CONTINUATION SEE REPLACEMENT SHEET No. 2-68

FOR CONTINUATION SEE REPLACEMENT SHEET No. 2-66



COUNTY OF OXFORDSHIRE DISTRICT OF CHERWELL PLAN

REPLACEMENT SHEET No. 2-68

IN PARLIAMENT - SESSION 2015-16

HIGH SPEED RAIL
(LONDON - WEST MIDLANDS)

ADDITIONAL PROVISION
(JULY 2015)

Work No. 2/49 (Railway)
Works Nos. 2/105, 2/106 (Roads)
Works Nos. 2/105C, 2/106B (Temporary Roads)
Works Nos. 2/105A, 2/105B, 2/106A (Access Roads)

For Section of Work No. 2/49 see Sheet No. 5-27
For Section of Works Nos. 2/105, 2/105A, 2/105B,
2/105C, 2/106, 2/106A see Replacement
Sheet No. 5-65
For Section of Work No. 2/106B
see Additional Sheet 5-116

The area enclosed by any limit of deviation or by any
limit of land to be acquired or used is the area extending
to the outer edge of the line marking those limits

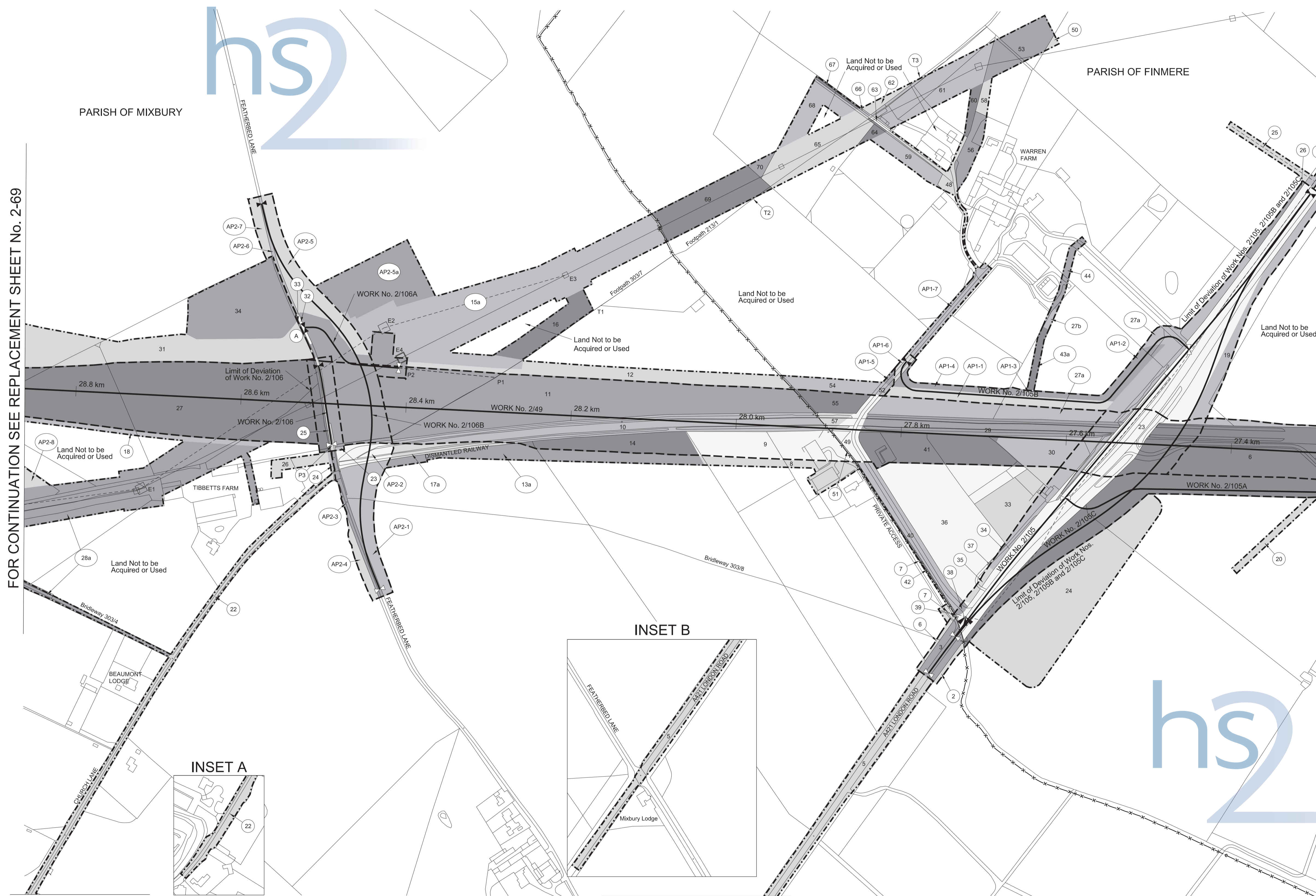
This map is based upon Ordnance Survey material with the
permission of Ordnance Survey on behalf of the controller
of Her Majesty's Stationery Office Crown Copyright.
Unauthorised reproduction infringes Crown
Copyright and may lead to prosecution or civil proceedings
(Ordnance Survey Licence 100049190)

JULY 2015 AMENDMENTS TO THIS SHEET
ARE AS FOLLOWS :-

Work No. 2/106B added
Point P2 relocated
Plots 13a, 15a, 17a, AP2-1, AP2-2, AP2-3, AP2-4,
AP2-5, AP2-5a, AP2-6, AP2-7 and AP2-8 added in
Parish of Mixbury
Plots 13, 15, 17, 19, 20, 21 and 36 removed in Parish
of Mixbury

SEPTEMBER 2014 AMENDMENTS TO
THIS SHEET ARE AS FOLLOWS :-

Work No. 2/105B repositioned
Plots AP1-1, AP1-2, AP1-3, AP1-4, AP1-5, AP1-6,
AP1-7, 27a, 27b and 43a added in Parish of Finmere
Plot 28a added in Parish of Mixbury
Plots 27, 31, 43, 45 and 46 removed in
Parish of Finmere
Plot 28 removed in Parish of Mixbury

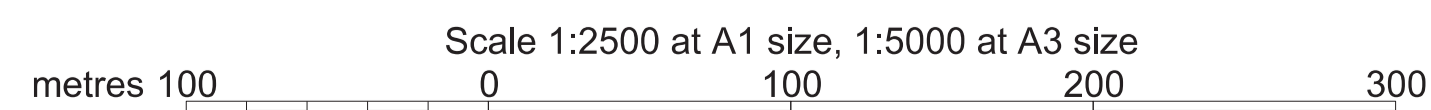
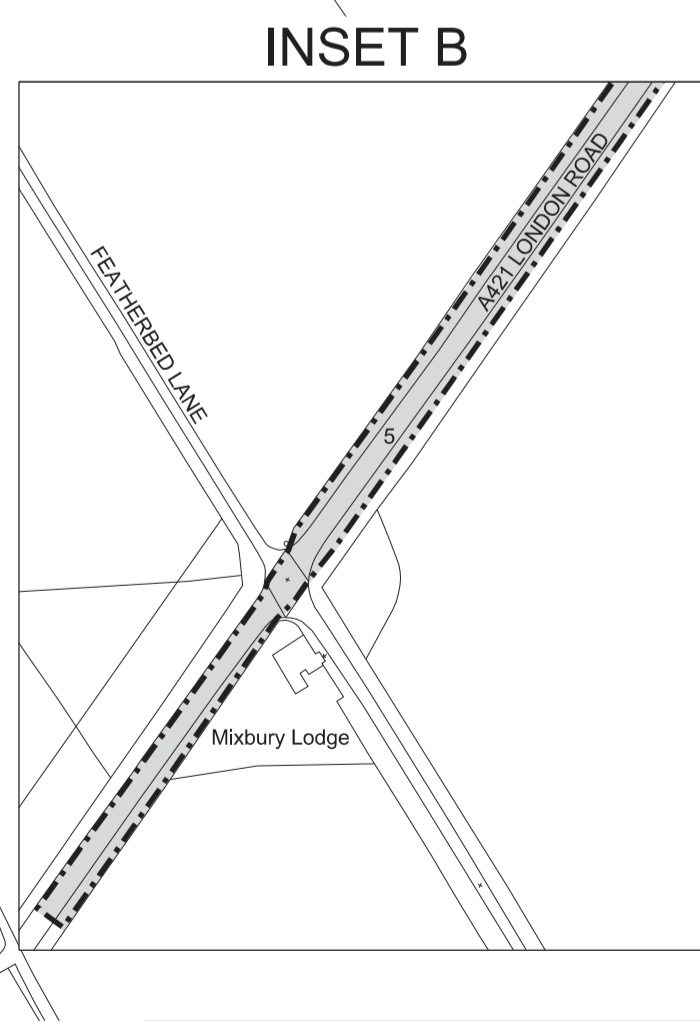
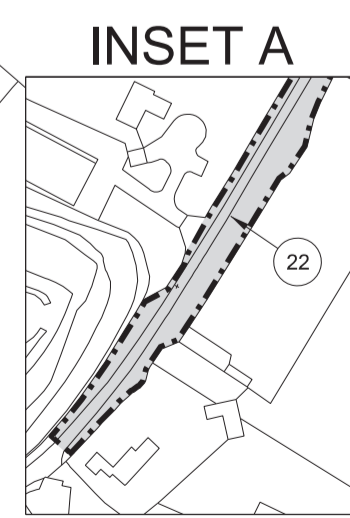


FOR CONTINUATION SEE REPLACEMENT SHEET No. 2-69

FOR CONTINUATION SEE SHEET No. 2-67

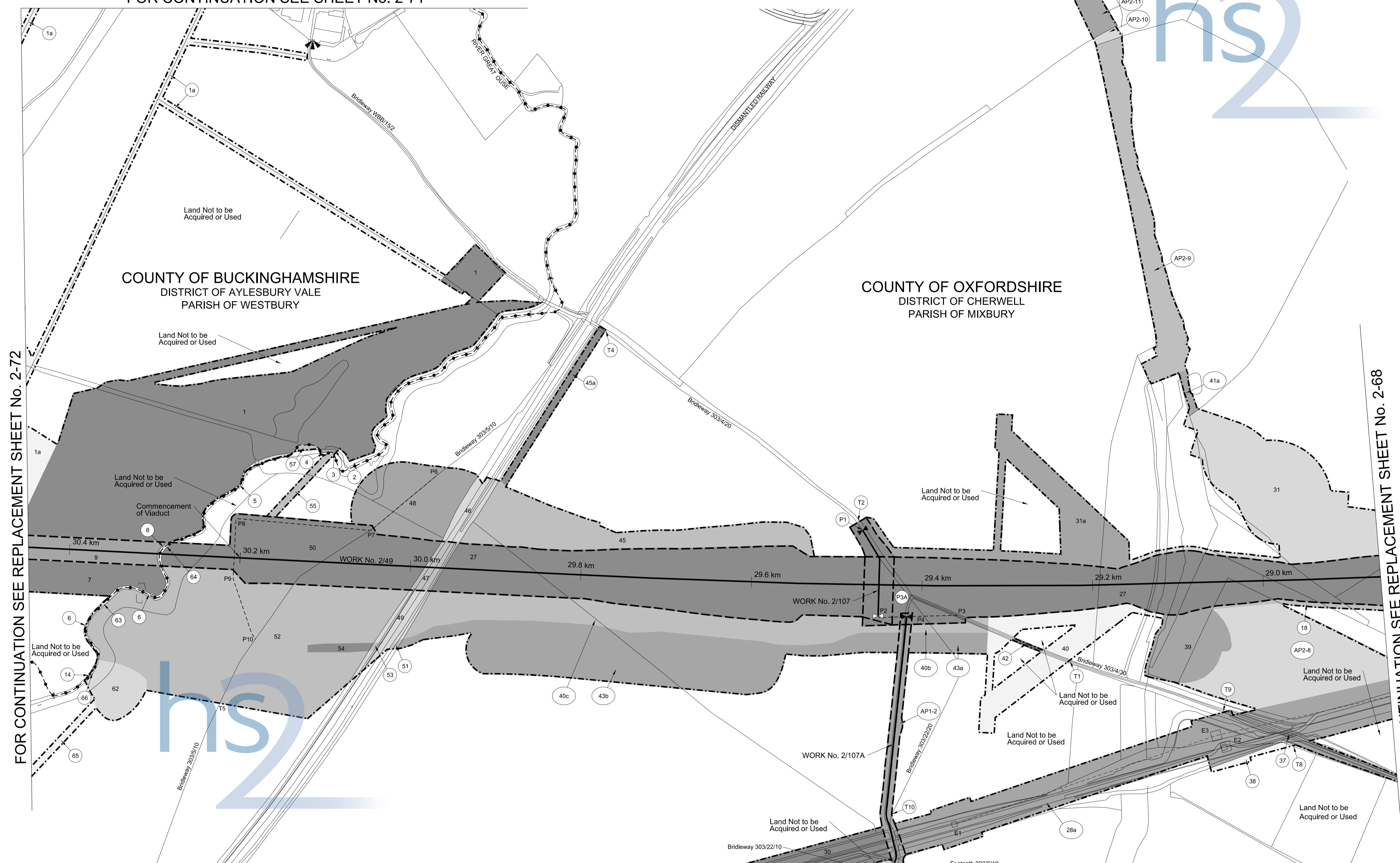
FOR CONTINUATION
SEE INSET A

FOR CONTINUATION
SEE INSET B



PLAN

FOR CONTINUATION SEE SHEET No. 2-71

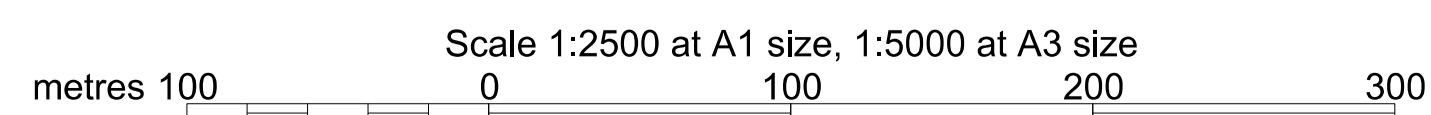


COUNTY OF BUCKINGHAMSHIRE
DISTRICT OF AYLESBURY VALE
PARISH OF WESTBURY

COUNTY OF OXFORDSHIRE
DISTRICT OF CHERWELL
PARISH OF MIXBURY

Proposed Viaduct over River Great Ouse
Work No. 2/49 Span 40.0m, Headway 11.40m

FOR CONTINUATION SEE REPLACEMENT SHEET No. 2-70



The area enclosed by any limit of deviation or by any
limit of land to be acquired or used is the area extending
to the outer edge of the line marking those limits

This map is based upon ordnance survey material with the
permission of ordnance survey on behalf of the controller
of Her Majesty's stationery office crown copyright.
Unauthorised reproduction infringes crown
copyright and may lead to prosecution or civil proceedings
(ordnance survey licence 100049190)

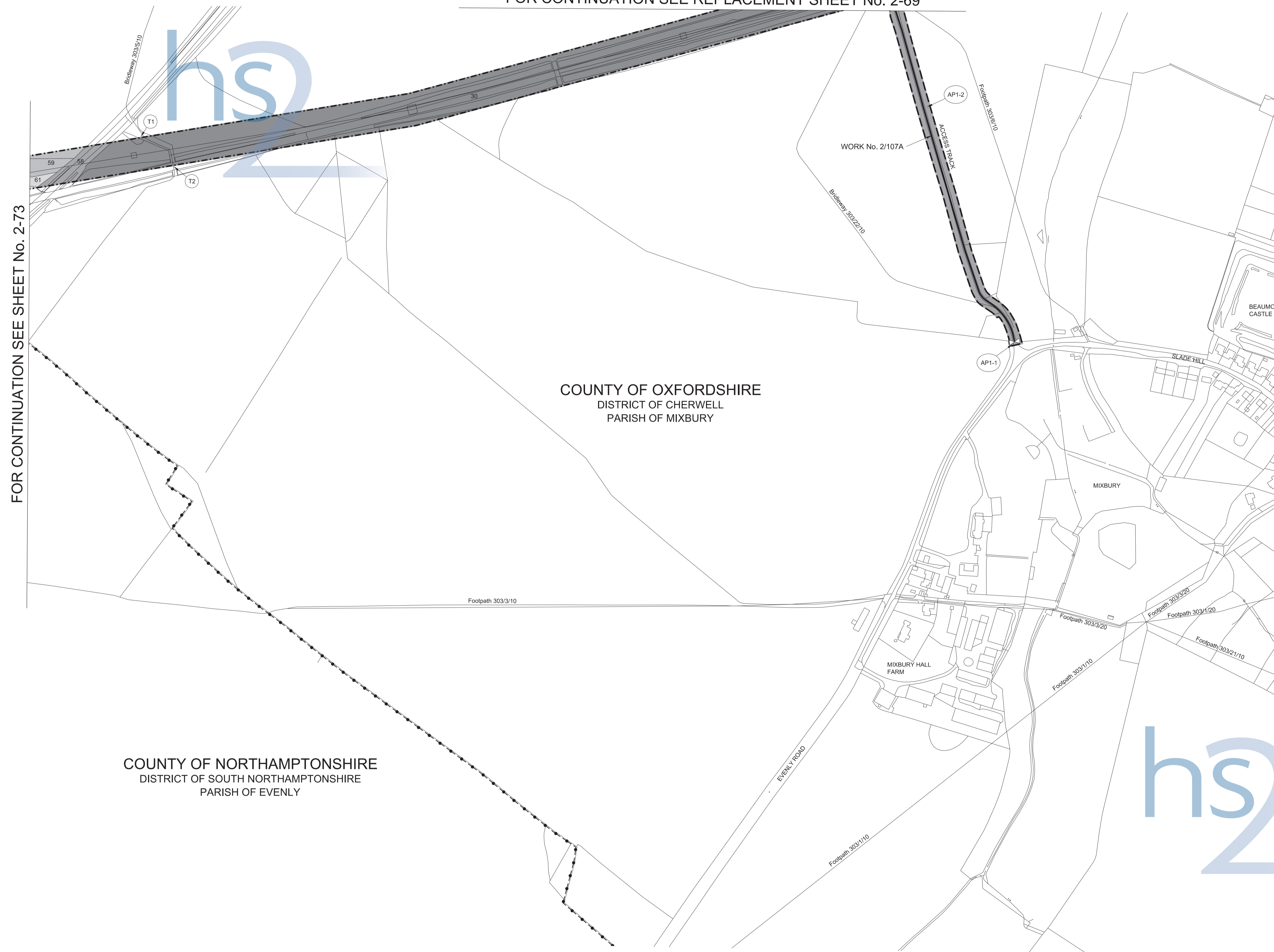
AMENDMENTS TO THIS SHEET
ARE AS FOLLOWS :-

Work No. 2/107A added
Plots AP-1 and AP1-2 added
Plot 29 removed

PLAN

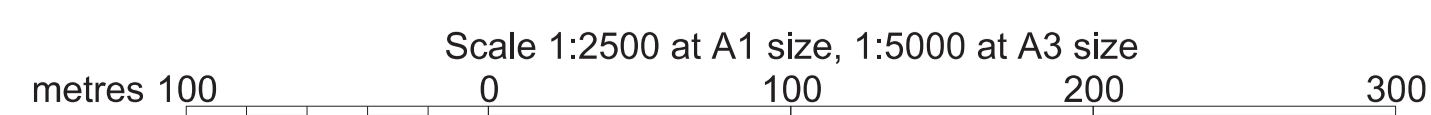
FOR CONTINUATION SEE REPLACEMENT SHEET No. 2-69

FOR CONTINUATION SEE SHEET No. 2-73



COUNTY OF OXFORDSHIRE
DISTRICT OF CHERWELL
PARISH OF MIXBURY

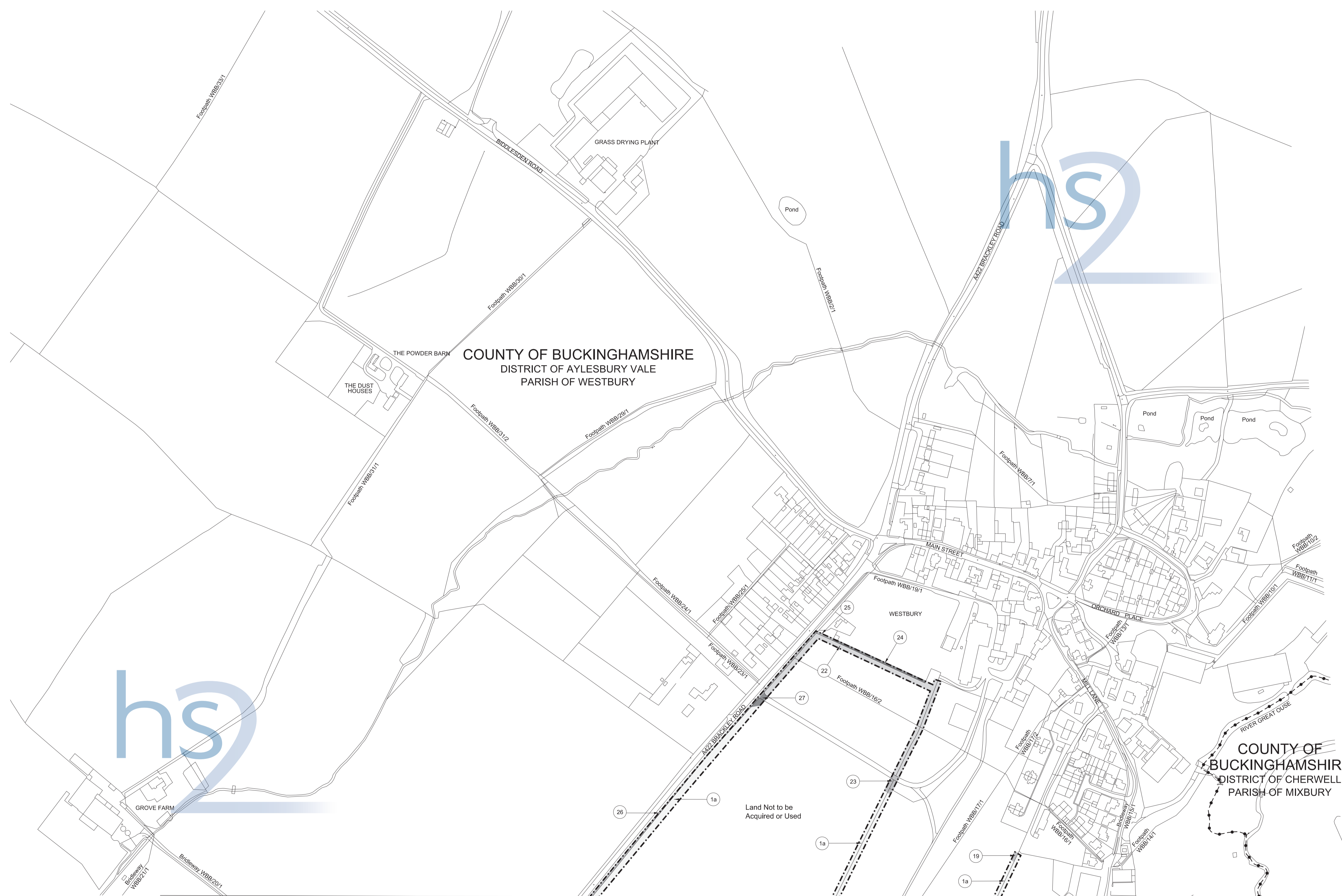
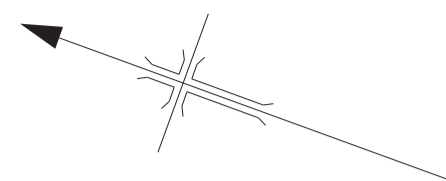
COUNTY OF NORTHAMPTONSHIRE
DISTRICT OF SOUTH NORTHAMPTONSHIRE
PARISH OF EVENLY



The area enclosed by any limit of deviation or by any limit of land to be acquired or used is the area extending to the outer edge of the line marking those limits

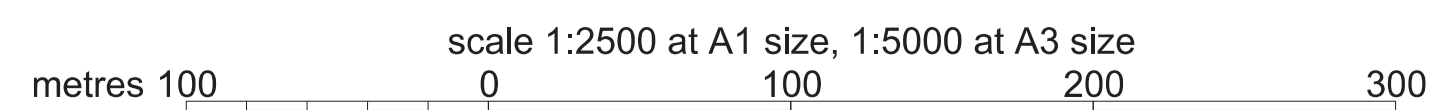
This map is based upon Ordnance Survey material with the permission of Ordnance Survey on behalf of the Controller of Her Majesty's Stationery Office Crown Copyright. Unauthorised reproduction infringes Crown Copyright and may lead to prosecution or civil proceedings (Ordnance Survey Licence 100049190)

PLAN



FOR CONTINUATION SEE REPLACEMENT SHEET No. 2-72

FOR CONTINUATION SEE REPLACEMENT SHEET No. 2-69



AMENDMENTS TO THIS SHEET
ARE AS FOLLOWS :-

Plots AP1-1 and 13a added
Plot 13 removed

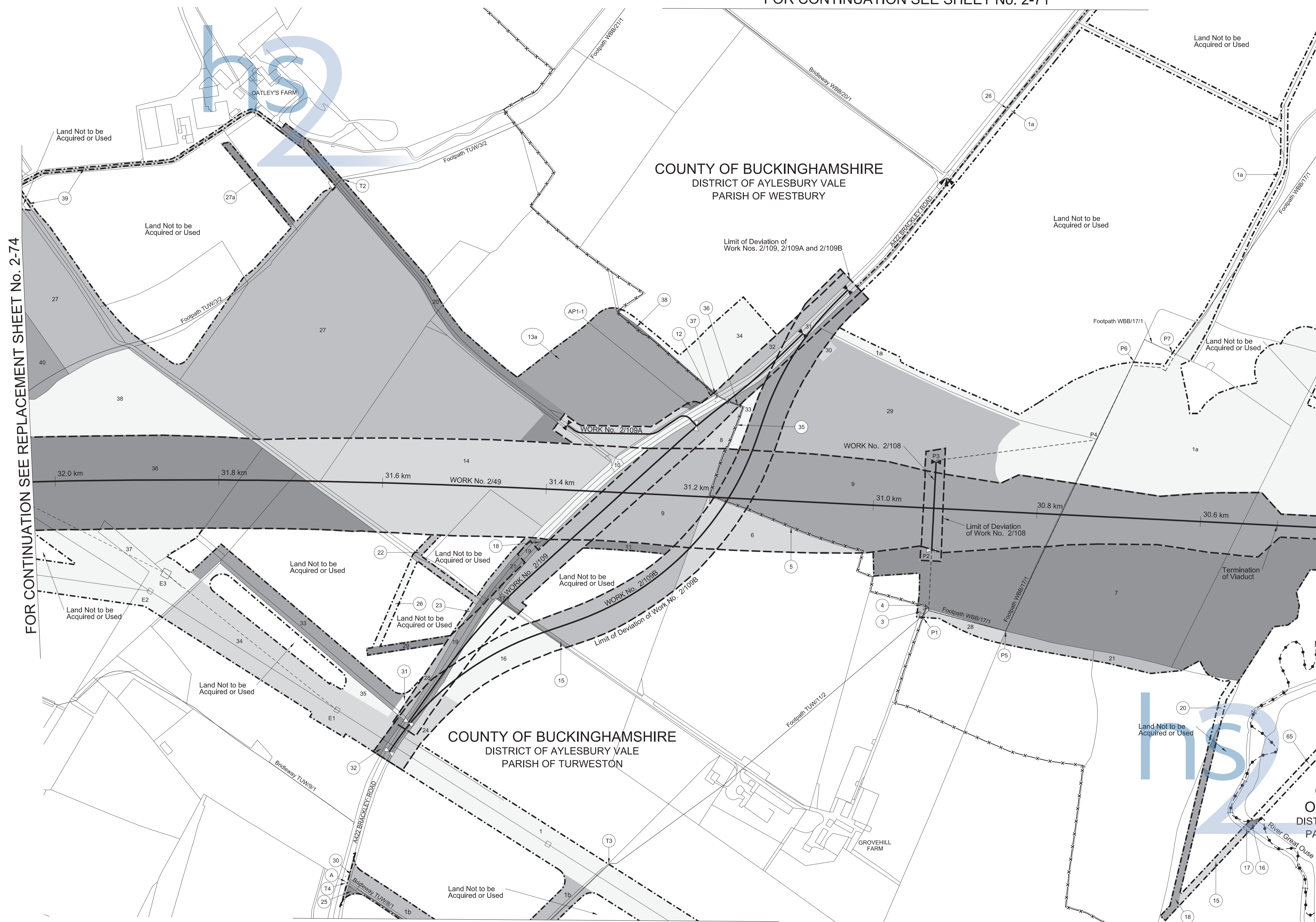
PLAN

FOR CONTINUATION SEE SHEET No. 2-71

COUNTY OF BUCKINGHAMSHIRE
DISTRICT OF AYLESBURY VALE
PARISH OF WESTBURY

COUNTY OF BUCKINGHAMSHIRE
DISTRICT OF AYLESBURY VALE
PARISH OF TURWESTON

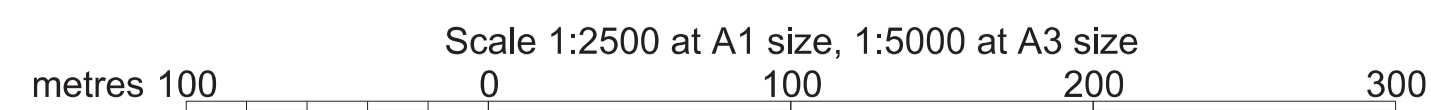
COUNTY OF OXFORDSHIRE
DISTRICT OF CHERWELL
PARISH OF MIXBURY



FOR CONTINUATION SEE REPLACEMENT SHEET No. 2-74

FOR CONTINUATION SEE REPLACEMENT SHEET No. 2-69

FOR CONTINUATION SEE SHEET No. 2-73



The area enclosed by any limit of deviation or by any limit of land to be acquired or used is the area extending to the outer edge of the line marking those limits

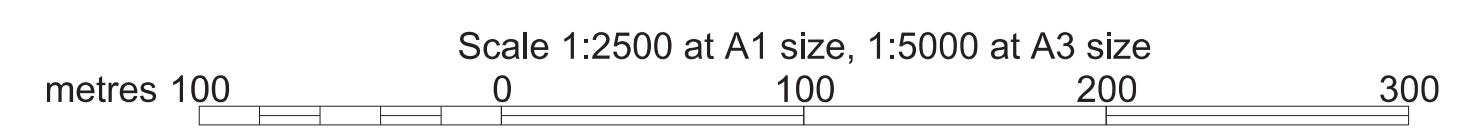
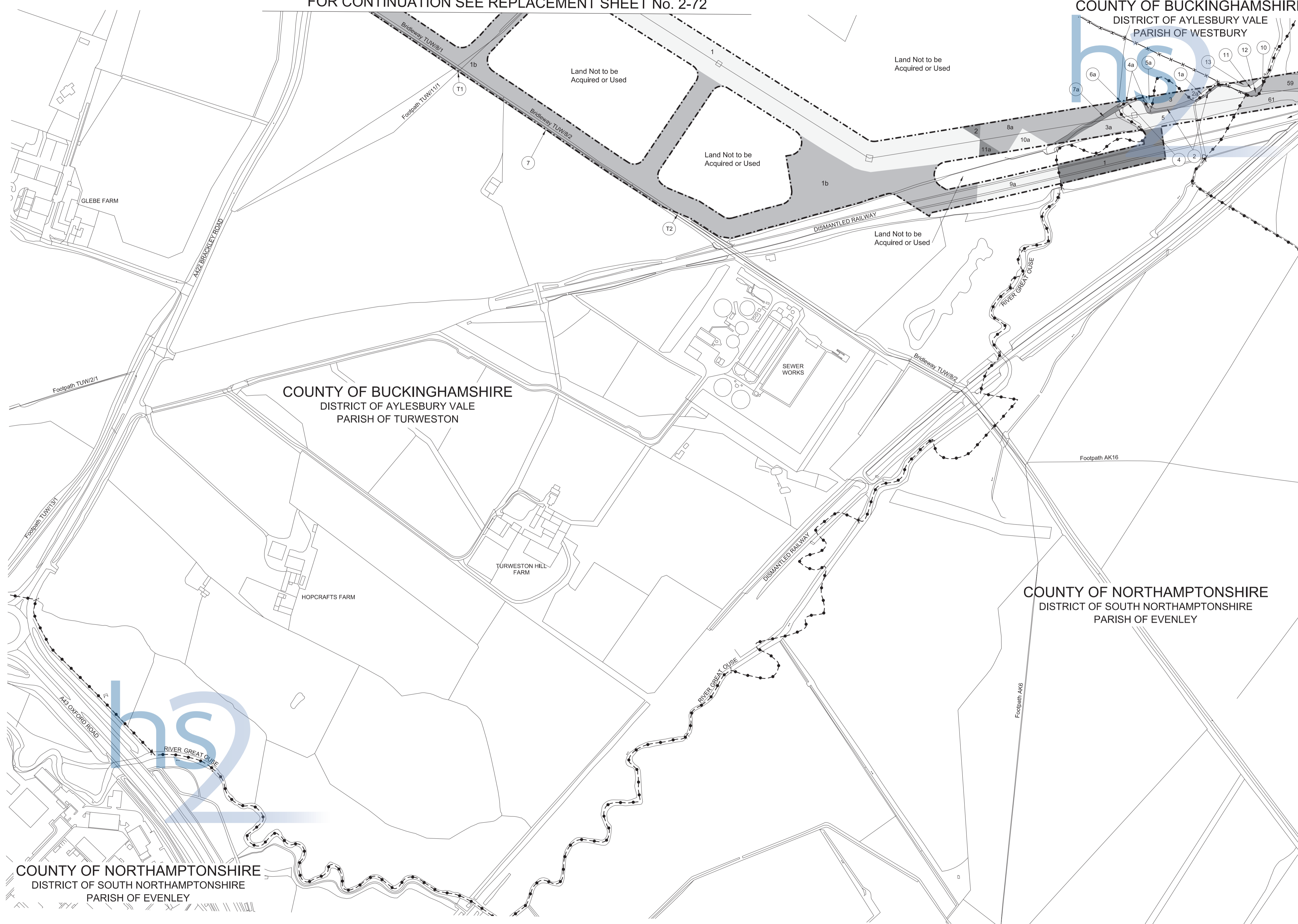
This map is based upon Ordnance Survey material with the permission of Ordnance Survey on behalf of the Controller of Her Majesty's Stationery Office Crown Copyright. Unauthorised reproduction infringes Crown Copyright and may lead to prosecution or civil proceedings (Ordnance Survey Licence 100049190)

COUNTY OF OXFORDSHIRE
DISTRICT OF CHERWELL
PARISH OF MIXBURY

FOR CONTINUATION SEE REPLACEMENT SHEET No. 2-70

PLAN

FOR CONTINUATION SEE REPLACEMENT SHEET No. 2-72



For Section of Work No. 2/49 see Sheet Nos 5-28
For Section of Work No. 2/110 see Sheet No. 5-66
For Section of Work No. 2/110A see Sheet No. 5-67
For Section of Work No. 2/110B see Sheet No. 5-77

The area enclosed by any limit of deviation or by any limit of land to be acquired or used is the area extending to the outer edge of the line marking those limits

This map is based upon Ordnance Survey material with the permission of Ordnance Survey on behalf of the Controller of Her Majesty's Stationery Office Crown Copyright. Unauthorised reproduction infringes Crown Copyright and may lead to prosecution or civil proceedings (Ordnance Survey Licence 100049190)

AMENDMENTS TO THIS SHEET
ARE AS FOLLOWS :-

Point P9 relocated
Points P11, P12 and P13 added
Access point on unnamed road added
Plots AP2-1, AP2-2, AP2-3 and AP2-4 added in Parish of Turweston
Plot AP2-3 added in Parish of Whitfield

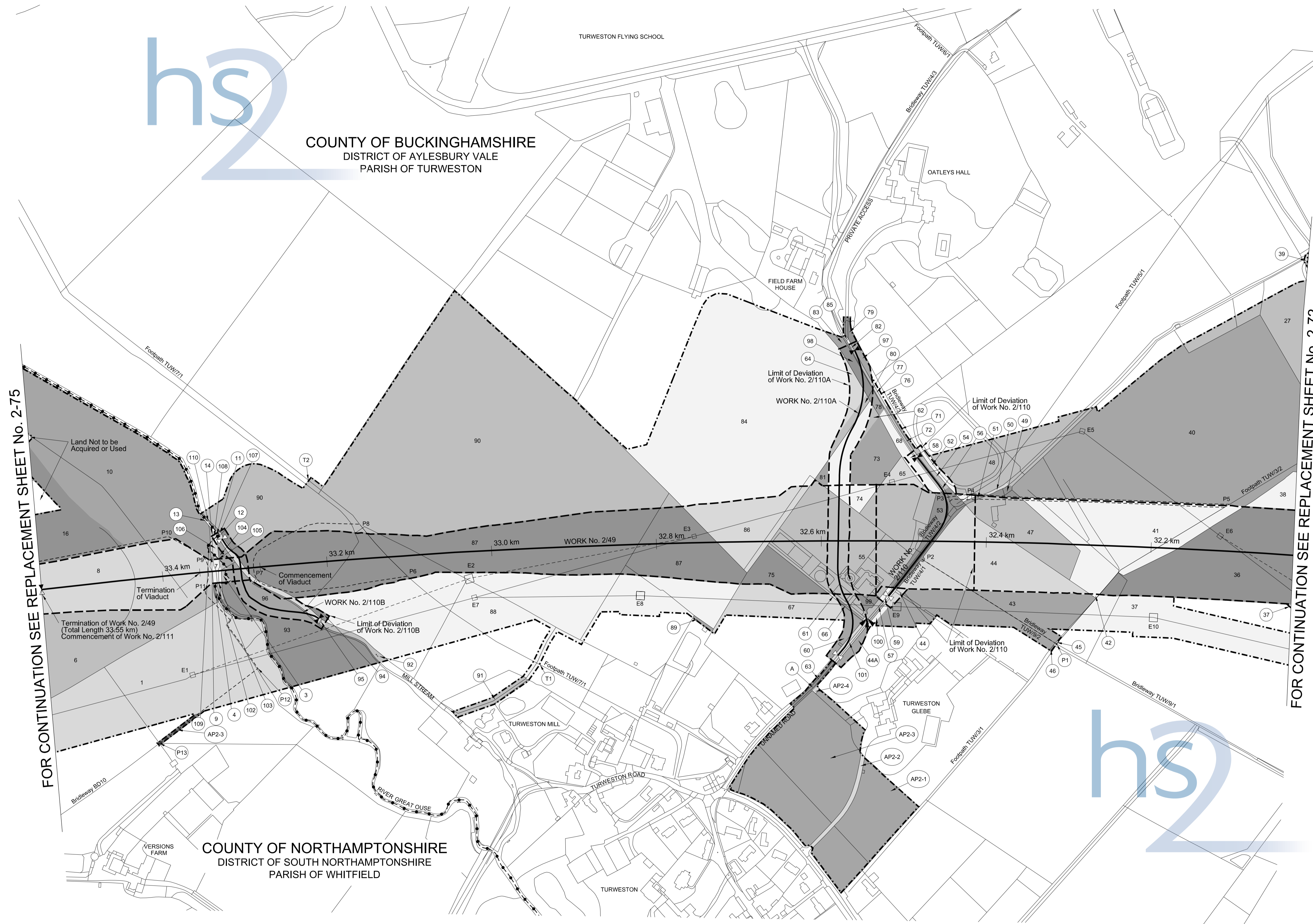
PLAN



COUNTY OF BUCKINGHAMSHIRE
DISTRICT OF AYLESBURY VALE
PARISH OF TURWESTON

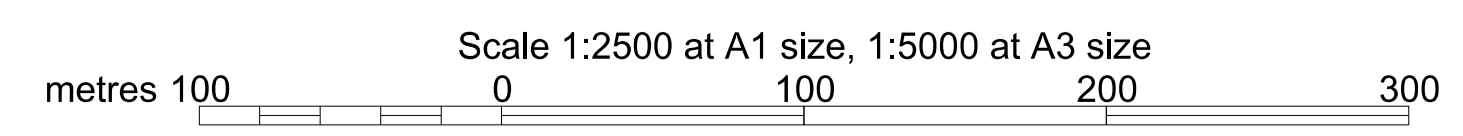
COUNTY OF NORTHAMPTONSHIRE
DISTRICT OF SOUTH NORTHAMPTONSHIRE
PARISH OF WHITFIELD

Proposed Viaduct over River Great Ouse and Mill Stream Work No. 2/49 Span 20.0m, Headway 6.33m



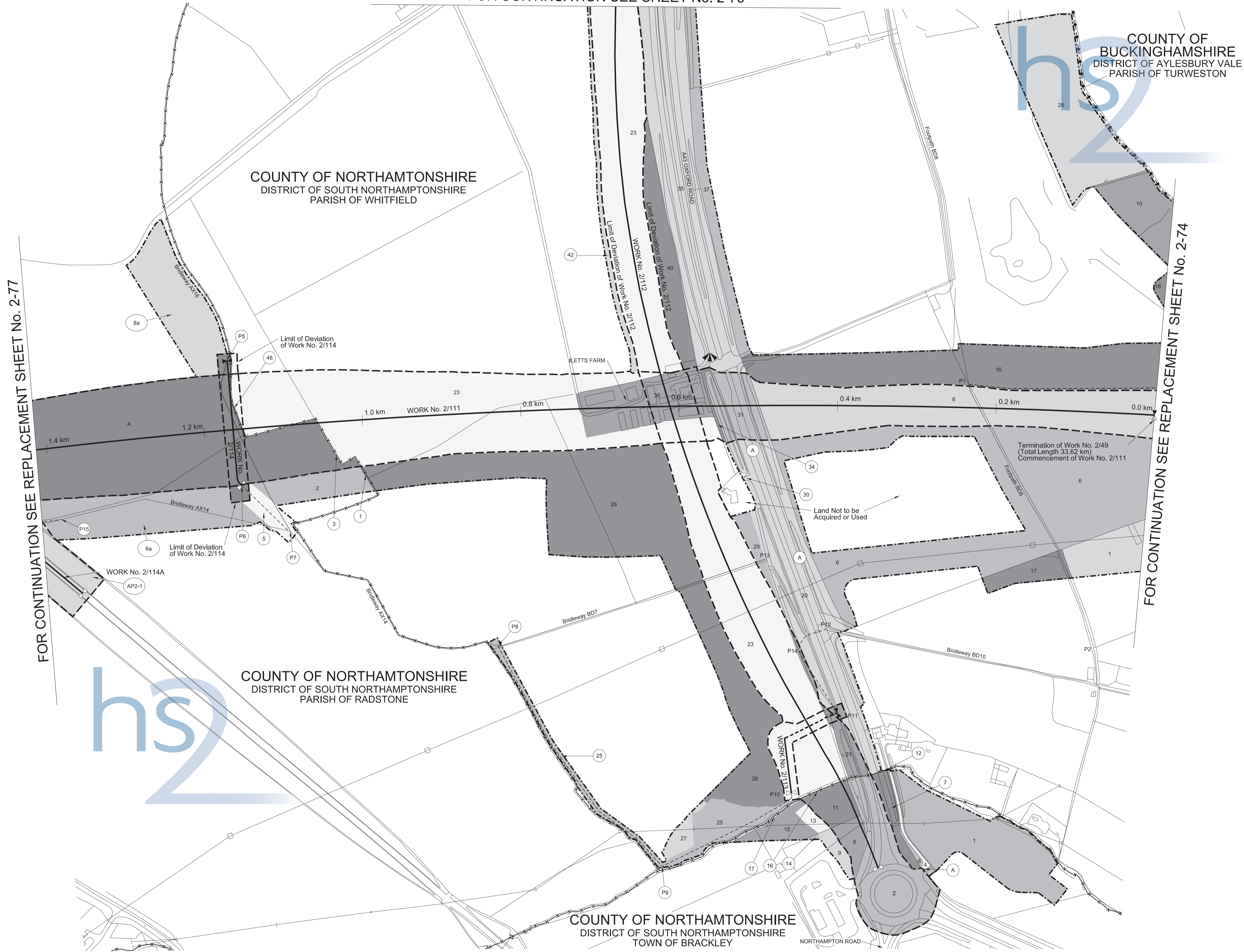
FOR CONTINUATION SEE REPLACEMENT SHEET No. 2-75

FOR CONTINUATION SEE REPLACEMENT SHEET No. 2-72



PLAN

FOR CONTINUATION SEE SHEET No. 2-76



REPLACEMENT SHEET No. 2-75

IN PARLIAMENT - SESSION 2015-16

HIGH SPEED RAIL
(LONDON - WEST MIDLANDS)

ADDITIONAL PROVISION
(JULY 2015)

Work No. 2/111 (Railway)
Work No. 2/112 (Road)
Work No. 2/113 (Underpass)
Works Nos. 2/114, 2/114A (Bridges)

For Section of Work No. 2/111 see Sheet No. 5-29
For Section of Works Nos. 2/112, 2/113 see Sheet No. 5-67
For Section of Work No. 2/114 see Sheet No. 5-68
For Section of Work No. 2/114A see Additional Sheet 5-116

The area enclosed by any limit of deviation or by any limit of land to be acquired or used is the area extending to the outer edge of the line marking those limits

This map is based upon Ordnance Survey material with the permission of Ordnance Survey on behalf of the controller of Her Majesty's Stationery Office Crown Copyright. Unauthorised reproduction infringes Crown Copyright and may lead to prosecution or civil proceedings (Ordnance Survey licence 100049190)

JULY 2015 AMENDMENTS TO THIS SHEET ARE AS FOLLOWS :-


Work No. 2/114A added
Point P15 added
Point P2 relocated
Plots 6a, 8a and AP2-1 added in Parish of Radstone
Plots 6, 8 removed in Parish of Radstone

SEPTEMBER 2014 AMENDMENTS TO THIS SHEET ARE AS FOLLOWS :-

Point P14 added

FOR CONTINUATION SEE REPLACEMENT SHEET No. 2-77

FOR CONTINUATION SEE REPLACEMENT SHEET No. 2-74



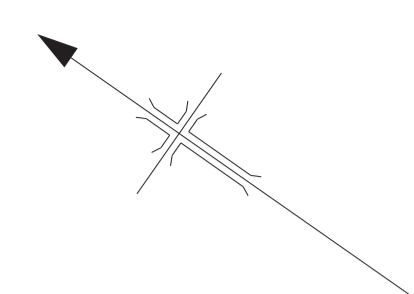
Scale 1:2500 at A1 size, 1:5000 at A3 size

metres 100 0 100 200 300

The area enclosed by any limit of deviation or by any limit of land to be acquired or used is the area extending to the outer edge of the line marking those limits

This map is based upon ordnance survey material with the permission of ordnance survey on behalf of the controller of Her Majesty's stationery office crown copyright. Unauthorised reproduction infringes crown copyright and may lead to prosecution or civil proceedings (ordnance survey licence 100049190)

PLAN



COUNTY OF NORTHAMPTONSHIRE
DISTRICT OF SOUTH NORTHAMPTONSHIRE
PARISH OF WHITFIELD

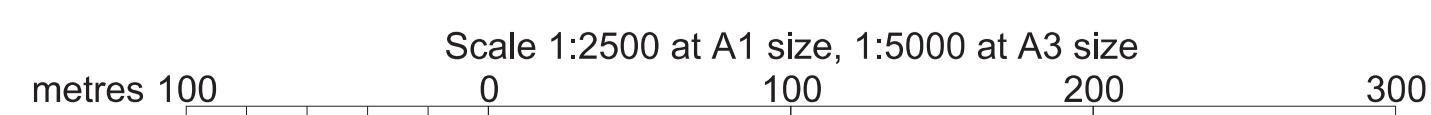
COUNTY OF NORTHAMPTONSHIRE
DISTRICT OF SOUTH NORTHAMPTONSHIRE
PARISH OF RADSTONE

COUNTY OF BUCKINGHAMSHIRE
DISTRICT OF AYLESBURY VALE
PARISH OF BIDDLESDEN

COUNTY OF BUCKINGHAMSHIRE
DISTRICT OF AYLESBURY VALE
PARISH OF TURWESTON



FOR CONTINUATION SEE REPLACEMENT SHEET No. 2-75



COUNTY OF NORTHAMPTONSHIRE DISTRICT OF SOUTH NORTHAMPTONSHIRE PARISH OF RADSTONE PLAN

REPLACEMENT SHEET NO. 2-77

IN PARLIAMENT - SESSION 2015-16

HIGH SPEED RAIL
(LONDON - WEST MIDLANDS)

ADDITIONAL PROVISION
(JULY 2015)

Work No. 2/111 (Railway)
Work No. 2/116 (Road)
Work No. 2/116A (Access Road)
Works Nos. 2/117, 2/114A (Bridges)

For Section of Work No. 2/111 see Sheet No. 5-29
For Section of Works Nos. 2/116, 2/116A, 2/117
see Sheet No. 5-68
For Section of Work No. 2/114A
see Additional Sheet 5-116

The area enclosed by any limit of deviation or by any limit of land to be acquired or used is the area extending to the outer edge of the line marking those limits

This map is based upon Ordnance Survey material with the permission of Ordnance Survey on behalf of the Controller of Her Majesty's Stationery Office Crown Copyright. Unauthorised reproduction infringes Crown Copyright and may lead to prosecution or civil proceedings (Ordnance Survey Licence 100049190)

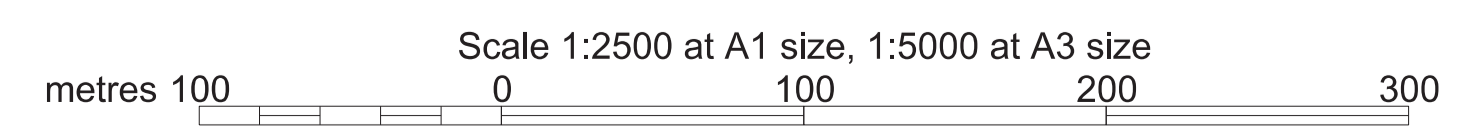
AMENDMENTS TO THIS SHEET
ARE AS FOLLOWS :-

Work No. 2/114A added
Work No. 2/115 removed
Points P17, P18, P19, P20, P21, P22, P23, P24, P25, P26 and P27 added
Points P1, P3, P8, P12 and P13 removed
Plots 6a, 6b, 16a, 16b, 16c, 18a, 18b, 18c, 37b, AP2-1, AP2-2, AP2-3, AP2-4, AP2-5, AP2-6 and AP2-7 added
Plots 6, 8, 16, 18, 37 and 39 removed



FOR CONTINUATION SEE SHEET No. 2-78

FOR CONTINUATION SEE REPLACEMENT SHEET No. 2-75



COUNTY OF NORTHAMPTONSHIRE DISTRICT OF SOUTH NORTHAMPTONSHIRE PLAN

IN PARLIAMENT - SESSION 2013-14

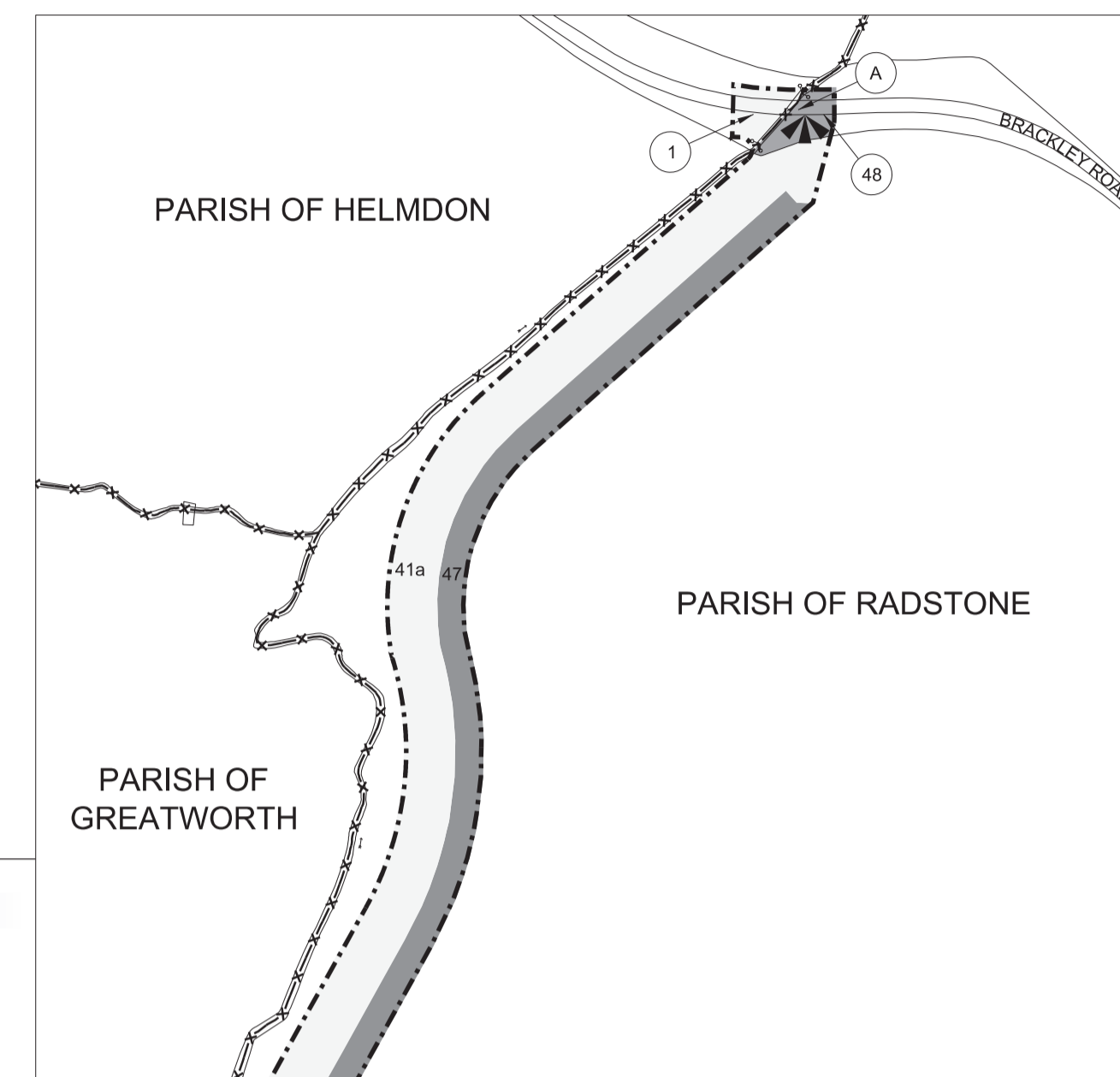
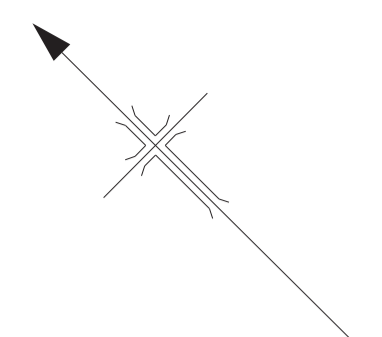
HIGH SPEED RAIL
(LONDON - WEST MIDLANDS)

Work No. 2/111 (Railway)
Work No. 2/118 (Bridge)

For Section of Work No. 2/111 see Sheet No. 5-30
For Section of Work No. 2/118 see Sheet No. 5-68

The area enclosed by any limit of deviation or by any limit of land to be acquired or used is the area extending to the outer edge of the line marking those limits

This map is based upon Ordnance Survey material with the permission of Ordnance Survey on behalf of the Controller of Her Majesty's Stationery Office Crown Copyright. Unauthorised reproduction infringes Crown Copyright and may lead to prosecution or civil proceedings (Ordnance Survey Licence 100049190)


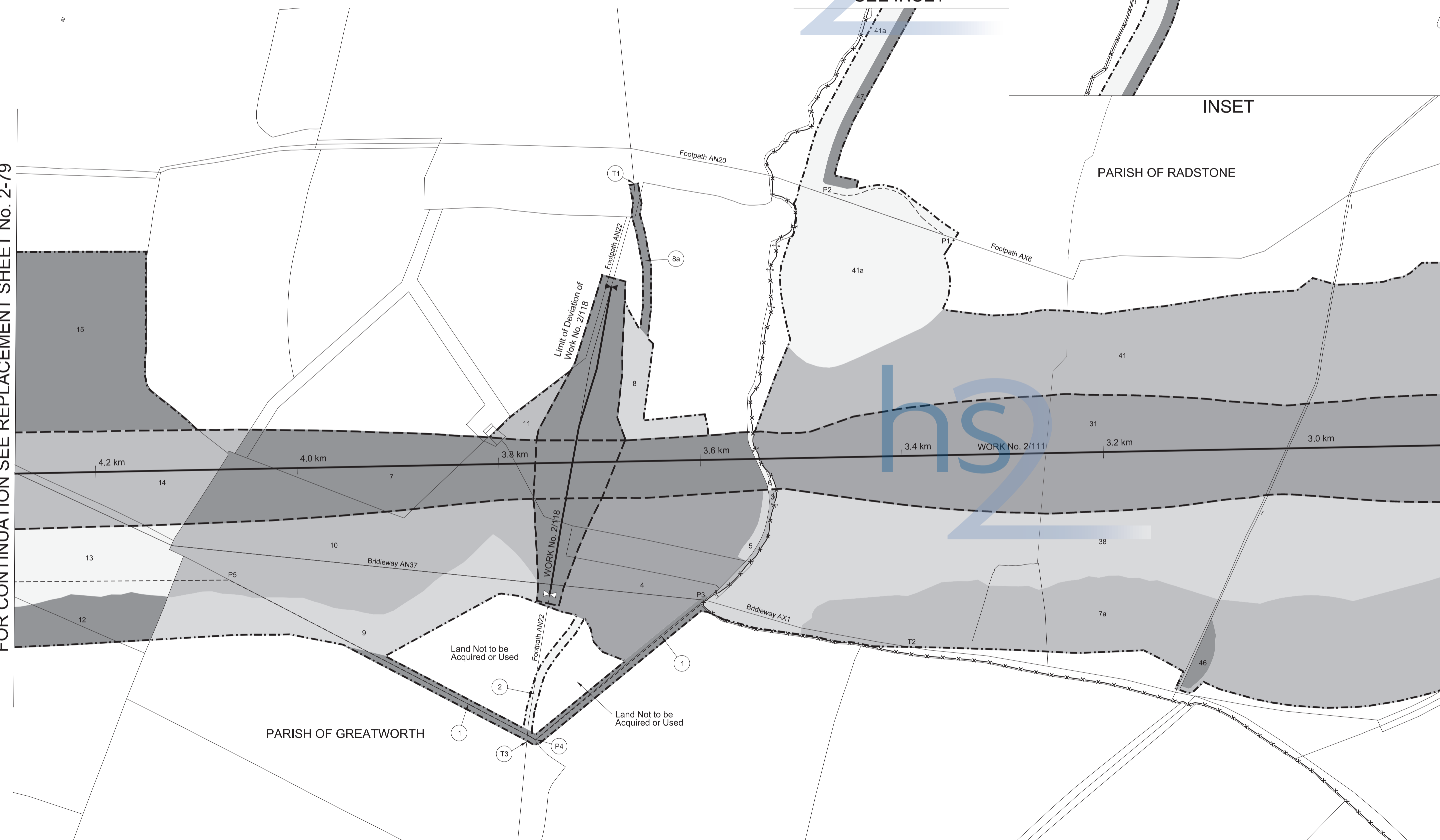


FOR CONTINUATION
SEE INSET

INSET

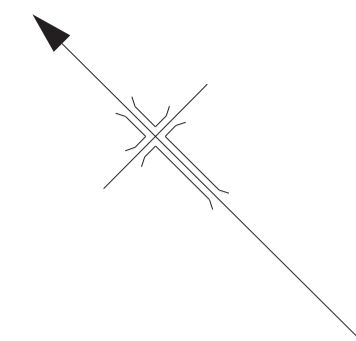
FOR CONTINUATION SEE REPLACEMENT SHEET No. 2-79

FOR CONTINUATION SEE REPLACEMENT SHEET No. 2-77



Scale 1:2500 at A1 size, 1:5000 at A3 size
metres 100 0 100 200 300

COUNTY OF NORTHAMPTONSHIRE DISTRICT OF SOUTH NORTHAMPTONSHIRE PARISH OF GREATWORTH PLAN



REPLACEMENT SHEET No. 2-79

IN PARLIAMENT - SESSION 2015-16

HIGH SPEED RAIL
(LONDON - WEST MIDLANDS)

ADDITIONAL PROVISION
(JULY 2015)

Work No. 2/111 (Railway)
Works Nos. 2/119, 2/120 (Bridges)
Works Nos. 2/121A, 2/121B (Access Roads)

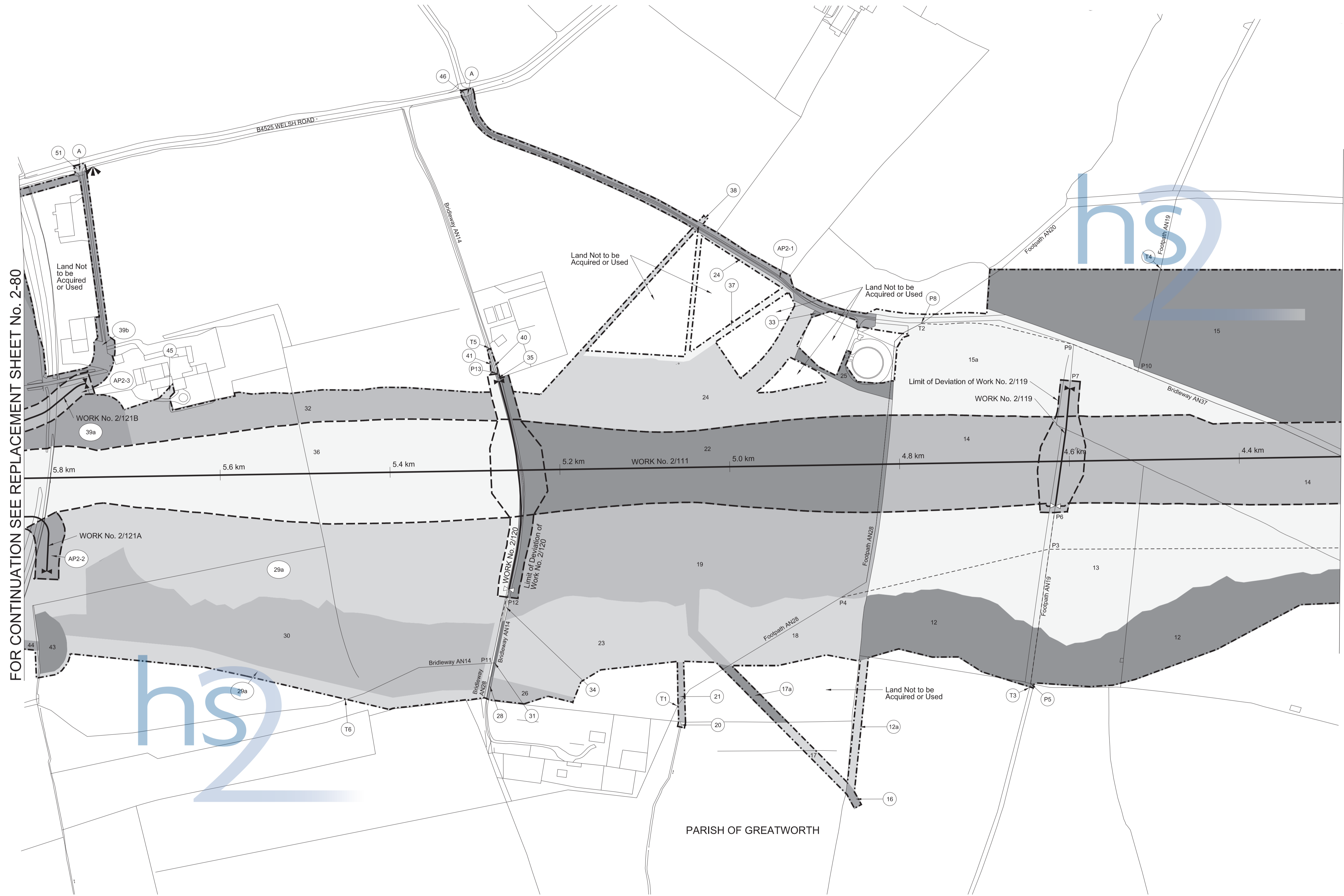
For Section of Work No. 2/111 see Sheet No. 5-30
For Section of Work No. 2/119 see Sheet No. 5-68
For Section of Work No. 2/120 see Sheet No. 5-69
For Section of Works Nos. 2/121A, 2/121B see Additional Sheet 5-117

The area enclosed by any limit of deviation or by any limit of land to be acquired or used is the area extending to the outer edge of the line marking those limits

This map is based upon Ordnance Survey material with the permission of Ordnance Survey on behalf of the Controller of Her Majesty's Stationery Office Crown Copyright. Unauthorised reproduction infringes Crown Copyright and may lead to prosecution or civil proceedings (Ordnance Survey Licence 100049190)

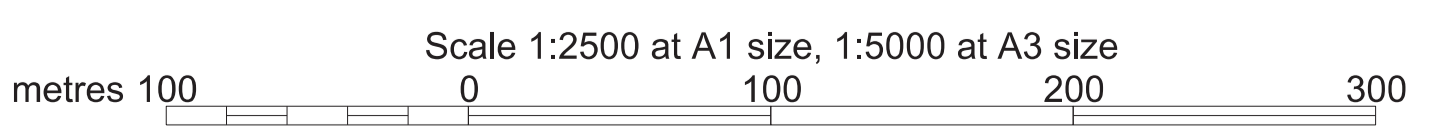
AMENDMENTS TO THIS SHEET
ARE AS FOLLOWS :-

Work No. 2/121A added
Work No. 2/121B added
Plots 29a, 39a, 39b, AP2-1, AP2-2 and AP2-3 added
Plots 27, 29 and 39 removed

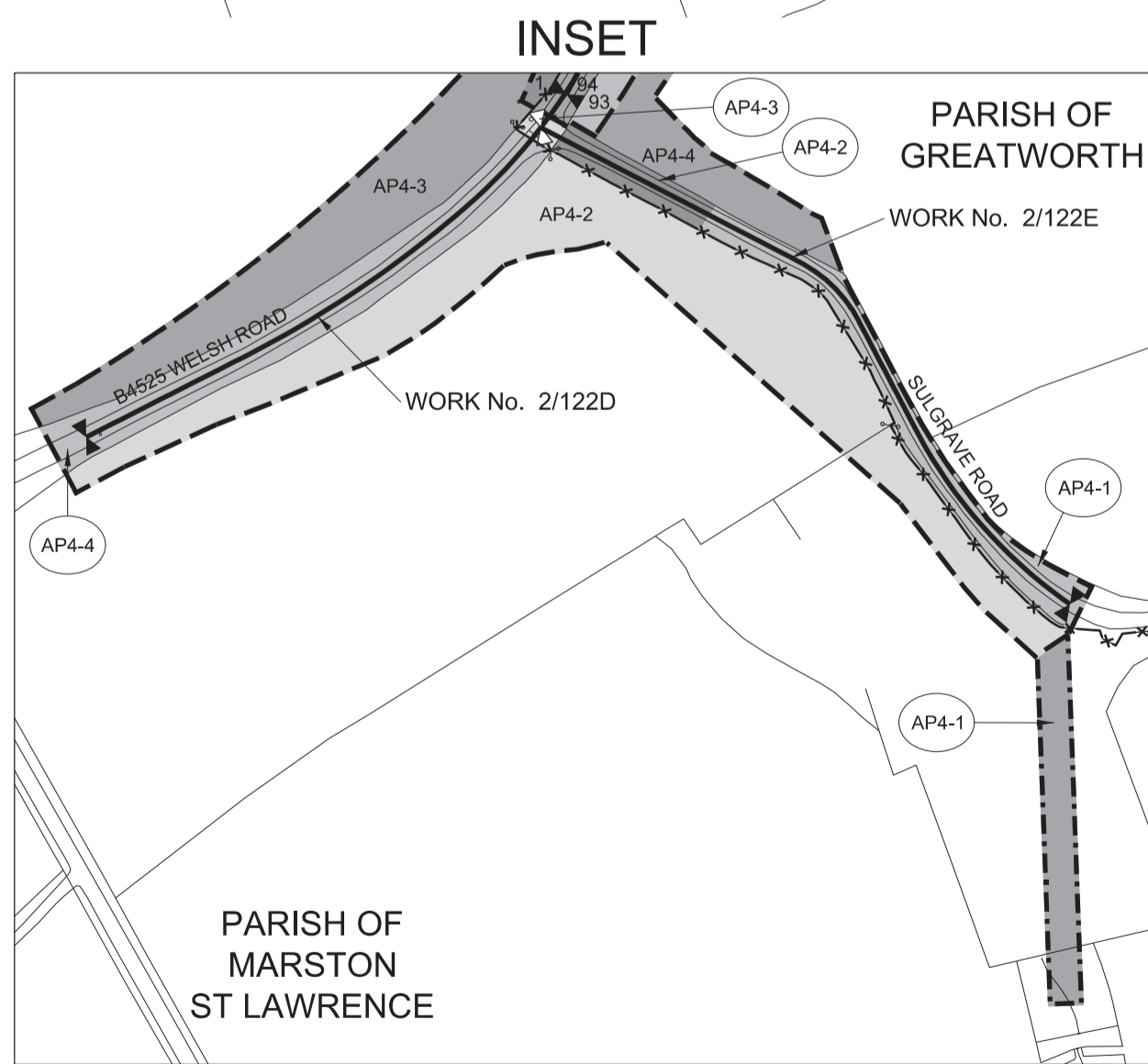
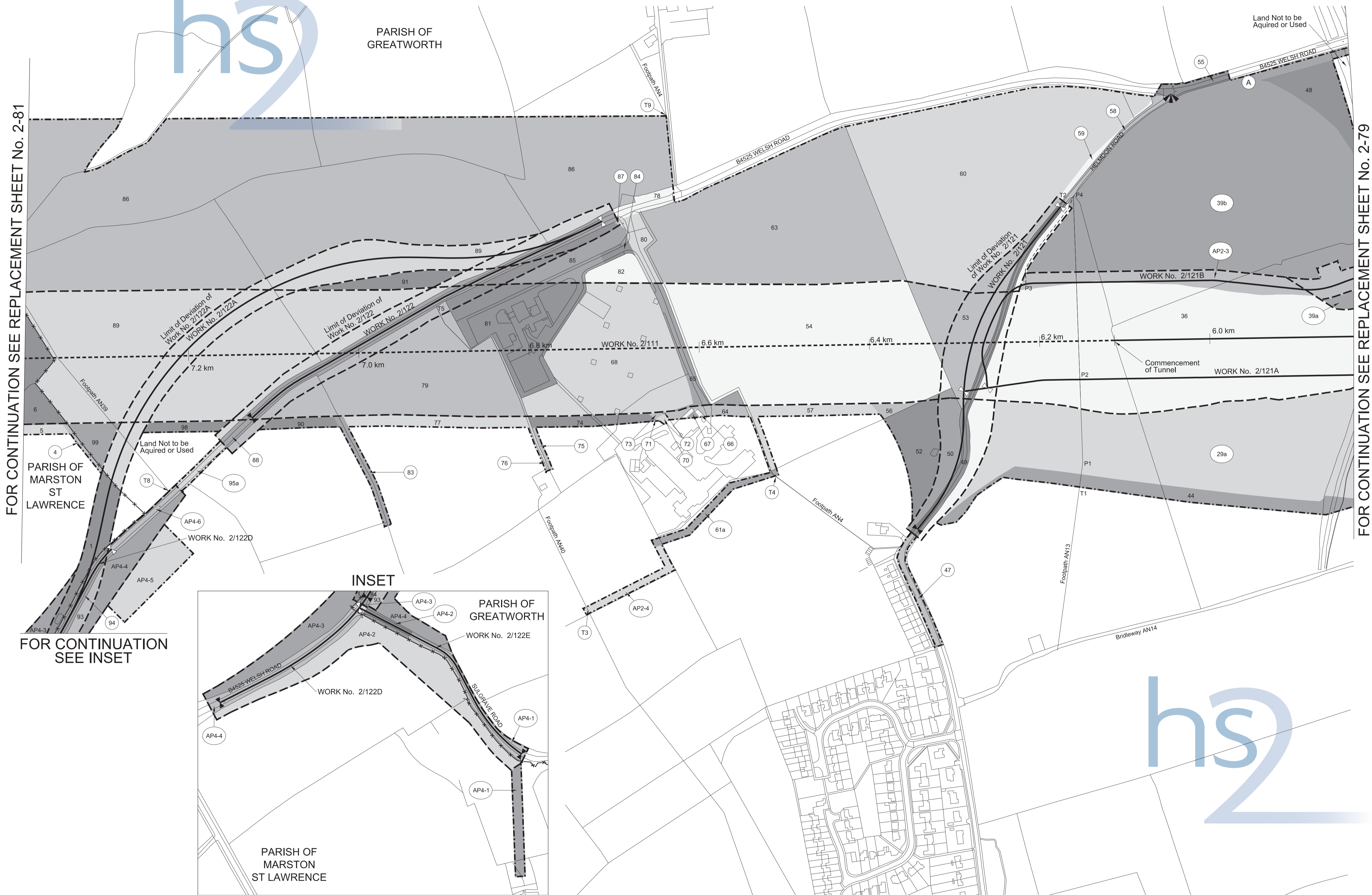

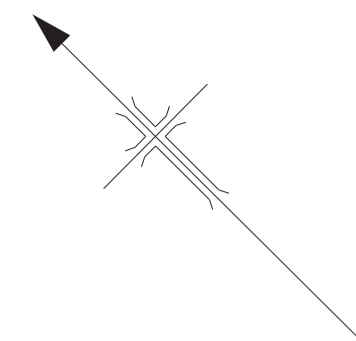


FOR CONTINUATION SEE REPLACEMENT SHEET No. 2-80

FOR CONTINUATION SEE SHEET No. 2-78



COUNTY OF NORTHAMPTONSHIRE DISTRICT OF SOUTH NORTHAMPTONSHIRE PLAN



REPLACEMENT SHEET No. 2-80

IN PARLIAMENT - SESSION 2015-16

HIGH SPEED RAIL
(LONDON - WEST MIDLANDS)

ADDITIONAL PROVISION
(DECEMBER 2015)

Work No. 2/111 (Railway)
Works Nos. 2/121, 2/122, 2/122D, 2/122E (Roads)
Work No. 2/122A (Temporary Road)
Works Nos. 2/121A, 2/121B (Access Roads)

For Section of Work No. 2/111 see Sheet No. 5-31
For Section of Works Nos. 2/121, 2/122, 2/122A see Sheet No. 5-69
For Section of Works Nos. 2/121A, 2/121B see Additional Sheet No. 5-117
For Section of Works Nos. 2/122D, 2/122E see Additional Sheet No. 5-119

The area enclosed by any limit of deviation or by any limit of land to be acquired or used is the area extending to the outer edge of the line marking those limits

This map is based upon ordnance survey material with the permission of ordnance survey on behalf of the controller of Her Majesty's stationery office crown copyright. Unauthorised reproduction infringes crown copyright and may lead to prosecution or civil proceedings (ordnance survey licence 100049190)

DECEMBER 2015 AMENDMENTS TO THIS SHEET ARE AS FOLLOWS :-

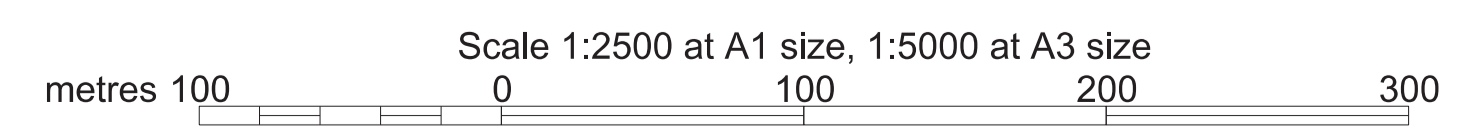
Points P2 and P3 relocated

OCTOBER 2015 AMENDMENTS TO THIS SHEET ARE AS FOLLOWS :-

Plots AP4-1, AP4-2, AP4-3, AP4-4, AP4-5, AP4-6 and 95a added in the Parish of Greatworth
Plots AP4-1, AP4-2, AP4-3 and AP4-4 added in the Parish of Marston St Lawrence
Plot 95 removed in the Parish of Greatworth
Work No. 2/122D added
Work No. 2/122E added

JULY 2015 AMENDMENTS TO THIS SHEET ARE AS FOLLOWS :-

Work No. 2/121A added
Work No. 2/121B added
Point T3 relocated
Plots 29a, 39a, 39b, 61a, AP2-3 and AP2-4 added in Parish of Greatworth
Plots 29, 39 and 61 removed in Parish of Greatworth



COUNTY OF NORTHAMPTONSHIRE DISTRICT OF SOUTH NORTHAMPTONSHIRE PLAN

REPLACEMENT SHEET No. 2-81

IN PARLIAMENT - SESSION 2015-16

HIGH SPEED RAIL
(LONDON - WEST MIDLANDS)

ADDITIONAL PROVISION
(JULY 2015)

Work No. 2/111 (Railway)
Works Nos. 2/122B, 2/123A (Temporary Roads)
Works Nos. 2/122C, 2/123 (Roads)

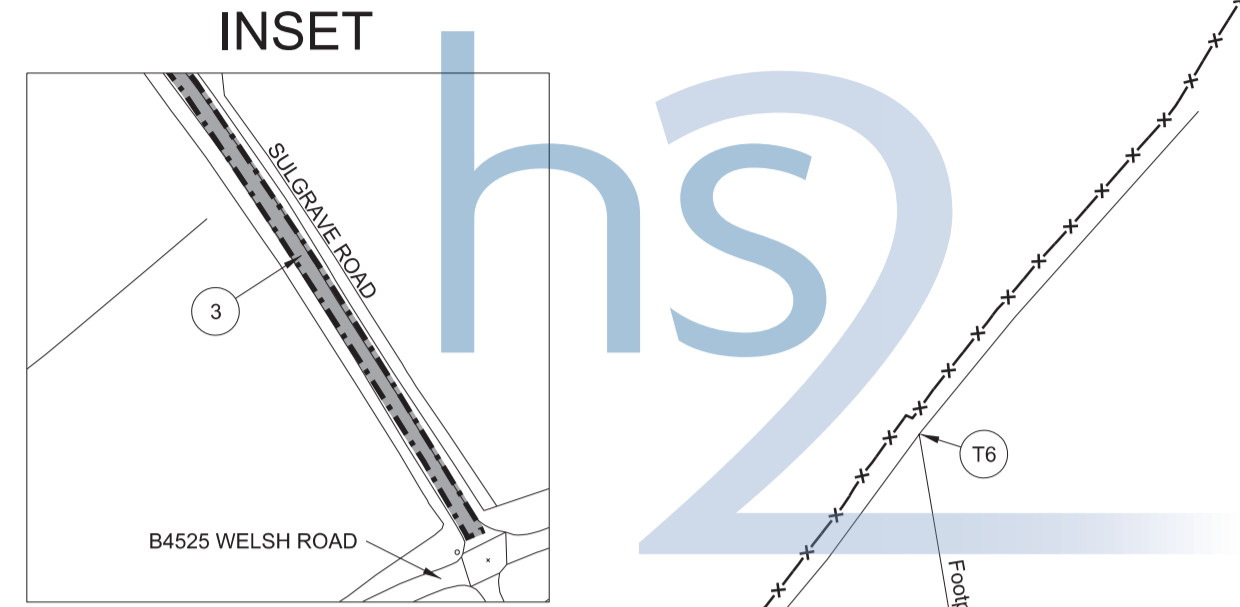
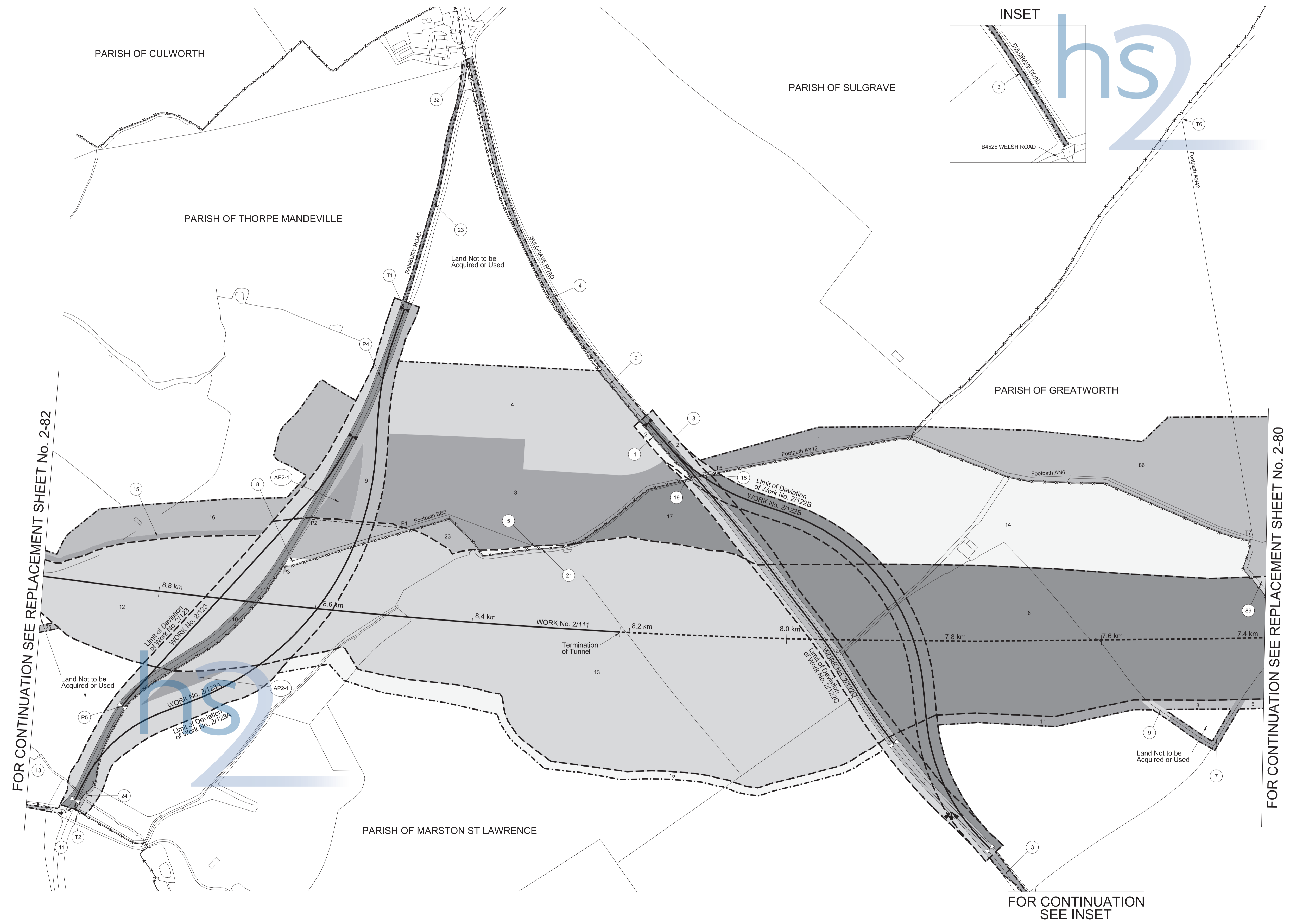
For Section of Work No. 2/111 see Sheet No. 5-31
For Section of Works Nos. 2/122B, 2/122C, 2/123,
2/123A see Sheet No. 5-70

The area enclosed by any limit of deviation or by any
limit of land to be acquired or used is the area extending
to the outer edge of the line marking those limits

This map is based upon ordnance survey material with the
permission of ordnance survey on behalf of the controller
of Her Majesty's stationery office crown copyright.
Unauthorised reproduction infringes crown
copyright and may lead to prosecution or civil proceedings
(ordnance survey licence 100049190)

AMENDMENTS TO THIS SHEET
ARE AS FOLLOWS :-

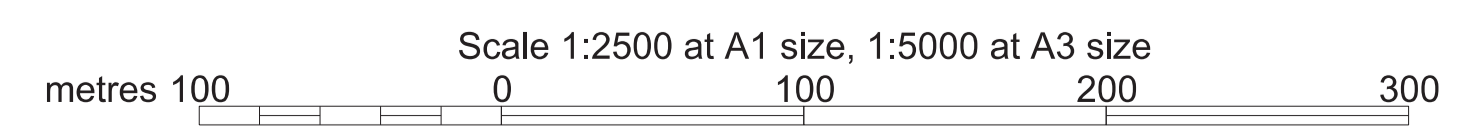
Plot AP2-1 added in Parish of Thorpe Mandeville
Plot AP2-1 added in Parish of Marston St Lawrence



FOR CONTINUATION SEE REPLACEMENT SHEET No. 2-82

FOR CONTINUATION SEE REPLACEMENT SHEET No. 2-80

FOR CONTINUATION
SEE INSET



COUNTY OF NORTHAMPTONSHIRE DISTRICT OF SOUTH NORTHAMPTONSHIRE PLAN

REPLACEMENT SHEET No. 2-82

IN PARLIAMENT - SESSION 2015-16

HIGH SPEED RAIL
(LONDON - WEST MIDLANDS)

ADDITIONAL PROVISION
(JULY 2015)
Work No. 2/111 (Railway)
Work No. 2/124 (Bridge)

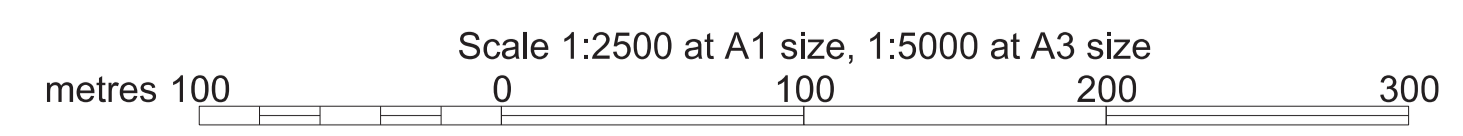
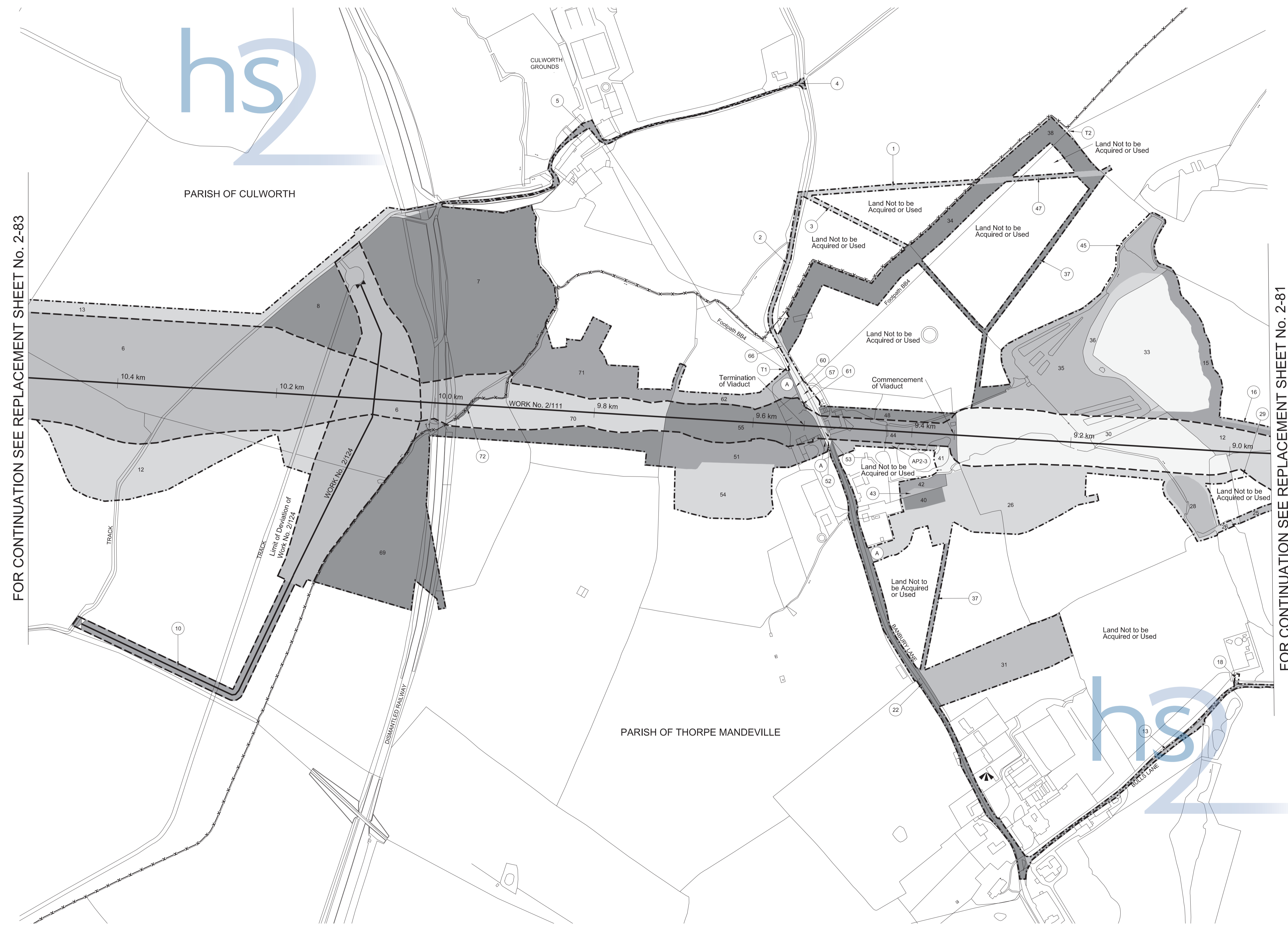
For Section of Work No. 2/111 see Sheet No. 5-32
For Section of Work No. 2/124 see Sheet No. 5-70

The area enclosed by any limit of deviation or by any limit of land to be acquired or used is the area extending to the outer edge of the line marking those limits

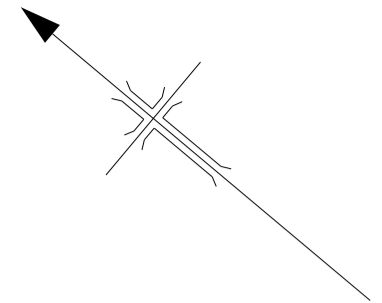
This map is based upon Ordnance Survey material with the permission of Ordnance Survey on behalf of the Controller of Her Majesty's Stationery Office Crown Copyright. Unauthorised reproduction infringes Crown Copyright and may lead to prosecution or civil proceedings (Ordnance Survey Licence 100049190)

AMENDMENTS TO THIS SHEET
ARE AS FOLLOWS :-

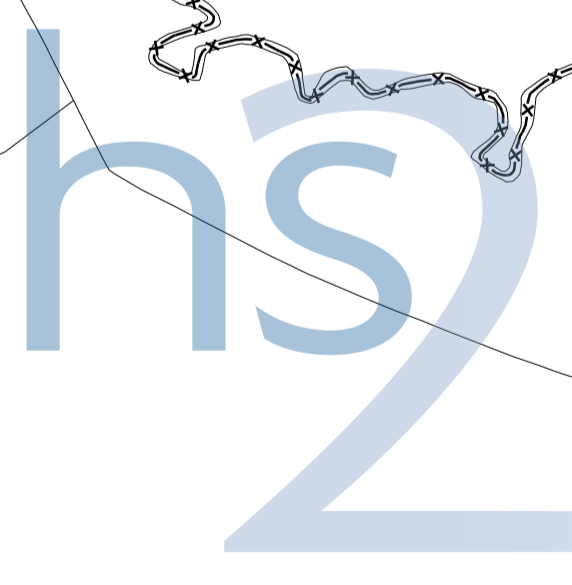
Plot AP2-3 added in Parish of Thorpe Mandeville



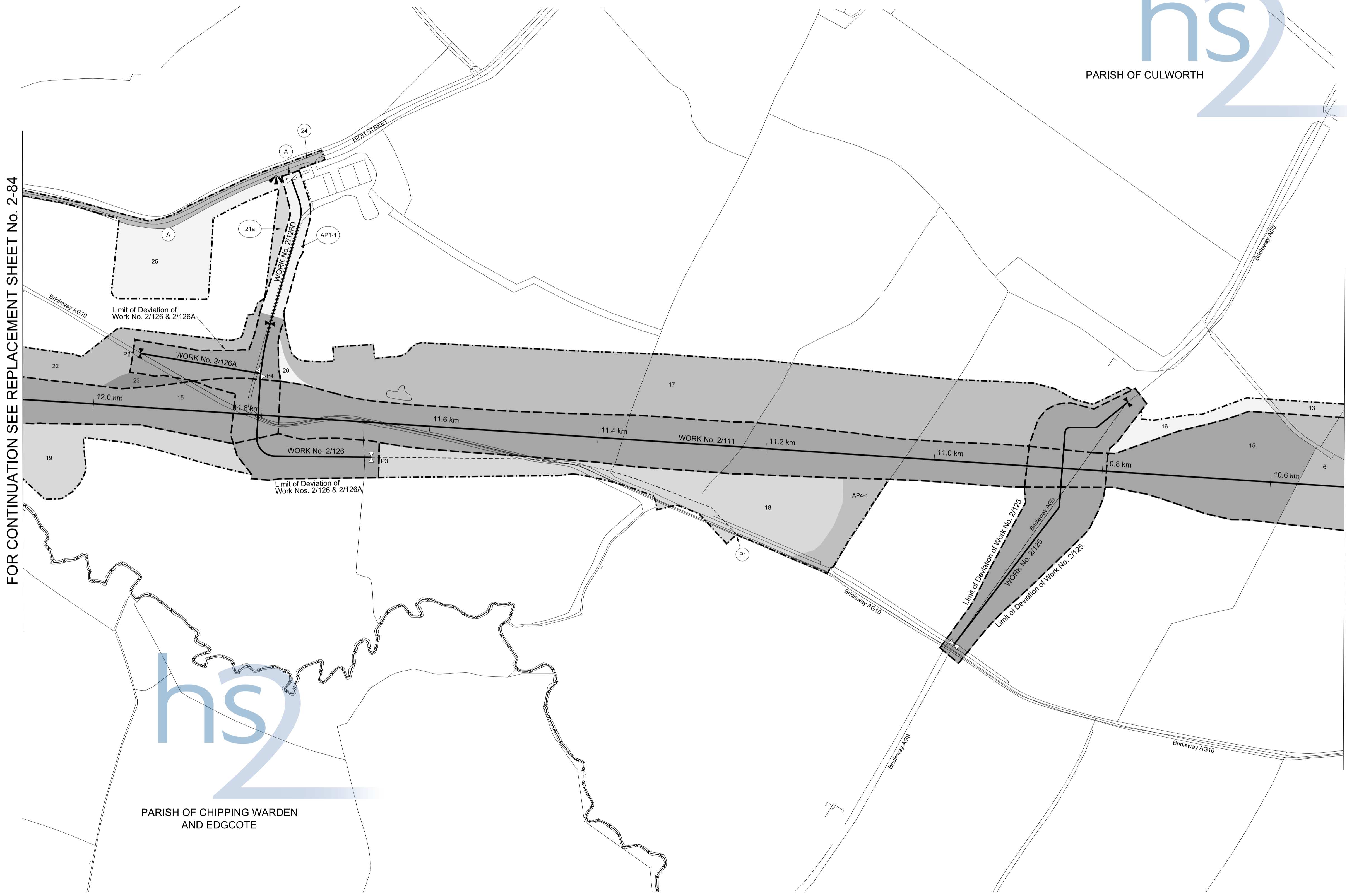
COUNTY OF NORTHAMPTONSHIRE DISTRICT OF SOUTH NORTHAMPTONSHIRE PLAN



PARISH OF CULWORTH



PARISH OF CHIPPING WARDEN
AND EDGCOTE



FOR CONTINUATION SEE REPLACEMENT SHEET No. 2-84

FOR CONTINUATION SEE REPLACEMENT SHEET No. 2-82

REPLACEMENT SHEET No. 2-83

IN PARLIAMENT - SESSION 2015-16

HIGH SPEED RAIL
(LONDON - WEST MIDLANDS)

ADDITIONAL PROVISION
(OCTOBER 2015)

Work No. 2/111 (Railway)
Works Nos. 2/125, 2/126 (Bridges)
Work No. 2/126A (Road)
Work No. 2/126D (Access Road)

For Section of Work No. 2/111 see Sheet No. 5-32
For Section of Works Nos. 2/125, 2/126, 2/126A
see Sheet No. 5-71
For Section of Work No. 2/126D see Additional
Sheet No. 5-114

The area enclosed by any limit of deviation or by any limit of land to be acquired or used is the area extending to the outer edge of the line marking those limits

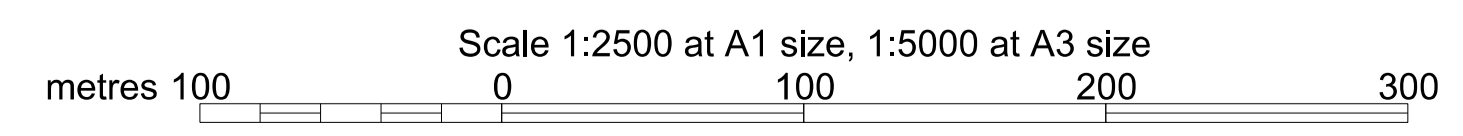
This map is based upon Ordnance Survey material with the permission of Ordnance Survey on behalf of the Controller of Her Majesty's Stationery Office Crown Copyright. Unauthorised reproduction infringes Crown Copyright and may lead to prosecution or civil proceedings (Ordnance Survey licence 100049190)

OCTOBER 2015 AMENDMENTS TO THIS SHEET ARE AS FOLLOWS :-

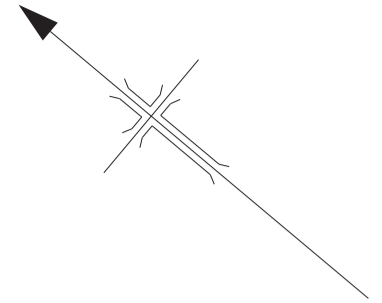
Plot AP4-1 added in the Parish of Culworth

SEPTEMBER 2014 AMENDMENTS TO THIS SHEET ARE AS FOLLOWS :-

Work No. 2/126D added
Plots AP1-1 and 21a added
Plot 21 removed



COUNTY OF NORTHAMPTONSHIRE DISTRICT OF SOUTH NORTHAMPTONSHIRE PLAN



REPLACEMENT SHEET No. 2-84

IN PARLIAMENT - SESSION 2015-16

HIGH SPEED RAIL
(LONDON - WEST MIDLANDS)

ADDITIONAL PROVISION
(OCTOBER 2015)

Work No. 2/111 (Railway)
Works Nos. 2/126B, 2/126C (Watercourses)
Work No. 2/127 (Access Road)

For Section of Work No. 2/111 see Sheet No. 5-33
For Section of Work No. 2/127 see Sheet No. 5-71
For Section of Works Nos. 2/126B, 2/126C
see Sheet No. 5-77

The area enclosed by any limit of deviation or by any limit of land to be acquired or used is the area extending to the outer edge of the line marking those limits

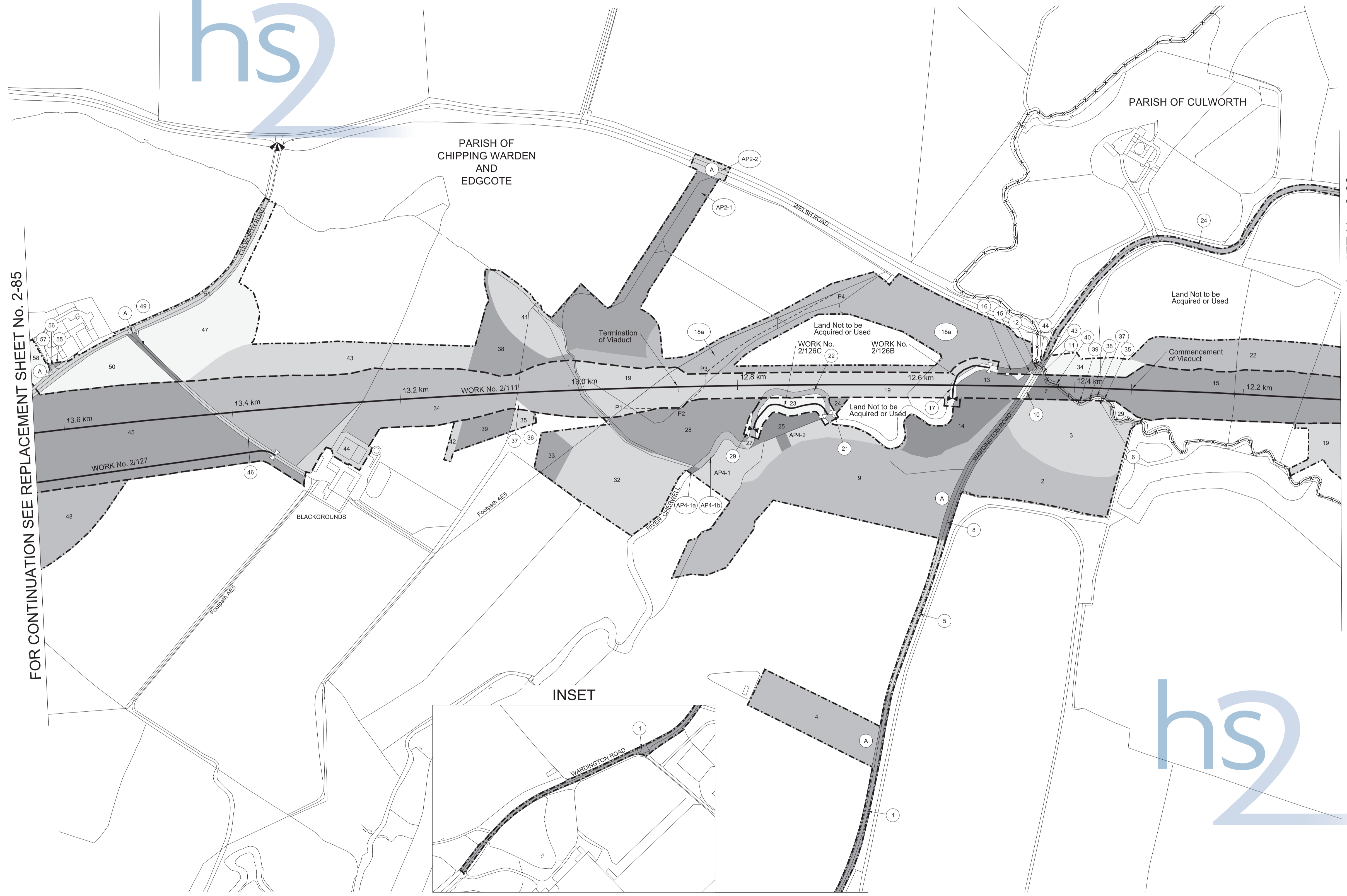
This map is based upon Ordnance Survey material with the permission of Ordnance Survey on behalf of the Controller of Her Majesty's Stationery Office Crown Copyright. Unauthorised reproduction infringes Crown Copyright and may lead to prosecution or civil proceedings (Ordnance Survey Licence 100049190)

OCTOBER 2015 AMENDMENTS TO THIS SHEET
ARE AS FOLLOWS :-

Plots AP4-1, AP4-1a, AP4-1b and AP4-2 added in the Parish of Chipping Warden and Edgcote
Plot 42 removed in the Parish of Culworth
Access point removed at Waddington Road

JULY 2015 AMENDMENTS TO THIS SHEET
ARE AS FOLLOWS :-

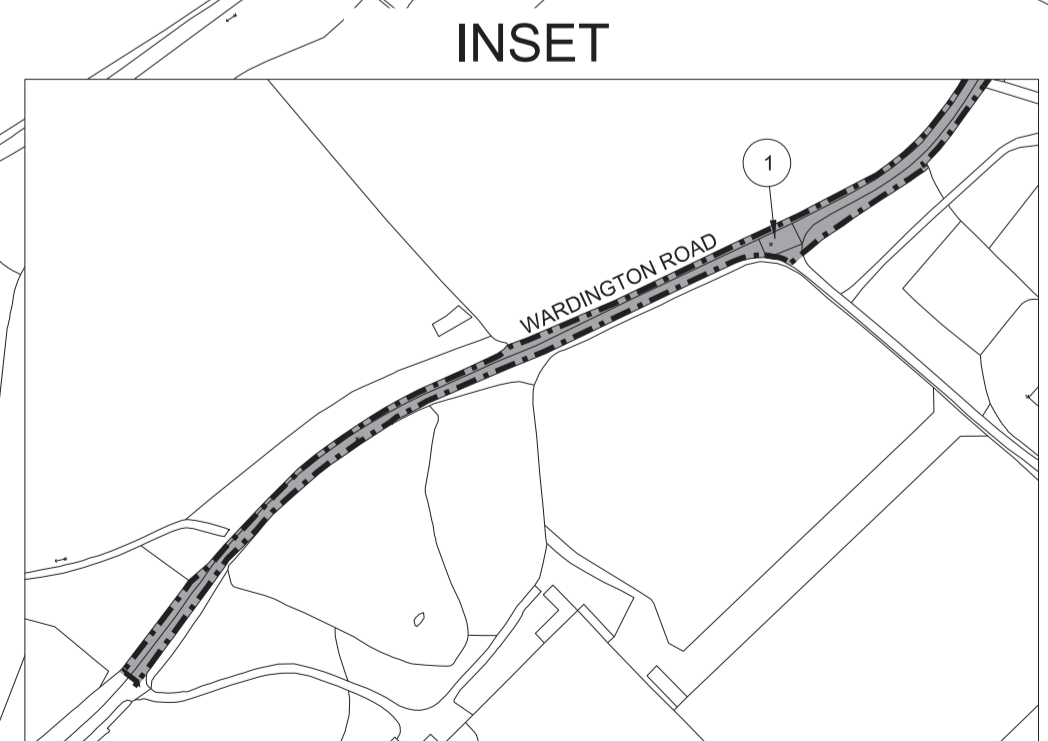
Point P3 relocated
Points P5 and P6 removed
Access point on Welsh Road relocated
Plots 18a, AP2-1 and AP2-2 added in Parish of Chipping Warden and Edgcote
Plots 18 and 30 removed in Parish of Chipping Warden and Edgcote



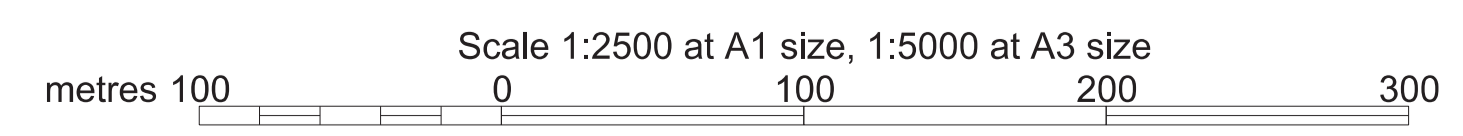
FOR CONTINUATION SEE REPLACEMENT SHEET No. 2-85

FOR CONTINUATION SEE REPLACEMENT SHEET No. 2-83

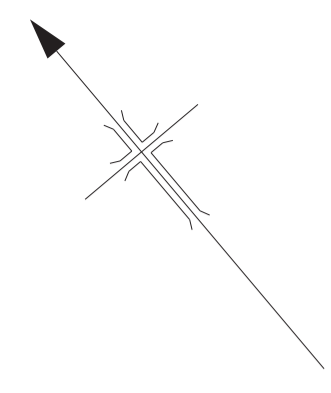
FOR CONTINUATION
SEE INSET



Proposed Viaduct over River Chenwell Work No. 2/111 Span 20.0m, Headway 7.13m



COUNTY OF NORTHAMPTONSHIRE DISTRICT OF SOUTH NORTHAMPTONSHIRE PARISH OF CHIPPING WARDEN & EDGCOTE PLAN



REPLACEMENT SHEET No. 2-85

IN PARLIAMENT - SESSION 2015-16

HIGH SPEED RAIL
(LONDON - WEST MIDLANDS)

ADDITIONAL PROVISION
(OCTOBER 2015)

Work No. 2/111 (Railway)

Works Nos. 2/127, 2/127A, 2/128E (Access Roads)

Works Nos. 2/128, 2/128D, 2/128F, 2/128J,
2/128K (Roads)

For Section of Work No. 2/111 see Sheet No. 5-33
For Section of Works Nos. 2/127, 2/128
see Sheet No. 5-71

For Section of Work No. 2/127A see Additional
Sheet No. 5-114

For Section for Work No. 2/128D
see Additional Sheet 5-117

For Section of Works Nos. 2/128E, 2/128F
see Additional Sheet No. 5-118

For Section of Works Nos. 2/128J, 2/128K
see Additional Sheet No. 5-120

The area enclosed by any limit of deviation or by any
limit of land to be acquired or used is the area extending
to the outer edge of the line marking those limits

This map is based upon Ordnance Survey material with the
permission of Ordnance Survey on behalf of the Controller
of Her Majesty's Stationery Office Crown Copyright.
Unauthorised reproduction infringes Crown
copyright and may lead to prosecution or civil proceedings
(Ordnance Survey licence 100049190)

OCTOBER 2015 AMENDMENTS TO THIS SHEET
ARE AS FOLLOWS :-

Plots AP4-3, AP4-4, AP4-5, AP4-6, AP4-7, AP4-7a,
AP4-8, AP4-9, AP4-10 and AP4-11 added
Plot 97 removed
Work No. 2/128J added
Work No. 2/128K added

JULY 2015 AMENDMENTS TO THIS SHEET
ARE AS FOLLOWS :-

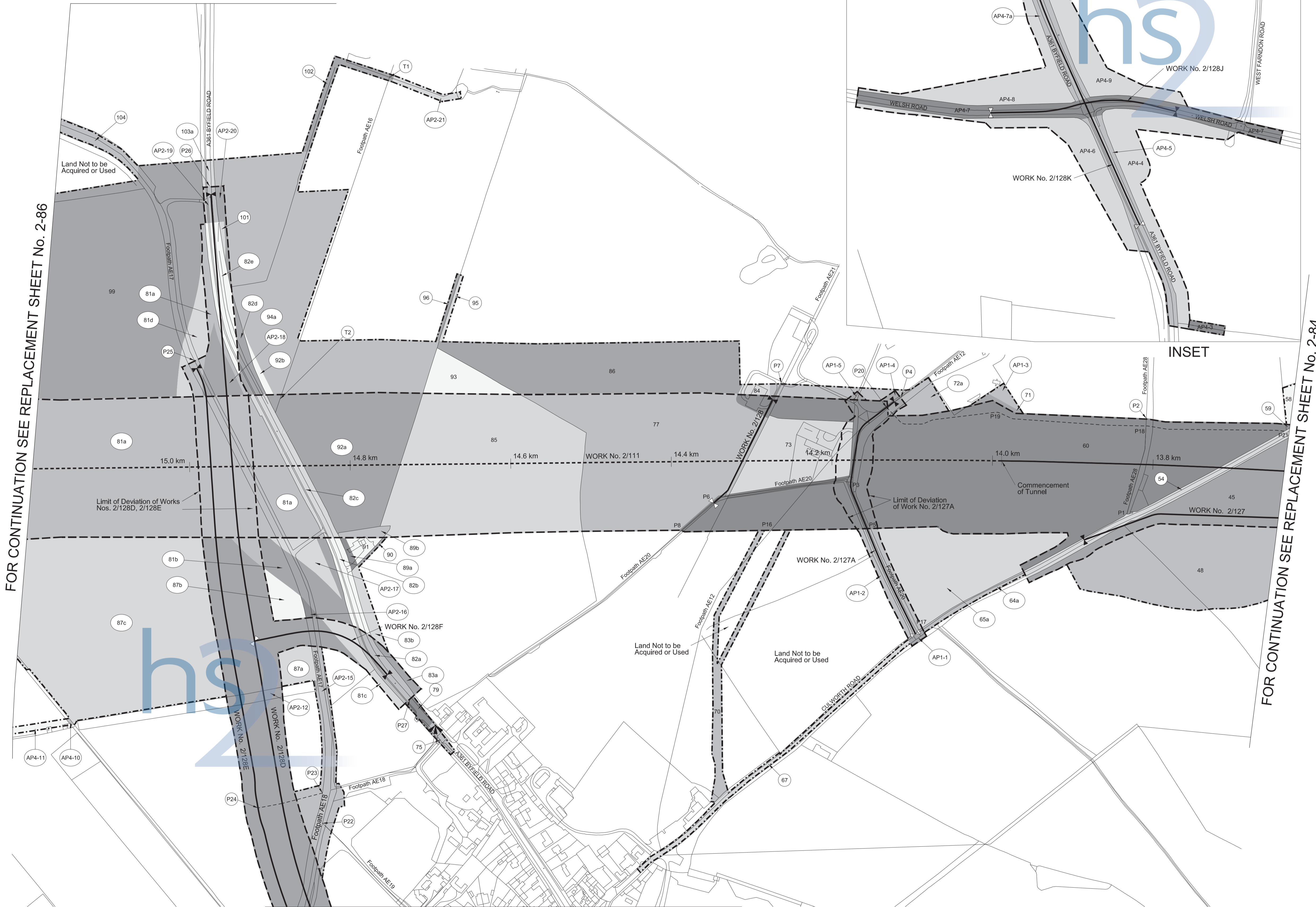
Work No. 2/128D added
Work No. 2/128E added
Work No. 2/128F added
Work No. 2/128A removed
Work No. 2/128B removed
Points P22, P23, P24, P25, P26 and P27 added
Points T3 and T4 removed
Label for Footpath AE18 added
Label for Footpath AE19 added
Access point on A361 Byfield Road removed
Plots 81a, 81b, 81c, 81d, 82a, 82b, 82c, 82d, 82e,
83a, 83b, 87a, 87b, 87c, 89a, 89b, 92a, 92b, 94a,
103a, AP2-12, AP2-15, AP2-16, AP2-17, AP2-18,
AP2-19, AP2-20 and AP2-21 added
Plots 81, 82, 83, 87, 89, 92, 94 and 103 removed

SEPTEMBER 2014 AMENDMENTS TO
THIS SHEET ARE AS FOLLOWS :-

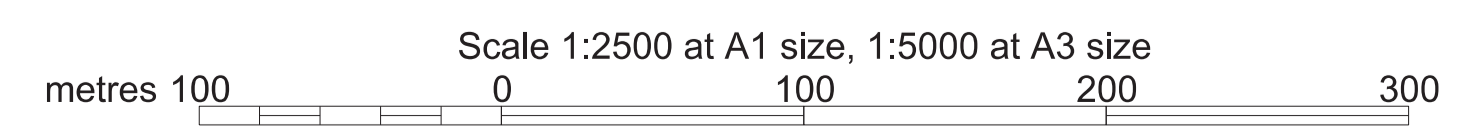
Work No. 2/127A added
Points P2, P4, P7 and P20 relocated
Point P21 added
Plots AP1-1, AP1-2, AP1-3, AP1-4, AP1-5, 64a,
65a and 72a added
Plots 62, 64, 65 and 72 removed

FOR CONTINUATION SEE INSET

FOR CONTINUATION SEE REPLACEMENT SHEET No. 2-86



FOR CONTINUATION SEE ADDITIONAL SHEET NO. 2-85A



COUNTY OF NORTHAMPTONSHIRE DISTRICT OF SOUTH NORTHAMPTONSHIRE PARISH OF CHIPPING WARDEN & EDGCOTE PLAN

ADDITIONAL SHEET No. 2-85A

IN PARLIAMENT - SESSION 2015-16

HIGH SPEED RAIL
(LONDON - WEST MIDLANDS)


ADDITIONAL PROVISION
(JULY 2015)

Works Nos. 2/128D, 2/128G, 2/128H (Roads)
Work No. 2/128E (Access Road)

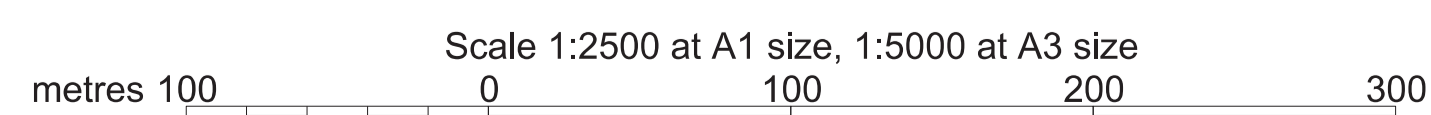
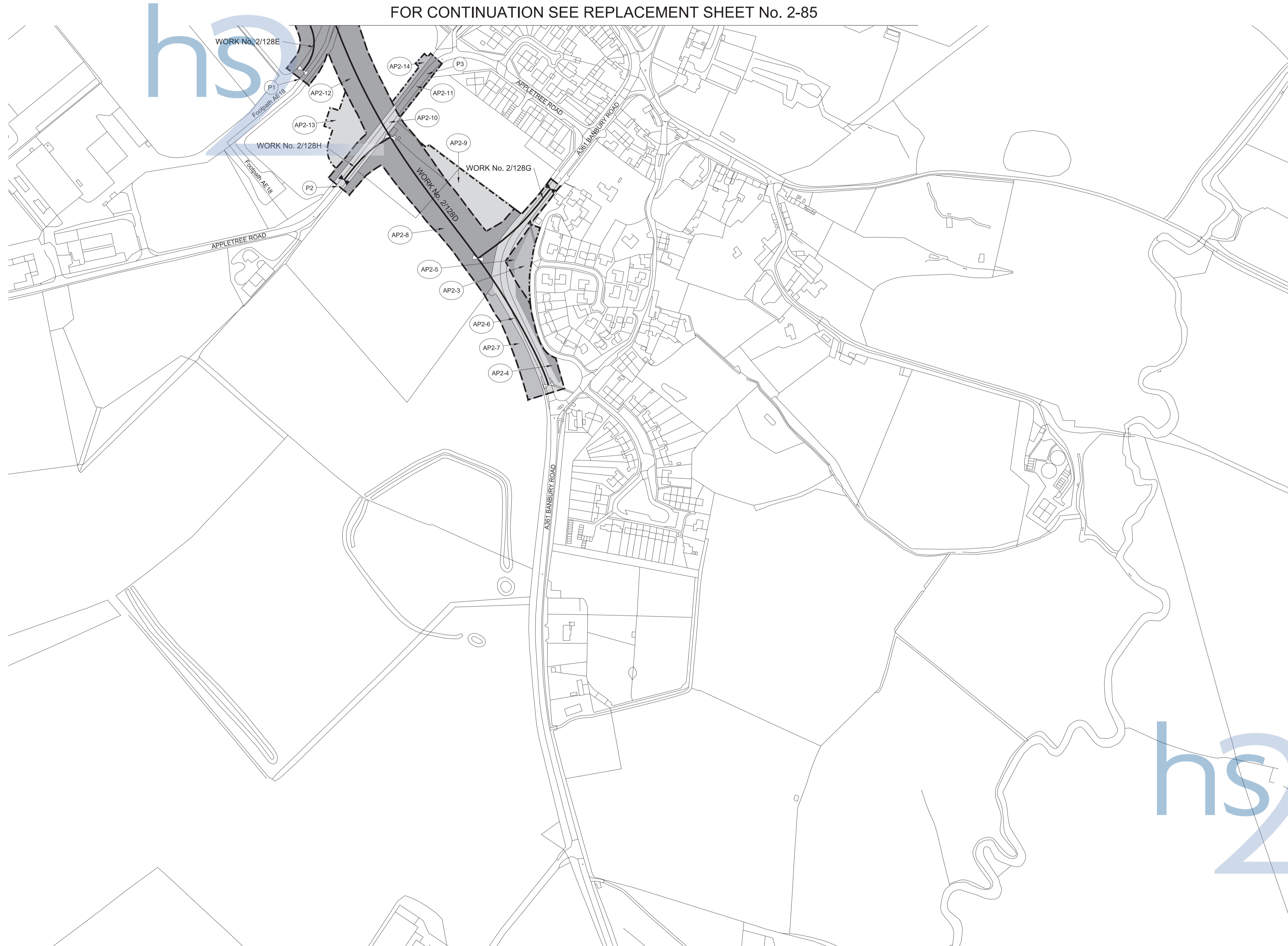
For Section of Work No. 2/128D
see Additional Sheet No. 5-117
For Section of Works Nos. 2/128E,
2/128G, 2/128H see Additional Sheet No. 5-118

The area enclosed by any limit of deviation or by any
limit of land to be acquired or used is the area extending
to the outer edge of the line marking those limits

This map is based upon Ordnance Survey material with the
permission of Ordnance Survey on behalf of the Controller
of Her Majesty's Stationery Office Crown Copyright.
Unauthorised reproduction infringes Crown
Copyright and may lead to prosecution or civil proceedings
(Ordnance Survey Licence 100049190)



FOR CONTINUATION SEE REPLACEMENT SHEET No. 2-85



COUNTY OF NORTHAMPTONSHIRE DISTRICT OF SOUTH NORTHAMPTONSHIRE PLAN

REPLACEMENT SHEET No. 2-86

IN PARLIAMENT - SESSION 2015-16

HIGH SPEED RAIL
(LONDON - WEST MIDLANDS)

ADDITIONAL PROVISION
(OCTOBER 2015)

Work No. 2/111 (Railway)
Work No. 2/128C (Road)

For Section of Work No. 2/111 see Sheet No. 5-34
For Section of Work No. 2/128C see Sheet No. 5-72

The area enclosed by any limit of deviation or by any limit of land to be acquired or used is the area extending to the outer edge of the line marking those limits

This map is based upon Ordnance Survey material with the permission of Ordnance Survey on behalf of the Controller of Her Majesty's Stationery Office Crown Copyright. Unauthorised reproduction infringes Crown Copyright and may lead to prosecution or civil proceedings (Ordnance Survey Licence 100049190)

OCTOBER 2015 AMENDMENTS TO THIS SHEET
ARE AS FOLLOWS :-

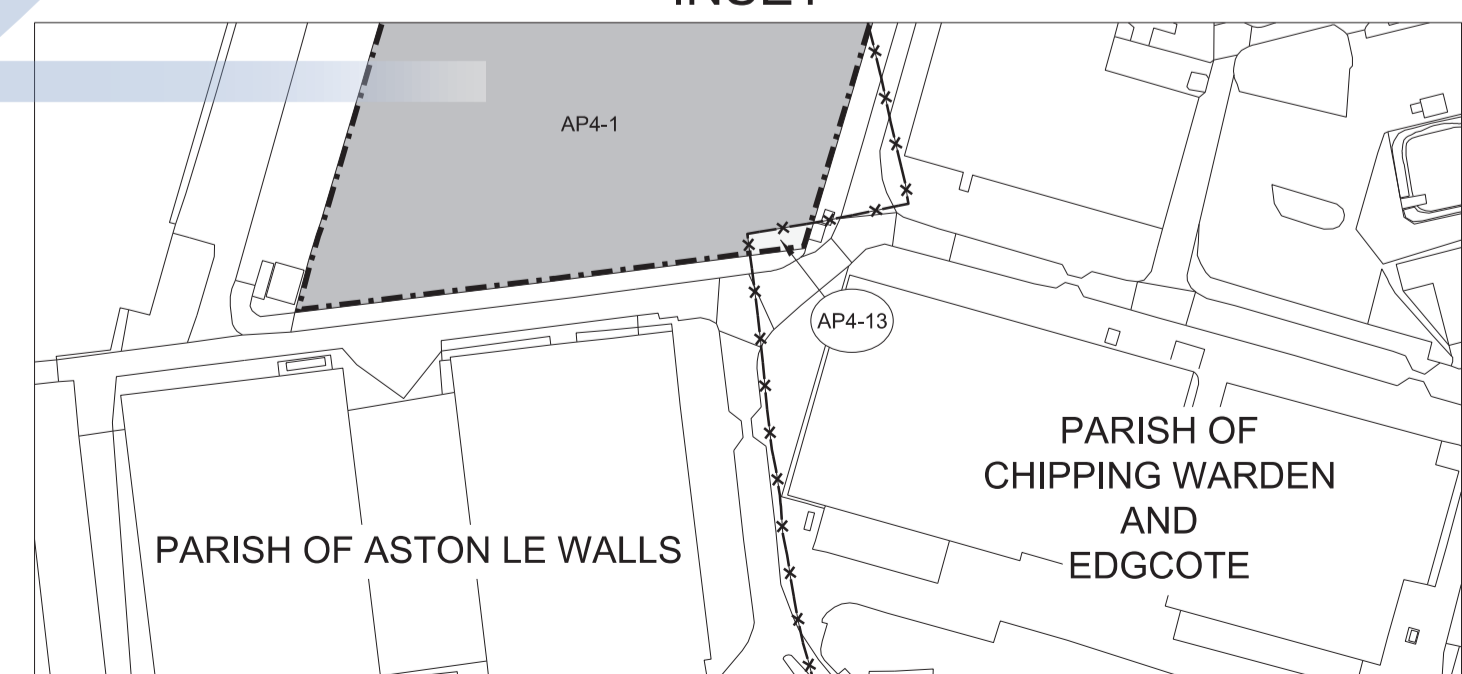
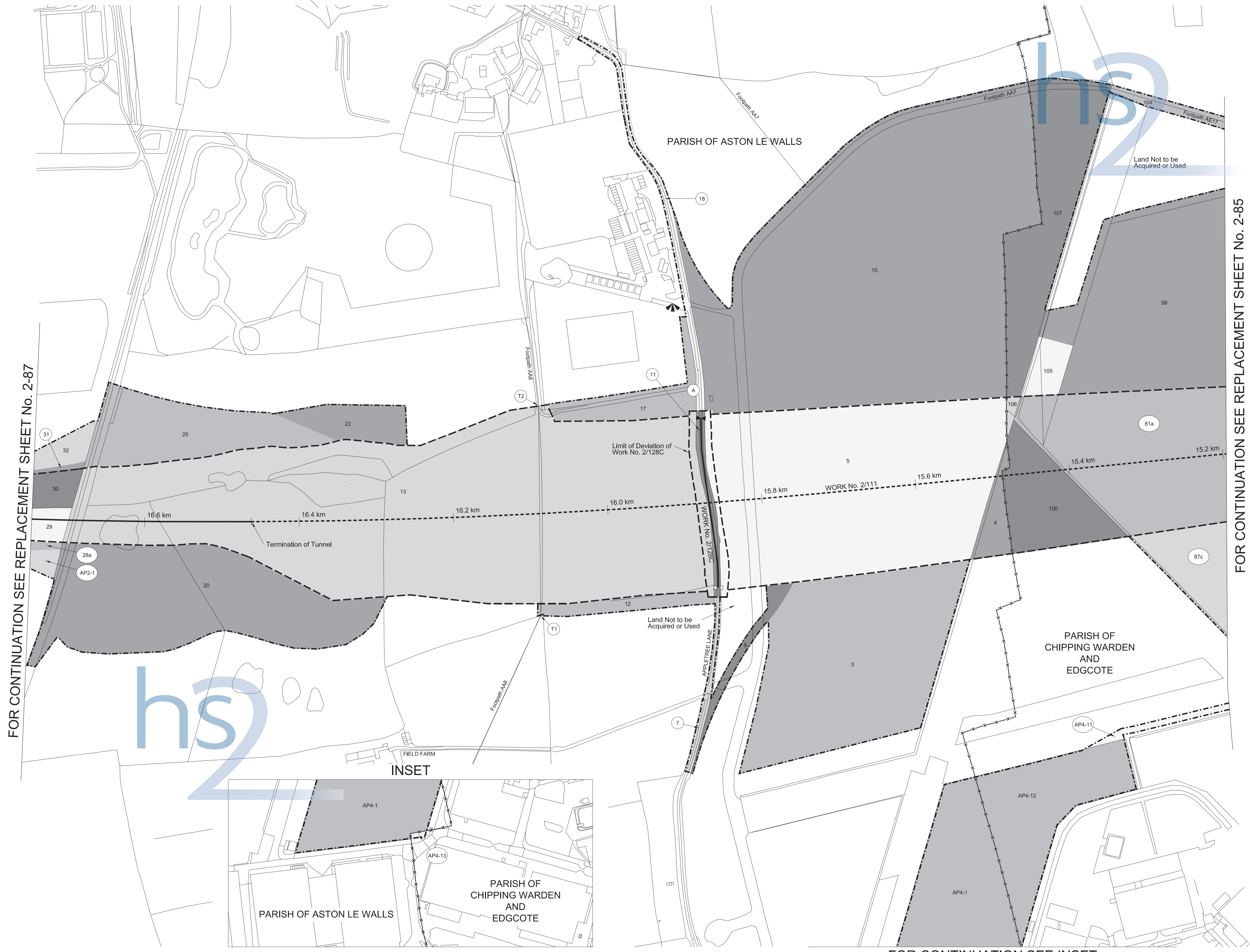
Plots AP4-11, AP4-12 and AP4-13 added in the Parish of Chipping Warden and Edgcote
Plot AP4-1 added in the Parish of Aston Le Walls
Plot 97 removed in the Parish of Chipping Warden and Edgcote
Plots 1 and 2 removed in the Parish of Aston Le Walls

JULY 2015 AMENDMENTS TO THIS SHEET
ARE AS FOLLOWS :-

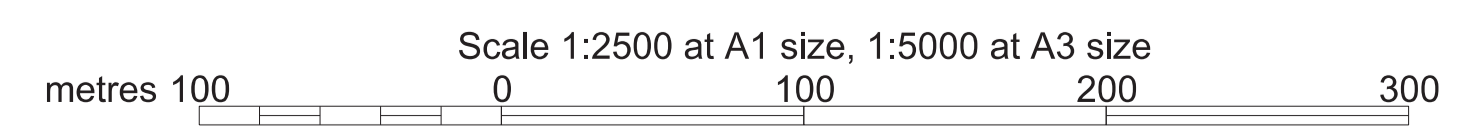
Footpath AA7 and Footpath AE17 labels added
Plots 81a and 87c added in Parish of Chipping Warden and Edgcote
Plots 28a and AP2-1 added in Parish of Aston Le Walls
Plots 81 and 87 removed in Parish of Chipping Warden and Edgcote
Plot 28 removed in Parish of Aston Le Walls

FOR CONTINUATION SEE REPLACEMENT SHEET No. 2-87

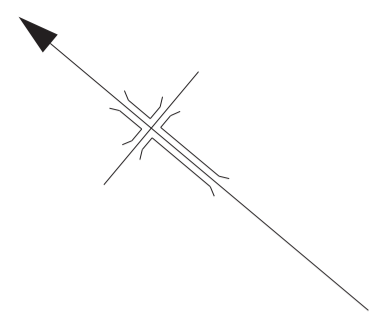
FOR CONTINUATION SEE REPLACEMENT SHEET No. 2-85



FOR CONTINUATION SEE INSET



COUNTY OF NORTHAMPTONSHIRE DISTRICT OF SOUTH NORTHAMPTONSHIRE PLAN



REPLACEMENT SHEET No. 2-87

IN PARLIAMENT - SESSION 2015-16

HIGH SPEED RAIL
(LONDON - WEST MIDLANDS)

ADDITIONAL PROVISION
(OCTOBER 2015)
Work No. 2/111 (Railway)
Work No. 2/129 (Road)

For Section of Work No. 2/111 see Sheet No. 5-34
For Section of Work No. 2/129 see Sheet No. 5-72

The area enclosed by any limit of deviation or by any limit of land to be acquired or used is the area extending to the outer edge of the line marking those limits

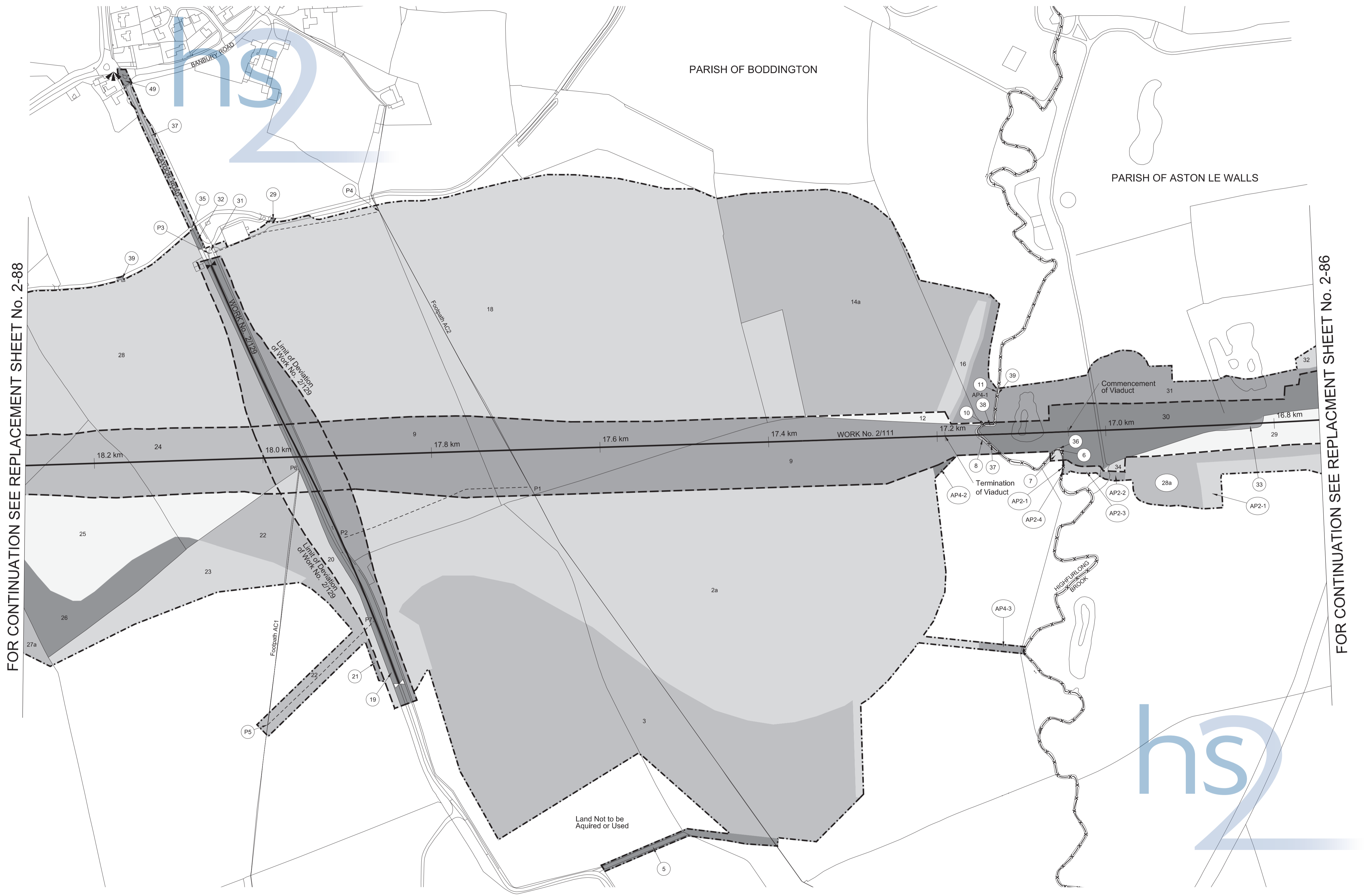
This map is based upon Ordnance Survey material with the permission of Ordnance Survey on behalf of the Controller of Her Majesty's Stationery Office Crown Copyright. Unauthorised reproduction infringes Crown Copyright and may lead to prosecution or civil proceedings (Ordnance Survey Licence 100049190)

OCTOBER 2015 AMENDMENTS TO THIS SHEET
ARE AS FOLLOWS :-

Plots AP4-1, AP4-2, AP4-3, 2a, 14a and 27a added in the Parish of Boddington
Plots 1, 2, 14 and 27 removed in the Parish of Boddington

JULY 2015 AMENDMENTS TO THIS SHEET
ARE AS FOLLOWS :-

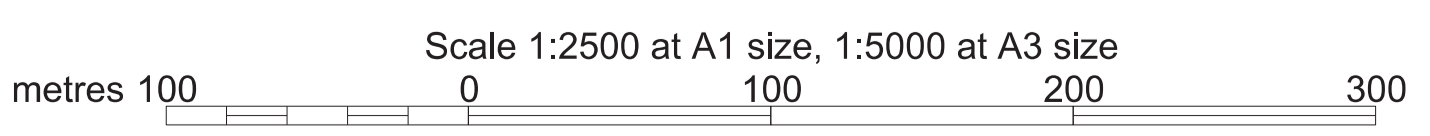
Plots 28a, AP2-1, AP2-2, AP2-3 and AP2-4 added in Parish of Aston Le Walls
Plot AP2-1 added in Parish of Boddington
Plots 28 and 35 removed in Parish of Aston Le Walls
Plot 4 removed in Parish of Boddington



FOR CONTINUATION SEE REPLACEMENT SHEET No. 2-88

FOR CONTINUATION SEE REPLACEMENT SHEET No. 2-86

Proposed Viaduct over Highfurlong Brook Work
No. 2/111 Span 20.0m, Headway 4.10m



COUNTY OF NORTHAMPTONSHIRE DISTRICT OF SOUTH NORTHAMPTONSHIRE PARISH OF BODDINGTON PLAN

REPLACEMENT SHEET No. 2-88

IN PARLIAMENT - SESSION 2015-16

HIGH SPEED RAIL
(LONDON - WEST MIDLANDS)

ADDITIONAL PROVISION
(OCTOBER 2015)

Work No. 2/111 (Railway)
Work No. 2/130A (Bridge)
Work No. 2/131 (Watercourse)
Works Nos. 2/132A, 2/132C (Roads)

For Section of Work No. 2/111 see Sheet No. 5-35
For Section of Work No. 2/131 see Sheet No. 5-77
For Section of Works Nos. 2/132A, 2/132C see Replacement Sheet No. 5-89
For Section of Work No. 2/130A see Additional Sheet No. 5-120

The area enclosed by any limit of deviation or by any limit of land to be acquired or used is the area extending to the outer edge of the line marking those limits

This map is based upon Ordnance Survey material with the permission of Ordnance Survey on behalf of the Controller of Her Majesty's Stationery Office Crown Copyright. Unauthorised reproduction infringes Crown Copyright and may lead to prosecution or civil proceedings (Ordnance Survey Licence 100049190)

OCTOBER 2015 AMENDMENTS TO THIS SHEET
ARE AS FOLLOWS :-

Plots AP4-4, AP4-5, 27a, 27b, 30a, 30b and 40a added
Plots 27, 30, 40, 41, 42, 45, 46, 47, 48 and 78 removed
Work No. 2/130A added
Work No. 2/130 removed

JULY 2015 AMENDMENTS TO THIS SHEET
ARE AS FOLLOWS :-

Work No. 2/132C added
Work No. 2/132 removed
Point P3 relocated
Access point on Banbury Road removed
Plots 103a, 104a, 106a, 107a, 107b, 108a, 109a, 109b, AP2-2, AP2-3 and AP2-4 added
Plots 103, 104, 106, 107, 108 and 109 removed



FOR CONTINUATION SEE REPLACEMENT SHEET No. 2-89

FOR CONTINUATION SEE REPLACEMENT SHEET No. 2-87

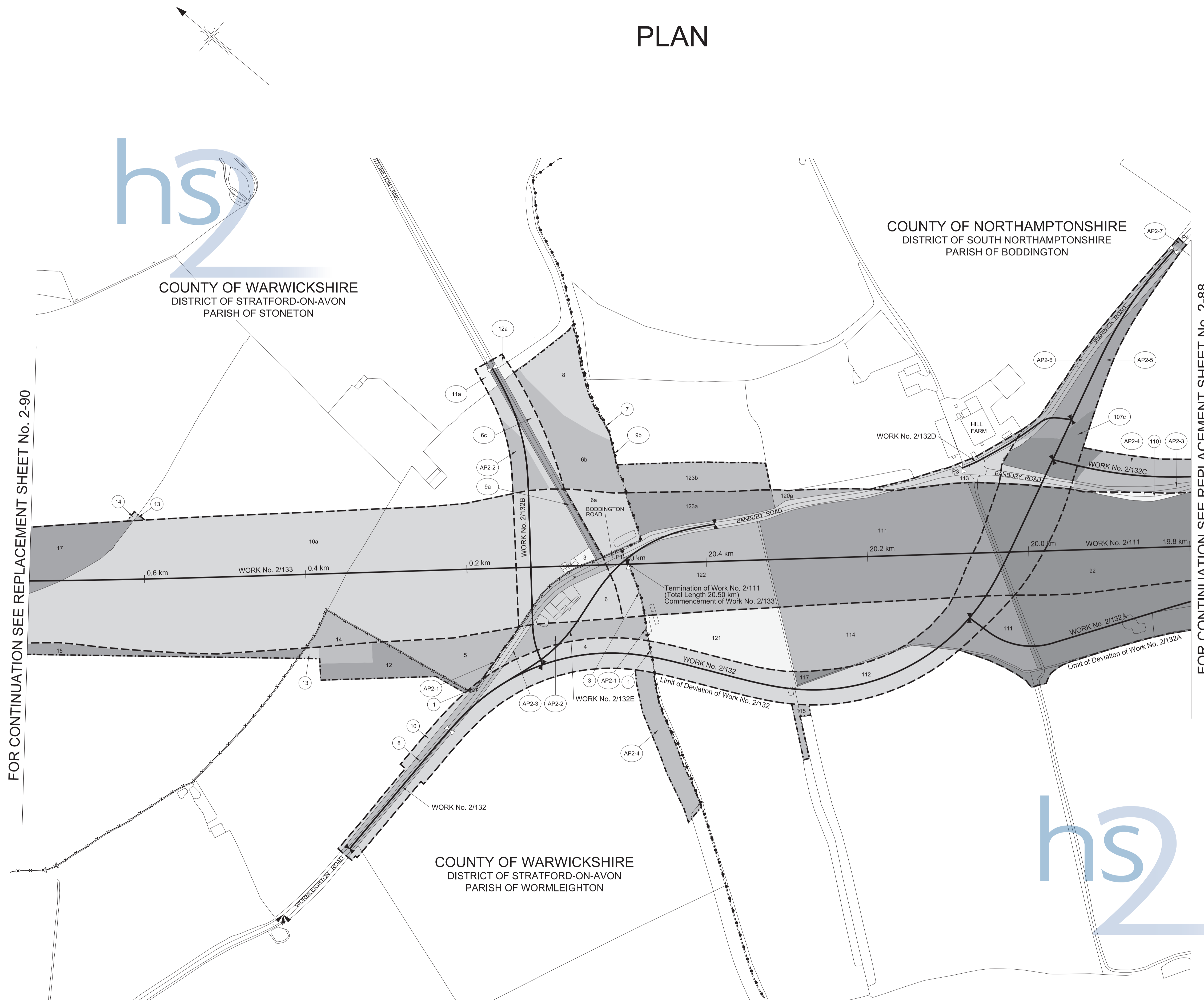
Scale 1:2500 at A1 size, 1:5000 at A3 size

metres 100 0 100 200 300

AMENDMENTS TO THIS SHEET
ARE AS FOLLOWS :-

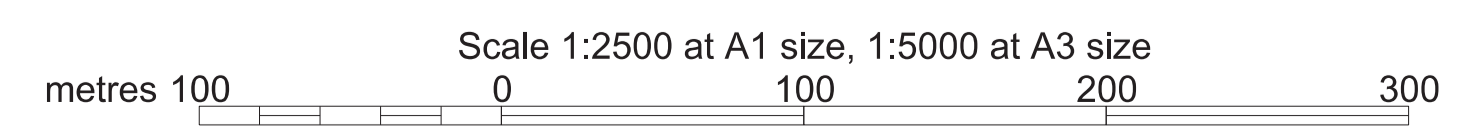
- Work No. 2/132C added
- Work No. 2/132D added
- Work No. 2/132E added
- Work No. 2/132B relocated
- Commencement of Work No. 2/132 relocated
- Point P4 added
- Point P3 relocated
- Point P2 removed
- Plots 107c, 120a, 123a, 123b, AP2-3, AP2-4, AP2-5, AP2-6 and AP2-7 added in Parish of Boddington
- Plots 6a, 6b, 6c, 9a, 9b, 10a, 11a, 12a, AP2-1 and AP2-2 added in Parish of Stoneton
- Plots AP2-1, AP2-2, AP2-3 and AP2-4 added in Parish of Wormleighton
- Plots 107, 108, 109, 116, 118, 119, 120, 123, 124 and 125 removed in Parish of Boddington
- Plots 4, 6, 9, 10, 11, 12 removed in Parish of Stoneton
- Plots 2, 5 and 9 removed in Parish of Wormleighton

PLAN



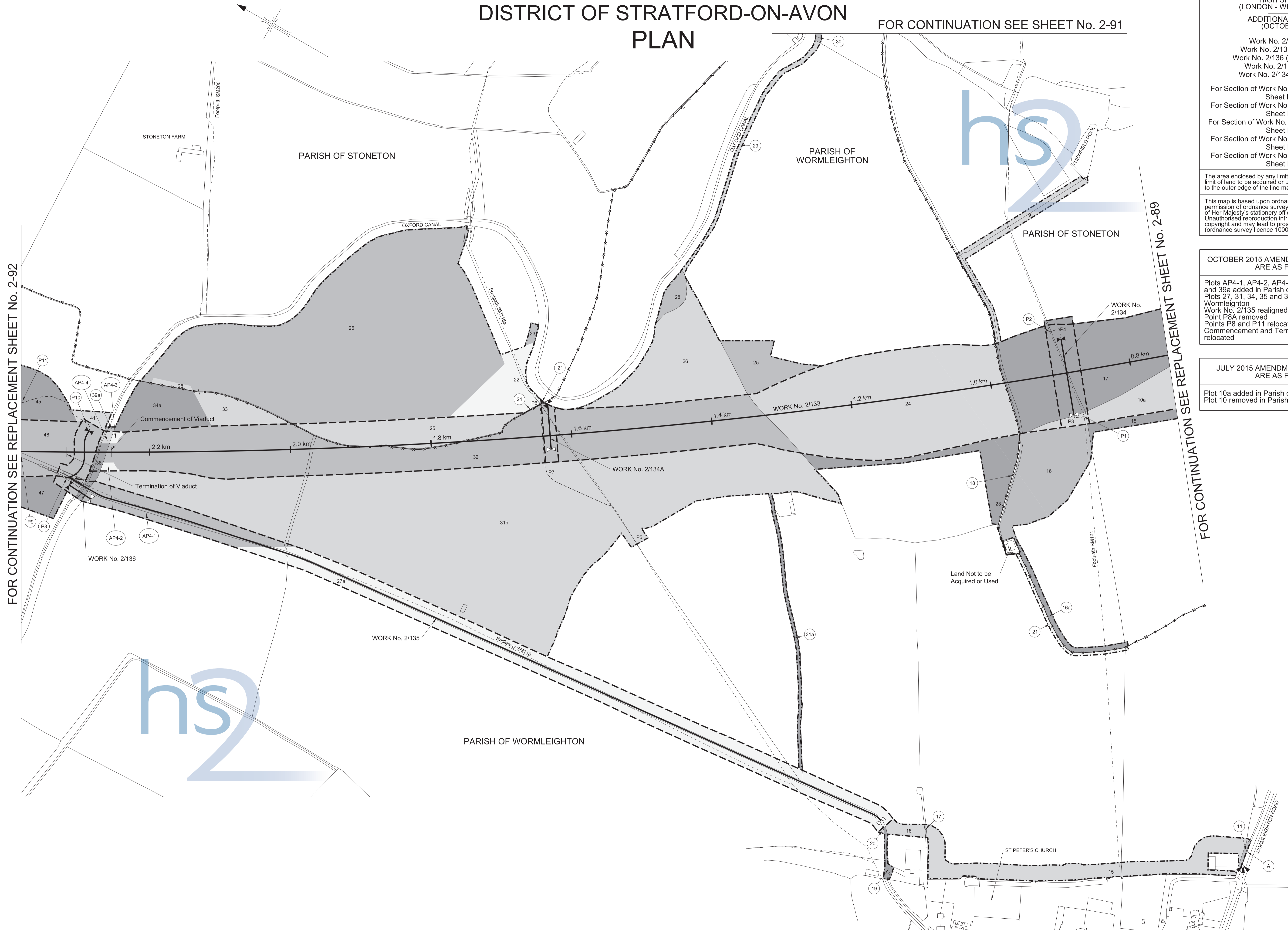
FOR CONTINUATION SEE REPLACEMENT SHEET No. 2-90

FOR CONTINUATION SEE REPLACEMENT SHEET No. 2-88



COUNTY OF WARWICKSHIRE DISTRICT OF STRATFORD-ON-AVON PLAN

FOR CONTINUATION SEE SHEET No. 2-91



FOR CONTINUATION SEE REPLACEMENT SHEET No. 2-92

FOR CONTINUATION SEE REPLACEMENT SHEET No. 2-89

REPLACEMENT SHEET No. 2-90

IN PARLIAMENT - SESSION 2015-16

HIGH SPEED RAIL
(LONDON - WEST MIDLANDS)

ADDITIONAL PROVISION
(OCTOBER 2015)

Work No. 2/133 (Railway)
Work No. 2/135 (Access Road)
Work No. 2/136 (Temporary Bridge)
Work No. 2/134 (Footbridge)
Work No. 2/134A (Watercourse)

For Section of Work No. 2/133 see Replacement Sheet No. 5-78
For Section of Work No. 2/134 see Replacement Sheet No. 5-91
For Section of Work No. 2/134A see Replacement Sheet No. 5-91
For Section of Work No. 2/135 see Replacement Sheet No. 5-91
For Section of Work No. 2/136 see Replacement Sheet No. 5-91

The area enclosed by any limit of deviation or by any limit of land to be acquired or used is the area extending to the outer edge of the line marking those limits

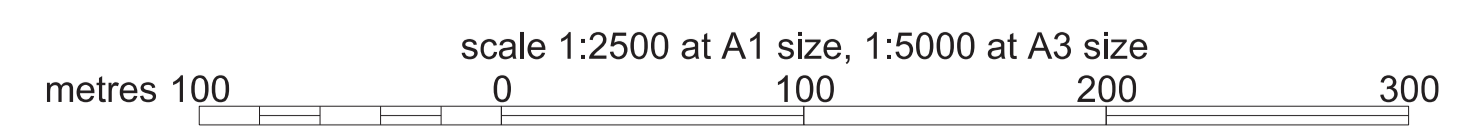
This map is based upon ordnance survey material with the permission of ordnance survey on behalf of the controller of Her Majesty's stationery office crown copyright. Unauthorised reproduction infringes crown copyright and may lead to prosecution or civil proceedings (ordnance survey licence 100049190)

OCTOBER 2015 AMENDMENTS TO THIS SHEET ARE AS FOLLOWS :-

Plots AP4-1, AP4-2, AP4-3, AP4-4, 27a, 31b, 34a and 39a added in Parish of Wormleighton
Plots 27, 31, 34, 35 and 39 removed in Parish of Wormleighton
Work No. 2/135 realigned
Point P8A removed
Points P8 and P11 relocated
Commencement and Termination of Viaduct relocated

JULY 2015 AMENDMENTS TO THIS SHEET ARE AS FOLLOWS :-

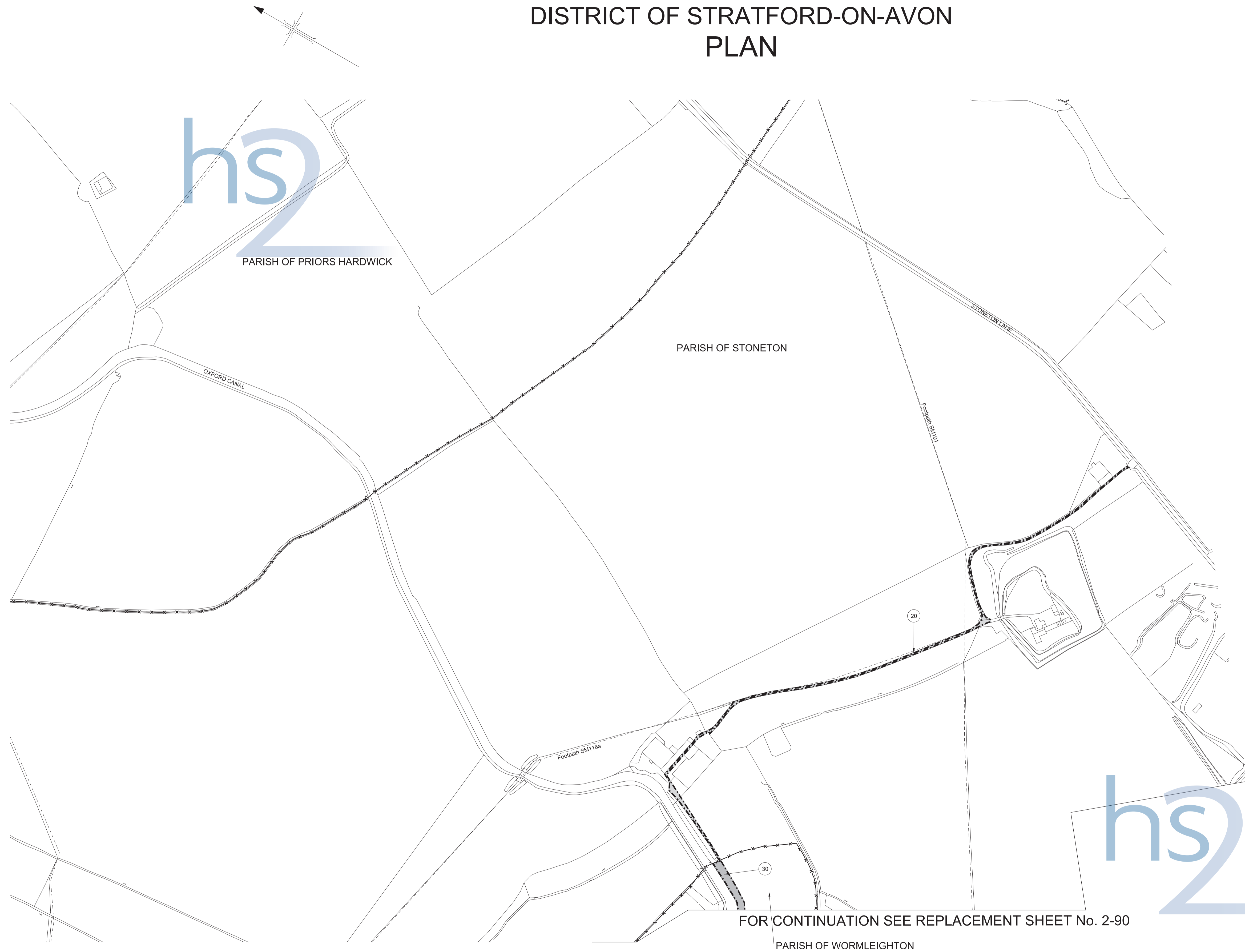
Plot 10a added in Parish of Stoneton
Plot 10 removed in Parish of Stoneton



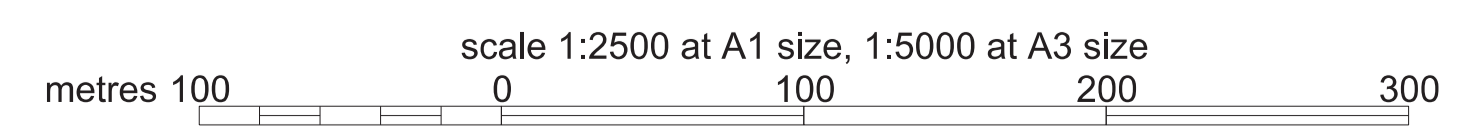
COUNTY OF WARWICKSHIRE DISTRICT OF STRATFORD-ON-AVON PLAN

The area enclosed by any limit of deviation or by any limit of land to be acquired or used is the area extending to the outer edge of the line marking those limits

This map is based upon ordnance survey material with the permission of ordnance survey on behalf of the controller of Her Majesty's stationery office crown copyright. Unauthorised reproduction infringes crown copyright and may lead to prosecution or civil proceedings (ordnance survey licence 100049190)



FOR CONTINUATION SEE REPLACEMENT SHEET No. 2-90



COUNTY OF WARWICKSHIRE DISTRICT OF STRATFORD-ON-AVON PLAN

REPLACEMENT SHEET No. 2-92

IN PARLIAMENT - SESSION 2015-16

HIGH SPEED RAIL
(LONDON - WEST MIDLANDS)

ADDITIONAL PROVISION
(OCTOBER 2015)

Work No. 2/133 (Railway)
Work No. 2/137 (Road)

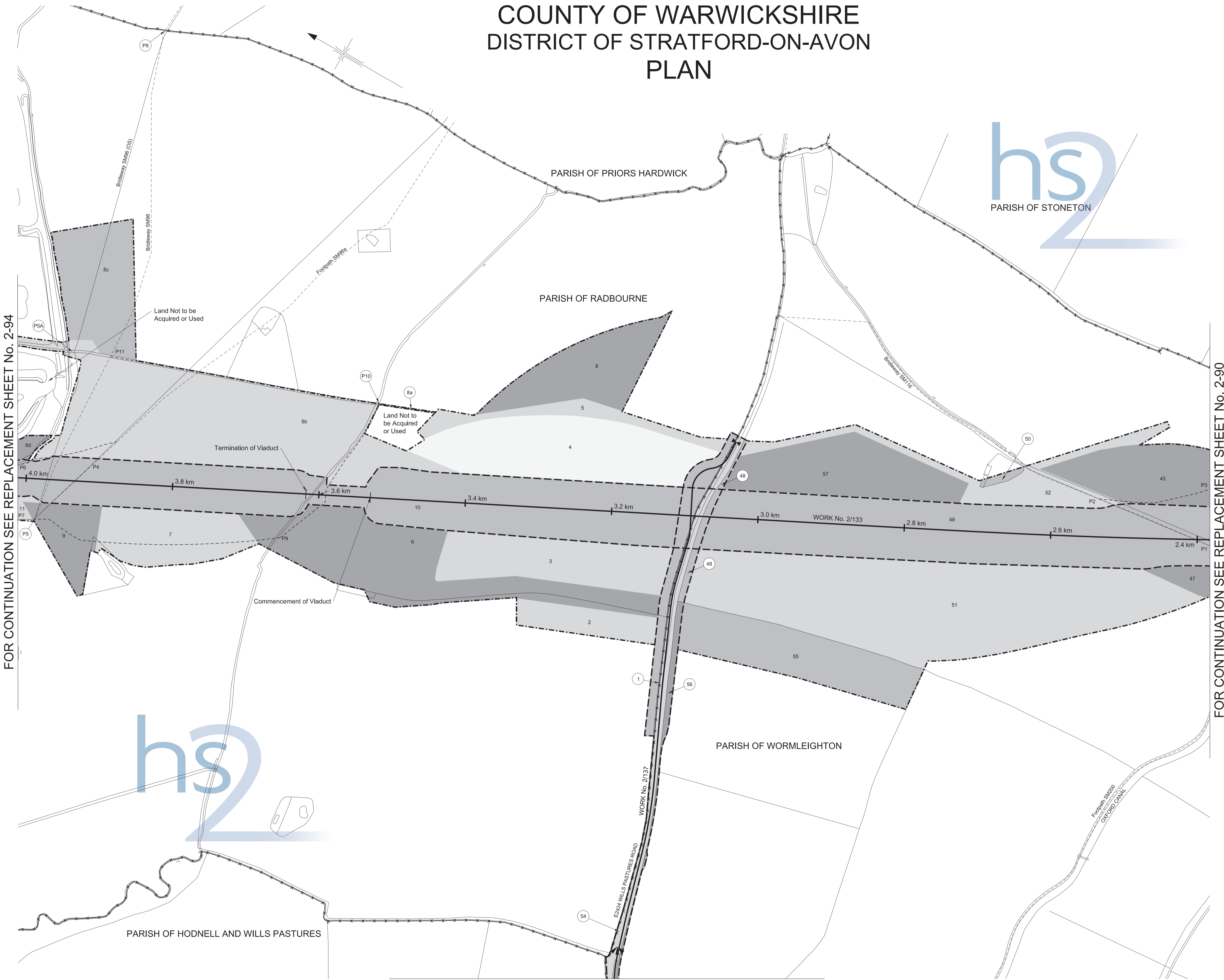

For Section of Work No. 2/133 see Replacement
Sheet No. 5-78
For Section of Work No. 2/137 see Sheet No. 5-92

The area enclosed by any limit of deviation or by any
limit of land to be acquired or used is the area extending
to the outer edge of the line marking those limits

This map is based upon ordnance survey material with the
permission of ordnance survey on behalf of the controller
of Her Majesty's stationery office crown copyright.
Unauthorised reproduction infringes crown
copyright and may lead to prosecution or civil proceedings
(ordnance survey licence 100049190)

AMENDMENTS TO THIS SHEET
ARE AS FOLLOWS :-

Points P2 and P3 relocated



FOR CONTINUATION SEE REPLACEMENT SHEET No. 2-94

FOR CONTINUATION SEE REPLACEMENT SHEET No. 2-90

FOR CONTINUATION SEE SHEET No. 2-93

scale 1:2500 at A1 size, 1:5000 at A3 size

metres 100 0 100 200 300

COUNTY OF WARWICKSHIRE DISTRICT OF STRATFORD-ON-AVON PLAN

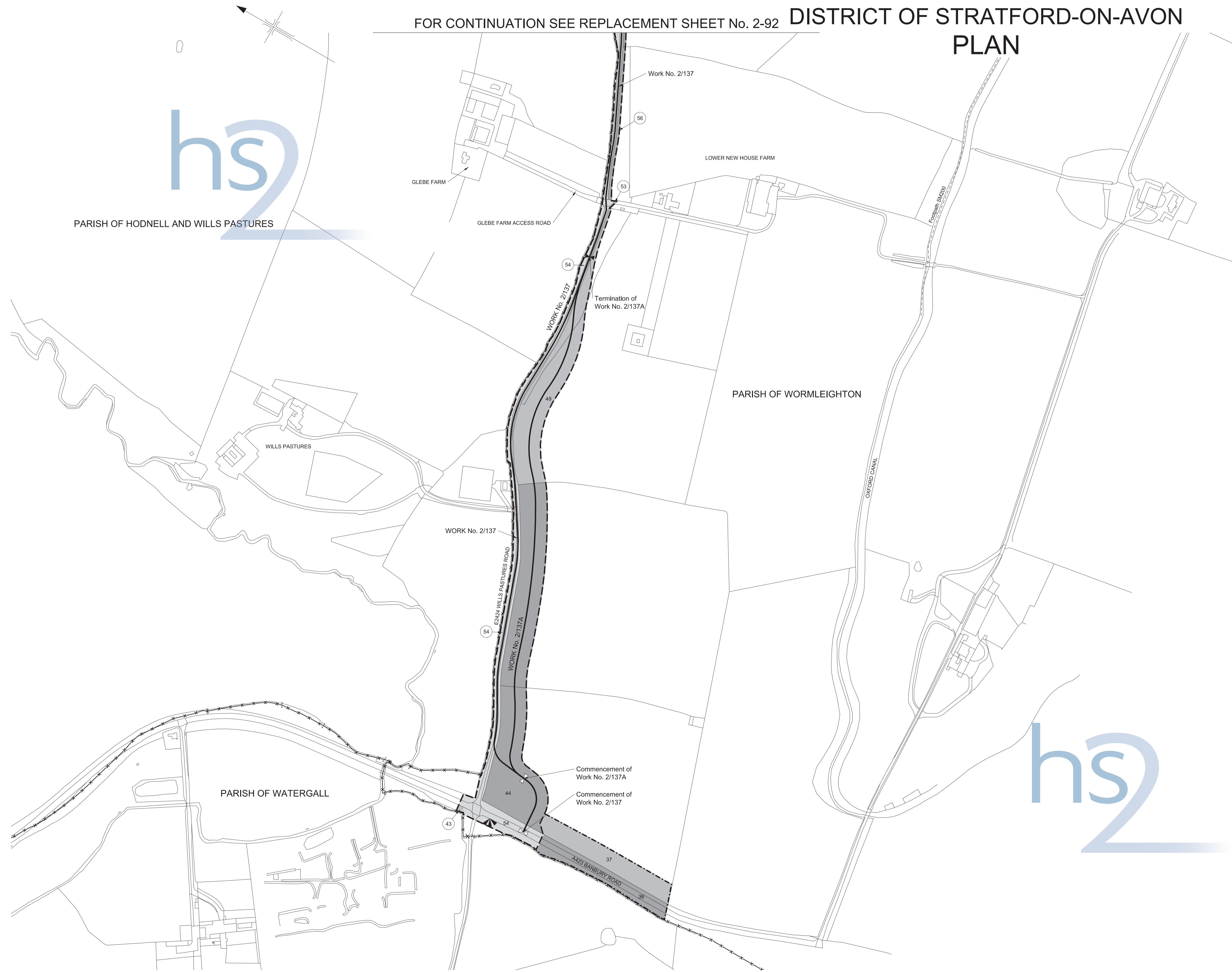
IN PARLIAMENT - SESSION 2013-14
HIGH SPEED RAIL
(LONDON - WEST MIDLANDS)
Work No. 2/137 (Road)
Work No. 2/137A (Temporary Road)
For Section of Work No. 2/137 see Sheet No. 5-92
For Section of Work No. 2/137A see Sheet No. 5-92

The area enclosed by any limit of deviation or by any limit of land to be acquired or used is the area extending to the outer edge of the line marking those limits

This map is based upon Ordnance Survey material with the permission of Ordnance Survey on behalf of the Controller of Her Majesty's Stationery Office Crown Copyright. Unauthorised reproduction infringes Crown Copyright and may lead to prosecution or civil proceedings (Ordnance Survey Licence 100049190)




PARISH OF HODNELL AND WILLS PASTURES



scale 1:2500 at A1 size, 1:5000 at A3 size
metres 100 0 100 200 300

COUNTY OF WARWICKSHIRE DISTRICT OF STRATFORD-ON-AVON PLAN

FOR CONTINUATION SEE REPLACEMENT SHEET No. 2-95



REPLACEMENT SHEET No. 2-94

IN PARLIAMENT - SESSION 2014-15

HIGH SPEED RAIL
(LONDON - WEST MIDLANDS)
ADDITIONAL PROVISION
(SEPTEMBER 2014)

Work No. 2/133 (Railway)
Works Nos. 2/139, 2/139B (Roads)
Works Nos. 2/138, 2/138A, 2/139A (Access Roads)

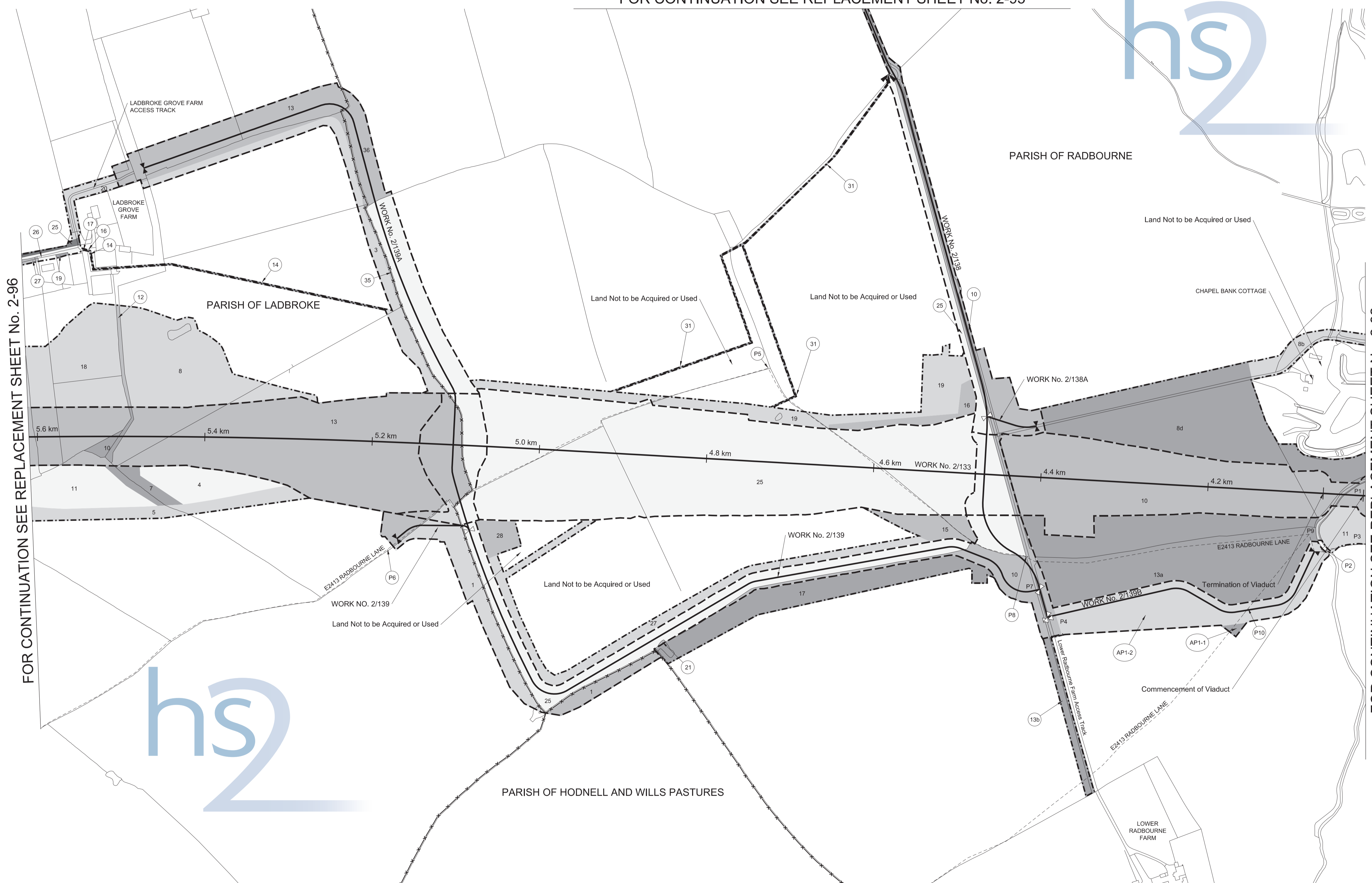
For Section of Work No. 2/133 see Sheet No. 5-79
For Section of Work No. 2/138 see Sheet No. 5-93
For Section of Work No. 2/138A see Sheet No. 5-93
For Section of Work No. 2/139 see
Replacement Sheet No. 5-94
For Section of Work No. 2/139A see
Replacement Sheet No. 5-94
For Section of Work No. 2/139B see
Replacement Sheet No. 5-94

The area enclosed by any limit of deviation or by any limit of land to be acquired or used is the area extending to the outer edge of the line marking those limits

This map is based upon ordnance survey material with the permission of ordnance survey on behalf of the controller of Her Majesty's stationary office crown copyright. Unauthorised reproduction infringes crown copyright and may lead to prosecution or civil proceedings (ordnance survey licence 100049190)

AMENDMENTS TO THIS SHEET
ARE AS FOLLOWS :-

Plots AP1-1, AP1-2, 13a and 13b added in Parish of Radbourne
Plot 13 removed in Parish of Radbourne
Points P9 and P10 added
Work No. 2/139B added



FOR CONTINUATION SEE REPLACEMENT SHEET No. 2-96


FOR CONTINUATION SEE REPLACEMENT SHEET No. 2-92



scale 1:2500 at A1 size, 1:5000 at A3 size

metres 100 0 100 200 300

COUNTY OF WARWICKSHIRE DISTRICT OF STRATFORD-ON-AVON PLAN



PARISH OF NAPTON-ON-THE-HILL

PARISH OF LADBROKE

WELLS ROAD

AP2-1

1

37

WORK No. 2/138

10

COURTYARD HOUSE
THE HALL

PARISH OF RADBOURNE



FOR CONTINUATION SEE REPLACEMENT SHEET No. 2-94

REPLACEMENT SHEET No. 2-95

IN PARLIAMENT - SESSION 2015-16

HIGH SPEED RAIL
(LONDON - WEST MIDLANDS)
ADDITIONAL PROVISION
(JULY 2015)

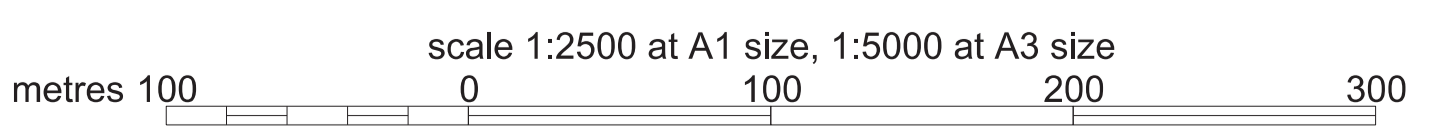
Work No. 2/138 (Access Road)
For Section of Work No. 2/138 see Sheet No. 5-93

The area enclosed by any limit of deviation or by any limit of land to be acquired or used is the area extending to the outer edge of the line marking those limits

This map is based upon ordnance survey material with the permission of ordnance survey on behalf of the controller of Her Majesty's stationery office crown copyright. Unauthorised reproduction infringes crown copyright and may lead to prosecution or civil proceedings (ordnance survey licence 100049190)

AMENDMENTS TO THIS SHEET
ARE AS FOLLOWS :-

Plot AP2-1 added in Parish of Radbourne

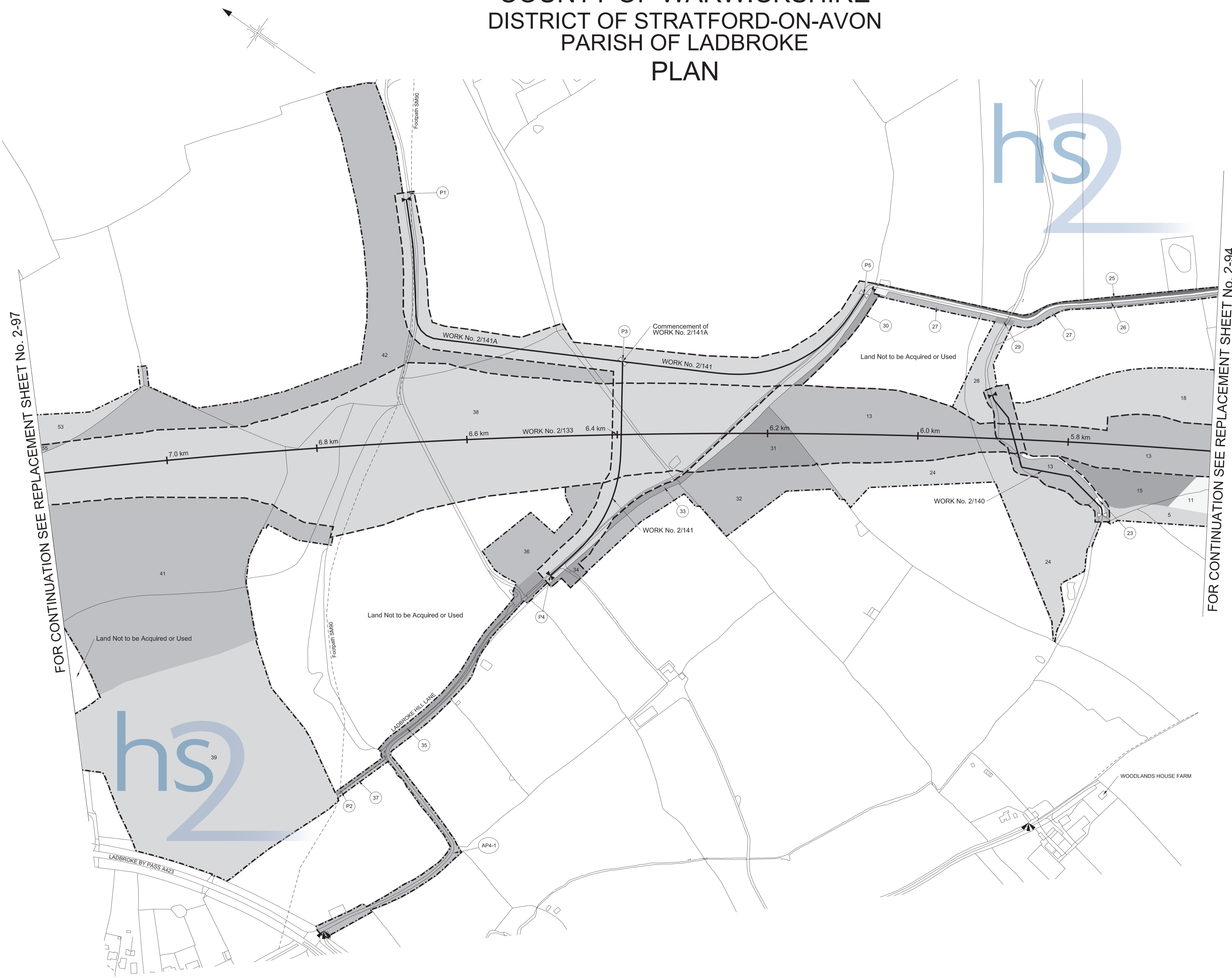


COUNTY OF WARWICKSHIRE
 DISTRICT OF STRATFORD-ON-AVON
 PARISH OF LADBROKE
 PLAN

REPLACEMENT SHEET No. 2-96
 IN PARLIAMENT - SESSION 2015-16
 HIGH SPEED RAIL
 (LONDON - WEST MIDLANDS)
 ADDITIONAL PROVISION
 (OCTOBER 2015)
 Work No. 2/133 (Railway)
 Works Nos. 2/141, 2/141A (Roads)
 Work No. 2/140 (Watercourse)
 For Section of Work No. 2/133 see Sheet No. 5-79
 For Section of Work No. 2/140 see Replacement
 Sheet No. 5-94
 For Section of Work No. 2/141 see Replacement
 Sheet No. 5-94
 For Section of Work No. 2/141A see Sheet No. 5-95

The area enclosed by any limit of deviation or by any
 limit of land to be acquired or used is the area extending
 to the outer edge of the line marking those limits
 This map is based upon ordnance survey material with the
 permission of ordnance survey on behalf of the controller
 of Her Majesty's stationery office crown copyright.
 Unauthorised reproduction infringes crown
 copyright and may lead to prosecution or civil proceedings
 (ordnance survey licence 100049190)

AMENDMENTS TO THIS SHEET
 ARE AS FOLLOWS :-
 Plot AP4-1 added



FOR CONTINUATION SEE REPLACEMENT SHEET No. 2-97

FOR CONTINUATION SEE REPLACEMENT SHEET No. 2-94

scale 1:2500 at A1 size, 1:5000 at A3 size
 metres 100 0 100 200 300

Drawing No. C223-CSE-HY-DGA-030-216700-CB Rev CB

COUNTY OF WARWICKSHIRE DISTRICT OF STRATFORD-ON-AVON PLAN

REPLACEMENT SHEET No. 2-97

IN PARLIAMENT - SESSION 2015-16

HIGH SPEED RAIL
(LONDON - WEST MIDLANDS)

ADDITIONAL PROVISION
(OCTOBER 2015)

Work No. 2/133 (Railway)
Works Nos. 2/142, 2/142A (Roads)
Works Nos. 2/142B, 2/142C (Access Roads)
Work No. 2/143 (Watercourse)

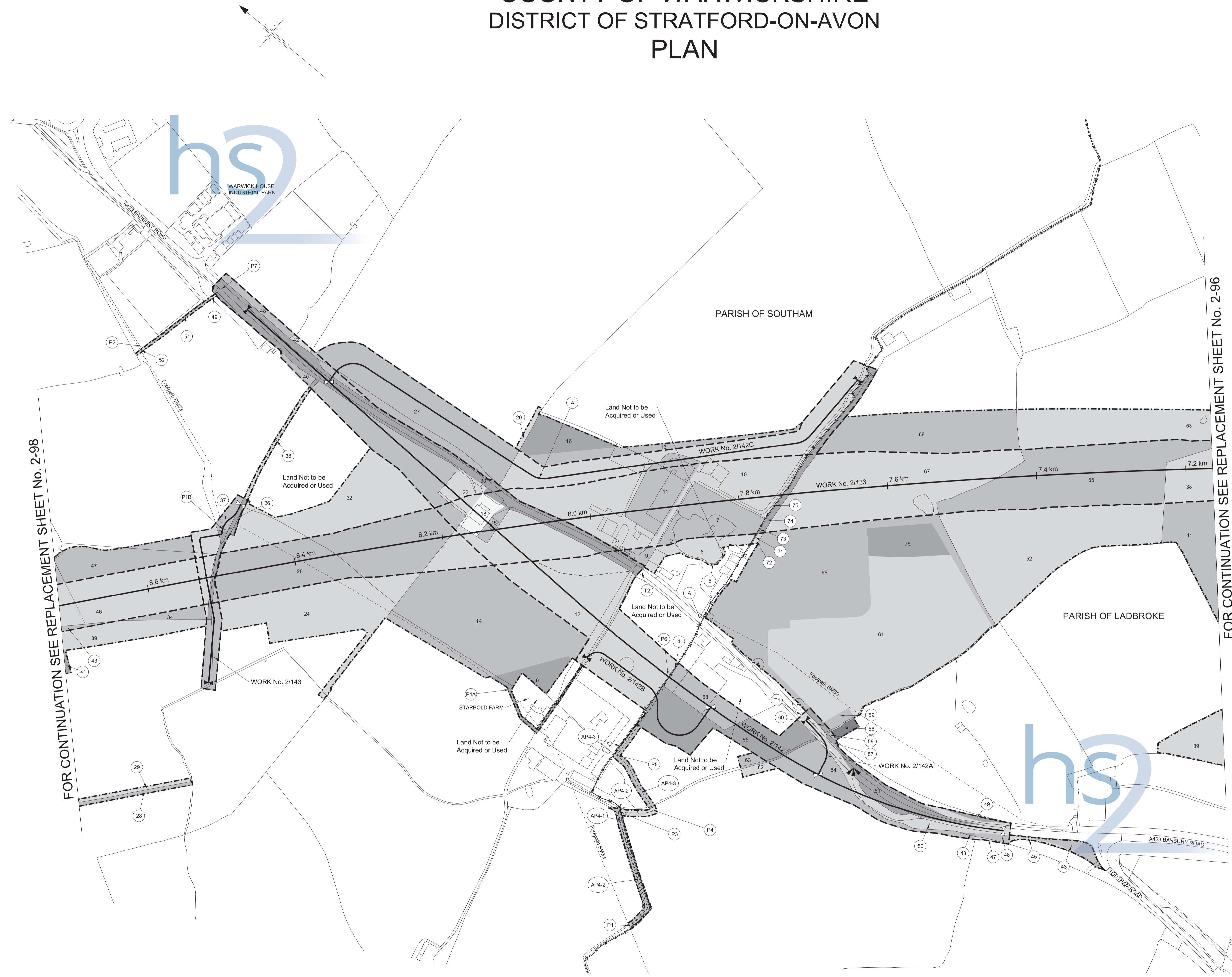
For Section of Work No. 2/133 see Sheet No. 5-80
For Section of Work No. 2/142 see Sheet No. 5-95
For Section of Work No. 2/142A see Sheet No. 5-95
For Section of Work No. 2/142B see Sheet No. 5-95
For Section of Work No. 2/142C see Sheet No. 5-95
For Section of Work No. 2/143 see Sheet No. 5-96

The area enclosed by any limit of deviation or by any limit of land to be acquired or used is the area extending to the outer edge of the line marking those limits

This map is based upon ordnance survey material with the permission of ordnance survey on behalf of the controller of Her Majesty's stationery office crown copyright. Unauthorised reproduction infringes crown copyright and may lead to prosecution or civil proceedings (ordnance survey licence 100049190)

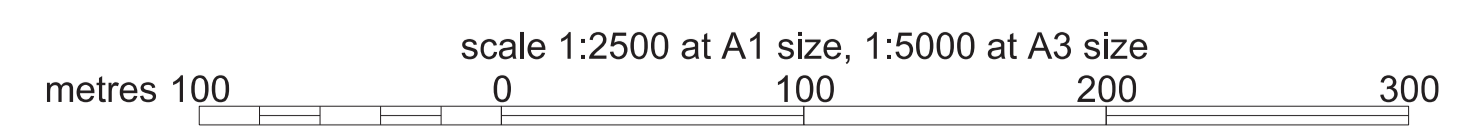
AMENDMENTS TO THIS SHEET
ARE AS FOLLOWS :-

Plots AP4-2 and AP4-3 added in Parish of Ladbroke
Plots AP4-1, AP4-2 and AP4-3 added in Parish of Southam
Plots 64 and 70 removed in Parish of Ladbroke
Plots 1, 2 and 3 removed in Parish of Southam
Points P3, P4 and P5 relocated

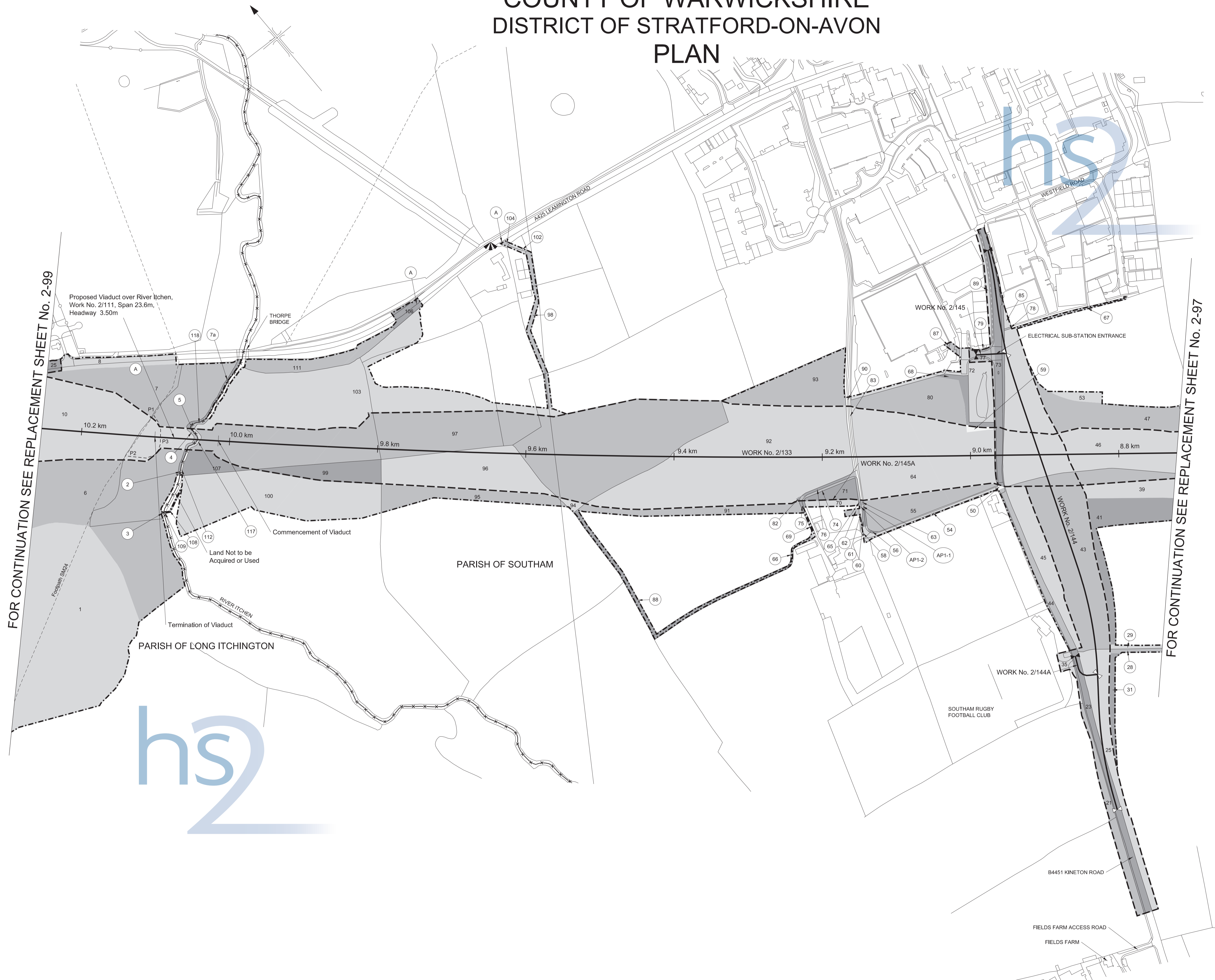


FOR CONTINUATION SEE REPLACEMENT SHEET No. 2-98

FOR CONTINUATION SEE REPLACEMENT SHEET No. 2-96



COUNTY OF WARWICKSHIRE DISTRICT OF STRATFORD-ON-AVON PLAN



FOR CONTINUATION SEE REPLACEMENT SHEET No. 2-99

FOR CONTINUATION SEE REPLACEMENT SHEET No. 2-97

REPLACEMENT SHEET No. 2-98
 IN PARLIAMENT - SESSION 2015-16
 HIGH SPEED RAIL
 (LONDON - WEST MIDLANDS)
 ADDITIONAL PROVISION
 (OCTOBER 2015)
 Work No. 2/133 (Railway)
 Work No. 2/144 (Road)
 Works Nos. 2/144A, 2/145 (Access Roads)
 For Section of Work No. 2/133 see Sheet No. 5-80
 For Section of Work No. 2/144 see Sheet No. 5-96
 For Section of Work No. 2/144A see Sheet No. 5-96
 For Section of Work No. 2/145 see Sheet No. 5-96
 The area enclosed by any limit of deviation or by any
 limit of land to be acquired or used is the area extending
 to the outer edge of the line marking those limits
 This map is based upon Ordnance Survey material with the
 permission of Ordnance Survey on behalf of the controller
 of Her Majesty's Stationery Office Crown Copyright.
 Unauthorised reproduction infringes Crown
 copyright and may lead to prosecution or civil proceedings
 (Ordnance Survey licence 100049190)

OCTOBER 2015 AMENDMENTS TO THIS SHEET
 ARE AS FOLLOWS :-
 Plot 11 removed in Parish of Long Itchington

SEPTEMBER 2014 AMENDMENTS TO
 THIS SHEET ARE AS FOLLOWS :-
 Plots AP1-1 and AP1-2 added



scale 1:2500 at A1 size, 1:5000 at A3 size
 metres 100 0 100 200 300

Drawing No. C223-CSE-HY-DGA-030-217100-CB Rev CB

COUNTY OF WARWICKSHIRE DISTRICT OF STRATFORD-ON-AVON PLAN

REPLACEMENT SHEET No. 2-99

IN PARLIAMENT - SESSION 2015-16

HIGH SPEED RAIL
(LONDON - WEST MIDLANDS)

ADDITIONAL PROVISION
(OCTOBER 2015)

Works Nos. 2/133, 2/146 (Railways)

Work No. 2/147 (Road)

Work No. 2/147A (Temporary Road)

For Section of Work No. 2/133 see Sheet No. 5-81

For Section of Work No. 2/146 see Sheet No. 5-81

For Section of Work No. 2/147 see Sheet No. 5-81

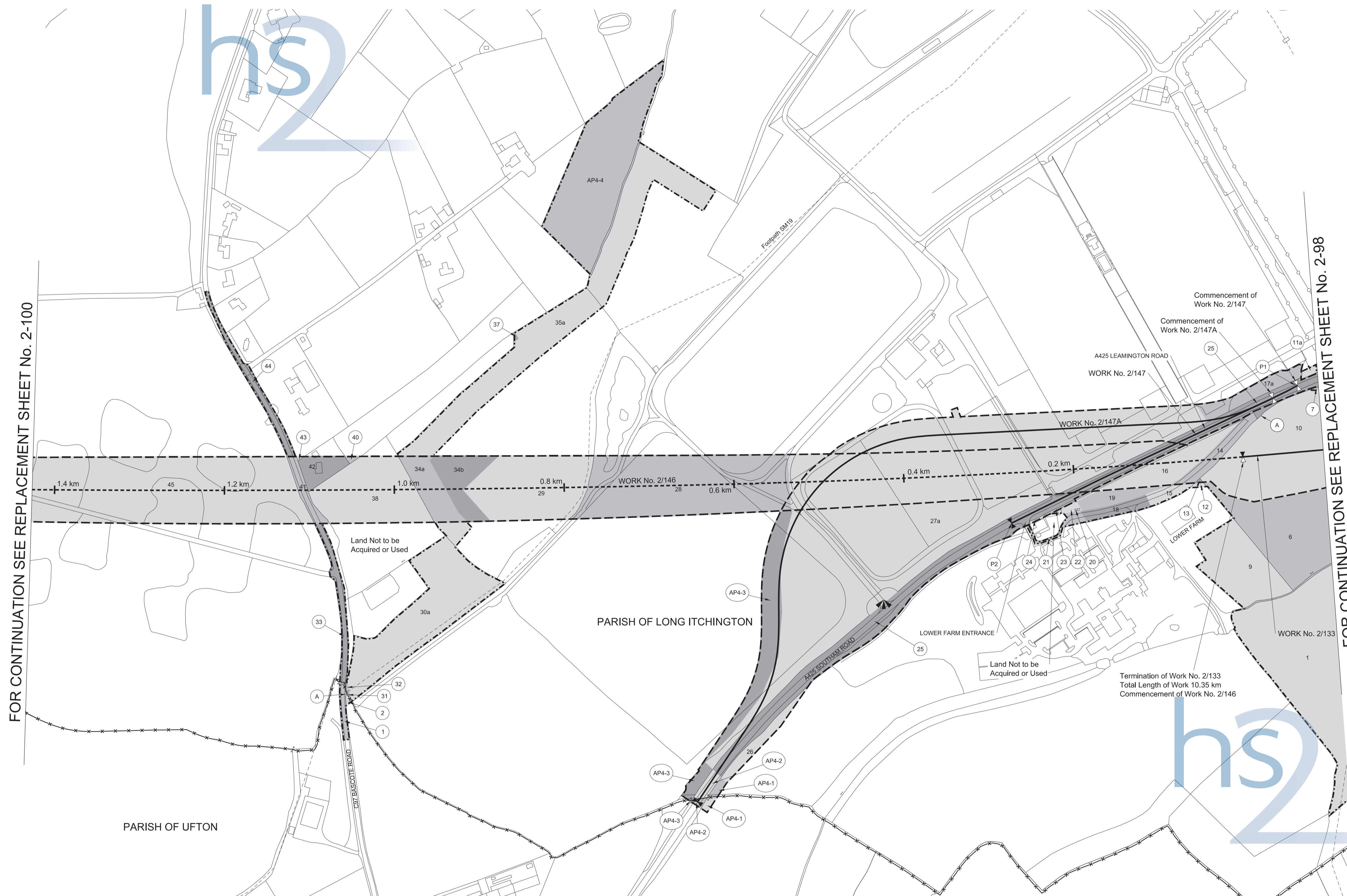
For Section of Work No. 2/147A see Replacement Sheet No. 5-97

The area enclosed by any limit of deviation or by any limit of land to be acquired or used is the area extending to the outer edge of the line marking those limits

This map is based upon ordnance survey material with the permission of ordnance survey on behalf of the controller of Her Majesty's stationery office crown copyright. Unauthorised reproduction infringes crown copyright and may lead to prosecution or civil proceedings (ordnance survey licence 100049190)

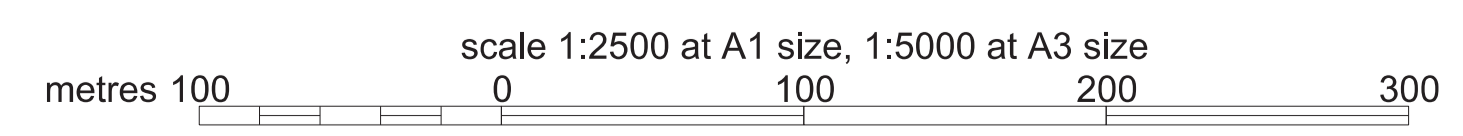
AMENDMENTS TO THIS SHEET
ARE AS FOLLOWS :-

Plots AP4-1, AP4-2, AP4-3, AP4-4, 11a, 17a, 27a, 30a, 34a, 34b and 35a added in Parish of Long Itchington
Plots AP4-1, AP4-2 and AP4-3 added in Parish of Ufton
Plots 11, 17, 27, 30, 34 and 35 removed in Parish of Long Itchington
Work No. 2/147A realigned
Access point added on Bascote Road



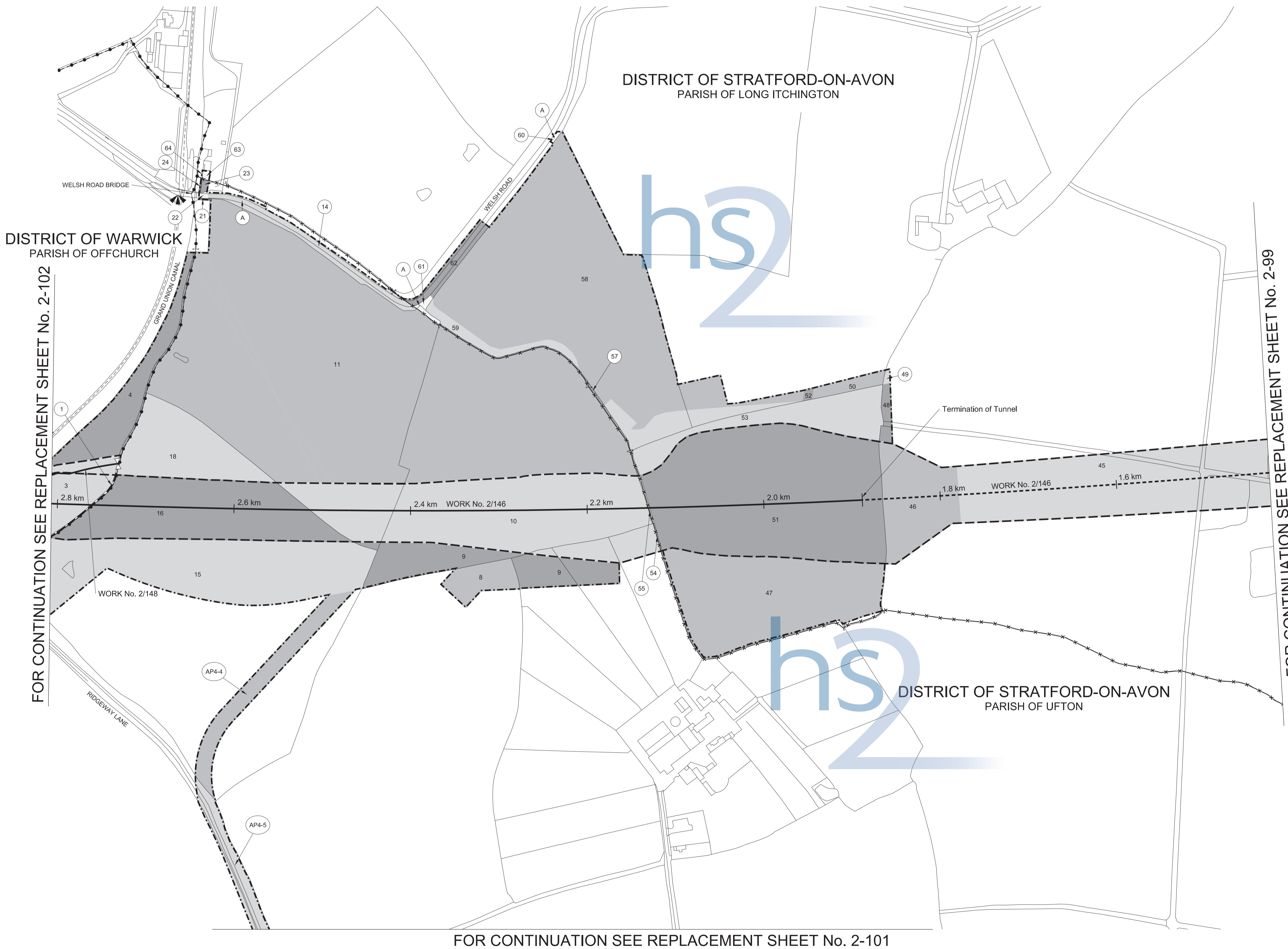
FOR CONTINUATION SEE REPLACEMENT SHEET No. 2-100

FOR CONTINUATION SEE REPLACEMENT SHEET No. 2-98



COUNTY OF WARWICKSHIRE

PLAN



REPLACEMENT SHEET No. 2-100

IN PARLIAMENT - SESSION 2015-16

HIGH SPEED RAIL
(LONDON - WEST MIDLANDS)

ADDITIONAL PROVISION
(OCTOBER 2015)

Work No. 2/146 (Railway)
Work No. 2/148 (Watercourse)

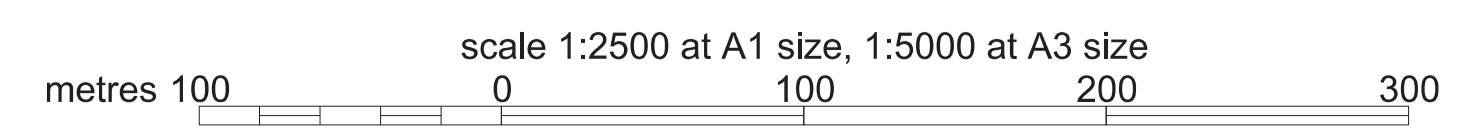
For Section of Work No. 2/146 see Sheet No. 5-81
For Section of Work No. 2/148 see Replacement
Sheet No. 5-97

The area enclosed by any limit of deviation or by any
limit of land to be acquired or used is the area extending
to the outer edge of the line marking those limits

This map is based upon ordnance survey material with the
permission of ordnance survey on behalf of the controller
of Her Majesty's stationery office crown copyright.
Unauthorised reproduction infringes crown
copyright and may lead to prosecution or civil proceedings
(ordnance survey licence 100049190)

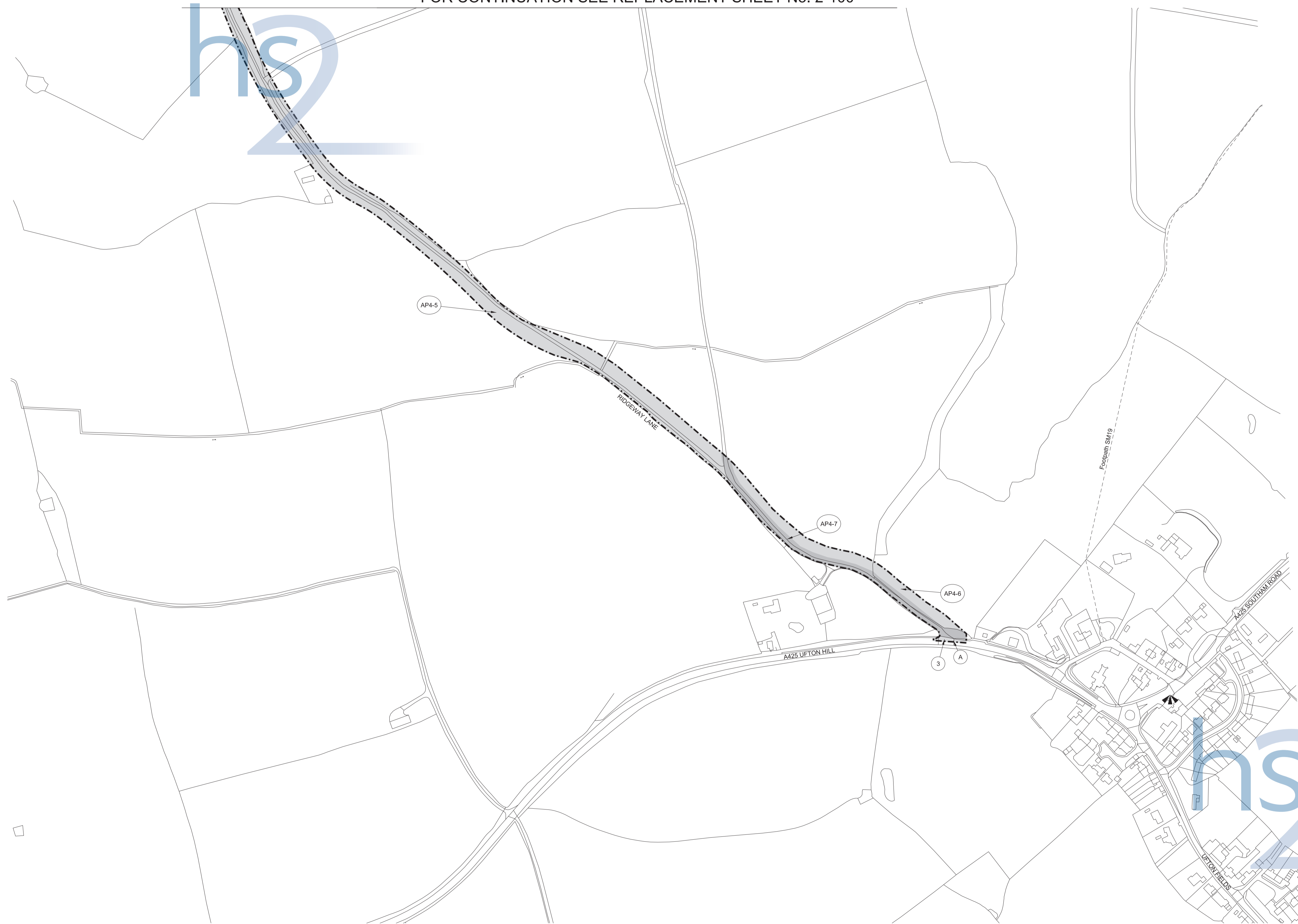
AMENDMENTS TO THIS SHEET
ARE AS FOLLOWS :-

Plots AP4-4 and AP4-5 added in Parish of Ufton
Plot 5 removed in Parish of Ufton



COUNTY OF WARWICKSHIRE DISTRICT OF STRATFORD-ON-AVON PARISH OF UFTON PLAN

FOR CONTINUATION SEE REPLACEMENT SHEET No. 2-100



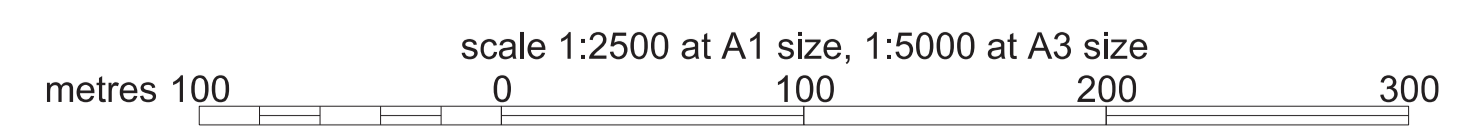
REPLACEMENT SHEET No. 2-101
IN PARLIAMENT - SESSION 2015-16
HIGH SPEED RAIL
(LONDON - WEST MIDLANDS)
ADDITIONAL PROVISION
(OCTOBER 2015)
Additional Land

The area enclosed by any limit of deviation or by any limit of land to be acquired or used is the area extending to the outer edge of the line marking those limits

This map is based upon Ordnance Survey material with the permission of Ordnance Survey on behalf of the Controller of Her Majesty's Stationery Office Crown Copyright. Unauthorised reproduction infringes Crown Copyright and may lead to prosecution or civil proceedings (Ordnance Survey licence 100049190)

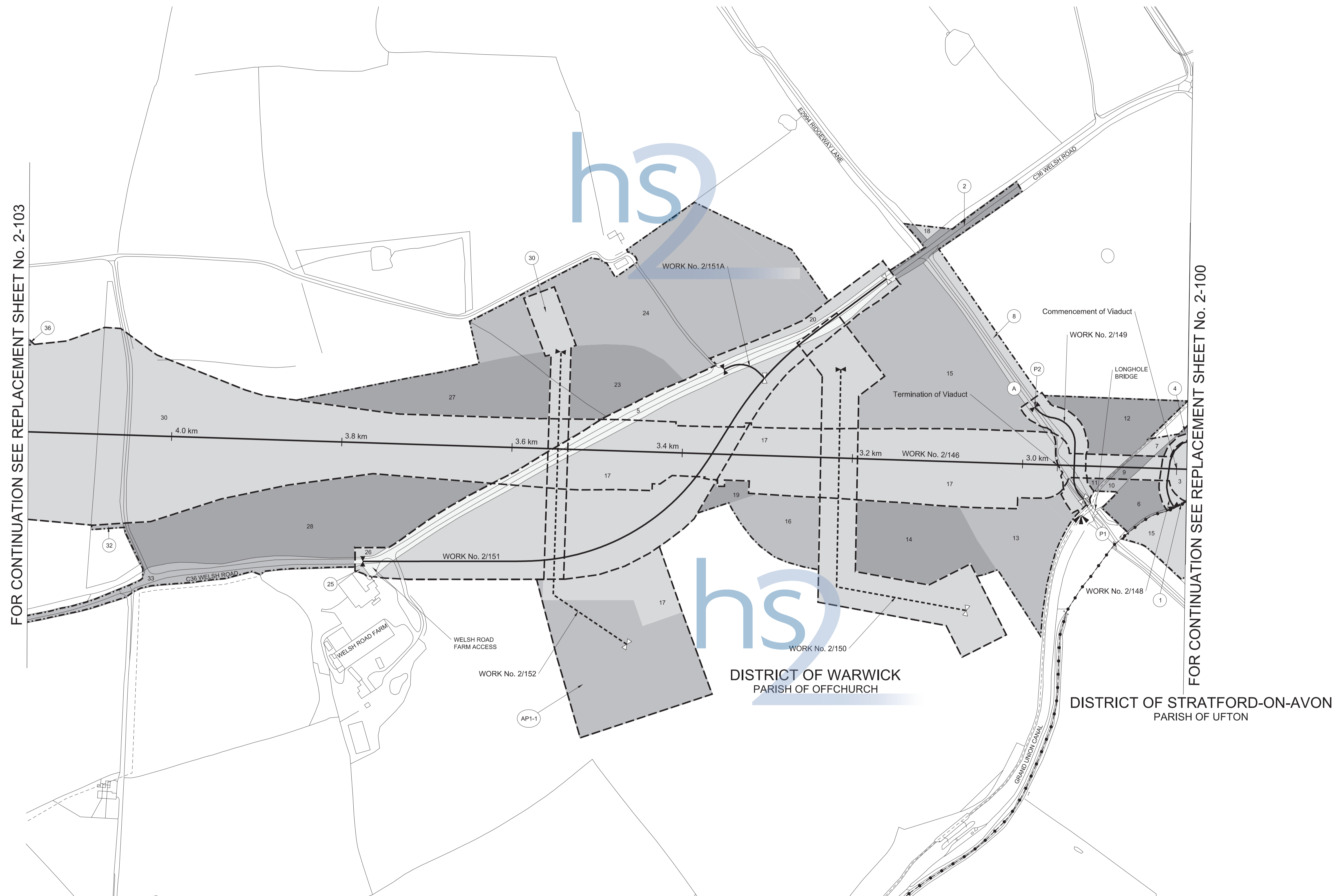
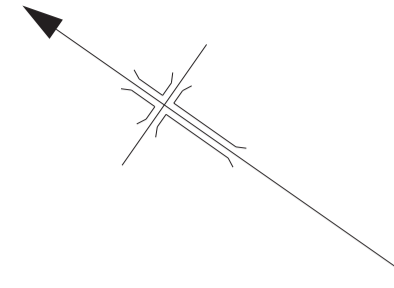
AMENDMENTS TO THIS SHEET
ARE AS FOLLOWS :-

Plots AP4-5, AP4-6 and AP4-7 added
Plots 4 and 5 removed
Access point added on Ufton Hill



COUNTY OF WARWICKSHIRE

PLAN



FOR CONTINUATION SEE REPLACEMENT SHEET No. 2-103

FOR CONTINUATION SEE REPLACEMENT SHEET No. 2-100

REPLACEMENT SHEET No. 2-102

IN PARLIAMENT - SESSION 2014-15

HIGH SPEED RAIL
(LONDON - WEST MIDLANDS)

ADDITIONAL PROVISION
(SEPTEMBER 2014)

Work No. 2/146 (Railway)
Works Nos. 2/149, 2/151 (Roads)
Work No. 2/151A (Access Road)
Work No. 2/148 (Watercourse)
Works Nos. 2/150, 2/152 (Gas Main Diversions)

For Section of Work No. 2/146 see Sheet No. 5-82
For Section of Work No. 2/148 see Sheet No. 5-97
For Section of Work No. 2/149 see Sheet No. 5-97
For Section of Work No. 2/150 see Sheet No. 5-97
For Section of Work No. 2/151 see Sheet No. 5-97
For Section of Work No. 2/151A see Sheet No. 5-98
For Section of Work No. 2/152 see Sheet No. 5-98

The area enclosed by any limit of deviation or by any limit of land to be acquired or used is the area extending to the outer edge of the line marking those limits

This map is based upon Ordnance Survey material with the permission of Ordnance Survey on behalf of the Controller of Her Majesty's Stationery Office copyright. Unauthorised reproduction infringes Crown Copyright and may lead to prosecution or civil proceedings (Ordnance Survey licence 100049190)

AMENDMENTS TO THIS SHEET
ARE AS FOLLOWS :-

Plot AP1-1 added
Plot 21 removed
Work No. 2/152 realigned

scale 1:2500 at A1 size, 1:5000 at A3 size
metres 0 100 200 300

Drawing No. C223-CSE-HY-DGA-030-217700-CB Rev CB

COUNTY OF WARWICKSHIRE DISTRICT OF WARWICK PARISH OF OFFCHURCH PLAN

REPLACEMENT SHEET No. 2-103

IN PARLIAMENT - SESSION 2015-16

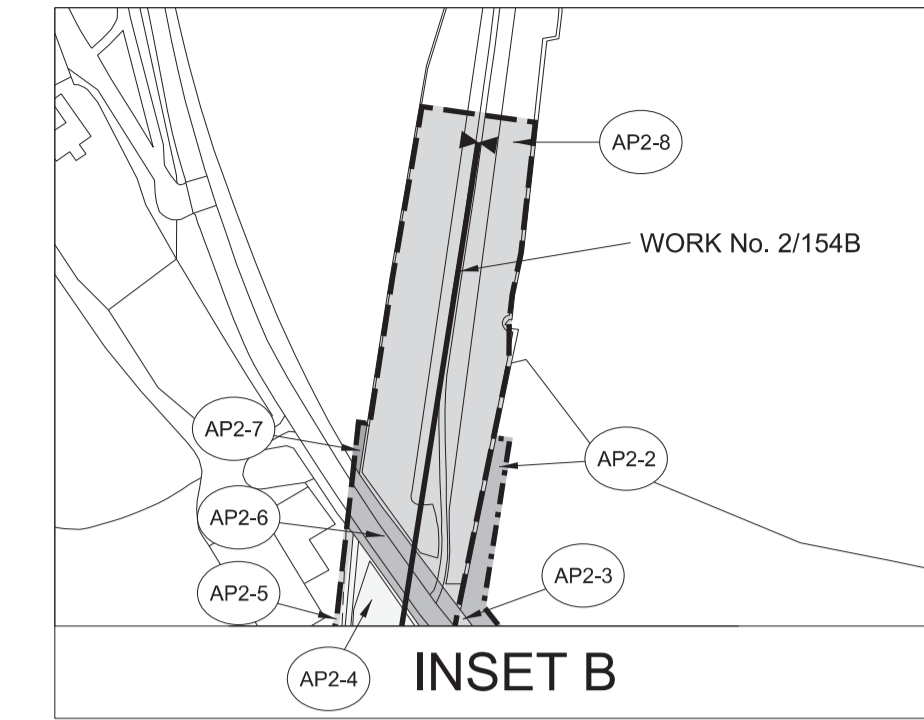
HIGH SPEED RAIL
(LONDON - WEST MIDLANDS)
ADDITIONAL PROVISION
(OCTOBER 2015)

Work No. 2/146 (Railway)
Works Nos. 2/153, 2/153A, 2/153C, 2/153E (Roads)
Work No. 2/153G (Temporary Road)
Works Nos. 2/153B, 2/153D, 2/153H (Access Roads)
Work No. 2/154 (Footbridge)
Work No. 2/154B (Cycle Track)
Work No. 2/155 (Gas Main Diversion)

For Section of Work No. 2/146 see Sheet No. 5-82
For Section of Work No. 2/153 see Sheet No. 5-98
For Section of Work No. 2/153A see Replacement Sheet No. 5-99
For Section of Work No. 2/153B see Replacement Sheet No. 5-99
For Section of Work No. 2/153C see Replacement Sheet No. 5-99
For Section of Work No. 2/153D see Replacement Sheet No. 5-99
For Section of Work No. 2/153E see Replacement Sheet No. 5-99
For Section of Work No. 2/153G see Replacement Sheet No. 5-99
For Section of Work No. 2/153H see Replacement Sheet No. 5-100
For Section of Work No. 2/154 see Replacement Sheet No. 5-100
For Section of Work No. 2/154B see Replacement Sheet No. 5-100
For Section of Work No. 2/155 see Replacement Sheet No. 5-100

The area enclosed by any limit of deviation or by any limit of land to be acquired or used is the area extending to the outer edge of the line marking those limits

This map is based upon ordnance survey material with the permission of ordnance survey on behalf of the controller of Her Majesty's stationery office crown copyright. Unauthorised reproduction infringes crown copyright and may lead to prosecution or civil proceedings (ordnance survey licence 100049190)



OCTOBER 2015 AMENDMENTS TO THIS SHEET
ARE AS FOLLOWS :-

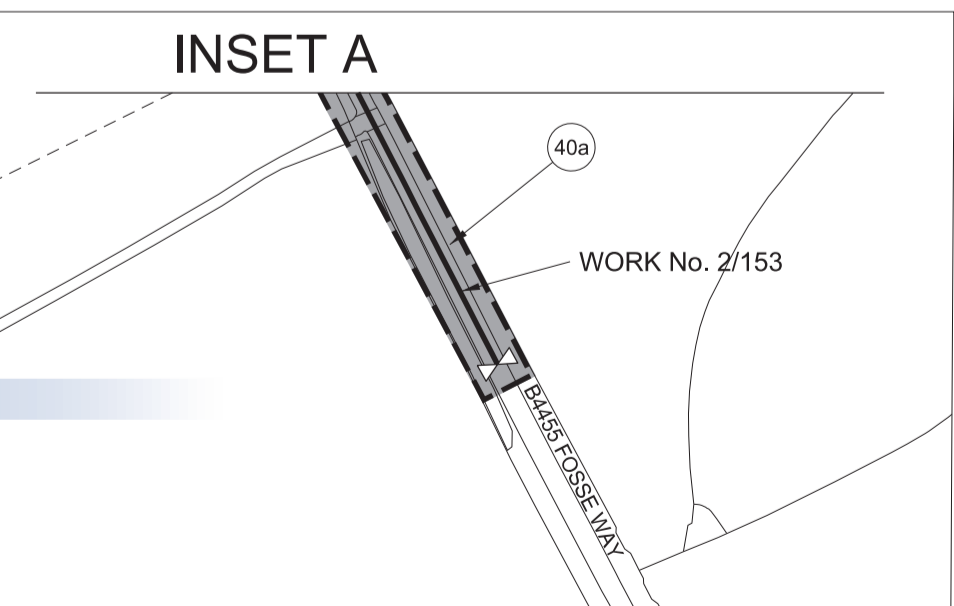

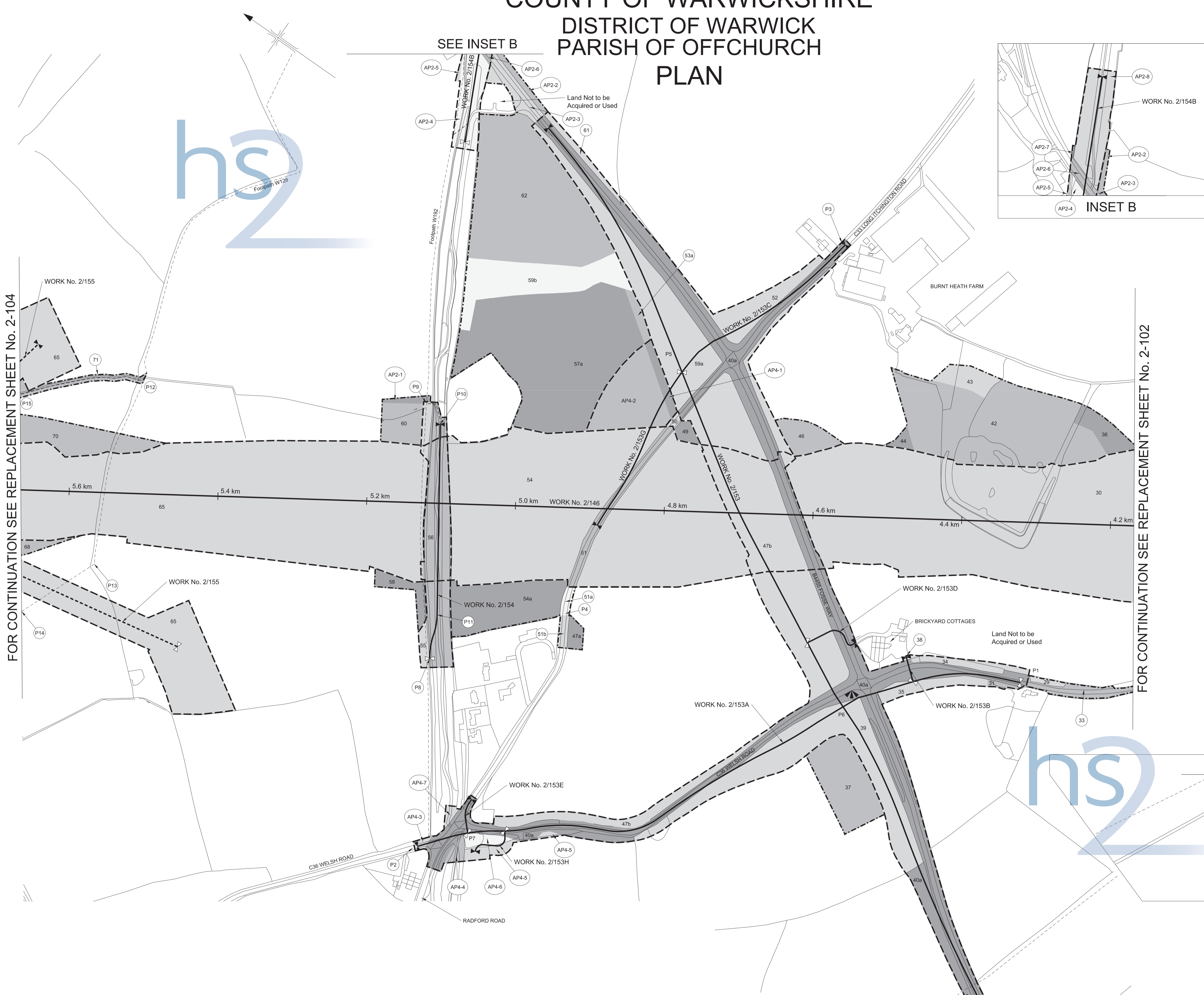
Plots AP4-1, AP4-2, AP4-3, AP4-4, AP4-5, AP4-6, AP4-7, 40a, 47b, 53a and 57a added
Plots 40, 45, 47, 48, 53 and 57 removed
Works Nos. 2/153G and 2/153H added
Works Nos. 2/153A and 2/153E realigned
Work No. 2/153F removed
Points P2, P4 and P7 relocated

JULY 2015 AMENDMENTS TO THIS SHEET
ARE AS FOLLOWS :-

Plots AP2-1, AP2-2, AP2-3, AP2-4, AP2-5, AP2-6, AP2-7, AP2-8, 59a and 59b added
Plots 59 and 63 removed
Work No. 2/154B added
Work No. 2/154A removed

FOR CONTINUATION SEE REPLACEMENT SHEET No. 2-104

FOR CONTINUATION SEE REPLACEMENT SHEET No. 2-102



scale 1:2500 at A1 size, 1:5000 at A3 size
metres 100 0 100 200 300

COUNTY OF WARWICKSHIRE DISTRICT OF WARWICK PLAN

REPLACEMENT SHEET No. 2-104

IN PARLIAMENT - SESSION 2015-16

HIGH SPEED RAIL
(LONDON - WEST MIDLANDS)

ADDITIONAL PROVISION
(OCTOBER 2015)

Work No. 2/146 (Railway)
Work No. 2/156 (Road)
Work No. 2/158 (Access Road)
Works Nos. 2/159A, 2/159B (Temporary Bridges)
Work No. 2/157 (Watercourse)
Work No. 2/155 (Gas Main Diversion)
Work No. 2/159 (Footbridge)

For Section of Work No. 2/146 see Sheet No. 5-83
For Section of Work No. 2/155 see Replacement Sheet No. 5-100
For Section of Work No. 2/156 see Replacement Sheet No. 5-100
For Section of Work No. 2/157 see Replacement Sheet No. 5-100
For Section of Work No. 2/158 see Replacement Sheet No. 5-101
For Section of Work No. 2/159 see Replacement Sheet No. 5-101
For Section of Work No. 2/159A see Replacement Sheet No. 5-101
For Section of Work No. 2/159B see Replacement Sheet No. 5-101

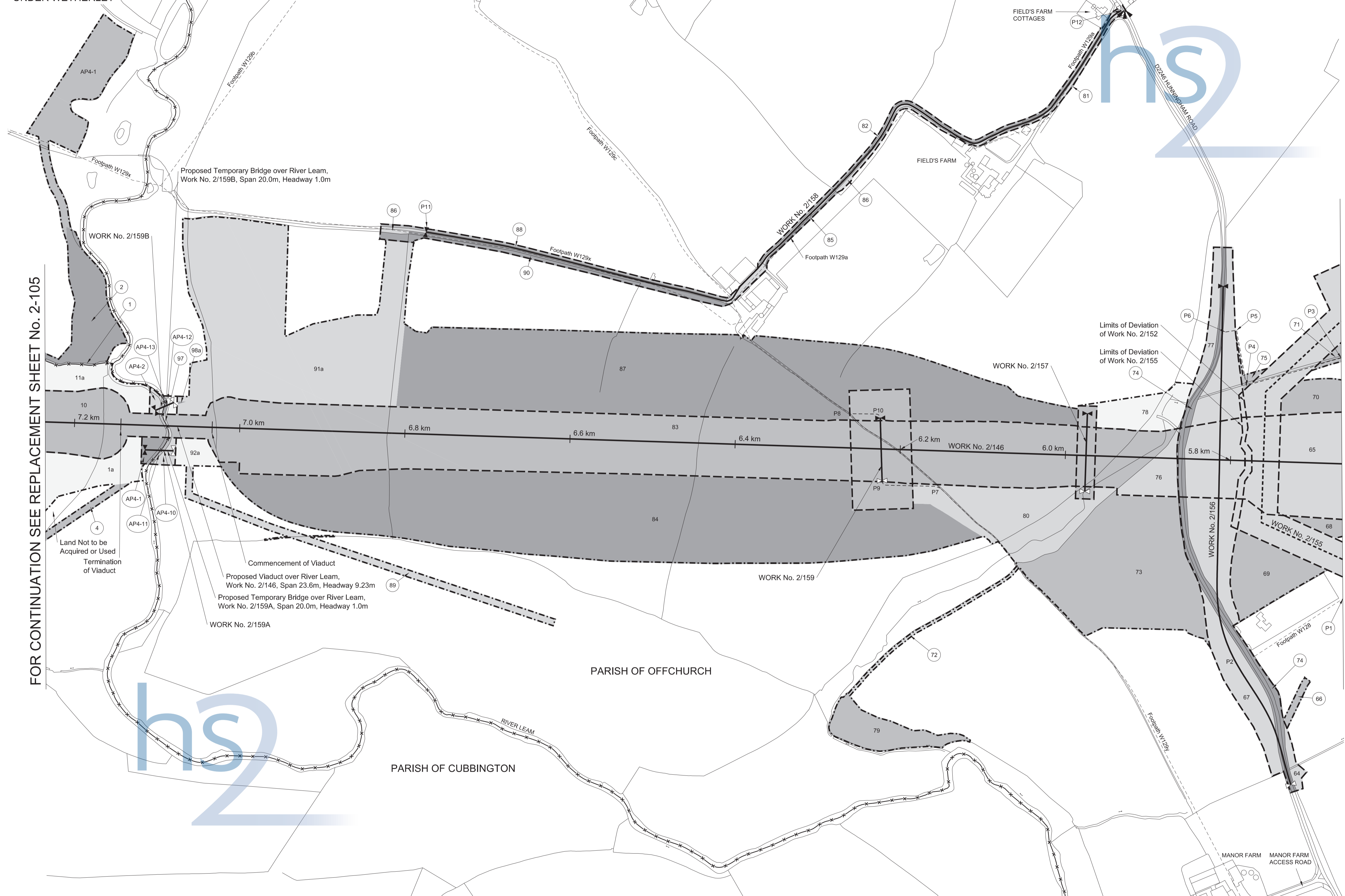
The area enclosed by any limit of deviation or by any limit of land to be acquired or used is the area extending to the outer edge of the line marking those limits

This map is based upon ordnance survey material with the permission of ordnance survey on behalf of the controller of Her Majesty's stationery office crown copyright. Unauthorised reproduction infringes crown copyright and may lead to prosecution or civil proceedings (ordnance survey licence 100049190)

AMENDMENTS TO THIS SHEET
ARE AS FOLLOWS :-

Plots AP4-10, AP4-11, AP4-12, AP4-13, 91a, 92a and 98a added in Parish of Offchurch
Plot AP4-1 added in Parish of Weston under Wetherley
Plots AP4-1, AP4-2, 1a and 11a added in Parish of Cubbington
Plots 91, 92, 95, 98 and 100 removed in Parish of Offchurch
Plots 1 and 11 removed in Parish of Cubbington
Works Nos. 2/159A and 2/159B added

PARISH OF WESTON
UNDER WETHERLEY



FOR CONTINUATION SEE REPLACEMENT SHEET No. 2-105

FOR CONTINUATION SEE REPLACEMENT SHEET No. 2-103

scale 1:2500 at A1 size, 1:5000 at A3 size
metres 100 0 100 200 300

Drawing No. C223-CST-HY-DGA-030-218100-CB Rev CB

COUNTY OF WARWICKSHIRE DISTRICT OF WARWICK PLAN

REPLACEMENT SHEET No. 2-105

IN PARLIAMENT - SESSION 2015-16

HIGH SPEED RAIL
(LONDON - WEST MIDLANDS)

ADDITIONAL PROVISION
(OCTOBER 2015)

Work No. 2/146 (Railway)
Works Nos. 2/160, 2/160A (Roads)
Work No. 2/161 (Footbridge)

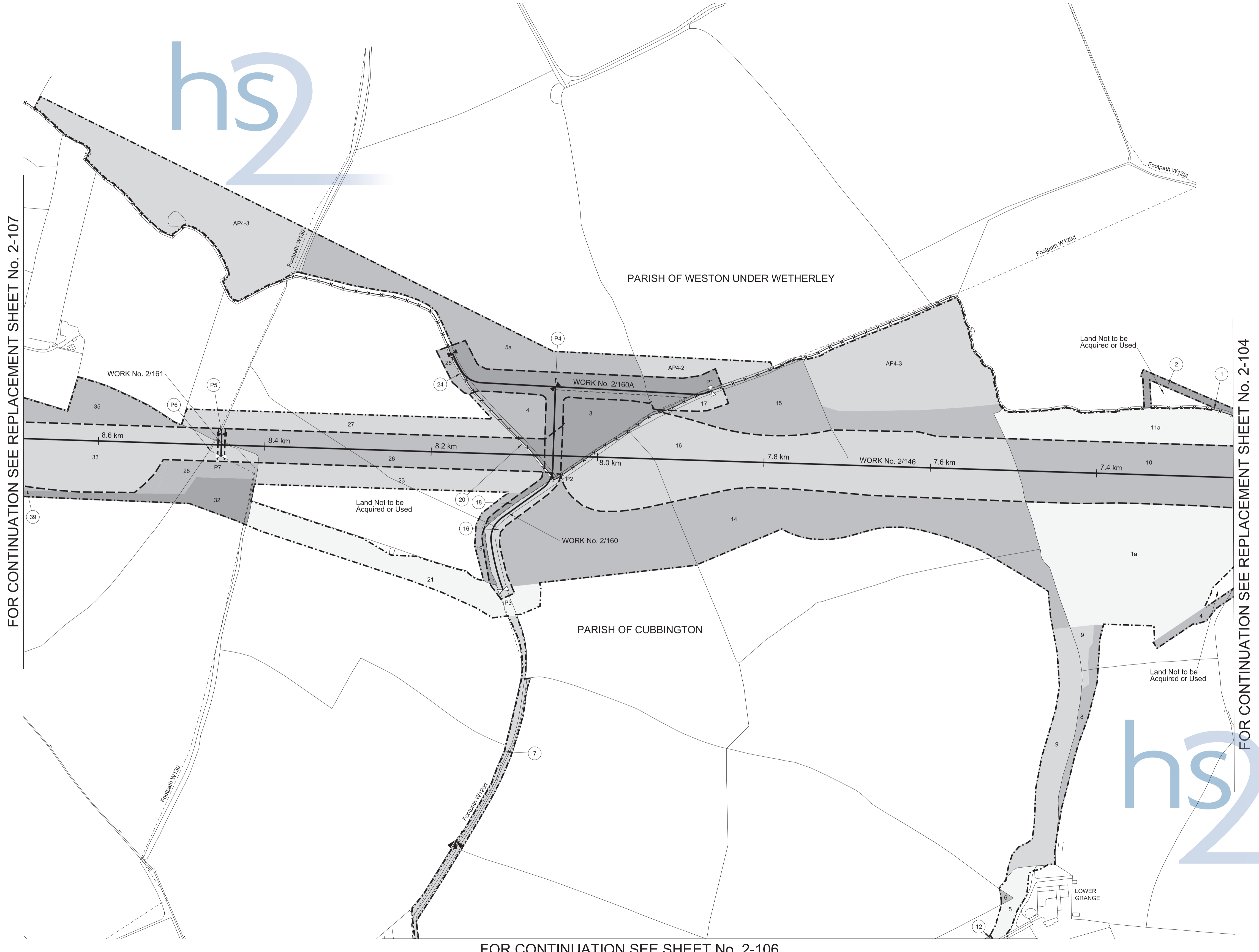
For Section of Work No. 2/146 see Sheet No. 5-83
For Section of Work No. 2/160 see Replacement
Sheet No. 5-101
For Section of Work No. 2/160A see Replacement
Sheet No. 5-101
For Section of Work No. 2/161 see Sheet No. 5-102

The area enclosed by any limit of deviation or by any
limit of land to be acquired or used is the area extending
to the outer edge of the line marking those limits

This map is based upon ordnance survey material with the
permission of ordnance survey on behalf of the controller
of Her Majesty's stationery office crown copyright.
Unauthorised reproduction infringes crown
copyright and may lead to prosecution or civil proceedings
(ordnance survey licence 100049190)

AMENDMENTS TO THIS SHEET
ARE AS FOLLOWS :-

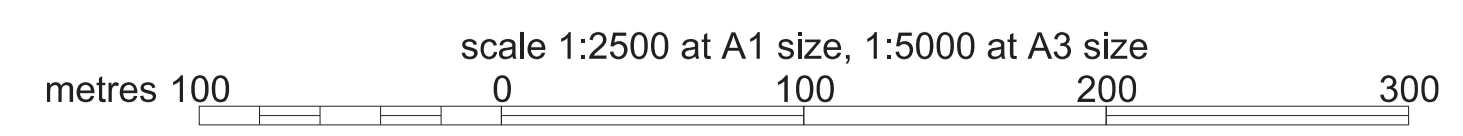
Plots AP4-3, 1a and 11a added in Parish of
Cubbington
Plots AP4-2, AP4-3 and 5a added in Parish of Weston
under Wetherley
Plots 1 and 11 removed in Parish of Cubbington
Plot 5 removed in Parish of Weston under Wetherley



FOR CONTINUATION SEE REPLACEMENT SHEET No. 2-107

FOR CONTINUATION SEE REPLACEMENT SHEET No. 2-104

FOR CONTINUATION SEE SHEET No. 2-106



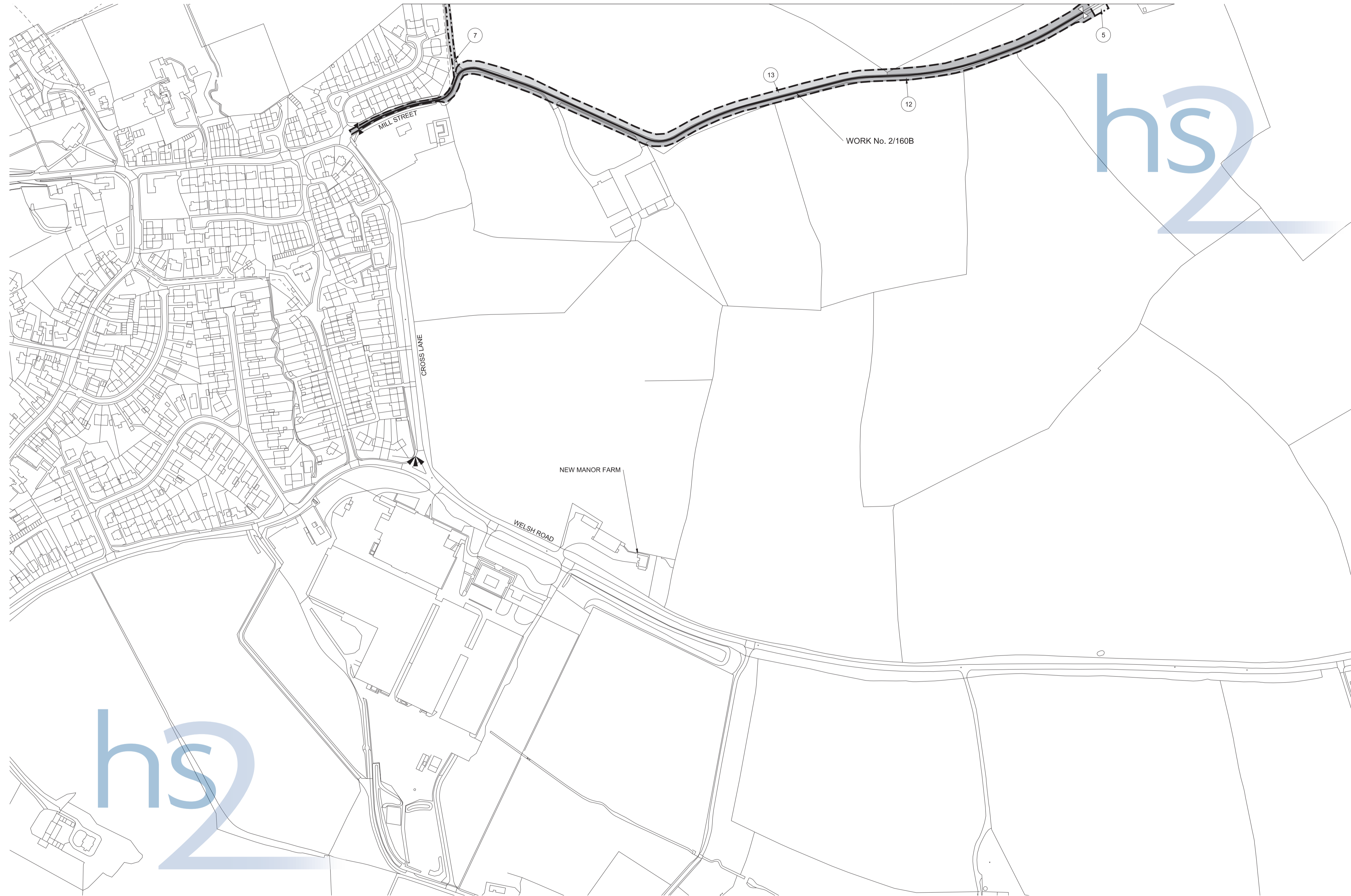
COUNTY OF WARWICKSHIRE DISTRICT OF WARWICK PARISH OF CUBBINGTON PLAN

IN PARLIAMENT - SESSION 2013-14
HIGH SPEED RAIL
(LONDON - WEST MIDLANDS)
Work No. 2/160B (Road)
For Section of Work No. 2/160B see Sheet No. 5-101

The area enclosed by any limit of deviation or by any limit of land to be acquired or used is the area extending to the outer edge of the line marking those limits

This map is based upon Ordnance Survey material with the permission of Ordnance Survey on behalf of the Controller of Her Majesty's Stationery Office Crown Copyright. Unauthorised reproduction infringes Crown Copyright and may lead to prosecution or civil proceedings (Ordnance Survey Licence 100049190)

FOR CONTINUATION SEE REPLACEMENT SHEET No. 2-105



hs2

hs2

scale 1:2500 at A1 size, 1:5000 at A3 size
metres 100 0 100 200 300

COUNTY OF WARWICKSHIRE DISTRICT OF WARWICK PLAN

REPLACEMENT SHEET No. 2-107

IN PARLIAMENT - SESSION 2015-16

HIGH SPEED RAIL
(LONDON - WEST MIDLANDS)

ADDITIONAL PROVISION
(OCTOBER 2015)

Works No. 2/146 (Railway)
Works Nos. 2/162, 2/163 (Roads)
Works Nos. 2/162A, 2/163A (Access Roads)

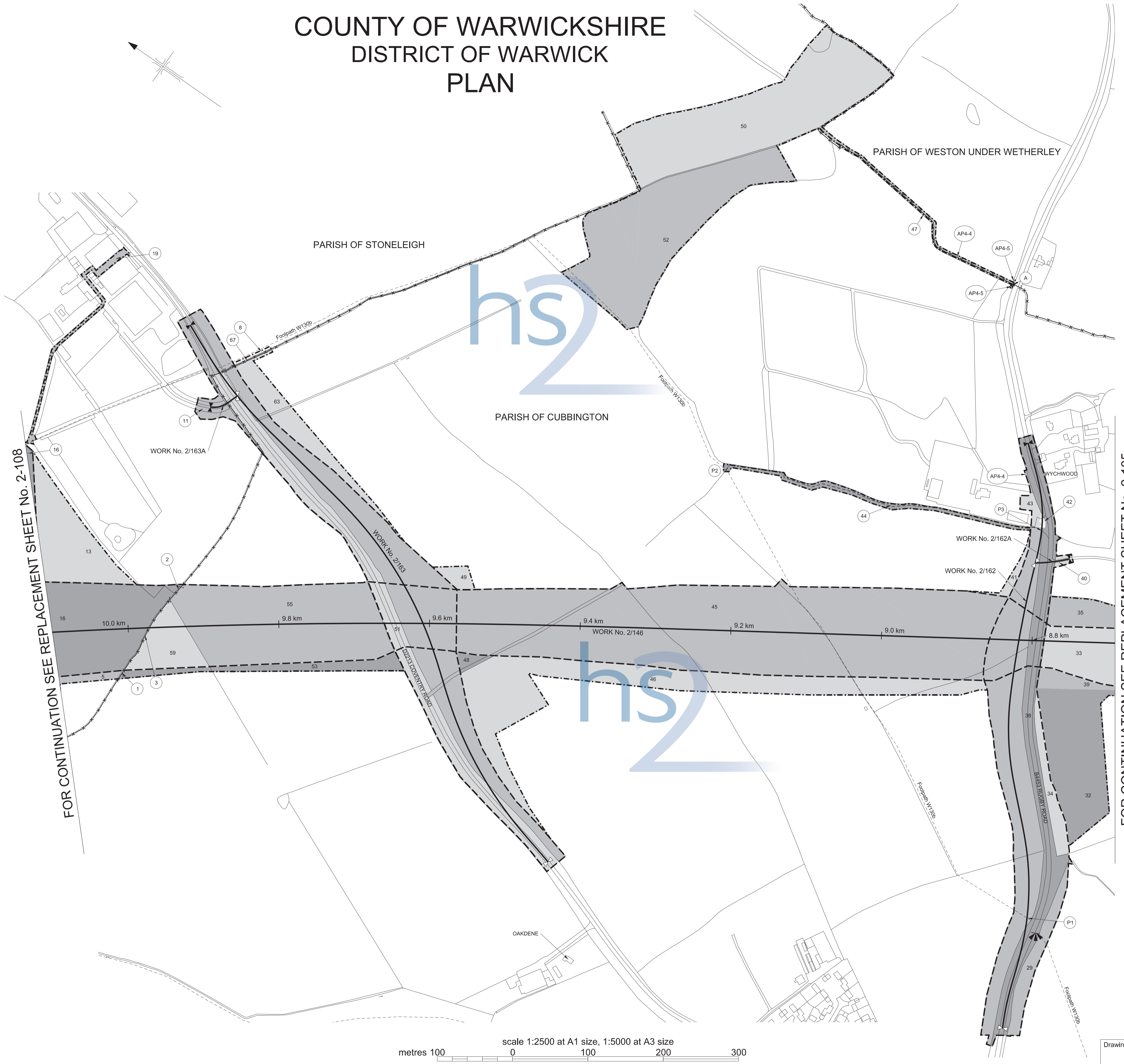
For Section of Work No. 2/146 see Sheet No. 5-84
For Section of Work No. 2/162 see Sheet No. 5-102
For Section of Work No. 2/162A see Sheet No. 5-102
For Section of Work No. 2/163 see Sheet No. 5-102
For Section of Work No. 2/163A see Sheet No. 5-102

The area enclosed by any limit of deviation or by any limit of land to be acquired or used is the area extending to the outer edge of the line marking those limits

This map is based upon Ordnance Survey material with the permission of Ordnance Survey on behalf of the Controller of Her Majesty's Stationery Office Crown Copyright. Unauthorised reproduction infringes Crown Copyright and may lead to prosecution or civil proceedings (Ordnance Survey Licence 100049190)

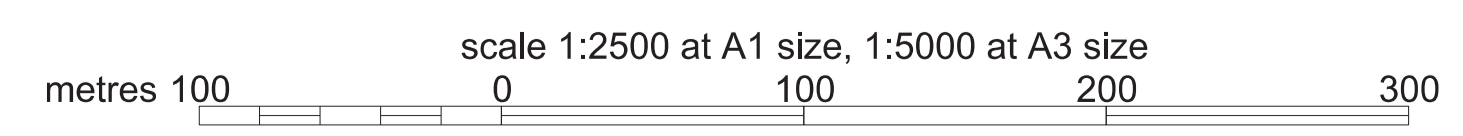
AMENDMENTS TO THIS SHEET
ARE AS FOLLOWS :-

Plots AP4-4 and AP4-5 added in Parish of Weston under Wetherley
Plots AP4-4 and AP4-5 added in Parish of Cubbington
Access point added on Rugby Road



FOR CONTINUATION SEE REPLACEMENT SHEET No. 2-108

FOR CONTINUATION SEE REPLACEMENT SHEET No. 2-105



COUNTY OF WARWICKSHIRE DISTRICT OF WARWICK PLAN

REPLACEMENT SHEET No. 2-108

IN PARLIAMENT - SESSION 2015-16

HIGH SPEED RAIL
(LONDON - WEST MIDLANDS)

ADDITIONAL PROVISION
(OCTOBER 2015)

Work No. 2/146 (Railway)
Work No. 2/164 (Road)
WorkS Nos. 2/164A, 2/164B (Access Roads)
Work No. 2/165 (Gas Main Diversion)

For Section of Work No. 2/146 see Sheet No. 5-84
For Section of Work No. 2/164 see Sheet No. 5-103
For Section of Work No. 2/164A see Sheet No. 5-103
For Section of Work No. 2/164B see Sheet No. 5-103
For Section of Work No. 2/165 see Sheet No. 5-103

The area enclosed by any limit of deviation or by any limit of land to be acquired or used is the area extending to the outer edge of the line marking those limits

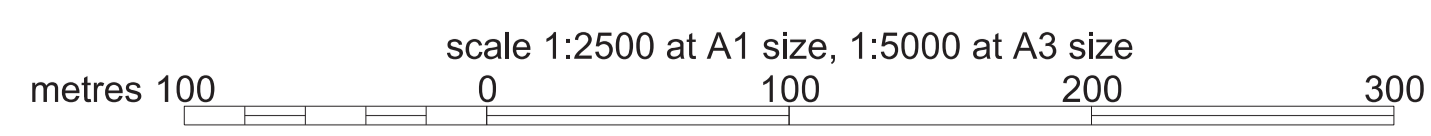
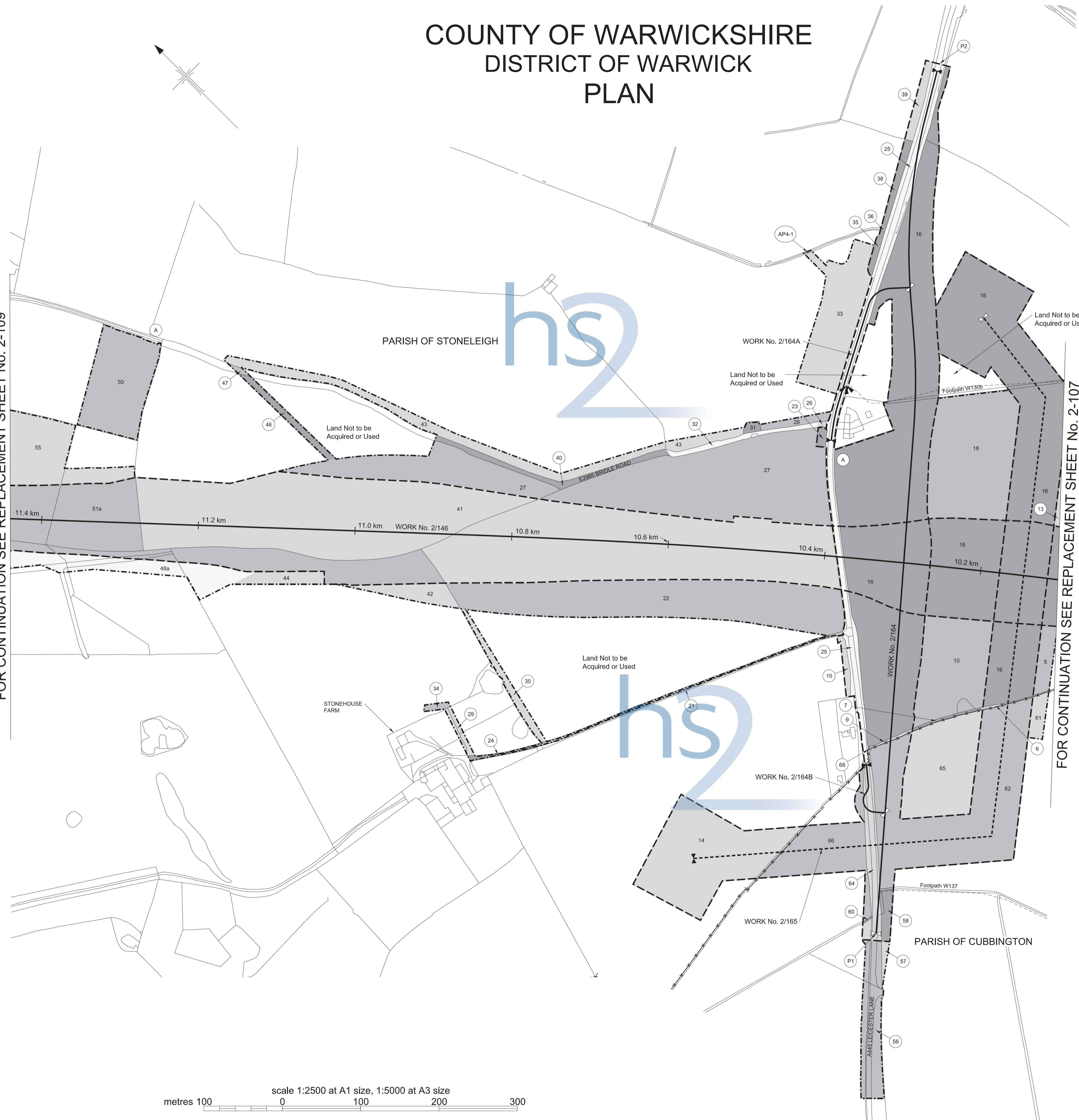
This map is based upon ordnance survey material with the permission of ordnance survey on behalf of the controller of Her Majesty's stationery office crown copyright. Unauthorised reproduction infringes crown copyright and may lead to prosecution or civil proceedings (ordnance survey licence 100049190)

AMENDMENTS TO THIS SHEET
ARE AS FOLLOWS :-


Plots AP4-1, 48a and 51a added in Parish of Stoneleigh
Plots 48 and 51 removed in Parish of Stoneleigh

FOR CONTINUATION SEE REPLACEMENT SHEET No. 2-109

FOR CONTINUATION SEE REPLACEMENT SHEET No. 2-107



COUNTY OF WARWICKSHIRE DISTRICT OF WARWICK PARISH OF STONELEIGH PLAN



REPLACEMENT SHEET No. 2-109

IN PARLIAMENT - SESSION 2015-16

HIGH SPEED RAIL
(LONDON - WEST MIDLANDS)

ADDITIONAL PROVISION
(OCTOBER 2015)

Work No. 2/146 (Railway)
Works Nos. 2/166, 2/166A, 2/166C (Roads)
Works Nos. 2/166B, 2/166D, 2/166E, 2/166F, 2/166G
(Access Roads)

For Section of Work No. 2/146 see Sheet No. 5-85
For Section of Work No. 2/166 see Replacement Sheet No. 5-104
For Section of Work No. 2/166A see Replacement Sheet No. 5-104
For Section of Work No. 2/166B see Replacement Sheet No. 5-104
For Section of Work No. 2/166C see Replacement Sheet No. 5-104
For Section of Work No. 2/166D see Replacement Sheet No. 5-104
For Section of Work No. 2/166E see Replacement Sheet No. 5-104
For Section of Work No. 2/166F see Sheet No. 5-105
For Section of Work No. 2/166G see Replacement Sheet No. 5-106

The area enclosed by any limit of deviation or by any limit of land to be acquired or used is the area extending to the outer edge of the line marking those limits

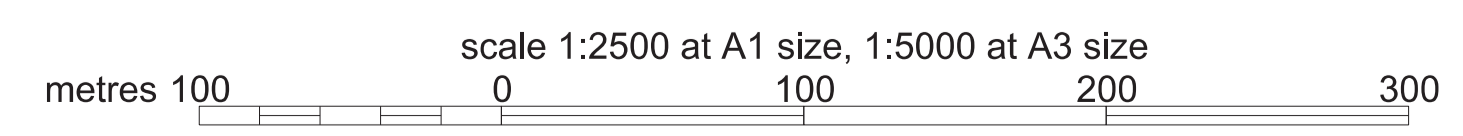
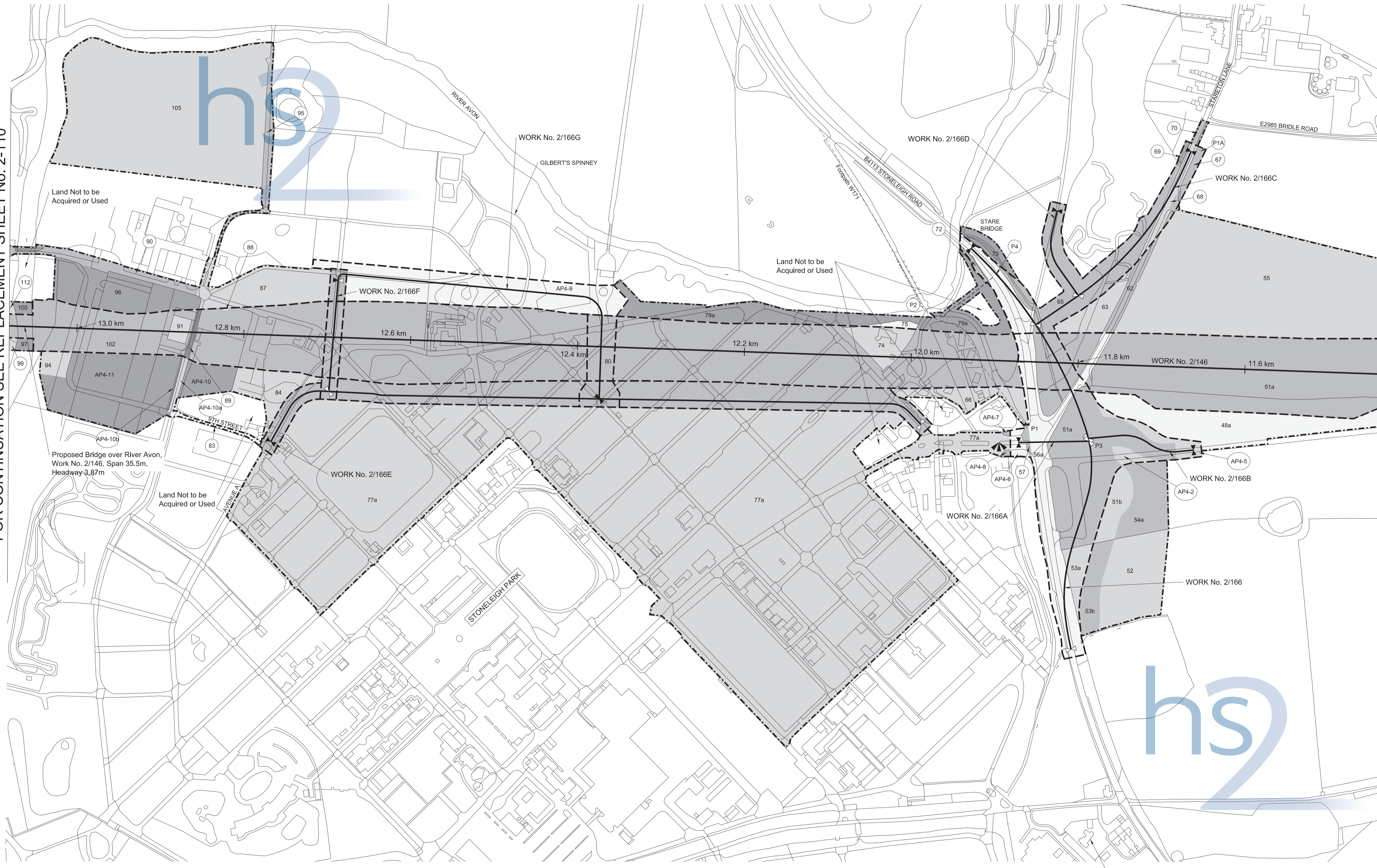
This map is based upon Ordnance Survey material with the permission of Ordnance Survey on behalf of the Controller of Her Majesty's Stationery Office Crown Copyright. Unauthorised reproduction infringes Crown Copyright and may lead to prosecution or civil proceedings (Ordnance Survey Licence 100049190)

AMENDMENTS TO THIS SHEET
ARE AS FOLLOWS :-

Plots AP4-2, AP4-5, AP4-6, AP4-7, AP4-8, AP4-9, AP4-10, AP4-10a, AP4-10b, AP4-11, 48a, 51a, 51b, 53a, 53b, 54a, 56a, 77a and 79a added
Plots 48, 49, 51, 53, 54, 56, 77, 79, 85 and 86 removed
Work No. 2/166G added
Works Nos. 2/166, 2/166A and 2/166B realigned
Point P3 relocated

FOR CONTINUATION SEE REPLACEMENT SHEET No. 2-110

FOR CONTINUATION SEE REPLACEMENT SHEET No. 2-108



COUNTY OF WARWICKSHIRE DISTRICT OF WARWICK PLAN

REPLACEMENT SHEET No. 2-110

IN PARLIAMENT - SESSION 2015-16

HIGH SPEED RAIL
(LONDON - WEST MIDLANDS)

ADDITIONAL PROVISION
(OCTOBER 2015)

Work No. 2/146 (Railway)
Works Nos. 2/167, 2/167A, 2/169, 2/171 (Roads)
Work No. 2/168A (Temporary Road)
Work No. 2/171A (Access Road)
Work No. 2/170 (Footbridge)
Work No. 2/168 (Gas Main Diversion)

For Section of Work No. 2/146 see Sheet No. 5-85
For Section of Work No. 2/167 see Sheet No. 5-105
For Section of Work No. 2/167A see Sheet No. 5-105
For Section of Work No. 2/168 see Sheet No. 5-105
For Section of Work No. 2/168A see Replacement Sheet No. 5-106
For Section of Work No. 2/169 see Replacement Sheet No. 5-106
For Section of Work No. 2/170 see Replacement Sheet No. 5-106
For Section of Work No. 2/171 see Replacement Sheet No. 5-107
For Section of Work No. 2/171A see Replacement Sheet No. 5-107

The area enclosed by any limit of deviation or by any limit of land to be acquired or used is the area extending to the outer edge of the line marking those limits

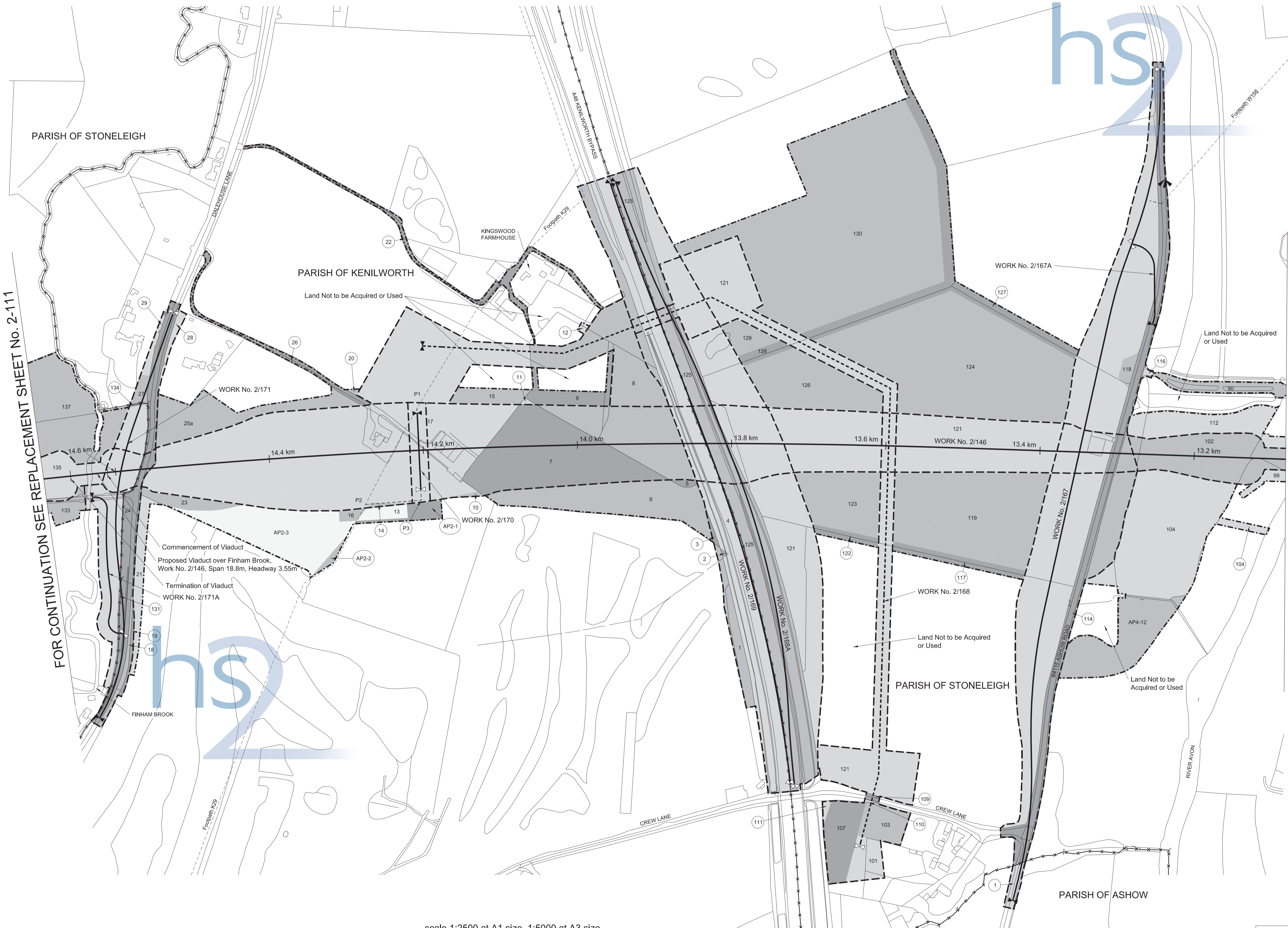
This map is based upon Ordnance Survey material with the permission of Ordnance Survey on behalf of the Controller of Her Majesty's Stationery Office Crown Copyright. Unauthorised reproduction infringes Crown Copyright and may lead to prosecution or civil proceedings (Ordnance Survey Licence 100049190)

OCTOBER 2015 AMENDMENTS TO THIS SHEET ARE AS FOLLOWS :-

Plot AP4-12 added in Parish of Stoneleigh

JULY 2015 AMENDMENTS TO THIS SHEET ARE AS FOLLOWS :-

Plots AP2-1, AP2-2, AP2-3 and 25a added in Parish of Kenilworth
Plot 25 removed in Parish of Kenilworth
Work No. 2/170 relocated
Point P3 relocated



FOR CONTINUATION SEE REPLACEMENT SHEET No. 2-111

FOR CONTINUATION SEE REPLACEMENT SHEET No. 2-109

scale 1:2500 at A1 size, 1:5000 at A3 size
metres 100 0 100 200 300

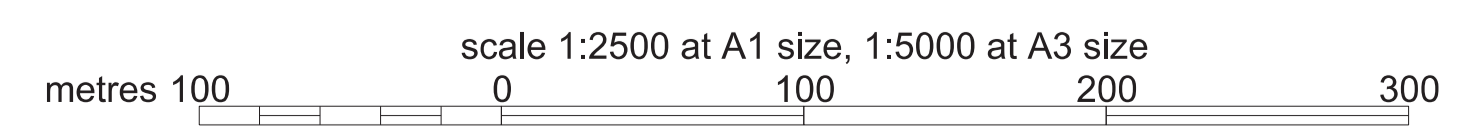
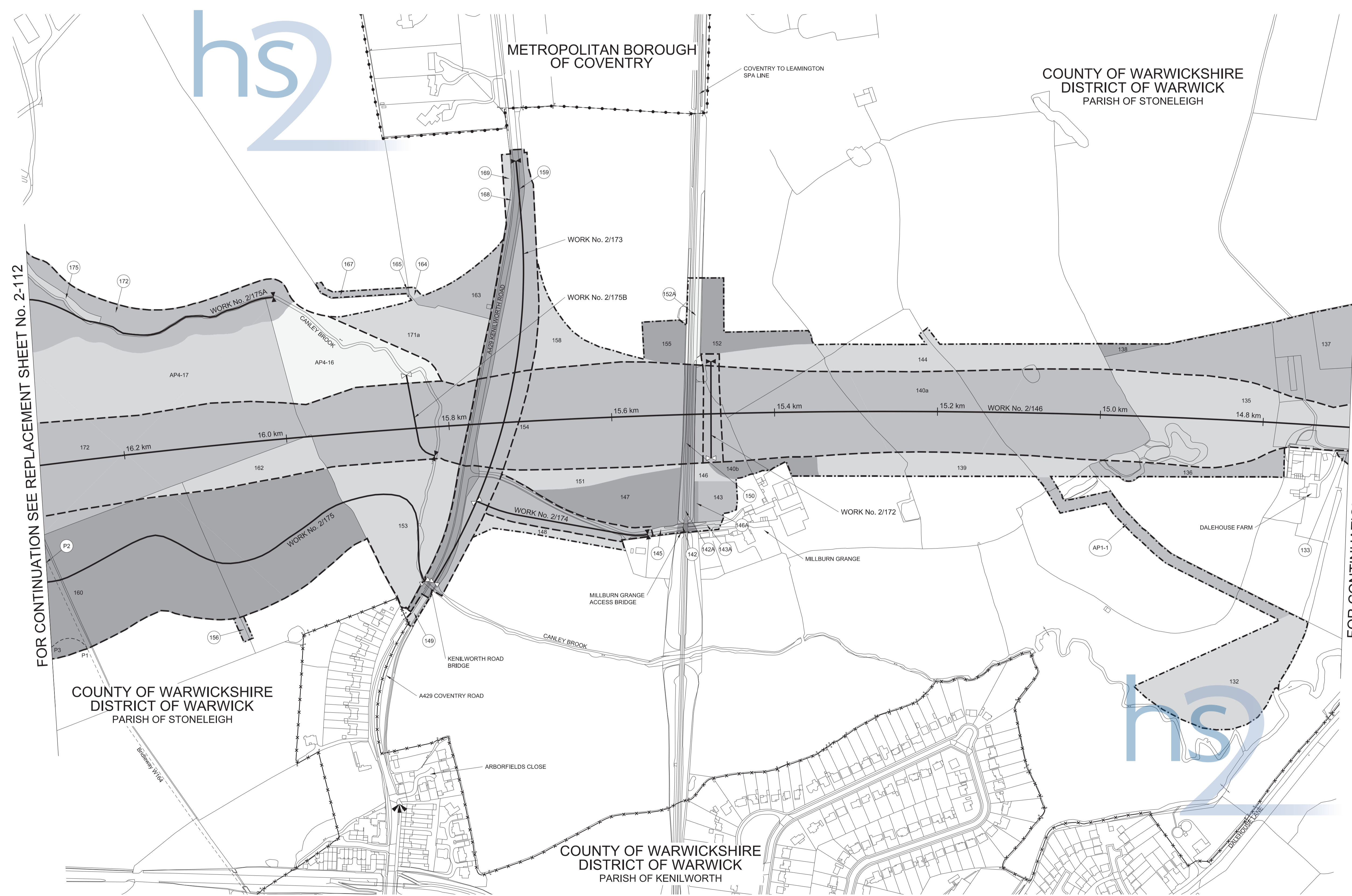
OCTOBER 2015 AMENDMENTS TO THIS SHEET ARE AS FOLLOWS :-

Plots AP4-16, AP4-17, 140a, 140b and 171a added in Parish of Stoneleigh
Plots 140, 141, 170 and 171 removed in Parish of Stoneleigh
Work No. 2/175B added
Work No. 2/172 amended
Points P1 and P3 relocated

SEPTEMBER 2014 AMENDMENTS TO THIS SHEET ARE AS FOLLOWS :-

Plot AP1-1 added

PLAN



COUNTY OF WARWICKSHIRE DISTRICT OF WARWICK PLAN

REPLACEMENT SHEET No. 2-112

IN PARLIAMENT - SESSION 2015-16

HIGH SPEED RAIL
(LONDON - WEST MIDLANDS)

ADDITIONAL PROVISION
(OCTOBER 2015)

Work No. 2/146 (Railway)
Works Nos. 2/178, 2/178A (Roads)
Work No. 2/176 (Footbridge)
Works Nos. 2/175, 2/175A, 2/177 (Watercourses)

For Section of Work No. 2/146 see Sheet No. 5-86
For Section of Work No. 2/175 see Replacement Sheet No. 5-108
For Section of Work No. 2/175A see Replacement Sheet No. 5-108
For Section of Work No. 2/176 see Replacement Sheet No. 5-108
For Section of Work No. 2/177 see Replacement Sheet No. 5-108
For Section of Work No. 2/178 see Replacement Sheet No. 5-109
For Section of Work No. 2/178A see Replacement Sheet No. 5-109

The area enclosed by any limit of deviation or by any limit of land to be acquired or used is the area extending to the outer edge of the line marking those limits

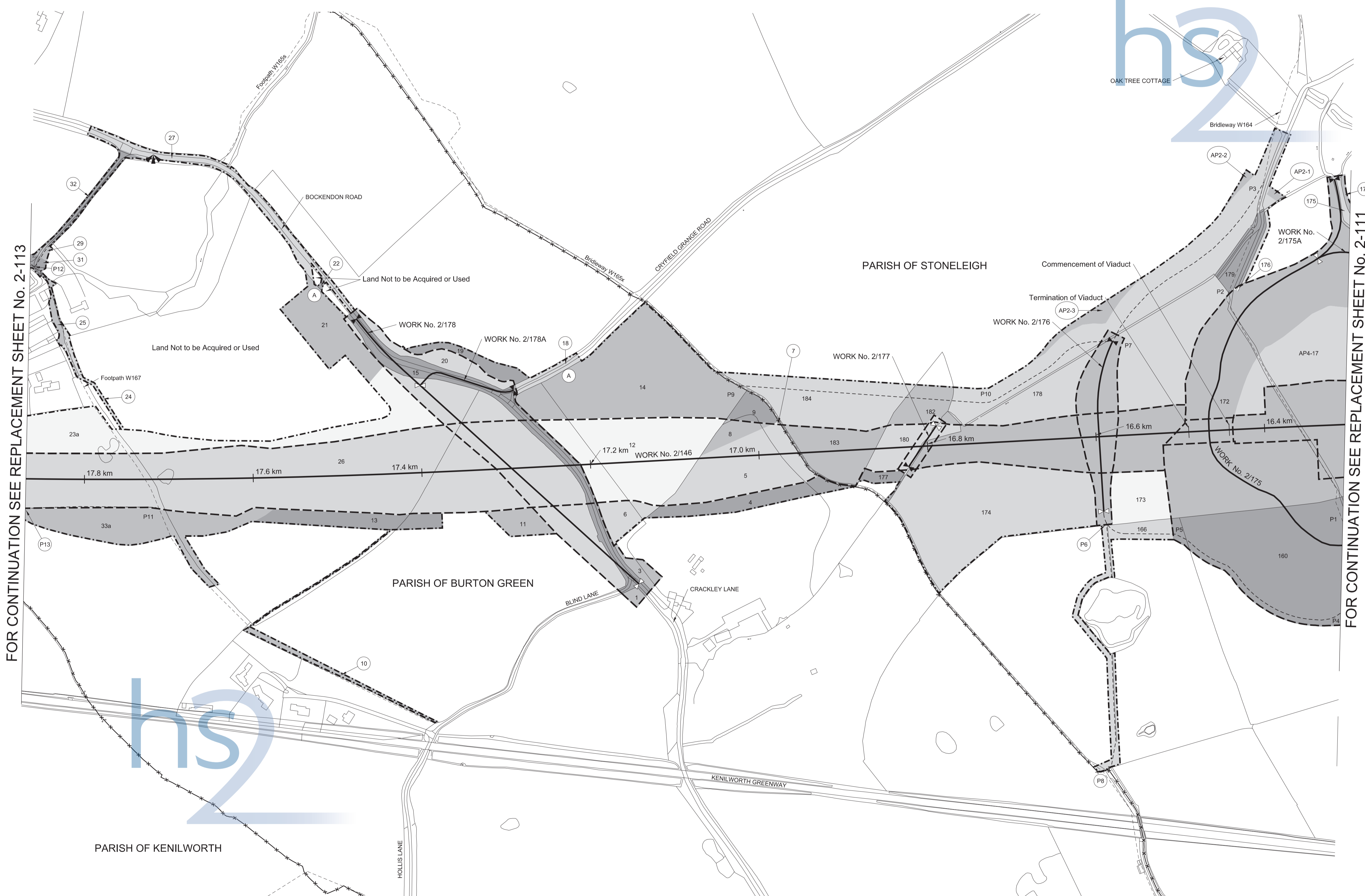

This map is based upon Ordnance Survey material with the permission of Ordnance Survey on behalf of the Controller of Her Majesty's Stationery Office Crown Copyright. Unauthorised reproduction infringes Crown Copyright and may lead to prosecution or civil proceedings (Ordnance Survey Licence 100049190)

OCTOBER 2015 AMENDMENTS TO THIS SHEET ARE AS FOLLOWS :-

Plot AP4-17 added in Parish of Stoneleigh
Plot 23a added in Parish of Burton Green
Plot 170 removed in Parish of Stoneleigh
Plot 23 removed in Parish of Burton Green
Plot 30 removed in Parish of Kenilworth
Points P4 and P5 relocated

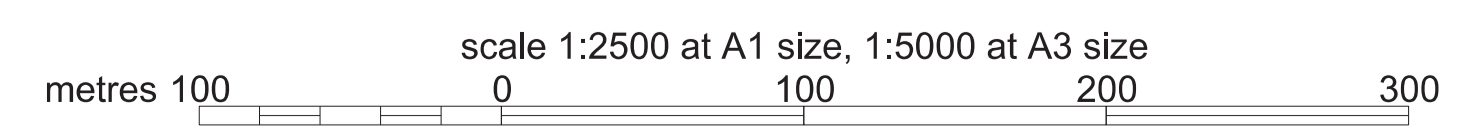
JULY 2015 AMENDMENTS TO THIS SHEET ARE AS FOLLOWS :-

Plots AP2-1, AP2-2 and AP2-3 added in Parish of Stoneleigh
Plot 33a added in Parish of Burton Green
Plot 33 removed in Parish of Burton Green



FOR CONTINUATION SEE REPLACEMENT SHEET No. 2-113

FOR CONTINUATION SEE REPLACEMENT SHEET No. 2-111



REPLACEMENT SHEET No. 2-113

IN PARLIAMENT - SESSION 2015-16

HIGH SPEED RAIL
(LONDON - WEST MIDLANDS)

ADDITIONAL PROVISION
(OCTOBER 2015)

Work No. 2/146 (Railway)
Work No. 2/179A (Access Road)
Work No. 2/182 (Cycle Track)
Work No. 2/183B (Temporary Cycle Track)
Works Nos. 2/179, 2/181A (Watercourses)
Work No. 2/180 (Fuel Pipeline)

For Section of Work No. 2/146 see Sheet No. 5-87
For Section of Work No. 2/179 see Replacement Sheet No. 5-109
For Section of Work No. 2/179A see Replacement Sheet No. 5-109
For Section of Work No. 2/180 see Replacement Sheet No. 5-109
For Section of Work No. 2/181A see Replacement Sheet No. 5-110
For Section of Work No. 2/182 see Replacement Sheet No. 5-110
For Section of Work No. 2/183B see Replacement Sheet No. 5-111

The area enclosed by any limit of deviation or by any limit of land to be acquired or used is the area extending to the outer edge of the line marking those limits

This map is based upon Ordnance Survey material with the permission of Ordnance Survey on behalf of the controller of Her Majesty's Stationery Office Crown Copyright. Unauthorised reproduction infringes Crown Copyright and may lead to prosecution or civil proceedings (Ordnance Survey Licence 100049190)

OCTOBER 2015 AMENDMENTS TO THIS SHEET ARE AS FOLLOWS :-

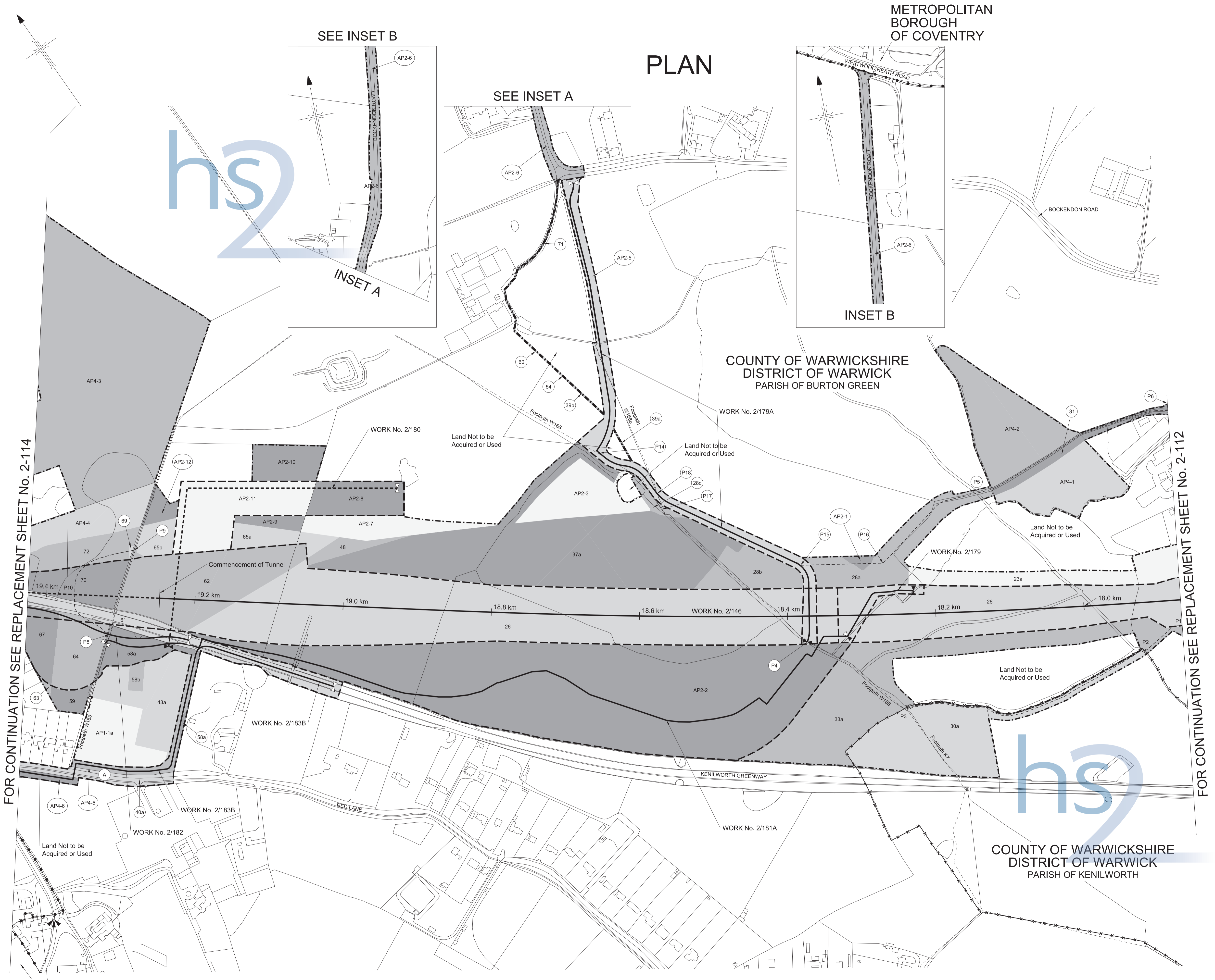
Plot 30a added in Parish of Kenilworth
Plots AP4-1, AP4-2, AP4-3, AP4-4, AP4-5, AP4-6, AP1-1a, 23a, 40a and 43a added in Parish of Burton Green
Plots AP1-1, 23, 38, 40, 43 and 46 removed in Parish of Burton Green
Plot 30 removed in Parish of Kenilworth
Work No. 2/183B realigned

JULY 2015 AMENDMENTS TO THIS SHEET ARE AS FOLLOWS :-

Plots AP2-1, AP2-2, AP2-3, AP2-5, AP2-6, AP2-7, AP2-8, AP2-9, AP2-10, AP2-11, AP2-12, 28a, 28b, 28c, 33a, 37a, 39a, 39b, 58a, 58b, 65a and 65b added in Parish of Burton Green
Plots 28, 33, 37, 39, 58 and 65 removed in Parish of Burton Green
Works Nos. 2/179A and 2/181A added
Works Nos. 2/180 and 2/182 amended
Work No. 2/181 removed
Points P7, P11 and P12 removed
Points P10, P14, P15, P16, P17 and P18 added
Points P4, P8 and P9 relocated
Commencement of tunnel relocated
Access point on Red Lane added

SEPTEMBER 2014 AMENDMENTS TO THIS SHEET ARE AS FOLLOWS :-

Plot AP1-1 added



FOR CONTINUATION SEE REPLACEMENT SHEET No. 2-114

FOR CONTINUATION SEE REPLACEMENT SHEET No. 2-112

PLAN

SEE INSET B

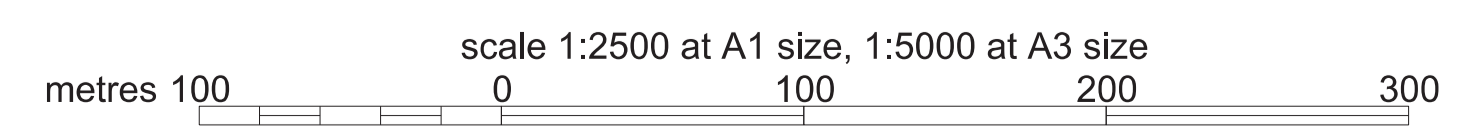
SEE INSET A

METROPOLITAN
BOROUGH
OF COVENTRY

COUNTY OF WARWICKSHIRE
DISTRICT OF WARWICK
PARISH OF BURTON GREEN

COUNTY OF WARWICKSHIRE
DISTRICT OF WARWICK
PARISH OF KENILWORTH

METROPOLITAN BOROUGH OF SOLIHULL
PARISH OF BERKSWELL



REPLACEMENT SHEET No. 2-114

IN PARLIAMENT - SESSION 2015-16

HIGH SPEED RAIL
(LONDON - WEST MIDLANDS)

ADDITIONAL PROVISION
(OCTOBER 2015)

Work No. 2/146 (Railway)
Work No. 2/183 (Road)
Work No. 2/183A (Temporary Road)
Work No. 2/185 (Access Road)
Work No. 2/184 (Footbridge)
Work No. 2/182 (Cycle Track)
Work No. 2/183B (Temporary Cycle Track)

For Section of Work No. 2/146 see Sheet No. 5-87
For Section of Work No. 2/182 see Replacement Sheet No. 5-110
For Section of Work No. 2/183 see Replacement Sheet No. 5-110
For Section of Work No. 2/183A see Replacement Sheet No. 5-110
For Section of Work No. 2/183B see Replacement Sheet No. 5-111
For Section of Work No. 2/184 see Replacement Sheet No. 5-112
For Section of Work No. 2/185 see Replacement Sheet No. 5-112

The area enclosed by any limit of deviation or by any limit of land to be acquired or used is the area extending to the outer edge of the line marking those limits

This map is based upon Ordnance Survey material with the permission of Ordnance Survey on behalf of the Controller of Her Majesty's Stationery Office Crown Copyright. Unauthorised reproduction infringes Crown Copyright and may lead to prosecution or civil proceedings (Ordnance Survey Licence 100049190)

OCTOBER 2015 AMENDMENTS TO THIS SHEET ARE AS FOLLOWS :-

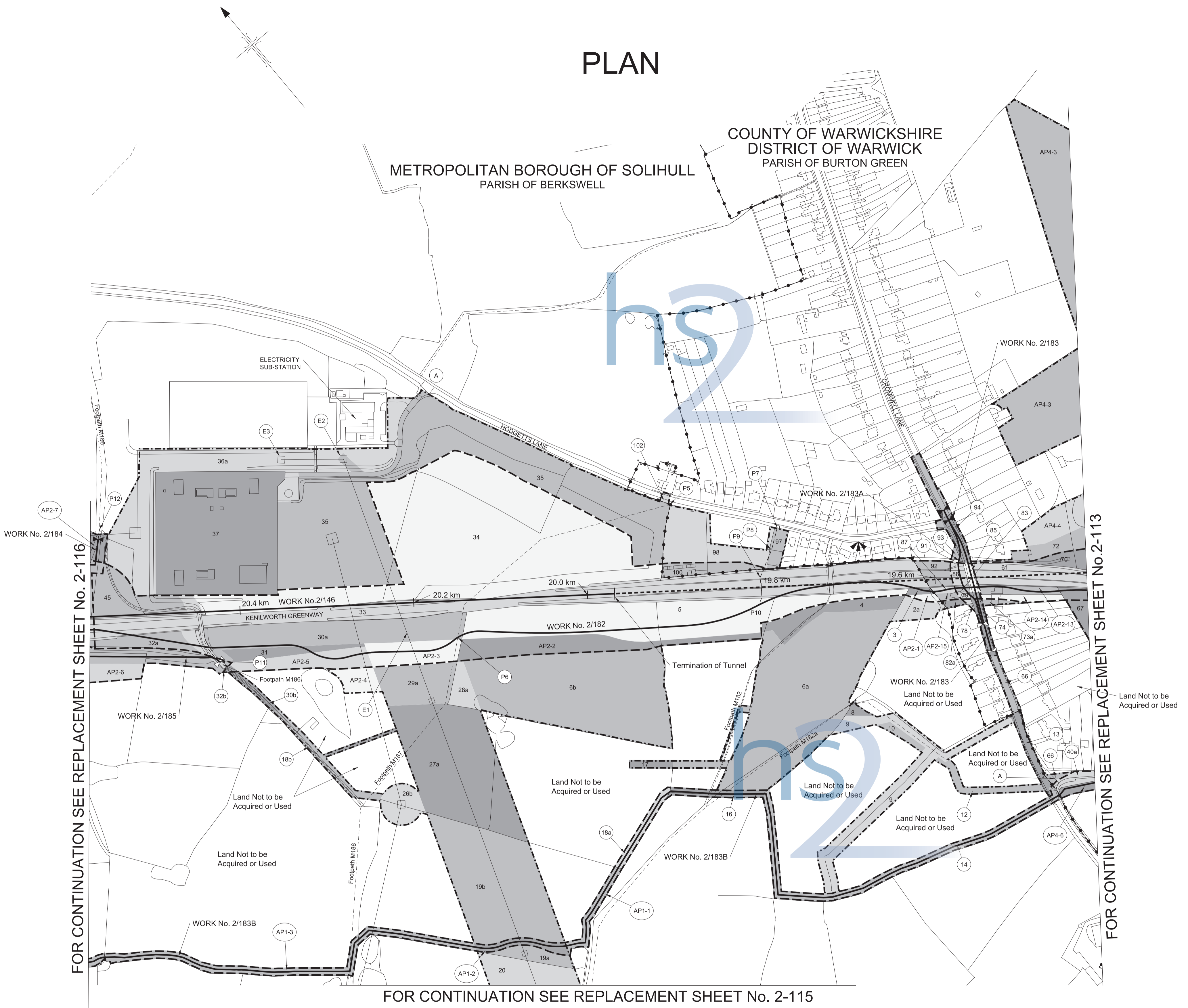
Plots AP4-3, AP4-4, AP4-6 and 40a added in Parish of Burton Green
Plot 40 removed in Parish of Burton Green
Work No. 2/183B realigned

JULY 2015 AMENDMENTS TO THIS SHEET ARE AS FOLLOWS :-

Plots AP2-13, AP2-14 and AP2-15, 73a and 82a added in Parish of Burton Green
Plots AP2-1, AP2-2, AP2-3, AP2-4, AP2-5, AP2-6, AP2-7, 2a, 6a, 6b, 28a, 29a, and 36a in Parish of Berkswell
Plots 68, 73, 75, 76, 80 and 82 removed in Parish of Burton Green
Plots 2, 6, 28, 29, 32c and 36 removed in Parish of Berkswell
Works Nos. 2/182 and 2/184 amended
Points P1, P2, P3, P13 and P14 removed
Points P6, P7, P8, P9, P11 and P12 relocated
Termination of tunnel relocated

SEPTEMBER 2014 AMENDMENTS TO THIS SHEET ARE AS FOLLOWS :-

Plots AP1-1, AP1-2, AP1-3, 18a, 18b, 19a, 19b, 26b, 27a, 30a, 30b, 32a, 32b and 32c added
Plots 18, 19, 26, 26a, 27, 30 and 32 removed
Work No. 2/183B realigned



FOR CONTINUATION SEE REPLACEMENT SHEET No. 2-116

FOR CONTINUATION SEE REPLACEMENT SHEET No. 2-113

FOR CONTINUATION SEE REPLACEMENT SHEET No. 2-115

scale 1:2500 at A1 size, 1:5000 at A3 size
metres 100 0 100 200 300

The area enclosed by any limit of deviation or by any limit of land to be acquired or used is the area extending to the outer edge of the line marking those limits

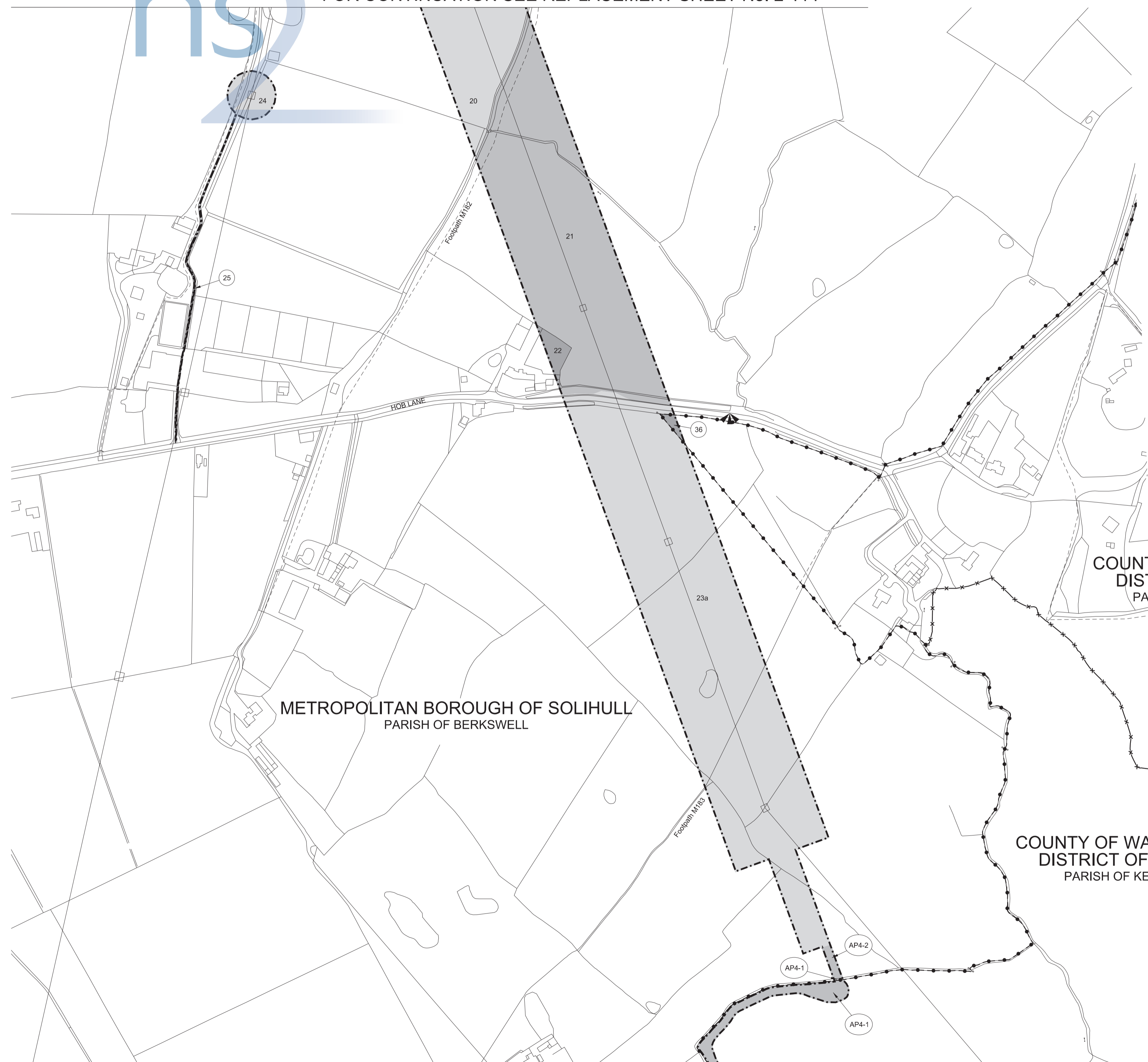
This map is based upon Ordnance Survey material with the permission of Ordnance Survey on behalf of the Controller of Her Majesty's Stationery Office Crown Copyright. Unauthorised reproduction infringes Crown Copyright and may lead to prosecution or civil proceedings (Ordnance Survey Licence 100049190)

AMENDMENTS TO THIS SHEET
ARE AS FOLLOWS :-

- Plots AP4-1, AP4-2 and 23a added in Parish of Berkswell
- Plot AP4-1 added in Parish of Kenilworth
- Plot AP4-1 added in Parish of Balsall
- Plots 30 and 34 removed in Parish of Burton Green
- Plot 23 removed in Parish of Berkswell
- Access point added on Kenilworth Road
- Parish labels corrected

PLAN

FOR CONTINUATION SEE REPLACEMENT SHEET No. 2-114

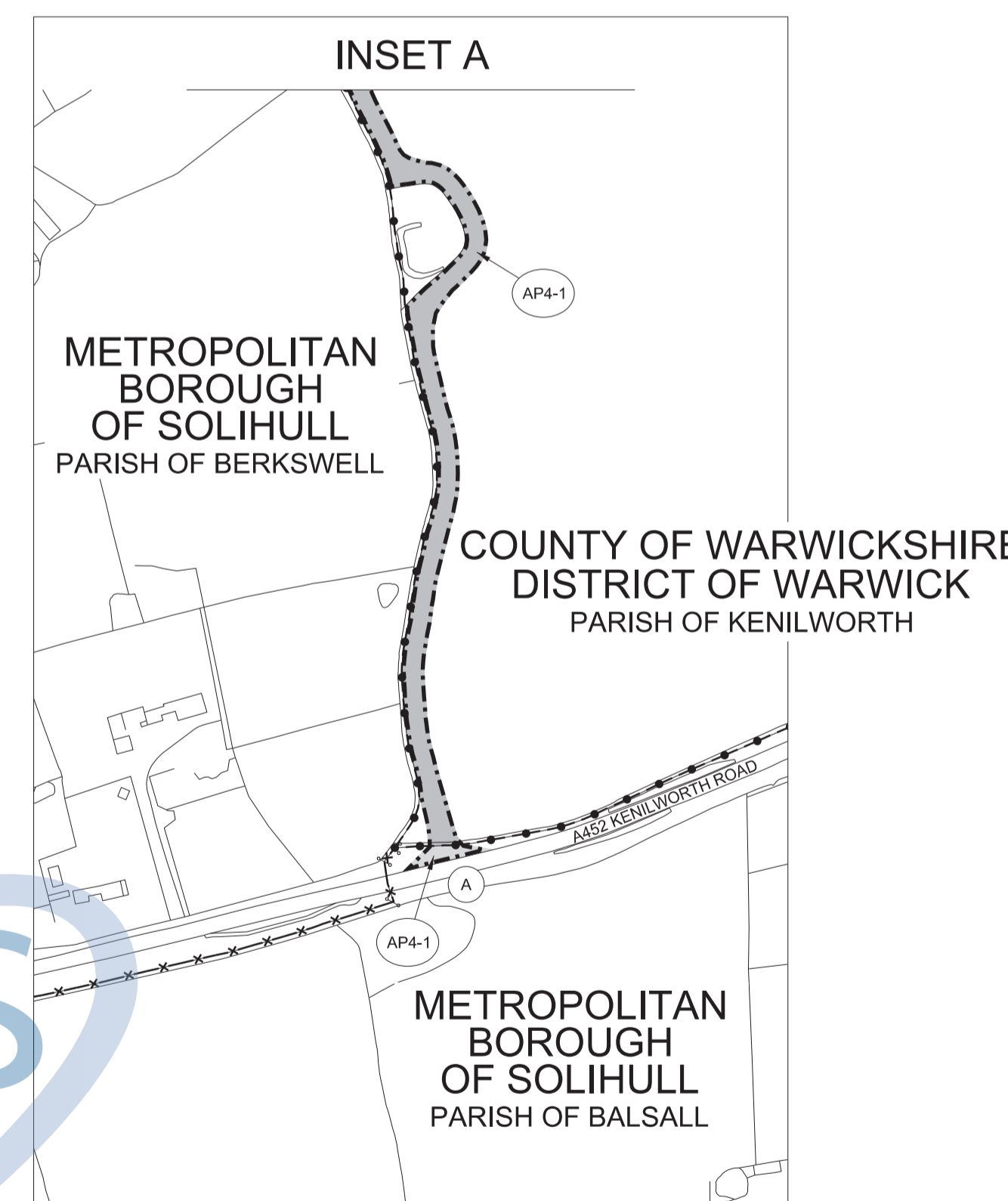


COUNTY OF WARWICKSHIRE
DISTRICT OF WARWICK
PARISH OF BURTON GREEN

METROPOLITAN BOROUGH OF SOLIHULL
PARISH OF BERKSWELL

COUNTY OF WARWICKSHIRE
DISTRICT OF WARWICK
PARISH OF KENILWORTH

SEE INSET A

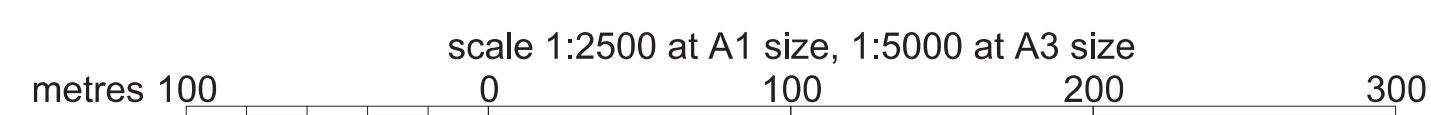
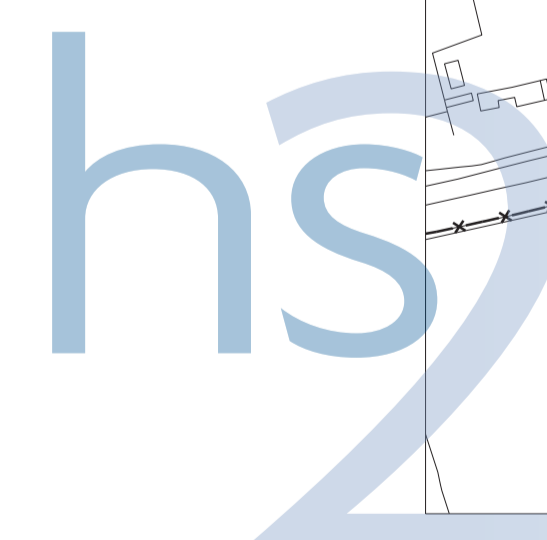
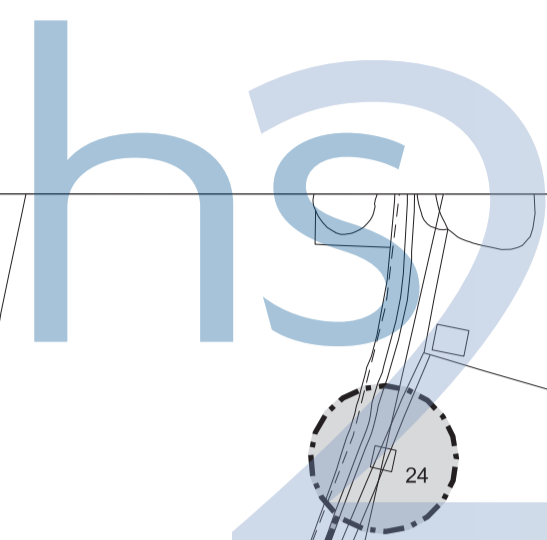


INSET A

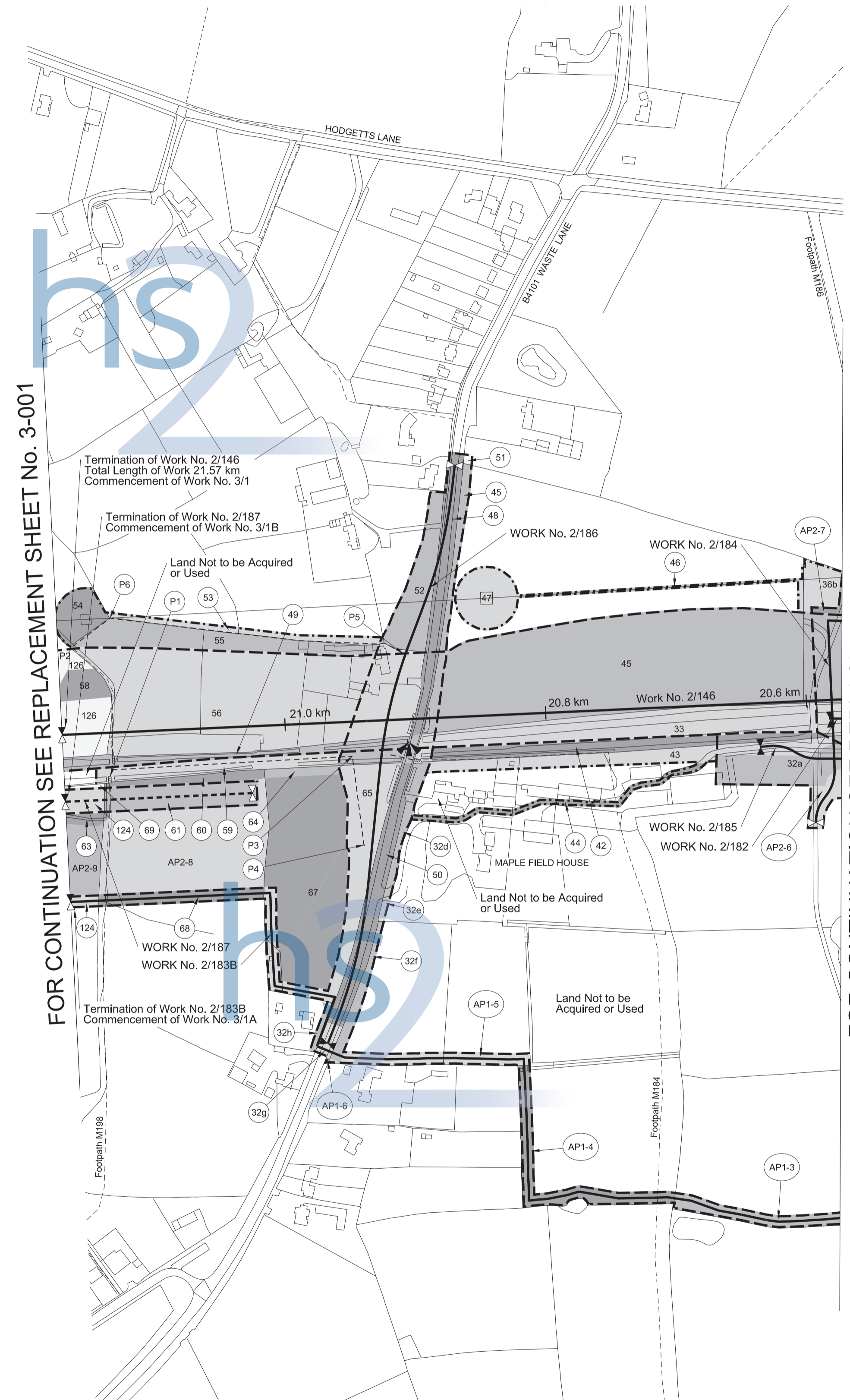
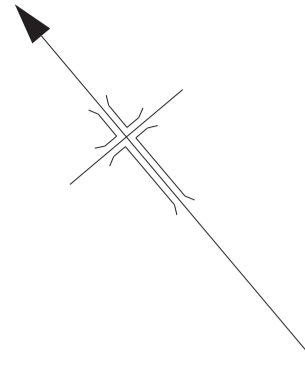
METROPOLITAN BOROUGH OF SOLIHULL
PARISH OF BERKSWELL

COUNTY OF WARWICKSHIRE
DISTRICT OF WARWICK
PARISH OF KENILWORTH

METROPOLITAN BOROUGH OF SOLIHULL
PARISH OF BALSALL



METROPOLITAN BOROUGH OF SOLIHULL PARISH OF BERKSWELL PLAN



FOR CONTINUATION SEE REPLACEMENT SHEET No. 3-001

FOR CONTINUATION SEE REPLACEMENT SHEET No. 2-114

REPLACEMENT SHEET No. 2-116

IN PARLIAMENT - SESSION 2015-16

HIGH SPEED RAIL
(LONDON - WEST MIDLANDS)

ADDITIONAL PROVISION
(JULY 2015)

Work No. 2/146 (Railway)
Work No. 2/186 (Road)
Work No. 2/185 (Access Road)
Work No. 2/184 (Footbridge)
Work No. 2/182 (Cycle Track)
Work No. 2/183B (Temporary Cycle Track)
Work No. 2/187 (Fuel Pipeline)

For Section of Work No. 2/146 see Sheet No. 5-88
For Section of Work No. 2/182 see Replacement Sheet No. 5-110
For Section of Work No. 2/183B see Replacement Sheet No. 5-111
For Section of Work No. 2/184 see Replacement Sheet No. 5-112
For Section of Work No. 2/185 see Replacement Sheet No. 5-112
For Section of Work No. 2/186 see Replacement Sheet No. 5-112
For Section of Work No. 2/187 see Replacement Sheet No. 5-112

The area enclosed by any limit of deviation or by any limit of land to be acquired or used is the area extending to the outer edge of the line marking those limits

This map is based upon ordnance survey material with the permission of ordnance survey on behalf of the controller of Her Majesty's stationery office crown copyright. Unauthorised reproduction infringes crown copyright and may lead to prosecution or civil proceedings (ordnance survey licence 100049190)

JULY 2015 AMENDMENTS TO THIS SHEET ARE AS FOLLOWS :-

Plots AP2-6, AP2-7, AP2-8, AP2-9 and 36b added
Plot 32c and 36 removed
Works Nos. 2/182, 2/184 and 2/185 amended

SEPTEMBER 2014 AMENDMENTS TO THIS SHEET ARE AS FOLLOWS :-

Plots AP1-3, AP1-4, AP1-5, AP1-6, 32a, 32c, 32d, 32e, 32f, 32g and 32h added
Plot 32 removed
Work No. 2/183B realigned

