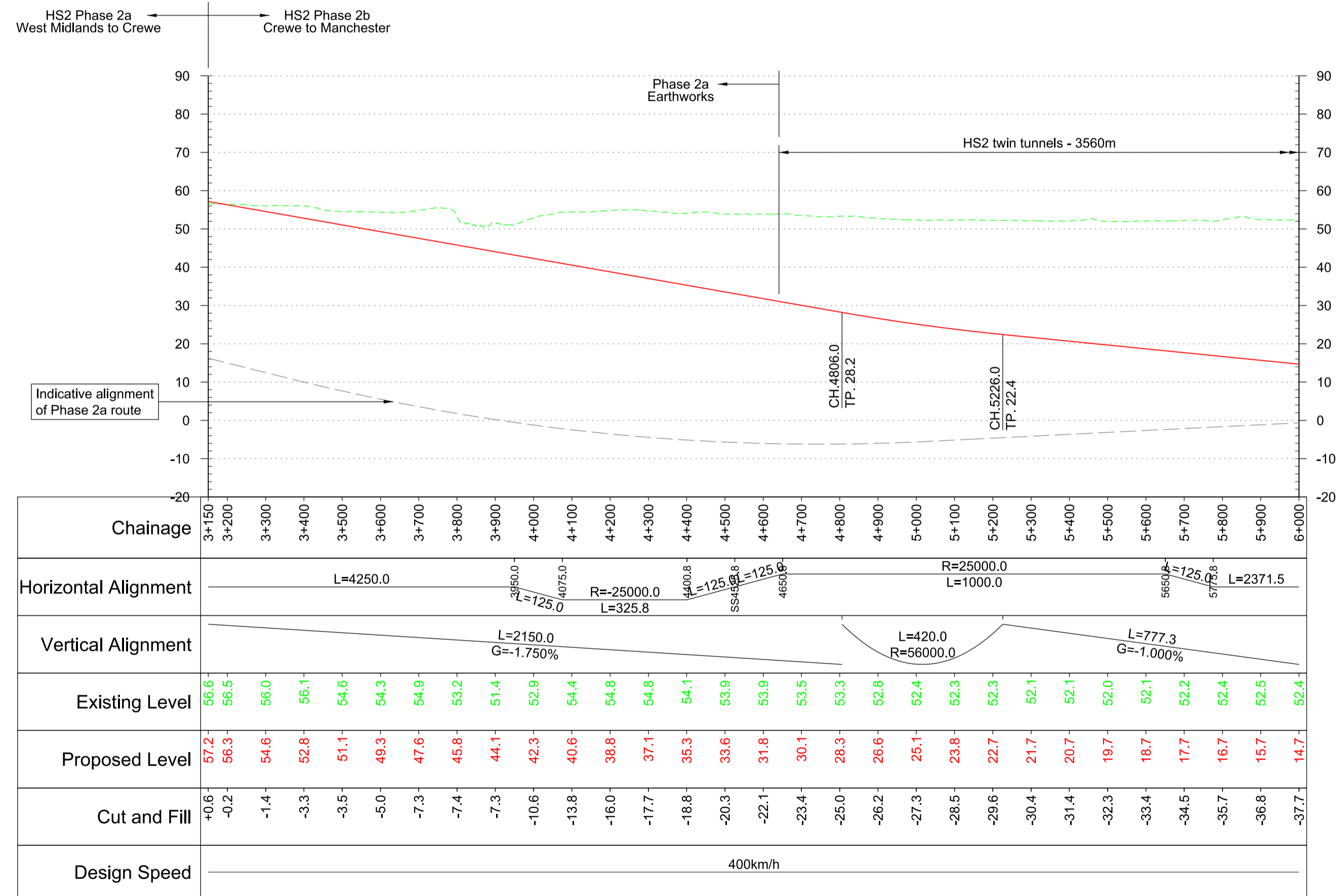




Plan
Scale 1:10,000 @ A1



Profile
Scale H:1:10,000 V:1:1000 @ A1

Note on Phase 2a - Phase 2b Interface
The Phase 2a scheme (West Midlands to Crewe) is subject to design refinement as part of the hybrid Bill process following recent consultations. This includes consideration of the Crewe tunnel southern portal, which forms the interface between Phase 2a and Phase 2b. Under the Phase 2a proposals, the Crewe tunnel southern portal would move approximately 2km south of the current location shown in the Phase 2b scheme. HS2 Ltd will update the Phase 2b alignment to reflect any changes at the next stage of design.



Fit for Acceptance

Rev	Description	Drawn	Checked	Con App	HS2 App
P06	Updated to comments (annotation only)	KB	DC	JG	
P05	Updated to comments (annotation only)	KB	DC	JG	
P04	Updated to comments (annotation only)	KB	DC	JG	
P03	Updated to comments (annotation only)	KB	DC	JG	
P02	Updated to comments (annotation only)	KB	DC	JG	

HS2 accepts no responsibility for any circumstances which arise from the reproduction of this document after alteration, amendment or abbreviation or if it is issued in part or issued incompletely in any way.

© Crown Copyright and database right 2016. All rights reserved. Ordnance Survey Licence number 100049190

© Crown Copyright material is reproduced with the permission of Land Registry under delegated authority from the Controller of HMSO. This material was last updated on 2016 and may not be copied, distributed, sold or published without the formal permission of Land Registry. Only an official copy of a title plan or register obtained from the Land Registry may be used for legal or other official purposes.

Scale with caution as distortion can occur.

Key Environmental Features Legend

World Heritage Site	Scheduled Monuments
Ramsar	Registered Parks and Gardens
Special Areas of Conservation	Historical Battlefields
Special Protection Areas	Active and/or Authorised Landfill
SSSI	Historical Landfill
National Nature Reserves	Flood Zones
Area of Outstanding Natural Beauty	Listed Building Grade I
National Park	Listed Building Grade II*
Major Development Sites	Listed Building Grade II
Additional Development Sites	

Legend

Track Centrelines	Engineering Earthworks
Viaduct	Railway Cutting
Tunnel	Railway Embankment
Existing Railway Connection	HS2 Depot/Station Operational Boundary
HS2 Connection	
Fully Retained Cutting/Fill	
Major Contour	
Ground Profile	
Track Profile	
Minor Contour	
Node	

Registered in England
Registration No. 06791686
Registered office:
One Canada Square,
London, E14 5AB

Creator/Organator
AECOM

Zone	Manchester Leg North of Crewe
Design Stage	Post-Consultation
Drawing Title	Preferred Route - HSM10B
	Plan and Profile
	Sheet 1 of 6

Project/Contract	West Midlands to Manchester Route		
Discipline/Function	Railway Track		
Drawn	Checked	Approved	
KB	DC	JG	
Date	Scale	Size	
11/01/2016	AS SHOWN	A1	
Drawing No.	Rev.		
C320-AEC-RT-DPP-220-065101	P06		