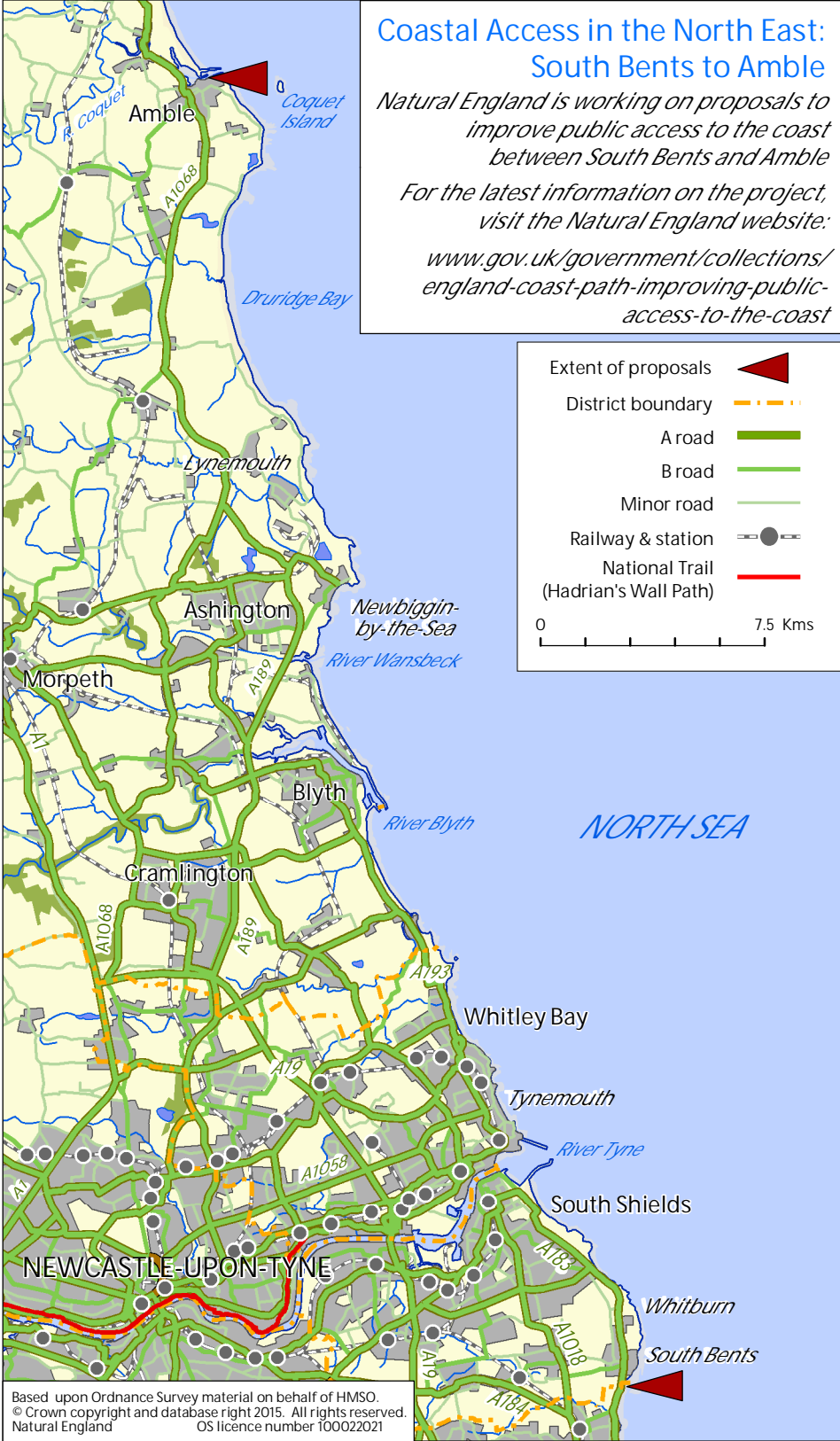



# Coastal Access in the North East: South Bents to Amble

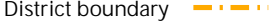
Natural England is working on proposals to improve public access to the coast between South Bents and Amble


For the latest information on the project, visit the Natural England website:


[www.gov.uk/government/collections/england-coast-path-improving-public-access-to-the-coast](http://www.gov.uk/government/collections/england-coast-path-improving-public-access-to-the-coast)





Extent of proposals 


District boundary 

A road 

B road 

Minor road 

Railway & station 

National Trail (Hadrian's Wall Path) 

0 7.5 Kms

Based upon Ordnance Survey material on behalf of HMSO.  
© Crown copyright and database right 2015. All rights reserved.  
Natural England OS licence number 100022021