

NOTICE OF ORDER

WILDLIFE AND COUNTRYSIDE ACT 1981 SECTION 53

Lincolnshire County Council
(Amendment of Kesteven County Council (Rural District of West Kesteven)
Definitive Map and Statement - Evidential Events) (No 1) Modification Order
1985
and
(Amendment of Kesteven County Council (Rural District of West Kesteven)
Definitive Map and Statement - Evidential Events) (No 1) Modification Order
1991

Notice is hereby given that the above referenced Orders have been submitted to the Secretary of State for Environment, Food and Rural Affairs for determination. An Inspector will be appointed by the Secretary of State to determine the Orders.

The **start date** for the above Orders is **14 JUNE 2016**.

Consideration of the Orders will take the form of a hearing.

The Hearing will be held at **Great Gonerby Social Club, 8 High Street, Great Gonerby, Grantham, Lincs, NG31 8JP** on **Tuesday 29 November 2016** at 10.00am.

The effect of the Orders, if confirmed without modifications, will be to:-

1) [the 1985 Order] - modify the definitive map and statement for the area by adding thereto in the Parishes of Belton and Manthorpe and Great Gonerby a bridleway, covering the full width of a track and adjacent verges, to be a minimum of 4.5 metres in width commencing at Belton Lane, Great Gonerby between the properties known as No's 45 and 47 and following a track running generally north eastwards along the north west boundary of OS Fields No's 2300, 5252 and 6712, then south eastwards through a property known as Gonerby Grange, crossing a bridge over a railway line, along the southern boundary of OS Fields No's 2464 and 5358 to the A607, Belton.

2) [the 1991 Order] - modify the definitive map and statement for the area by adding thereto a public footpath in the Parishes of Belton and Manthorpe and Great Gonerby to be approximately 3 metres in width, running along a track from a point on Belton Lane, Great Gonerby between the properties known as numbers 45 and 47, generally north-north-eastwards across field OS no 1487 and along the northern boundaries of fields OS no's 2300, 5252 and 6712 for a distance of approximately 1190 metres, then running north-eastwards across field OS no's 5700 and 6700 for a distance of approximately 380 metres and generally east-south-eastwards along the track across field OS no 6820, through the property known as Gonerby Grange, crossing a bridge over a railway line and continuing along the southern boundary of field OS Fields no 5400 and north of field OS no's 0076, 0067, 0966, 1471, 2464 and 5358 for a distance of approximately 2390 metres to meet the public highway A607, west of Belton village for a total distance of approximately 3580 metres.

Any queries relating to these Orders should be referred to Clive Richards at The Planning Inspectorate, Rights of Way Section, Room 3/G Hawk Wing, Temple Quay House, 2 The Square, Temple Quay, Bristol, BS1 6PN. Telephone: 0303 444 5502. Email: clive.richards@pins.gsi.gov.uk. Please quote reference number FPS/Q2500/7/81 & 82 on all correspondence.

Any person wishing to view the statements of case and other documents relating to these Orders may do so by appointment at the offices of Lincolnshire County Council, Definitive Map Office, Unit 7, Witham Park House, Waterside South, Lincoln, LN5 7JN between 9am and 5pm on weekdays. Appointments should be made by contacting Tim Jenks on 01522 782070 (ext 55179).

Timetable for sending in statements of case

Within 8 weeks of the start date [by 09 August 2016.]

The Order Making Authority must ensure their statement of case is received by the Secretary of State. As soon as possible after the deadline, the Secretary of State will send a copy (excluding copies of any supporting documents, although these will be available to view at the Authority's offices) to everyone who has made an objection or representation, the applicant and any other person who has written to us in respect of the Orders.

Within 12 weeks of the start date [by 06 September 2016]

Everyone who has made an objection or representation and anyone who wishes to give evidence at the Hearing must ensure their statement of case¹ is received by the Secretary of State. As soon as possible after the deadline, the Secretary of State will send copies to the Authority, the applicant, every person who has made an objection or representation and any other person who has written to us in respect of the Orders (excluding copies of any supporting documents, although these will be available to view at the Authority's offices).

Within the same period the applicant (if applicable) must ensure their statement of case is received by the Secretary of State. As soon as possible after the deadline, the Secretary of State will send a copy to the Authority, everyone who has made an objection or representation and any other person who has written to us in respect of the Orders (excluding copies of any supporting documents, although these will be available to view at the Authority's offices).

All parties must keep to the timetable set out above and ensure that statements of case are received by the Secretary of State on time. Late documents will be returned.

We cannot accept any libellous, racist or abusive comments. Any documents containing such comments will be returned.

Notice of order for hearing

¹ If you wish to make a legal submission, this should be submitted at the same time as your statement of case. Otherwise legal submissions will have to be submitted in writing on the day of the hearing.

CERTIFIED AS TRUE COPY OF THE ORIGINAL

SIGNED *D. Coleman*

DATE 14.03.16

WILDLIFE AND COUNTRYSIDE ACT 1981

KESTEVEN COUNTY COUNCIL (RURAL DISTRICT OF WEST KESTEVEN)

SOLICITOR LINCOLNSHIRE COUNTY COUNCIL

DEFINITIVE MAP AND STATEMENT

LINCOLNSHIRE COUNTY COUNCIL (AMENDMENT OF KESTEVEN COUNTY COUNCIL

(RURAL DISTRICT OF WEST KESTEVEN) DEFINITIVE MAP AND STATEMENT -

EVIDENTIAL EVENTS) (NO 1) MODIFICATION ORDER 1985

WHEREAS pursuant to Section 53(2)(b) of the Wildlife and Countryside Act 1981 (hereinafter called "the Act") it appears to Lincolnshire County Council (hereinafter called "the surveying authority") that the Definitive Map and Statement for the area of the former require modification in consequence of an event specified in Section 53(3)(c)(i) of the Act namely the discovery by the surveying authority of evidence which when considered with all other relevant evidence shows that there is a public footpath over land shown in the Map and Statement

AND WHEREAS the surveying authority have consulted with every local authority whose area includes the land to which the Order relates

NOW THEREFORE the surveying authority in exercise of the powers conferred on them by Section 53(2)(b) hereby make the following order:-

1. For the purposes of this Order the relevant date shall be 30 July 1985
2. The Kesteven County Council Definitive Map and Statement for the area of the former West Kesteven Rural District Council shall be modified as described in Part I and Part II of the Schedule and shown on the annexed map
3. This Order shall have effect on the date it is confirmed
4. This Order may be cited as the Lincolnshire County Council (Amendment of Kesteven County Council (Rural District of West

OTSAFA

Kesteven) Definitive Map and Statement - Evidential Events) (No 1)
Modification Order 1985

SCHEDULE

PART I

Modification of Definitive Map

Description of Path to be added

In the Parishes of Belton and Manthorpe and Great Gonerby a bridleway, covering the full width of a track and adjacent verges, to be a minimum of 4.5 metres in width commencing at Belton Lane, Great Gonerby between the properties known as No's 45 and 47 and following a track running generally north eastwards along the north west boundary of OS Fields No's 2300, 5252 and 6172, then south eastwards through a property known as Gonerby Grange, crossing a bridge over a railway line, along the southern boundary of OS Field No 5400 and northern boundary of OS Fields Nos 2464 and 5358 to the A607, Belton for a total distance approximately 365 metres and indicated by a green line between points A B C D E on the annexed map

PART II

Modification of Definitive Statement

The following details shall be added

In the Parishes of Belton and Manthorpe and Great Gonerby a bridleway running from Belton Lane Great Gonerby to the A607, Belton

THE COMMON SEAL of THE LINCOLNSHIRE)

COUNTY COUNCIL was hereunto affixed)

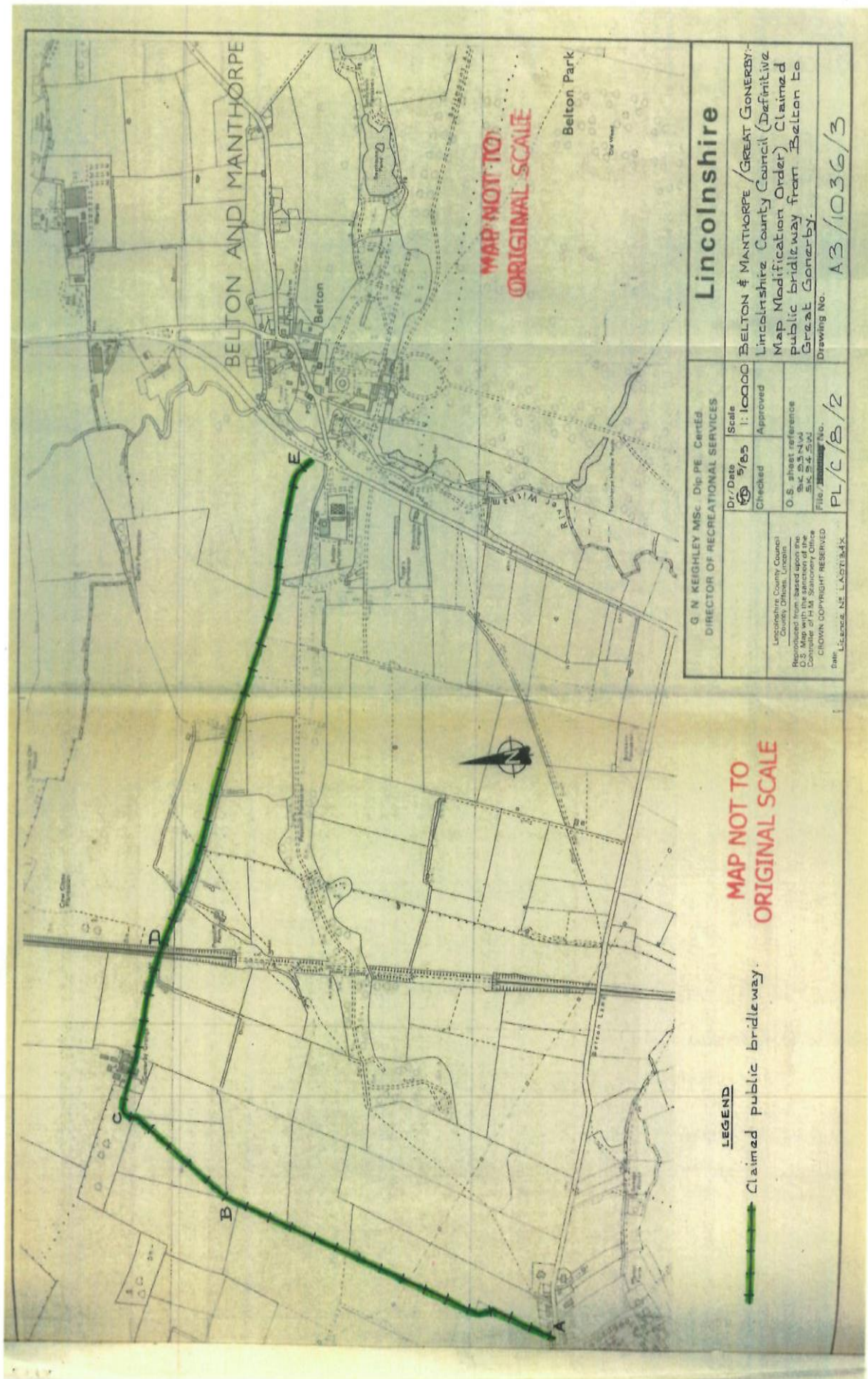
in the presence of:-)

No. in Seal
9374
Book

AP. Walker

Authorised Officer

CISAF



MAP NOT TO ORIGINAL SCALE

LEGEND
 Claimed public bridleway.

G. M. KEIGHLEY MSc Dip PE CertES DIRECTOR OF RECREATIONAL SERVICES		Lincolnshire	
Dr/Date 5/85	Scale 1:10000	BELTON & MANTHORPE / GREAT GONERBY - Lincolnshire County Council (Definitive Map Modification Order) Claimed public bridleway from Belton to Great Gonerby.	
Checked O.S. sheet reference SK 03 NW SK 04 SW	Approved	Drawing No. A3/1036/3	
Lincolnshire County Council County Offices, Lincoln		Reproduced from based upon the Ordnance Survey maps of the Copyright of H.M. Stationery Office CROWN COPYRIGHT RESERVED	
Date: Licensed No. LAGT 34X		PL/C/B/2	

DATED 22 November 1985

WILDLIFE AND COUNTRYSIDE ACT 1981

KESTEVEN COUNTY COUNCIL

(RURAL DISTRICT OF WEST KESTEVEN)

DEFINITIVE MAP AND STATEMENT

LINCOLNSHIRE COUNTY COUNCIL

(AMENDMENT OF KESTEVEN COUNTY

COUNCIL (RURAL DISTRICT OF WEST

KESTEVEN)) DEFINITIVE MAP AND

STATEMENT - EVIDENTIAL EVENTS)

(NO 1) MODIFICATION ORDER 1985

J S WALKER

COUNTY SOLICITOR

COUNTY OFFICES

LINCOLN

CISAFA

CERTIFIED AS TRUE COPY OF THE ORIGINAL

SIGNED *DRColeman*

DATE *14.03.16*

SOLICITOR LINCOLNSHIRE COUNTY COUNCIL

WILDLIFE AND COUNTRYSIDE ACT 1981

KESTEVEN COUNTY COUNCIL (RURAL DISTRICT OF WEST KESTEVEN)

DEFINITIVE MAP AND STATEMENT

LINCOLNSHIRE COUNTY COUNCIL (AMENDMENT OF KESTEVEN COUNTY COUNCIL

(RURAL DISTRICT OF WEST KESTEVEN) DEFINITIVE MAP AND STATEMENT -

EVIDENTIAL EVENTS) (NO 1) MODIFICATION ORDER 1991

WHEREAS pursuant to Section 53(2)(b) of the Wildlife and Countryside Act 1981 (hereinafter called "the Act") it appears to Lincolnshire County Council (hereinafter called "the surveying authority") that the Definitive Map and Statement for the area of the former Kesteven County Council (the Rural District of West Kesteven) require modification in consequence of an event specified in Section 53(3)(c)(i) of the Act namely the discovery by the surveying authority of evidence which when considered with all other relevant evidence shows that there is a public footpath over land shown in the Map and Statement

AND WHEREAS the surveying authority have consulted with every local authority whose area includes the land to which the Order relates

NOW THEREFORE the surveying authority in exercise of the powers conferred on them by Section 53(2)(b) hereby make the following Order:-

1. For the purpose of this Order the relevant date shall be 6 June 1991
2. The Kesteven County Council Definitive Map and Statement for the area of the former Rural District of West Kesteven shall be

2601.nn1

modified as described in Part I and Part II of the Schedule and shown on the annexed map

3. This Order shall have effect on the date it is confirmed

4. This Order may be cited as the Lincolnshire County Council (Amendment of Kesteven County Council (Rural District of West Kesteven) Definitive Map and Statement - Evidential Events (No. 1) Modification Order 1991

SCHEDULE

PART I

Modification of Definitive Map

Description of Path to be added

In the Parishes of Belton and Manthorpe and Great Gonerby

A public footpath to be approximately 3 metres in width running along a track from a point on Belton Lane Great Gonerby between the properties known as numbers 45 and 47 generally north-north-eastwards across field OS No's 2300 5252 and 6172 for a distance of approximately 380 metres and generally east-south-eastwards along the track across field OS No 6820 through the property known as Gonerby Grange crossing a bridge over a railway line and continuing along the southern boundary of field OS No 5400 and north of field OS No's 0076 0067 0966 1471 2464 and 5358 for a distance of approximately 2930 metres to meet the public highway the A607 west of Belton Village for a total distance of approximately 3580 and shown coloured purple between points A-B-C-D-E-F-G-H-J-K on the attached plan

2601.nnl

PART II

Modification of Definitive Statement

Variation of Particulars of Paths

The following details shall be added:-

In the Parish of Belton and Manthorpe and Great Gonerby

A public footpath running from Belton Lane to the public highway A607 west of Belton village. The width of the public footpath to be approximately 3 metres

GIVEN under the Common Seal of Lincolnshire County Council this

nineteenth


day of *June*

One thousand nine

hundred and ninety-one

THE COMMON SEAL of)
LINCOLNSHIRE COUNTY COUNCIL)
was hereunto affixed in the)
presence of:-)

P. J. B...
Authorised Officer



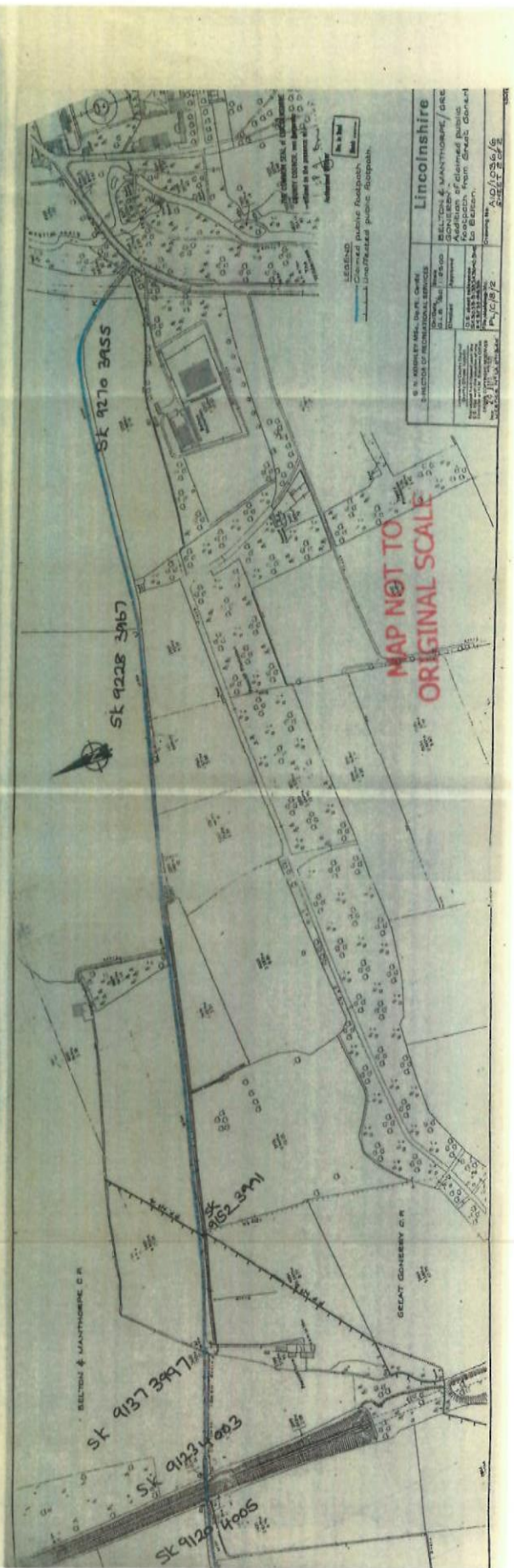
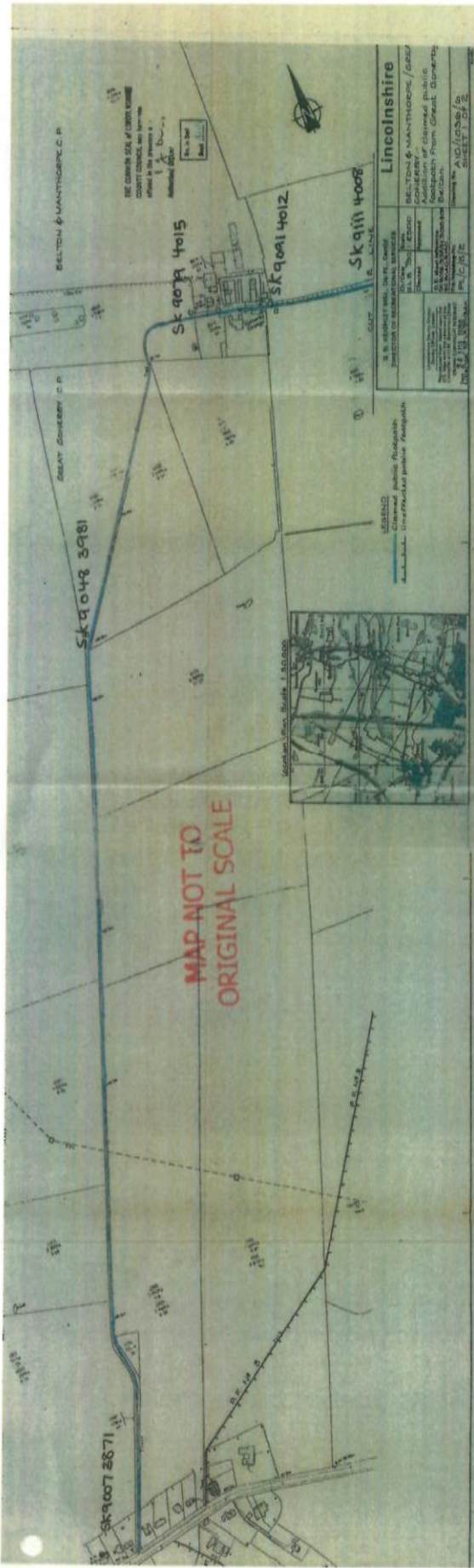
DATED 19th June 1991

WILDLIFE AND COUNTRYSIDE ACT 1981
KESTEVEN COUNTY COUNCIL
(RURAL DISTRICT OF WEST KESTEVEN)
DEFINITIVE MAP AND STATEMENT

DUPLICATE
LINCOLNSHIRE COUNTY COUNCIL
(AMENDMENT OF KESTEVEN COUNTY
COUNCIL (RURAL DISTRICT OF WEST
KESTEVEN) DEFINITIVE MAP AND
STATEMENT - EVIDENTIAL EVENTS)
(NO. 1) MODIFICATION ORDER 1991

A P WALKER ESQ
Principal Solicitor
County Offices
Lincoln

2601.nml



MAP NOT TO ORIGINAL SCALE

MAP NOT TO ORIGINAL SCALE