
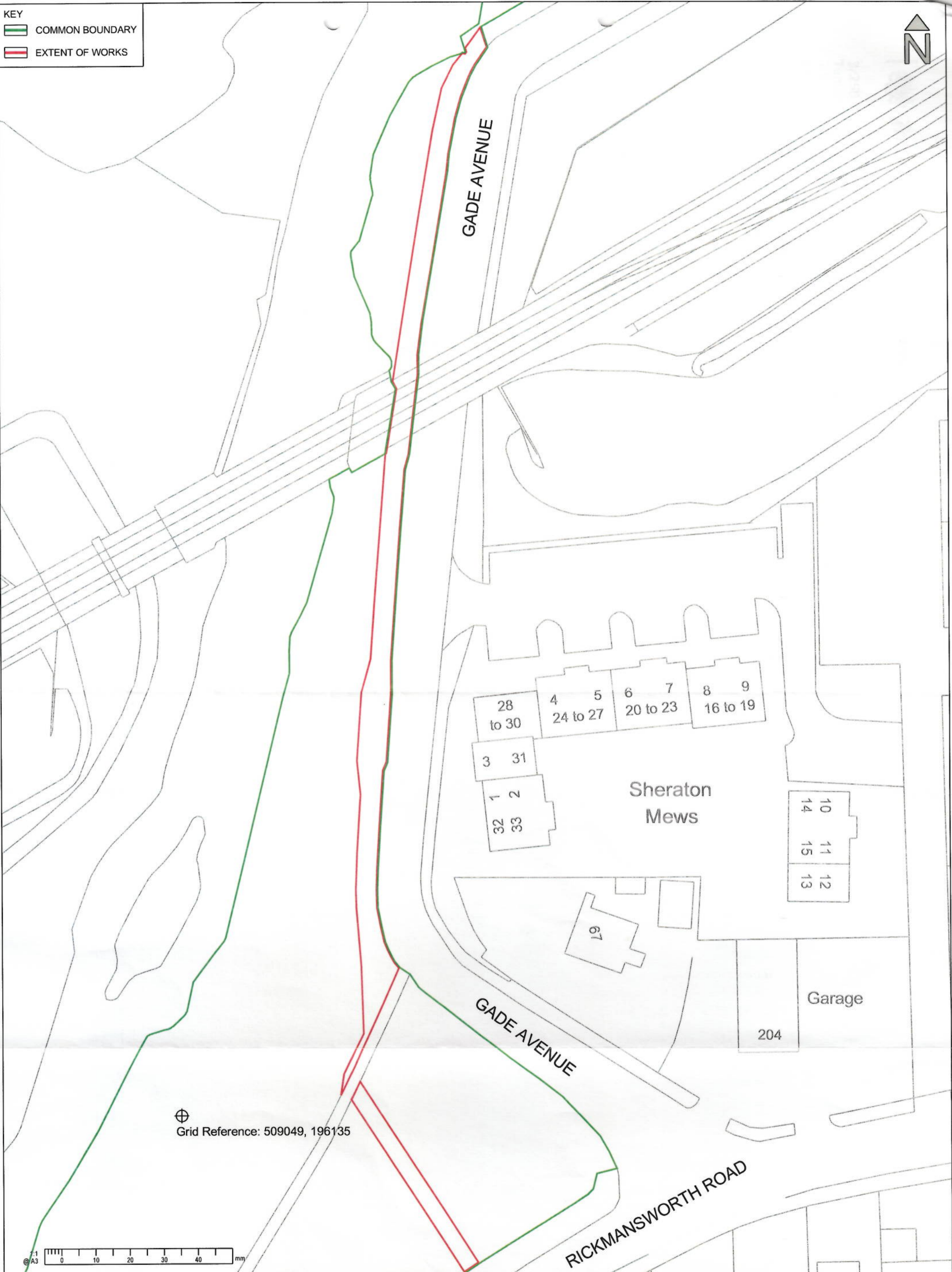
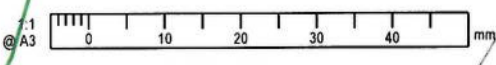
	COMMON BOUNDARY
	EXTENT OF WORKS



⊕
Grid Reference: 509049, 196135



Revision	Amendment	Approved	Revision Date



COUNTY HALL
Pegs Lane
Hertford, Herts
SG13 8DN
Phone: 01992 555555

© Crown copyright and database right to 2015 Ordnance Survey 100019606
You are not permitted to copy, sub-licence, distribute or sell any of this data to third parties in any form. (This restriction may not apply to HCC and its licensed contractors, agents & partners.)

Drawn	Designed	Approved	Checked	Revision Date
MS	MS			Nov 2015

Project No: G-11406.4X Scale: 1:500 @ A3

Project: ITP14064
Cassiobridge Station Links
Phase 1
Sheet: Works On Common Land

Sheet No.	Revision
01	R0