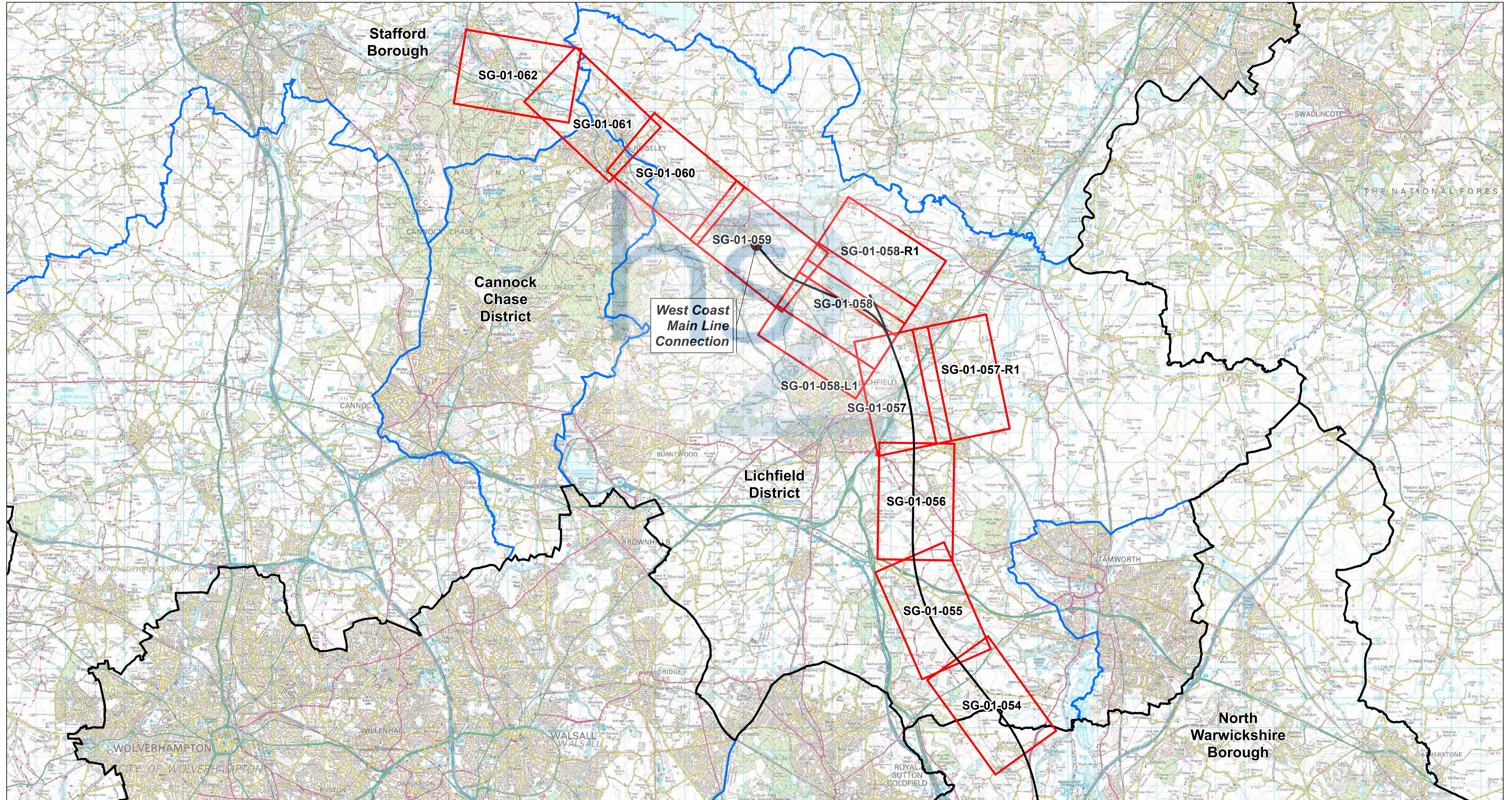


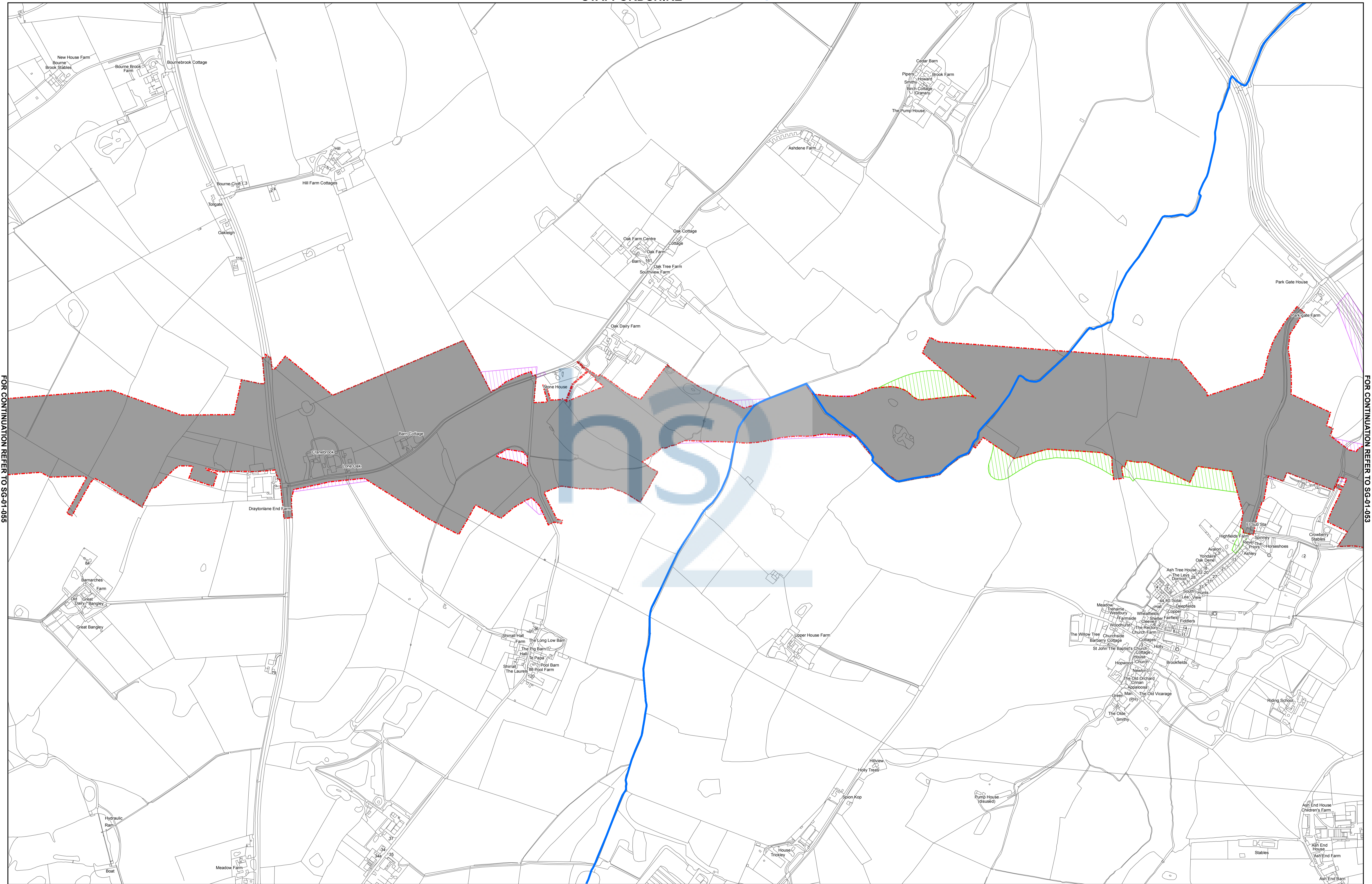
# HIGH SPEED TWO SAFEGUARDING DIRECTIONS & EXTENDED HOMEOWNER PROTECTION ZONES

## AUGUST 2016 VOLUME 6 STAFFORDSHIRE KEY PLAN



- Connection
- HS2 Depot
- HS2 Station
- Route on surface
- Route in tunnel
- Route in green tunnel
- County boundary
- District/Borough boundary

LWM-HS2-PL-MAP-000-000087-P02



FOR CONTINUATION REFER TO SG-01-055

FOR CONTINUATION REFER TO SG-01-053

**Legend**

- Limits of Land Subject to Safeguarding Direction
- Safeguarded Area: Surface
- Safeguarded Area: Sub-surface
- District/Borough boundary
- Extended Homeowner Protection Zone 2
- Extended Homeowner Protection Zone 1

WARWICKSHIRE NORTH WARWICKSHIRE BOROUGH

Map Number	SG-01-054
Map Name	High Speed Two Phase One Safeguarding Directions
Date of Issue	AUGUST 2016

**h2**

HS2 Ltd accept no responsibility for any circumstances, which arise from the reproduction of this map after alteration, amendment or abbreviation or if it is issued in part or issued incomplete in any way.

Registered in England. Registration number 3071986.  
Registered office: One Canada Square, London E14 0AA.

© Crown copyright and database rights 2016.  
Ordnance Survey Licence Number 100049190.

Doc Number: LWM-HS2-PL-MAP-000-000663-P02

Date: 15/08/16

Scale at A1: 1:5,000  
Scale at A3: 1:10,000



FOR CONTINUATION REFER TO SG-01-056

FOR CONTINUATION REFER TO SG-01-054

**Legend**

- Limits of Land Subject to Safeguarding Direction
- Safeguarded Area: Sub-surface
- Extended Homeowner Protection Zone 2
- District/Borough boundary
- Safeguarded Area: Surface
- Extended Homeowner Protection Zone 1

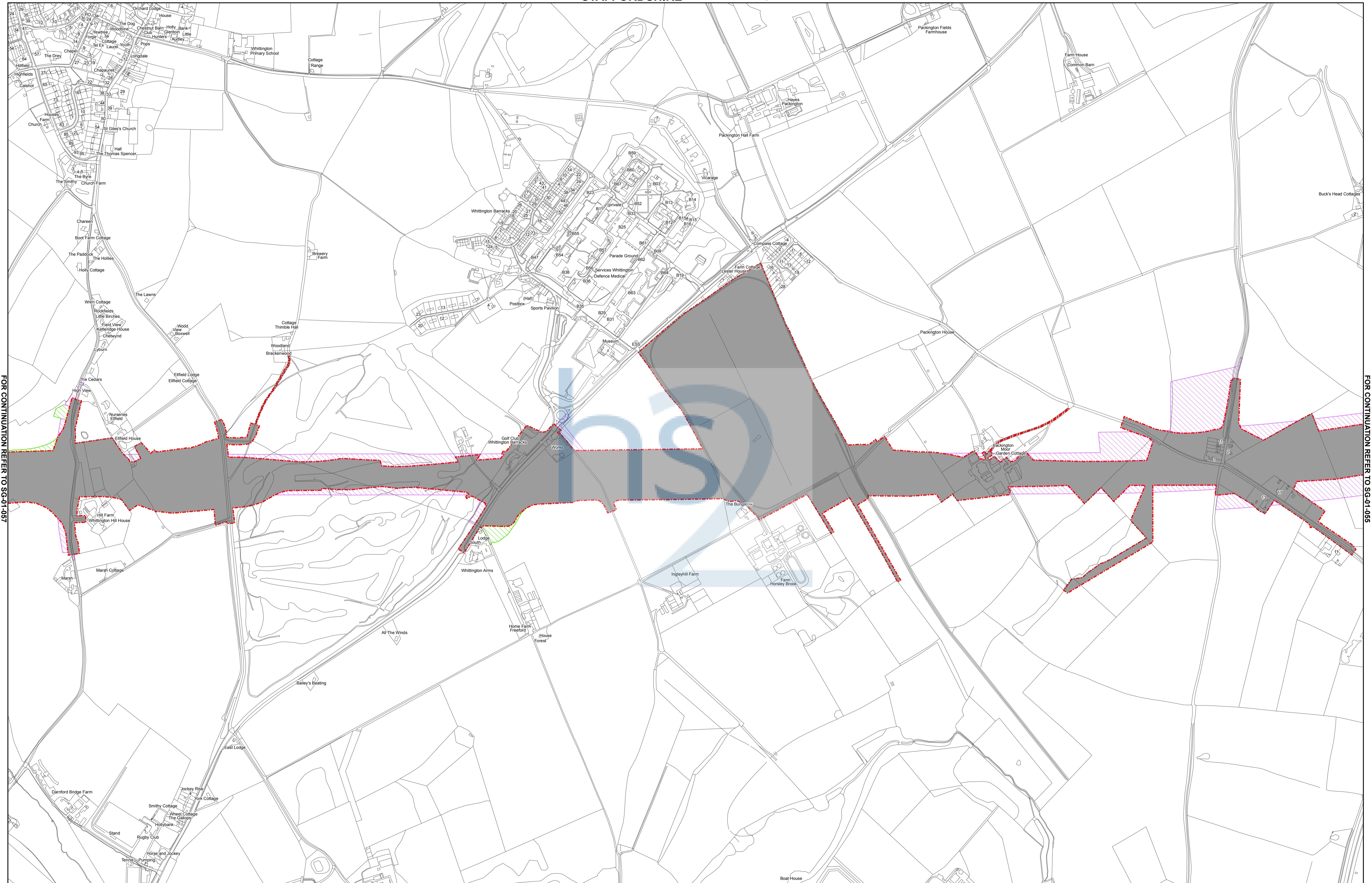
Map Number	SG-01-055
Map Name	High Speed Two Phase One Safeguarding Directions
Date of Issue	AUGUST 2016

Registered in England. Registration number 3079186.  
Registered office: One Canada Square, London E14 0AA.  
© Crown copyright and database rights 2016.  
Ordnance Survey Licence Number 100049190.  
Doc Number: LWM-HS2-PL-MAP-000-000064-P02

HS2 Ltd accept no responsibility for any circumstances, which arise from the reproduction of this map after alteration, amendment or abbreviation or if it is issued in part or issued incomplete in any way.

Scale at A1: 1:5,000  
Scale at A3: 1:10,000

Date: 15/08/16



FOR CONTINUATION REFER TO SG-01-057

FOR CONTINUATION REFER TO SG-01-055

**Legend**

- Limits of Land Subject to Safeguarding Direction
- Safeguarded Area: Surface
- Safeguarded Area: Sub-surface
- Extended Homeowner Protection Zone 2
- Extended Homeowner Protection Zone 1
- District/Borough boundary

Map Number	SG-01-056
Map Name	High Speed Two Phase One Safeguarding Directions
Date of Issue	AUGUST 2016

HS2 Ltd accept no responsibility for any circumstances, which arise from the reproduction of this map after alteration, amendment or abbreviation or if it is issued in part or issued incomplete in any way.

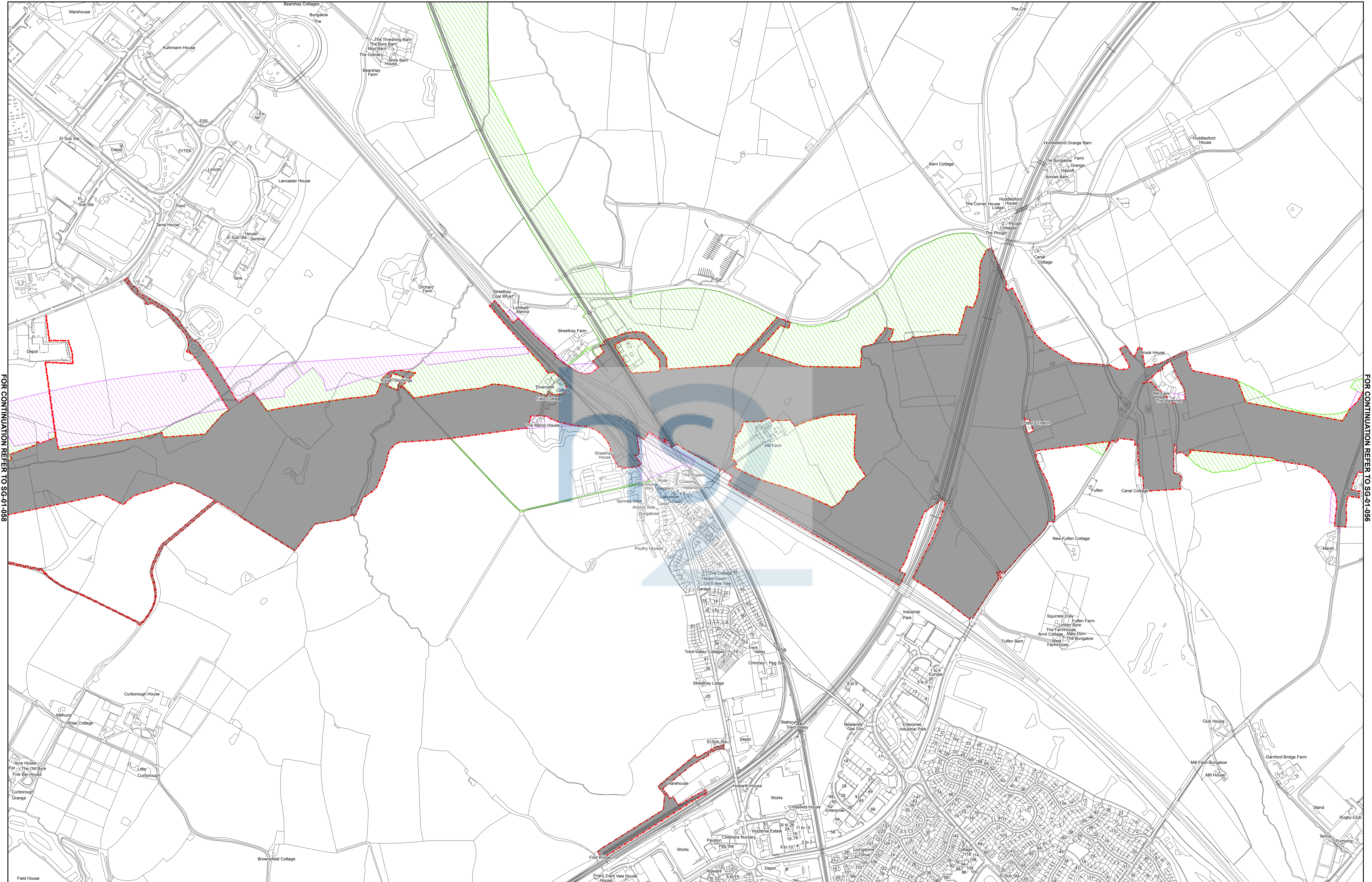
Registered in England. Registration number 3079188.  
Registered office: One Canada Square, London E14 0AA.

© Crown copyright and database rights 2016.  
Ordnance Survey Licence Number 100049190.

Doc Number: LWM-HS2-PL-MAP-000-000065-P02

Scale at A1: 1:5,000  
Scale at A3: 1:10,000

Date: 15/08/16



FOR CONTINUATION REFER TO SG-01-058

FOR CONTINUATION REFER TO SG-01-056

**Legend**

- Limits of Land Subject to Safeguarding Direction
- Safeguarded Area: Surface
- Safeguarded Area: Sub-surface
- District/Borough boundary
- Extended Homeowner Protection Zone 1
- Extended Homeowner Protection Zone 2

Map Number **SG-01-057**

Map Name  
**High Speed Two  
Phase One  
Safeguarding Directions**

Date of Issue  
**AUGUST 2016**



HS2 Ltd accept no responsibility for any circumstances, which arise from the reproduction of this map after alteration, amendment or abbreviation or if it is issued in part or issued incomplete in any way.

Registered in England. Registration number 0871986.  
Registered office: One Canada Square, London E14 0AA.  
© Crown copyright and database rights 2016.  
Ordnance Survey Licence Number 100049190.

Scale at A1: **1:5,000**  
Scale at A3: **1:10,000**

Doc Number: LWM-HS2-PL-MAP-000-00066-P02

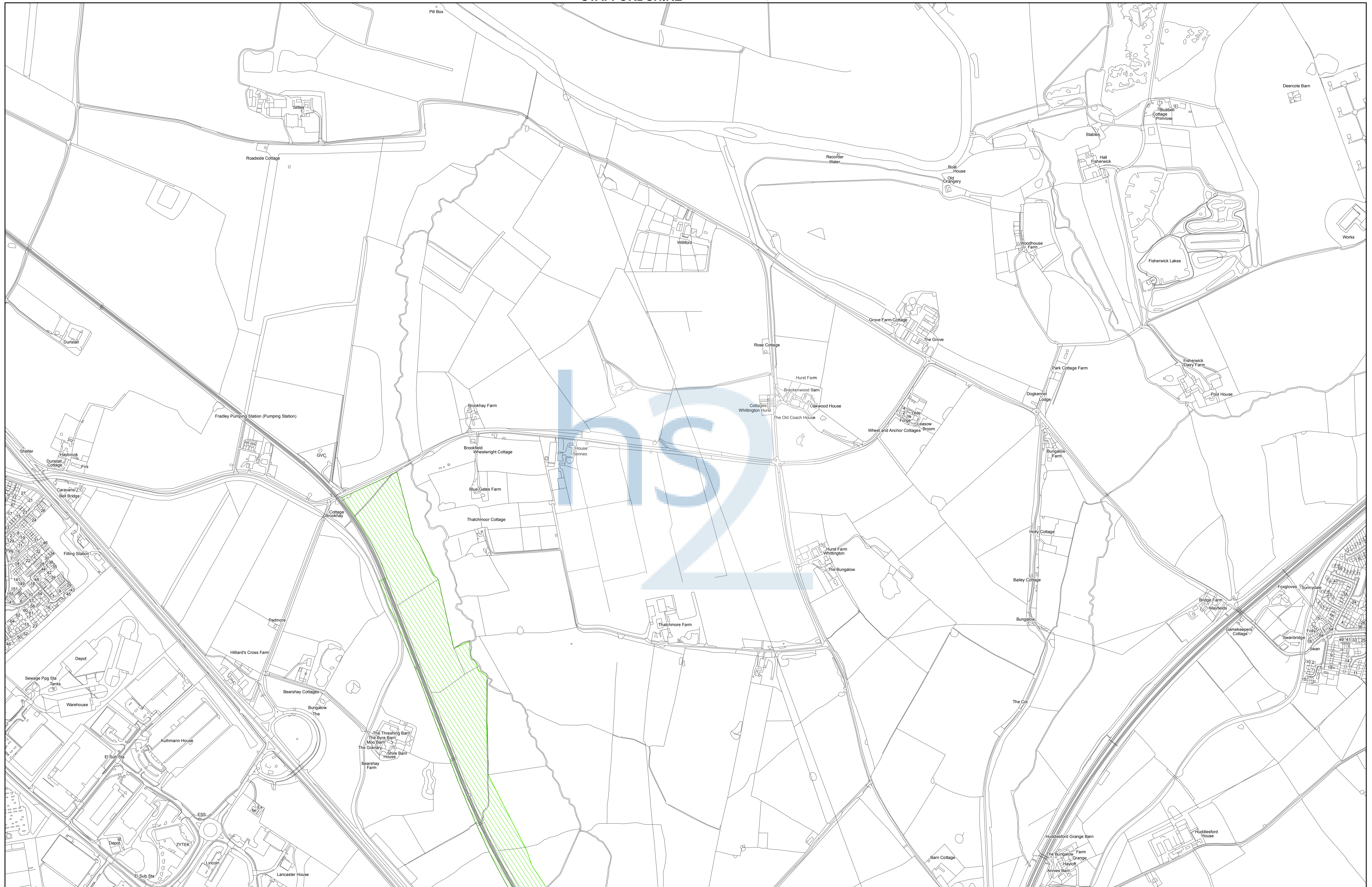
Date: **15/08/16**



Scale at A1: **1:5,000**  
Scale at A3: **1:10,000**

© Crown copyright and database rights 2016.  
Ordnance Survey Licence Number 100049190.

Date: **15/08/16**



FOR CONTINUATION REFER TO SG-01-057

**Legend**

- Limits of Land Subject to Safeguarding Direction
- Safeguarded Area: Sub-surface
- Extended Homeowner Protection Zone 2
- Safeguarded Area: Surface
- Extended Homeowner Protection Zone 1
- District/Borough boundary

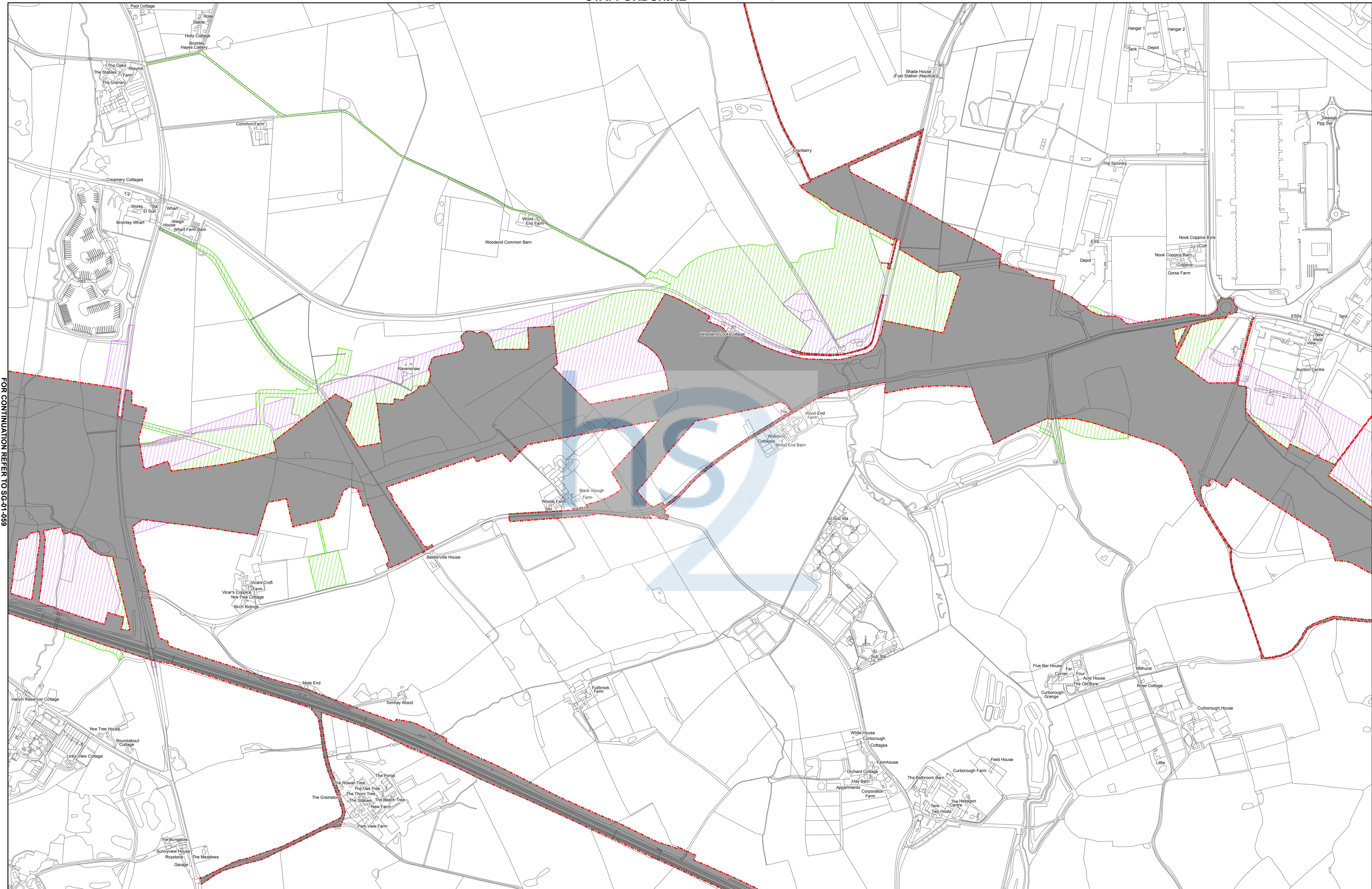
Map Number	SG-01-057-R1
Map Name	High Speed Two Phase One Safeguarding Directions
Date of Issue	AUGUST 2016

Registered in England. Registration number 0879386.  
Registered office: One Canada Square, London E14 0AA.  
© Crown copyright and database rights 2016.  
Ordnance Survey Licence Number 100049190.

HS2 Ltd accept no responsibility for any circumstances, which arise from the reproduction of this map after alteration, amendment or abbreviation or if it is issued in part or issued incomplete in any way.

Scale at A1: 1:5,000  
Scale at A3: 1:10,000

Date: 15/08/16



FOR CONTINUATION REFER TO SG-01-059

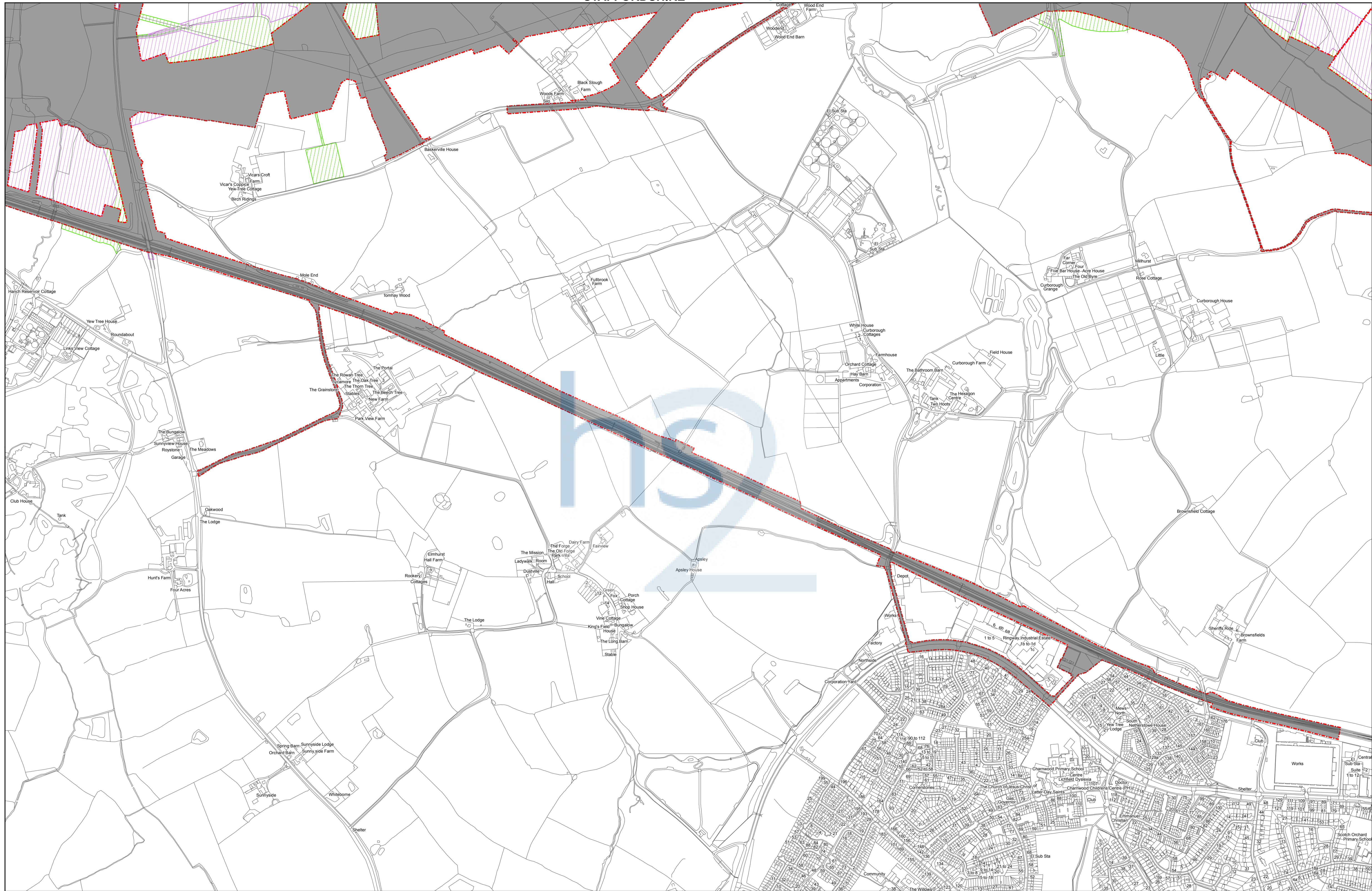
FOR CONTINUATION REFER TO SG-01-057

FOR CONTINUATION REFER TO SG-01-058-L1

**Legend**

- Limits of Land Subject to Safeguarding Direction
- Safeguarded Area: Surface
- Safeguarded Area: Sub-surface
- Extended Homeowner Protection Zone 1
- Extended Homeowner Protection Zone 2
- District/Borough boundary

<small>Map Number</small>	<b>SG-01-058</b>	<p><small>HS2 Ltd accept no responsibility for any circumstances, which arise from the reproduction of this map after alteration, amendment or abbreviation or if it is issued in part or issued incomplete in any way.</small></p> <p><small>Registered in England. Registration number 3071986. Registered office: One Canada Square, London E14 0AD.</small></p> <p><small>© Crown copyright and database rights 2016. Ordnance Survey Licence Number 100049190.</small></p> <p><small>Doc Number: LWM-HS2-PL-MAP-000-000068-P02</small></p>
<small>Map Name</small>	<b>High Speed Two Phase One Safeguarding Directions</b>	
<small>Date of Issue</small>	<b>AUGUST 2016</b>	
		<p><small>Scale at A1: 1:5,000 Scale at A3: 1:10,000</small></p> <p><small>Date: 15/08/16</small></p>



**Legend**

- Limits of Land Subject to Safeguarding Direction
- Safeguarded Area: Sub-surface
- Extended Homeowner Protection Zone 2
- Safeguarded Area: Surface
- Extended Homeowner Protection Zone 1
- District/Borough boundary

Map Number: **SG-01-058-L1**  
 Map Name: **High Speed Two Phase One Safeguarding Directions**  
 Date of Issue: **AUGUST 2016**

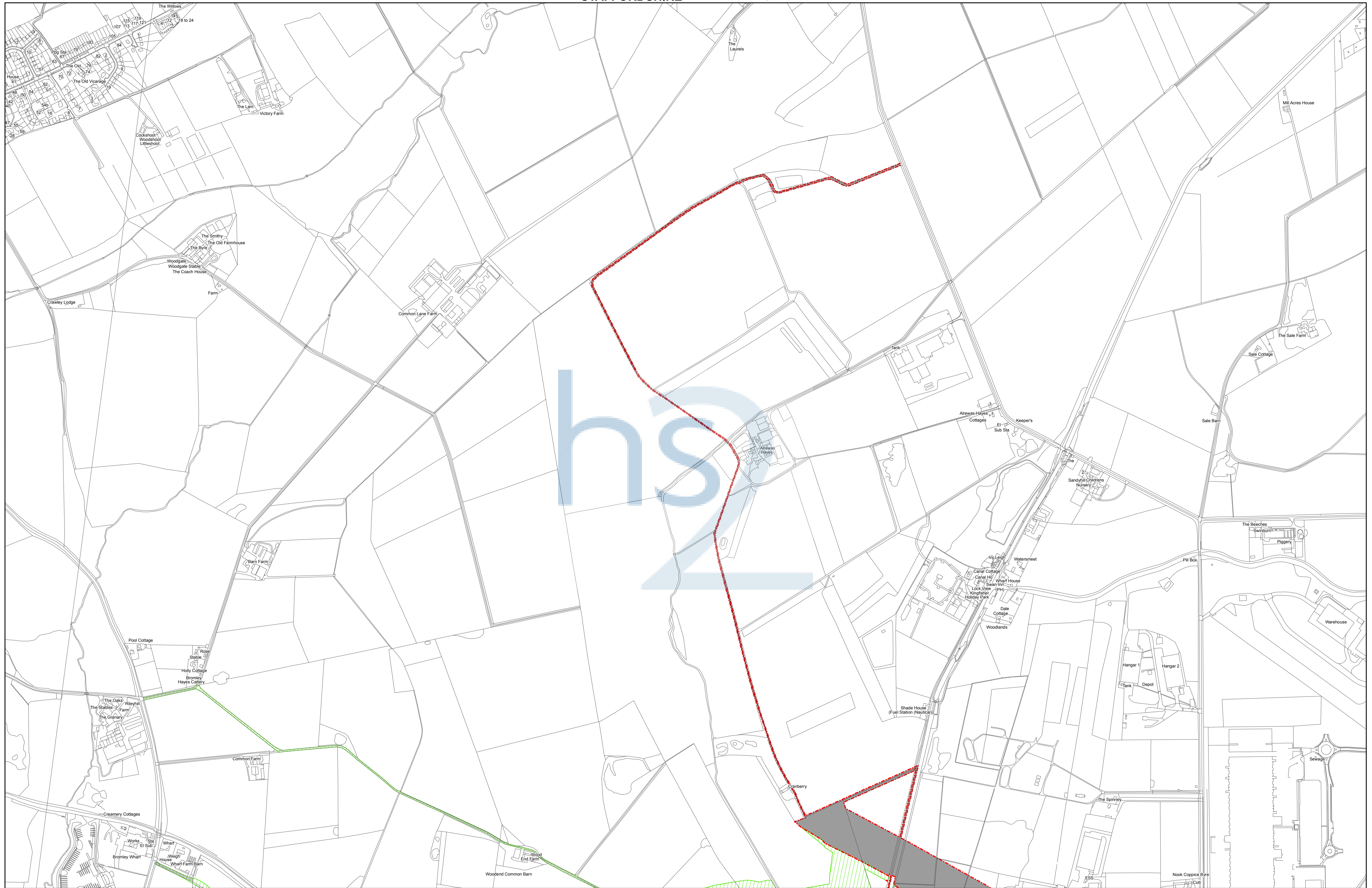
**hs2**  
HS2 Ltd accept no responsibility for any circumstances, which arise from the reproduction of this map after alteration, amendment or abbreviation or if it is issued in part or issued incomplete in any way.

Registered in England. Registration number 3071986.  
 Registered office: One Canada Square, London E14 0AA.  
© Crown copyright and database rights 2016.  
 Ordnance Survey Licence Number 100049190.

Scale at A1: **1:5,000**  
 Scale at A3: **1:10,000**

Doc Number: LWM-HS2-PL-MAP-000-000069-P02      Date: 15/08/16





FOR CONTINUATION REFER TO SG-01-058

**Legend**

- Limits of Land Subject to Safeguarding Direction
- Safeguarded Area: Sub-surface
- Extended Homeowner Protection Zone 2
- Safeguarded Area: Surface
- Extended Homeowner Protection Zone 1
- District/Borough boundary

Map Number	SG-01-058-R1
Map Name	High Speed Two Phase One Safeguarding Directions
Date of Issue	AUGUST 2016

HS2 Ltd accept no responsibility for any circumstances, which arise from the reproduction of this map after alteration, amendment or abbreviation or if it is issued in part or issued incomplete in any way.

Registered in England. Registration number 3071936.  
Registered office: One Canada Square, London E14 5AB.

© Crown copyright and database rights 2016.  
Ordnance Survey Licence Number 100049190.

Doc Number: LWM-HS2-PL-MAP-000-000070-P02

Scale at A1: 1:5,000  
Scale at A3: 1:10,000

Date: 15/08/16



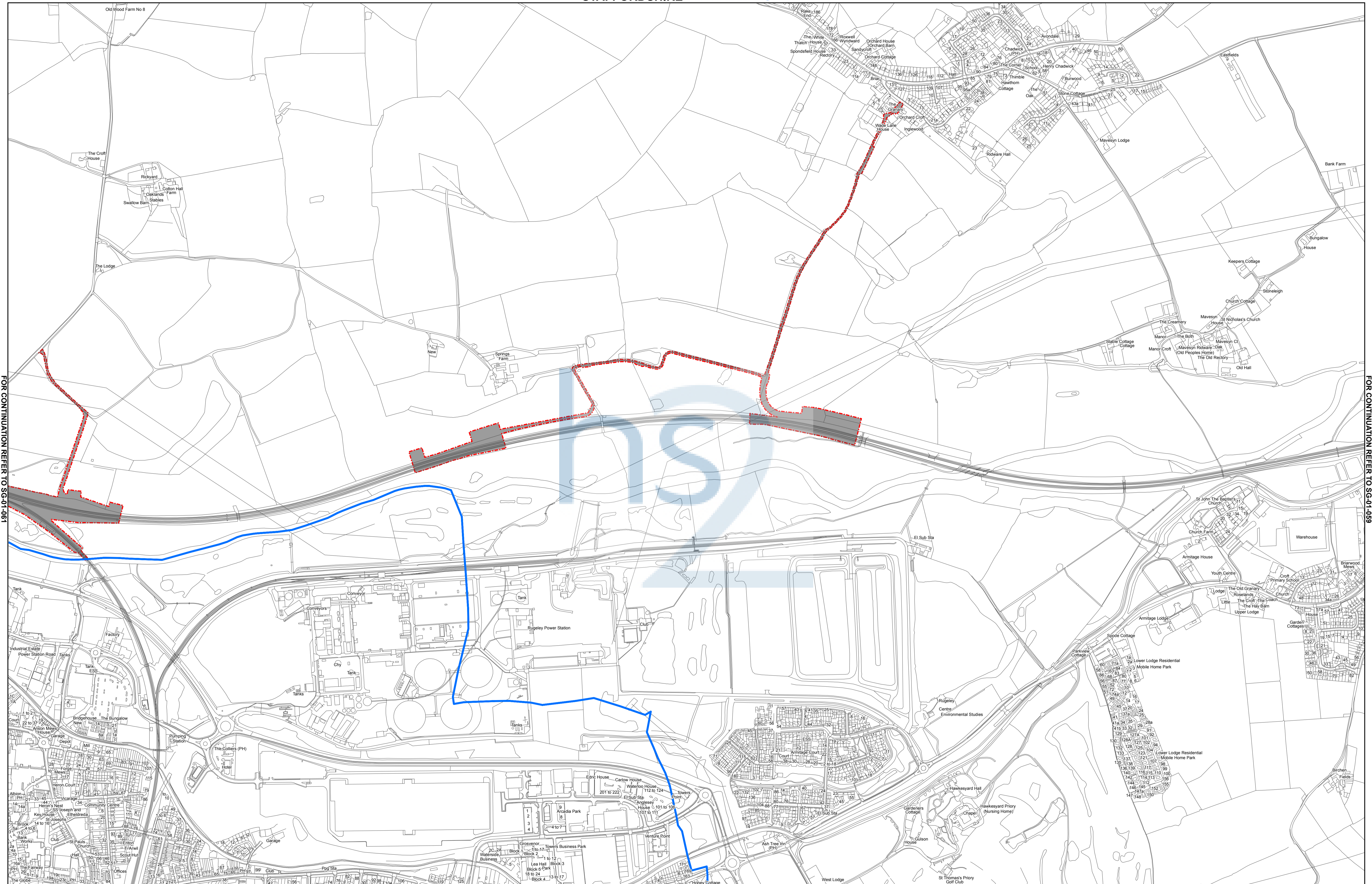
FOR CONTINUATION REFER TO SG-01-060

FOR CONTINUATION REFER TO SG-01-068

**Legend**

- Limits of Land Subject to Safeguarding Direction
- Safeguarded Area: Sub-surface
- Extended Homeowner Protection Zone 2
- Safeguarded Area: Surface
- Extended Homeowner Protection Zone 1
- District/Borough boundary

<b>Map Number</b>	<b>SG-01-059</b>	<p>HS2 Ltd accept no responsibility for any circumstances, which arise from the reproduction of this map after alteration, amendment or abbreviation or if it is issued in part or issued incomplete in any way.</p>
<b>Map Name</b>	High Speed Two Phase One Safeguarding Directions	
<b>Date of Issue</b>	<b>AUGUST 2016</b>	<p>Scale at A1: 1:5,000 Scale at A3: 1:10,000</p> <p>© Crown copyright and database rights 2016. Ordnance Survey Licence Number 100049190.</p> <p>Doc Number: LWM-HS2-PL-MAP-000-000071-P02</p> <p style="text-align: right;"><b>Date:</b> 15/08/16</p>



FOR CONTINUATION REFER TO SG-01-061

FOR CONTINUATION REFER TO SG-01-059

**Legend**

- Limits of Land Subject to Safeguarding Direction
- Safeguarded Area: Sub-surface
- Extended Homeowner Protection Zone 2
- Safeguarded Area: Surface
- Extended Homeowner Protection Zone 1
- District/Borough boundary

Map Number	SG-01-060
Map Name	High Speed Two Phase One Safeguarding Directions
Date of Issue	AUGUST 2016

HS2 Ltd accept no responsibility for any circumstances, which arise from the reproduction of this map after alteration, amendment or abbreviation or if it is issued in part or issued incomplete in any way.

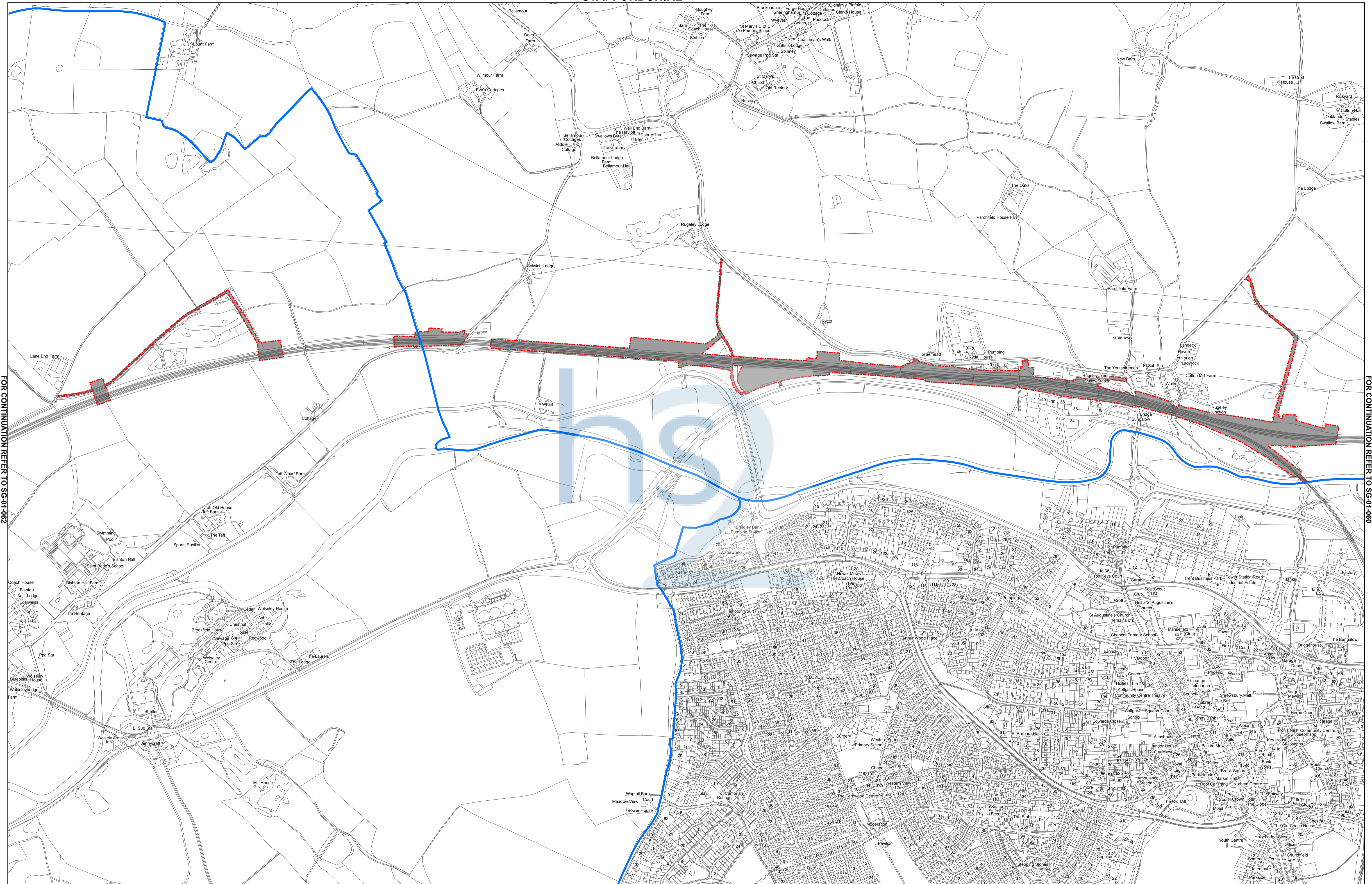
Registered in England. Registration number 3071986.  
Registered office: One Canada Square, London E14 5AB.

© Crown copyright and database rights 2016.  
Ordnance Survey Licence Number 100049190.

Doc Number: LWM-HS2-PL-MAP-000-000072-P02

Scale at A1: 1:5,000  
Scale at A3: 1:10,000

Date: 15/08/16



FOR CONTINUATION REFER TO SG-01-062

FOR CONTINUATION REFER TO SG-01-060

**Legend**

- Limits of Land Subject to Safeguarding Direction
- Safeguarded Area: Sub-surface
- Extended Homeowner Protection Zone 2
- Safeguarded Area: Surface
- Extended Homeowner Protection Zone 1
- District/Borough boundary

Map Number	SG-01-061
Map Name	High Speed Two Phase One Safeguarding Directions
Date of Issue	AUGUST 2016

**hs2**

HS2 Ltd accept no responsibility for any circumstances, which arise from the reproduction of this map after alteration, amendment or abbreviation or if it is issued in part or issued incomplete in any way.

Scale at A1: 1:5,000  
Scale at A3: 1:10,000

Doc Number: LWM-HS2-PL-MAP-000-000073-P02

Date: 15/08/16




FOR CONTINUATION REFER TO SG-01-061

**Legend**

- Limits of Land Subject to Safeguarding Direction
- Safeguarded Area: Surface
- Safeguarded Area: Sub-surface
- Extended Homeowner Protection Zone 2
- Extended Homeowner Protection Zone 1
- District/Borough boundary

Map Number	SG-01-062
Map Name	High Speed Two Phase One Safeguarding Directions
Date of Issue	AUGUST 2016


 HS2 Ltd accept no responsibility for any circumstances, which arise from the reproduction of this map after alteration, amendment or abbreviation or if it is issued in part or issued incomplete in any way.

Registered in England. Registration number 3071986.  
 Registered office: One Canada Square, London E14 0AB.

© Crown copyright and database rights 2016.  
 Ordnance Survey Licence Number 100049190.

Scale at A1: 1:5,000  
 Scale at A3: 1:10,000

Doc Number: LWM-HS2-PL-MAP-000-000074-P02      Date: 15/08/16