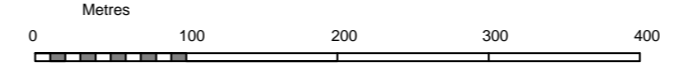




Layout Plan
Scale 1:5000



Based upon Ordnance Survey Map with the sanction of the Controller of H.M. Stationery Office



LEGEND

Denotes maintained Channels

Summary Description of Proposed Works

PHASE 4
Completion of east facing quay by sheet piling and subsequent infill to Port of Poole Marina.

Reclamation area circa 22,000m²

Setting Out Points
C2 50 42.524N, 001 59.162W
D4 50 42.503n, 001 59.157W

NOTES
1. Building and land uses shown are indicative only.

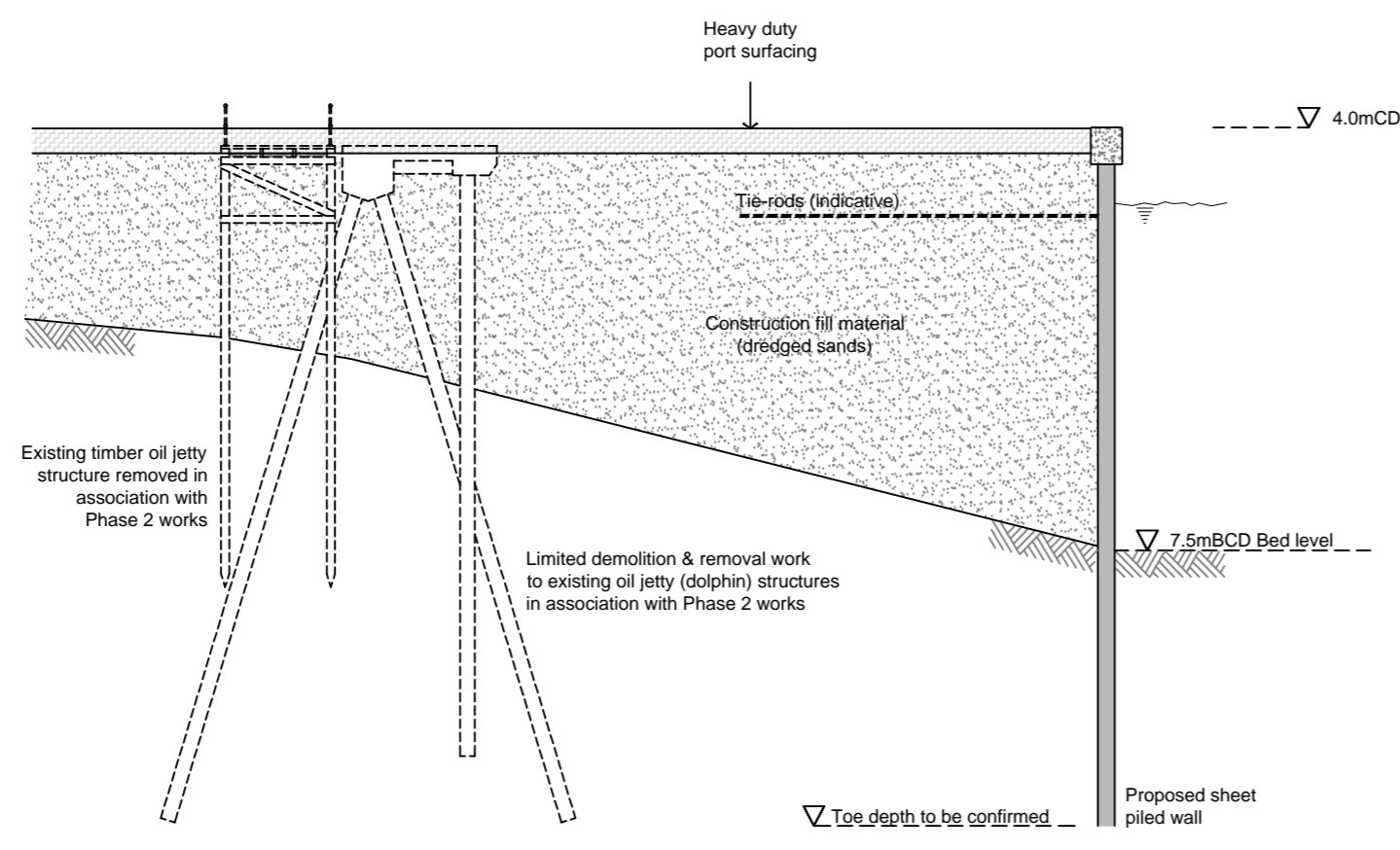
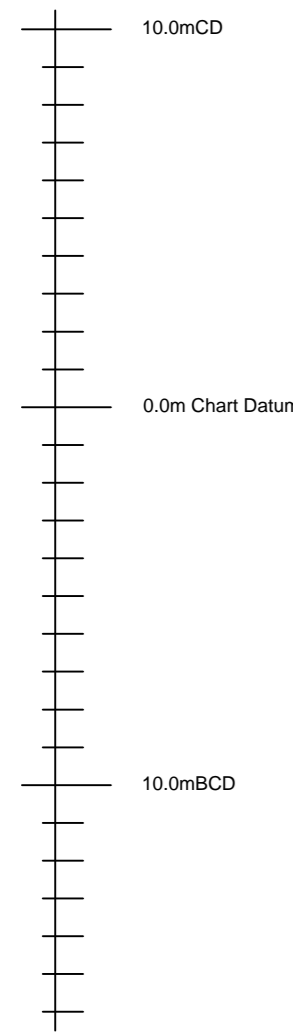
**THE POOLE HARBOUR (WORKS) REVISION ORDER 2015
PLANS AND SECTIONS REFERRED TO IN THE POOLE HARBOUR (WORKS)
REVISION ORDER 2015**

I HEREBY CERTIFY THAT THESE ARE THE DEPOSITED PLANS AND SECTIONS REFERRED TO IN ARTICLES 3 AND 4 OF THE POOLE HARBOUR (WORKS) REVISION ORDER 2015

DATE..... SIGNED.....

CHIEF EXECUTIVE OF THE MARINE MANAGEMENT ORGANISATION

Section 4-4
Scale 1:200



revision amendment date

POOLE HARBOUR COMMISSIONERS							
The Poole Harbour (Works) Revision Order 2015 PHASE 4 WORKS	<table border="1"> <tr><td>drawn</td><td>pba</td></tr> <tr><td>date</td><td>20.01.2014</td></tr> <tr><td>scale</td><td>as stated @ A2</td></tr> </table>	drawn	pba	date	20.01.2014	scale	as stated @ A2
drawn	pba						
date	20.01.2014						
scale	as stated @ A2						
Andy Ramsbottom MSc CEng MICE Harbour Engineer Harbour Office, 20 New Quay Road Hamworthy, Poole, Dorset. BH15 4AF	<table border="1"> <tr><td>drawing no.</td><td>HRO4</td><td>revision</td></tr> <tr><td colspan="3" style="text-align: center;"></td></tr> </table>	drawing no.	HRO4	revision			
drawing no.	HRO4	revision					