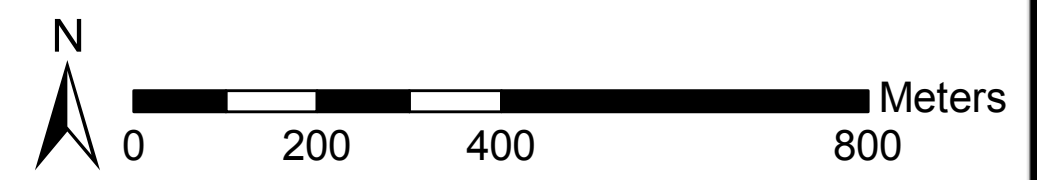


Lower Thames Strategy Phase 4
 Potential Diversion Channel Routes
 within area of search

 Channel 1



This map is reproduced from Ordnance Survey material with the permission of Ordnance Survey on behalf of Her Majesty's Stationary Office (c) Crown copyright. Unauthorised reproduction infringes Crown copyright and may lead to prosecution or civil proceedings. Environment Agency, 100026380, 2006

Legend



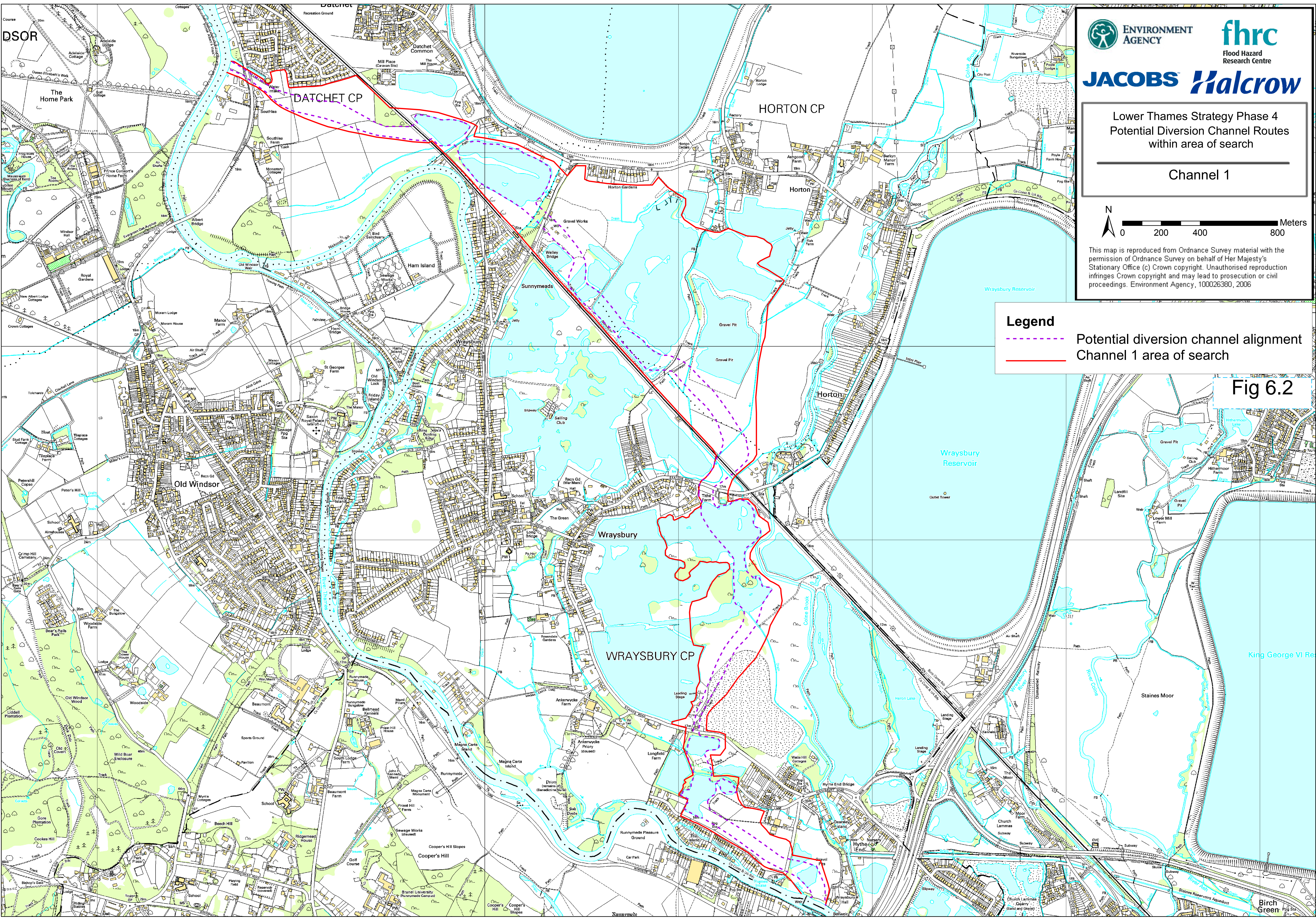
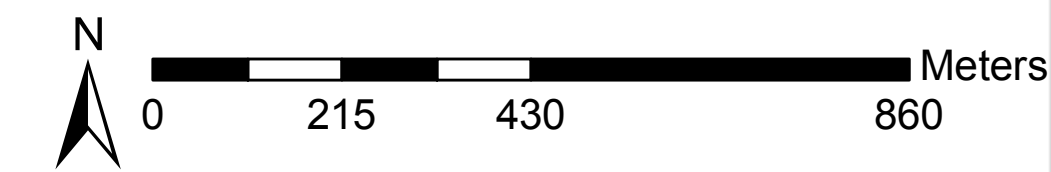
-  Potential diversion channel alignment
-  Channel 1 area of search

Fig 6.2



Lower Thames Strategy Phase 4
Potential Diversion Channel Routes
within area of search

Channel 2 and 3



This map is reproduced from Ordnance Survey material with the permission of Ordnance Survey on behalf of Her Majesty's Stationary Office (c) Crown copyright. Unauthorised reproduction infringes Crown copyright and may lead to prosecution or civil proceedings. Environment Agency, 100026380, 2006

- Legend**
- Potential diversion channel alignment
 - Channel 2 area of search
 - Channel 3 area of search
 - Channel uncertainty
 - Alternative from Consultation

Fig 6.3

