

The High Speed Rail (London – West Midlands) (Greatmoor Railway Sidings Etc.) Order

Draft Order and associated documents

Works and Land and Public Rights of Way Plans

Transport and Works Act 1992
High Speed Rail (London – West Midlands) (Greatmoor Railway Sidings Etc.) Order
Works and Land and Public Rights of Way Plans

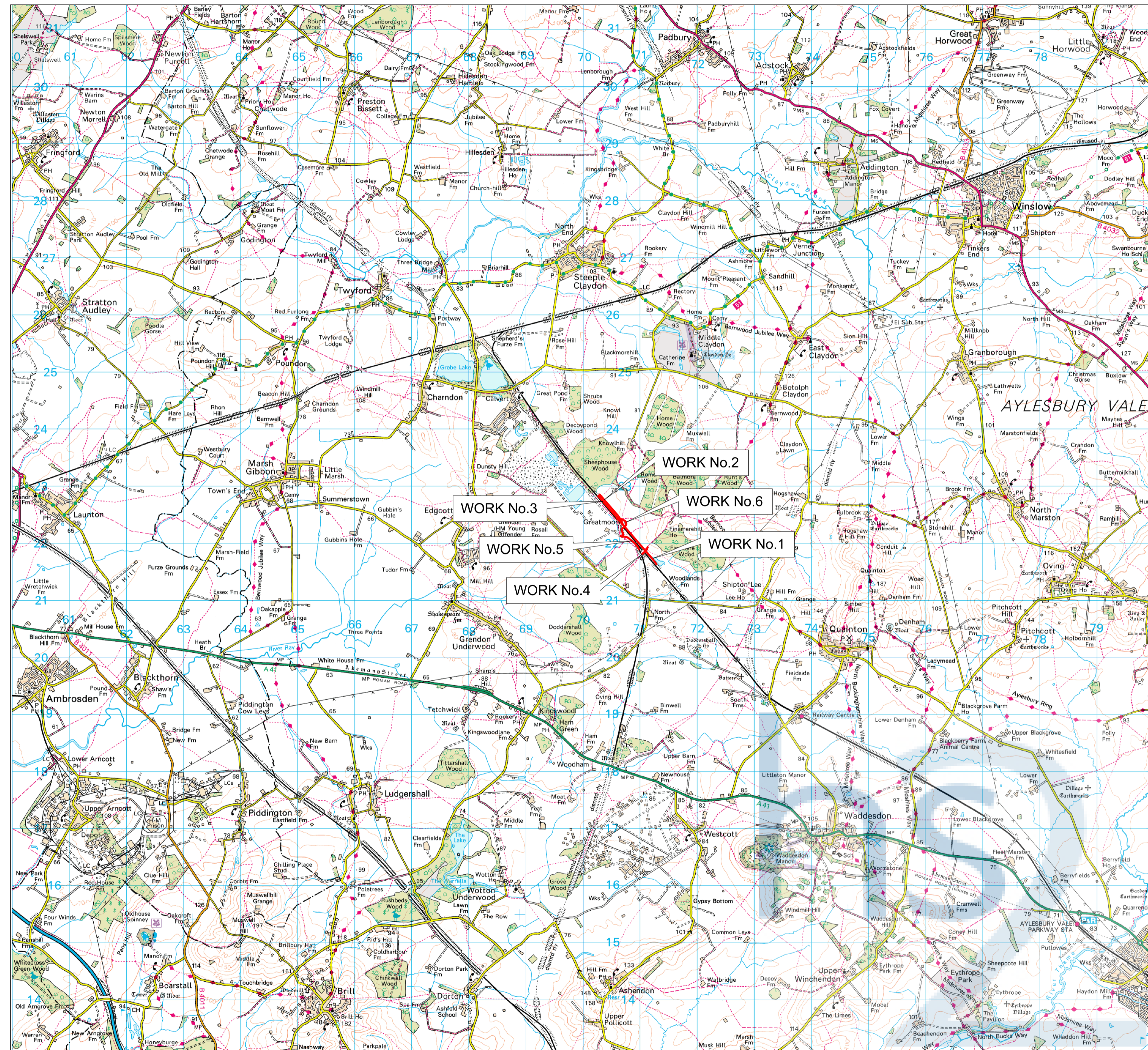

Index

Drawing Reference	Description of Plan
Sheet 1	Location Plan
Sheet 2	Plan
Sheet 3	Plan
Sheet 4	Section
Sheet 5	Section

COUNTY OF BUCKINGHAMSHIRE DISTRICT OF AYLESBURY VALE LOCATION PLAN

TRANSPORT AND WORKS ACT 1992

High Speed Rail (London - West Midlands) (Greatmoor Railway Sidings etc.) Order



Scale 1:50000 at A1 size, 1:100000 at A3 size
metres 2000 0 1000 2000 4000 6000

This map is based upon Ordnance Survey material with the permission of Ordnance Survey on behalf of the Controller of Her Majesty's Stationery Office Crown copyright. Unauthorised reproduction infringes Crown copyright and may lead to prosecution or civil proceedings (Ordnance Survey licence 100049190)

Drawing No. C222-ATK-HY-DPL-020-220001-TWAO Rev P02

COUNTY OF BUCKINGHAMSHIRE DISTRICT OF AYLESBURY VALE WORKS AND LAND AND PUBLIC RIGHTS OF WAY PLAN

TRANSPORT AND WORKS ACT 1992

High Speed Rail (London - West Midlands) (Greatmoor Railway Sidings etc.) Order

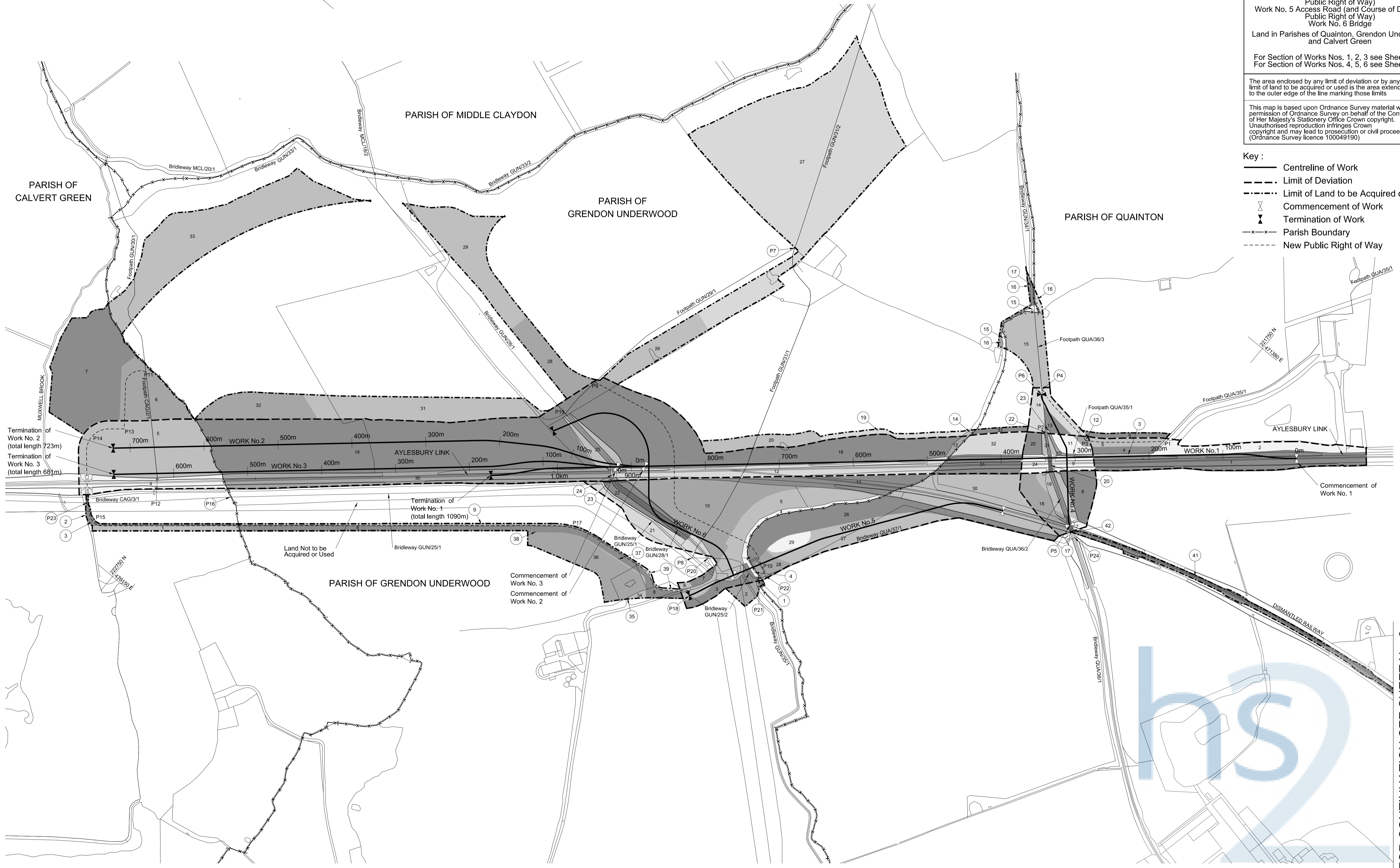
Work No. 1 Railway (Reception Sidings)
Works Nos. 2, 3 Railways (Sidings)
Work No. 4 Bridge (and Course of Diverted Public Right of Way)
Work No. 5 Access Road (and Course of Diverted Public Right of Way)
Work No. 6 Bridge
Land in Parishes of Quainton, Grendon Underwood and Calvert Green

For Section of Works Nos. 1, 2, 3 see Sheet No. 4
For Section of Works Nos. 4, 5, 6 see Sheet No. 5

The area enclosed by any limit of deviation or by any limit of land to be acquired or used is the area extending to the outer edge of the line marking those limits

This map is based upon Ordnance Survey material with the permission of Ordnance Survey on behalf of the Controller of Her Majesty's Stationary Office Crown copyright. Unauthorised reproduction infringes Crown copyright and may lead to prosecution or civil proceedings (Ordnance Survey licence 100049190)

- Key :
- Centreline of Work
 - - - Limit of Deviation
 - · - · - Limit of Land to be Acquired or Used
 - X Commencement of Work
 - ∧ Termination of Work
 - x - x Parish Boundary
 - · - · - New Public Right of Way



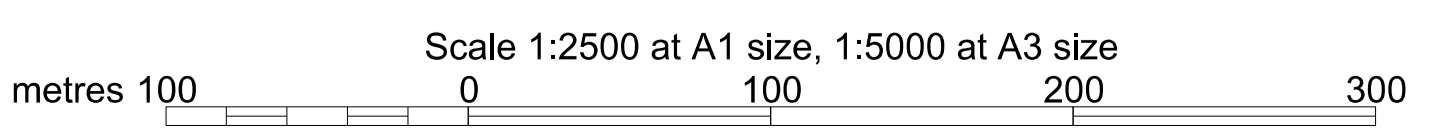
Termination of Work No. 2 (total length 723m)
Termination of Work No. 3 (total length 681m)

Termination of Work No. 1 (total length 1090m)

Land Not to be Acquired or Used

Commencement of Work No. 3
Commencement of Work No. 2

Commencement of Work No. 1

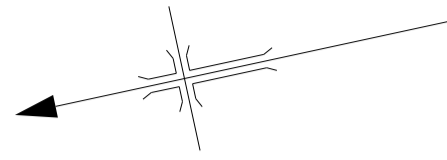


FOR CONTINUATION SEE SHEET No. 3

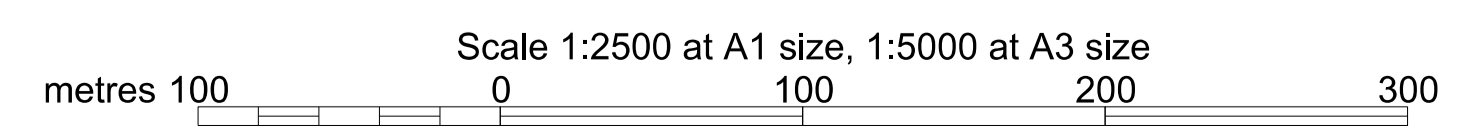
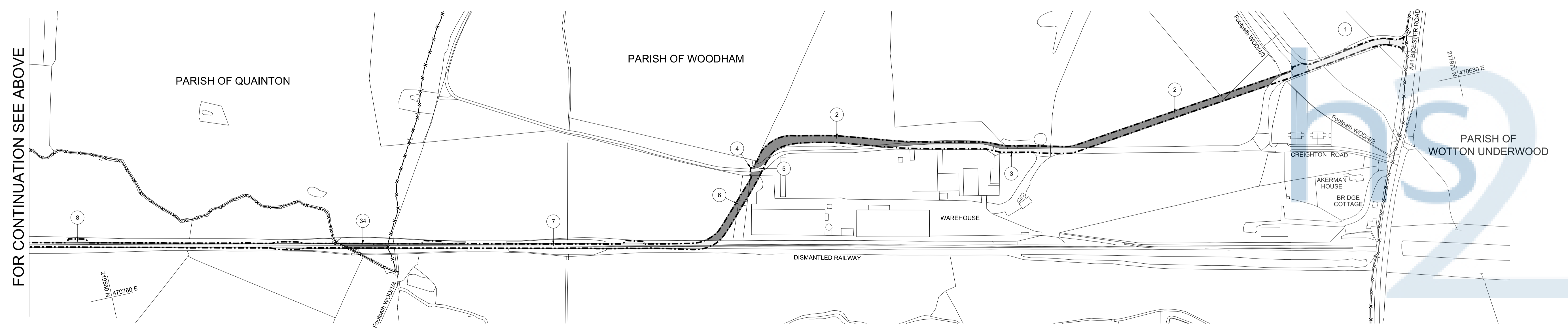
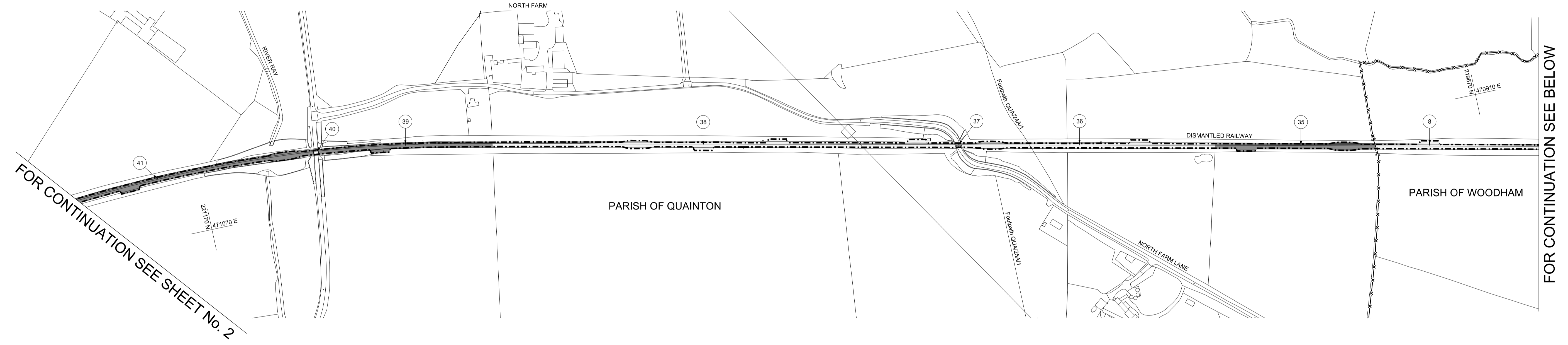
The area enclosed by any limit of deviation or by any limit of land to be acquired or used is the area extending to the outer edge of the line marking those limits

This map is based upon Ordnance Survey material with the permission of Ordnance Survey on behalf of the Controller of Her Majesty's Stationery Office Crown copyright. Unauthorised reproduction infringes Crown copyright and may lead to prosecution or civil proceedings (Ordnance Survey licence 100049190)

COUNTY OF BUCKINGHAMSHIRE DISTRICT OF AYLESBURY VALE WORKS AND LAND AND PUBLIC RIGHTS OF WAY PLAN



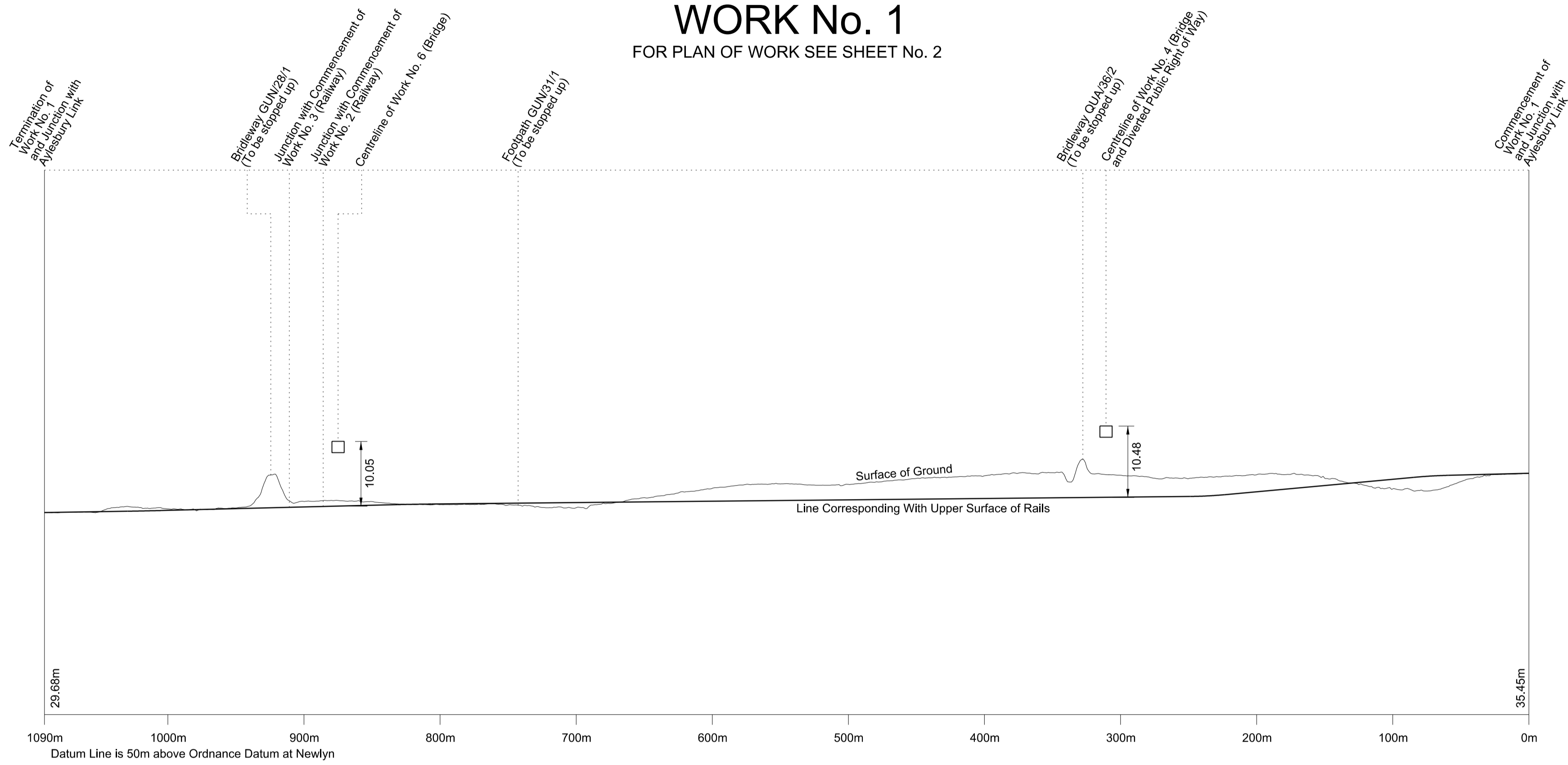
- Key :
- Centreline of Work
 - - - Limit of Deviation
 - · - · - Limit of Land to be Acquired or Used
 - ⌵ Commencement of Work
 - ⌴ Termination of Work
 - x - x - Parish Boundary
 - - - - - New Public Right of Way



SECTIONS

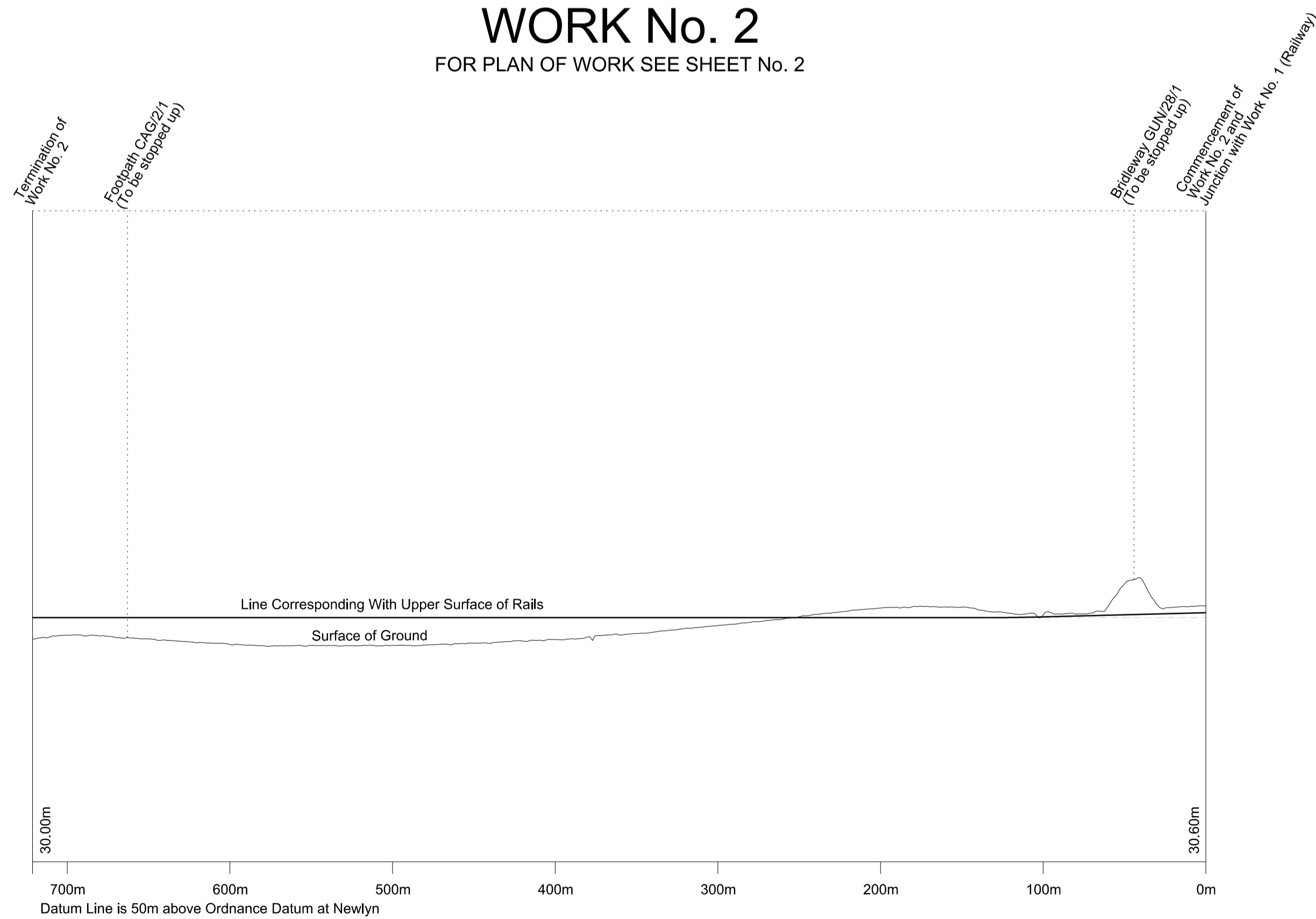
WORK No. 1

FOR PLAN OF WORK SEE SHEET No. 2



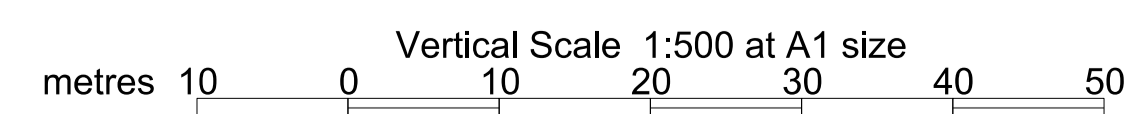
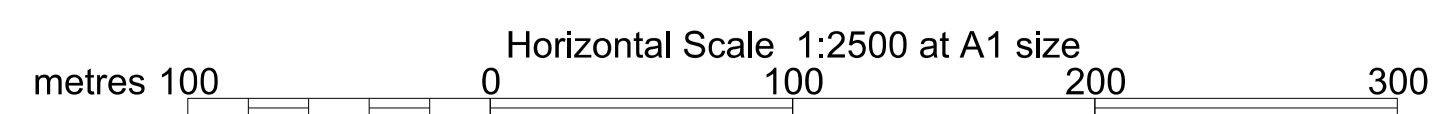
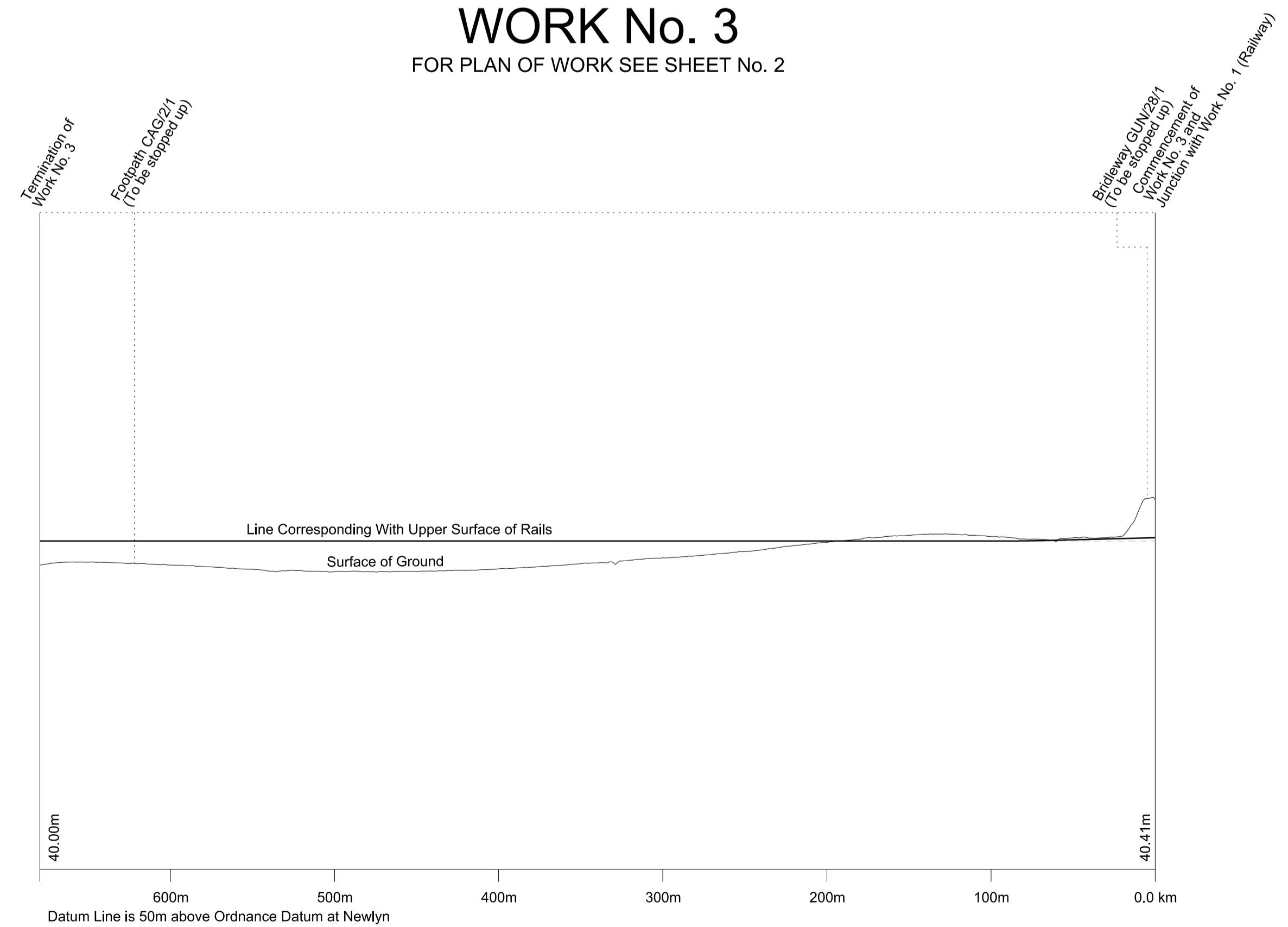
WORK No. 2

FOR PLAN OF WORK SEE SHEET No. 2



WORK No. 3

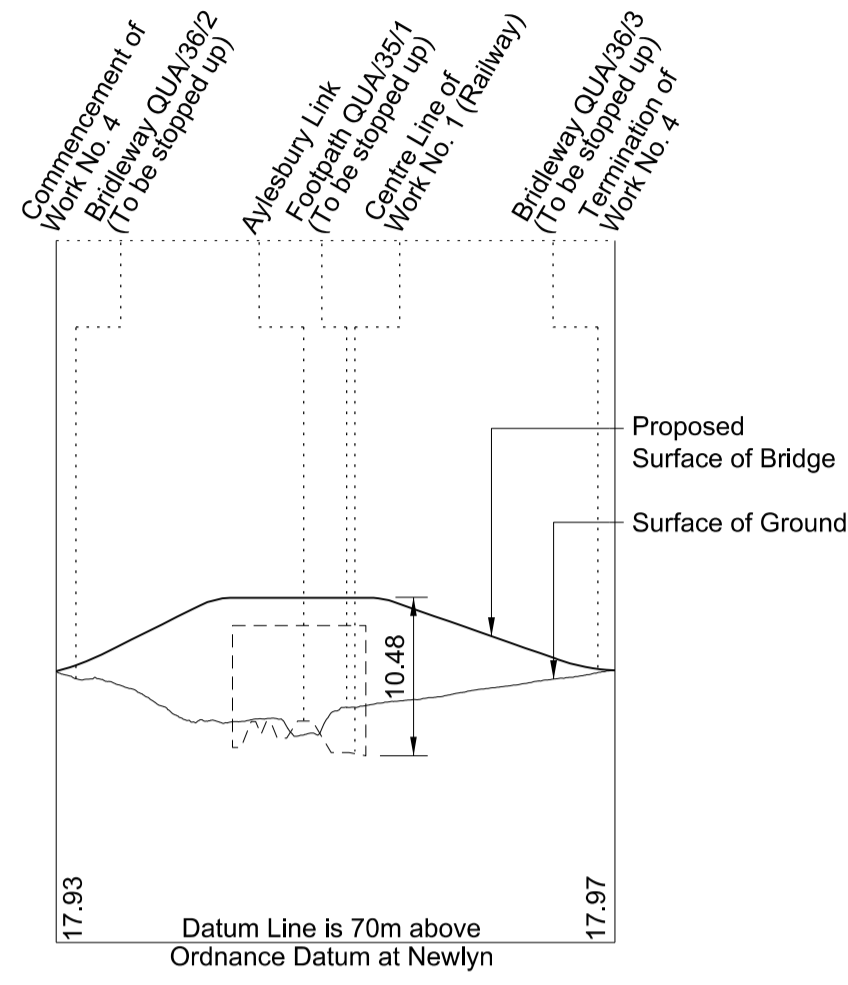
FOR PLAN OF WORK SEE SHEET No. 2



SECTIONS

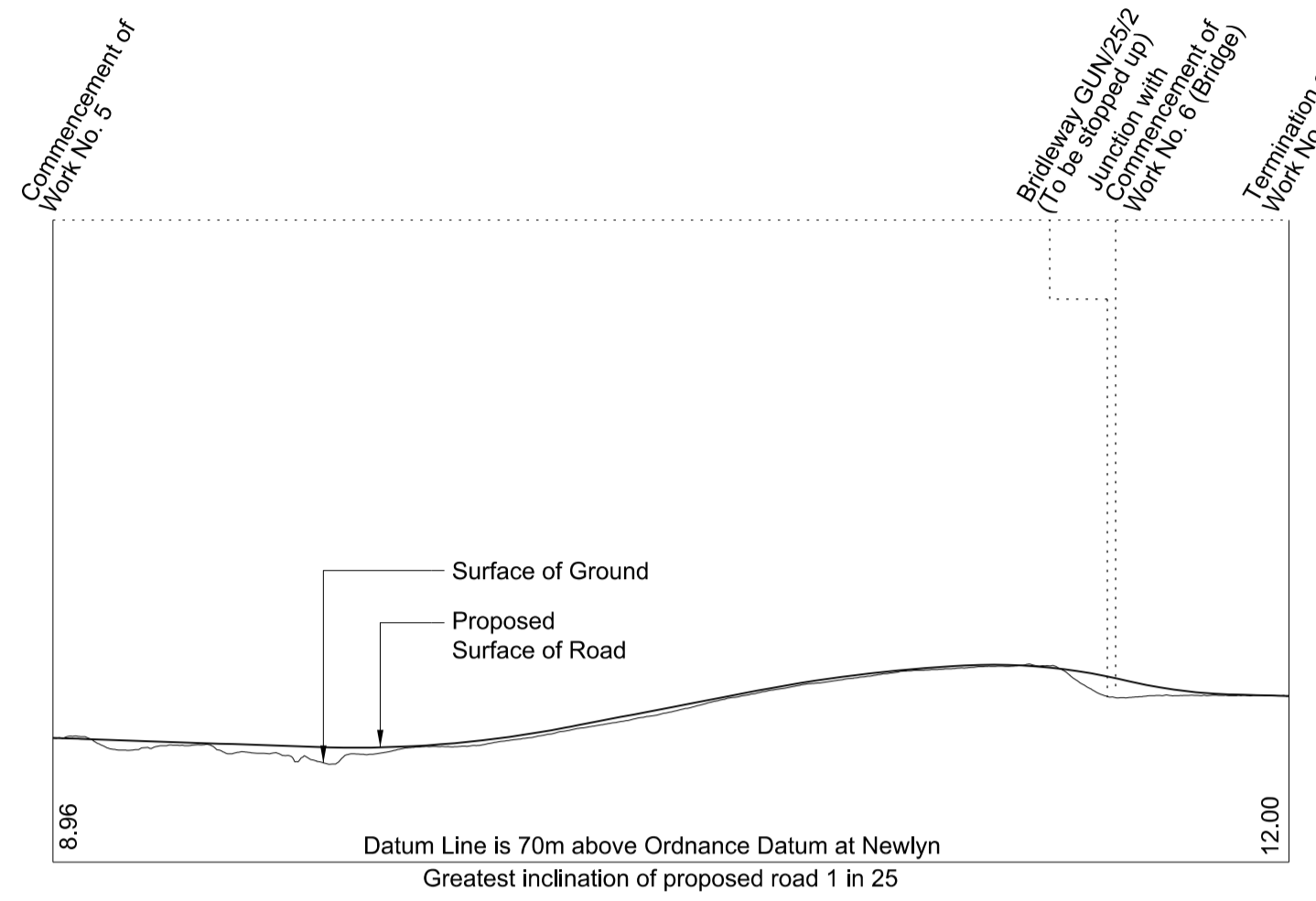
WORK No. 4

FOR PLAN OF WORK SEE SHEET No. 2



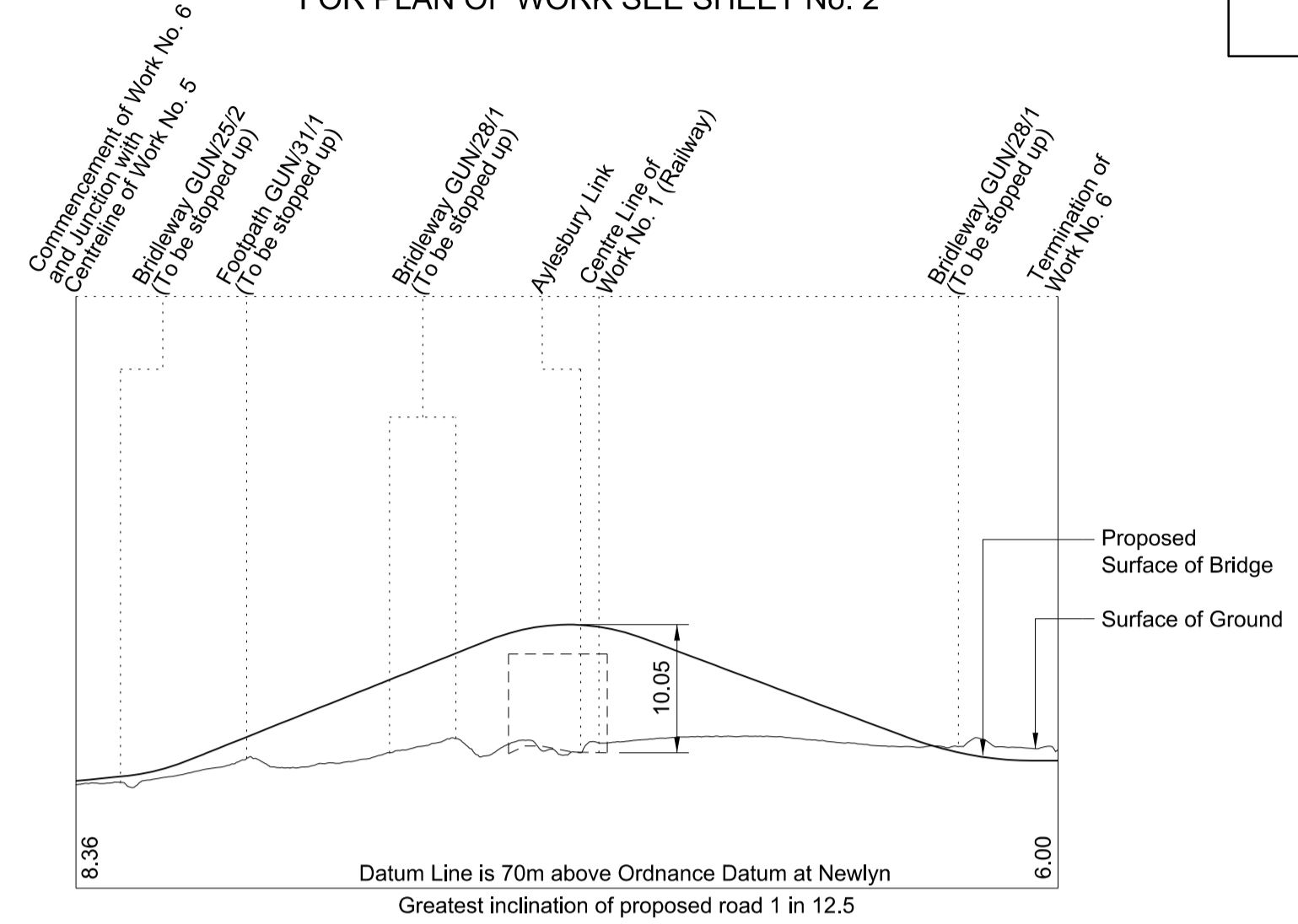
WORK No. 5

FOR PLAN OF WORK SEE SHEET No. 2



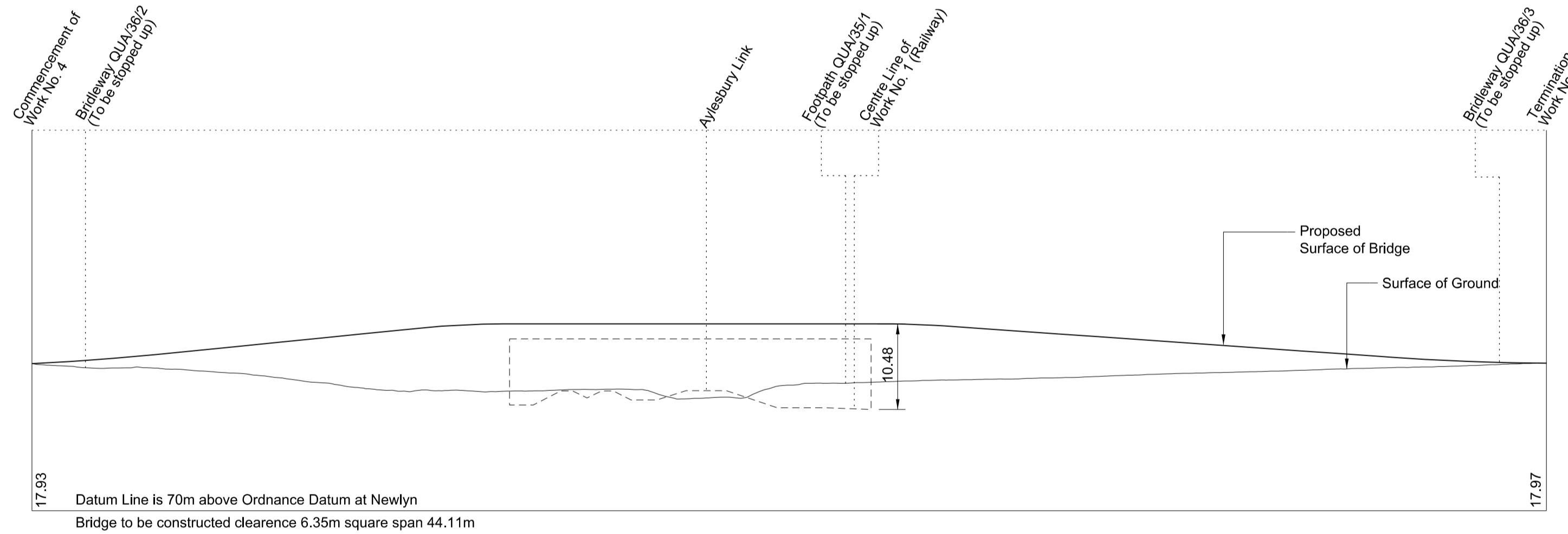
WORK No. 6

FOR PLAN OF WORK SEE SHEET No. 2



WORK No. 4

FOR PLAN OF WORK SEE SHEET No. 2



WORK No. 6

FOR PLAN OF WORK SEE SHEET No. 2

