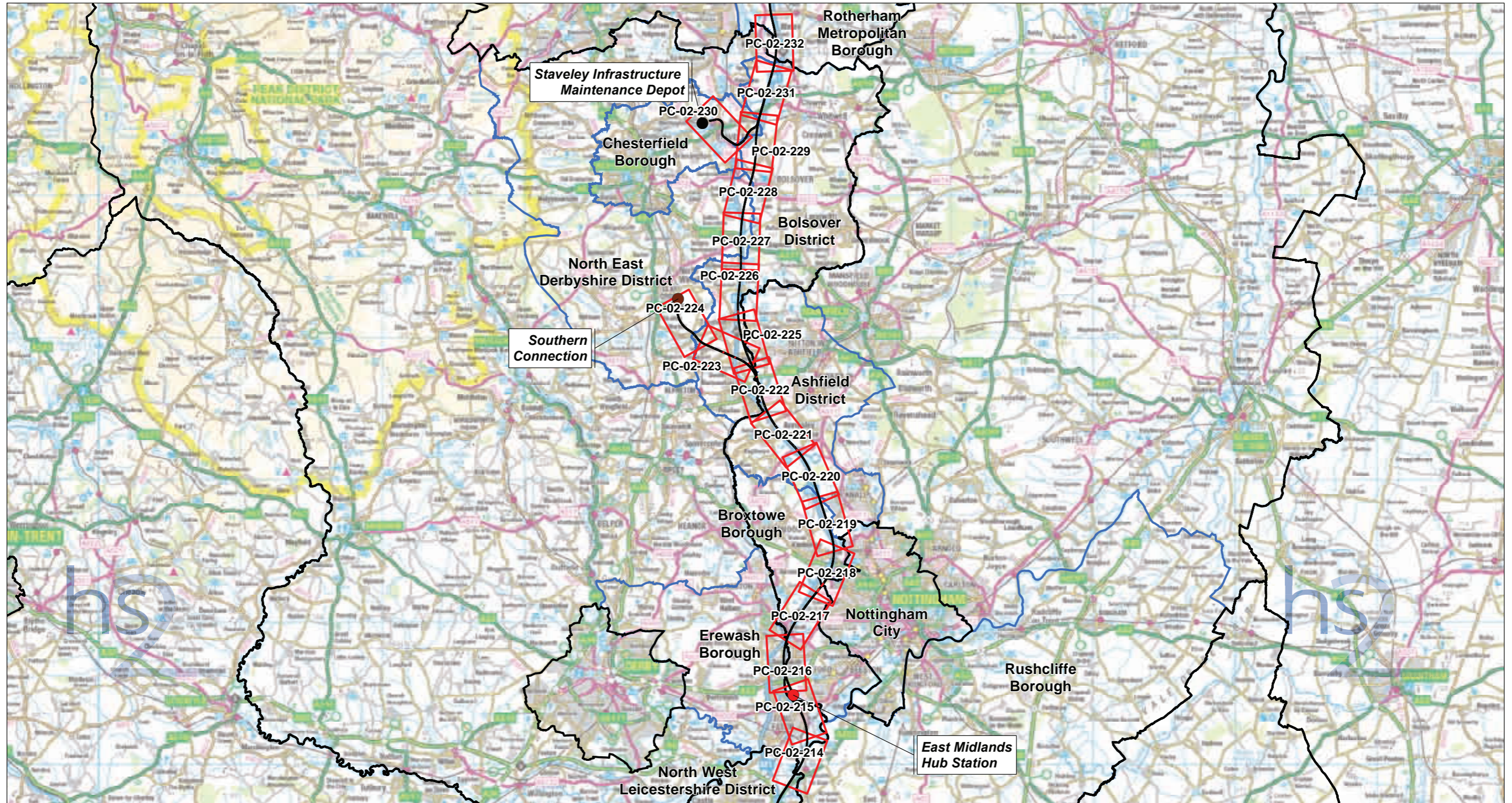


HIGH SPEED TWO PROPERTY CONSULTATION

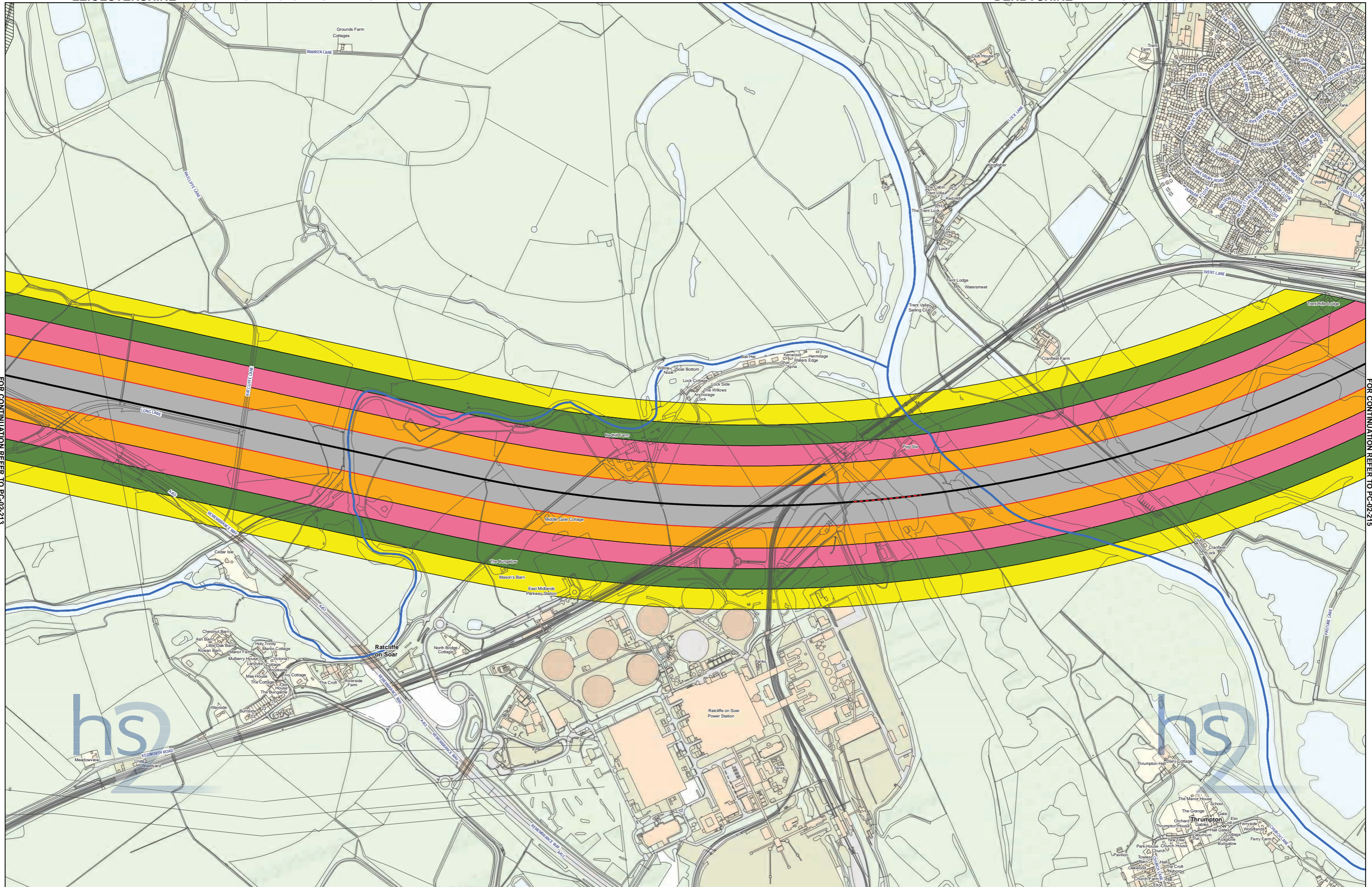
NOVEMBER 2016

PHASE 2B: WEST MIDLANDS TO LEEDS VOLUME 2: NOTTINGHAMSHIRE, DERBYSHIRE, NOTTINGHAM KEY PLAN



● Connection
 ● HS2 Depot
 ● HS2 Station
 — Route on surface
 - - - Route in tunnel
 - - - Route in cut and cover tunnel
 □ County boundary
 □ Local Authority boundary

PH2-HS2-LP-MAP-100-000058



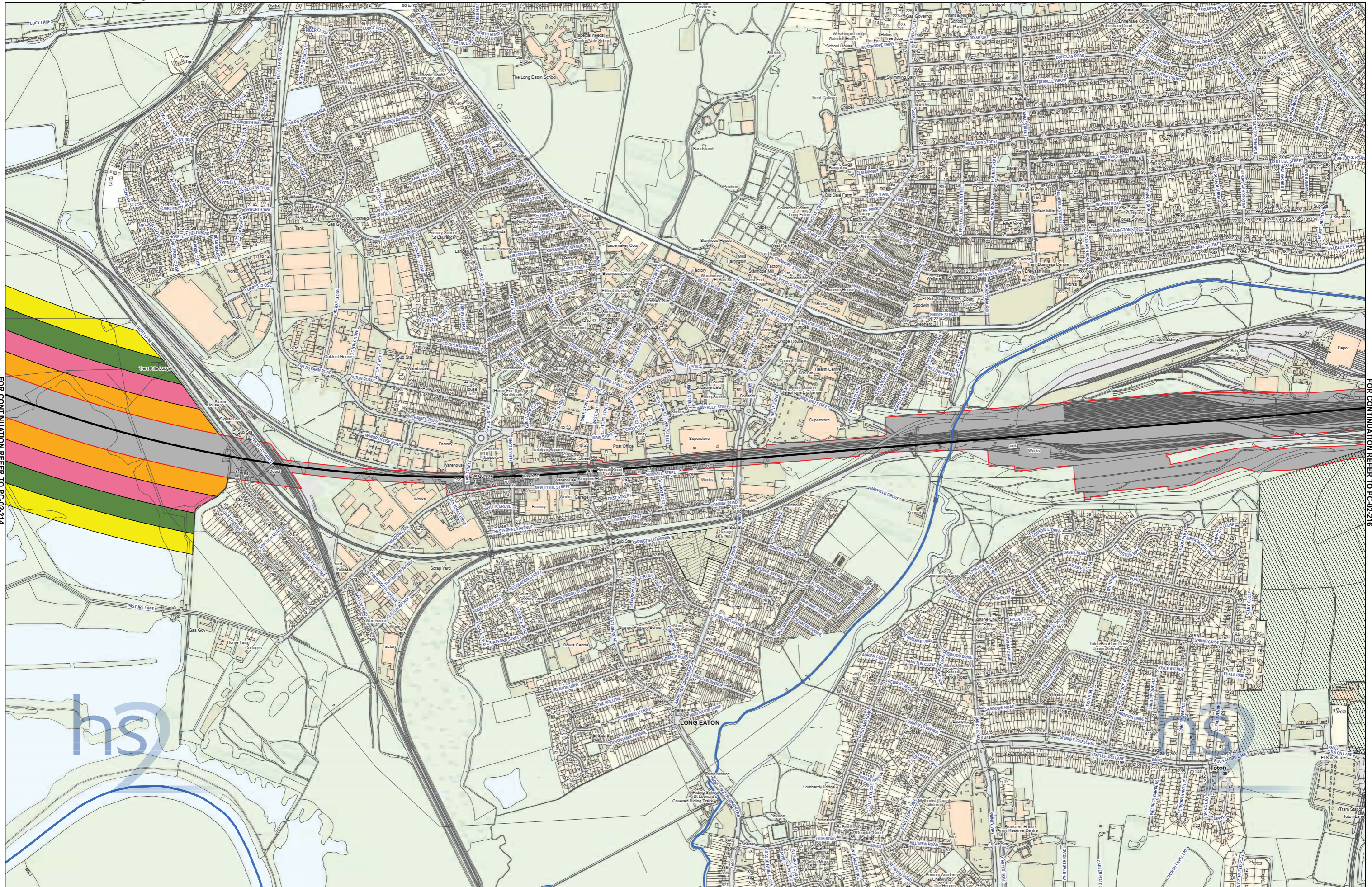
FOR CONTINUATION REFER TO PC-02-213

FOR CONTINUATION REFER TO PC-02-215

- Legend**
- Route on surface
 - Route in tunnel
 - Route in cut and cover tunnel
 - Limits of Land Subject to Safeguarding Direction
 - Safeguarded Area: Surface
 - Safeguarded Area: Sub-surface
 - Rural Support Zone (RSZ)
 - Homeowner payment (HOP) zone 1: 120m - 180m
 - Homeowner payment (HOP) zone 2: 180m - 240m
 - Homeowner payment (HOP) zone 3: 240m - 300m
 - Local Authority boundary
 - Major Development Sites
 - Additional Development Sites

Map Number: **PC-02-214**
 Map Name: **High Speed Two Phase 2b: West Midlands to Leeds Property Consultation**
 Date of Issue: **NOVEMBER 2016**

HS2 Ltd accept no responsibility for any circumstances, which arise from the reproduction of this map after alteration, amendment or abbreviation or if it is issued in part or issued incomplete in any way.
 Scale at A1: 1:5,000
 Scale at A3: 1:10,000
 © Crown copyright and database rights 2016. Ordnance Survey Licence Number 100049190.
 Doc Number: PH2-HS2-LP-MAP-100-000015
 Date: 03/11/16



FOR CONTINUATION REFER TO PC-02-214

FOR CONTINUATION REFER TO PC-02-216

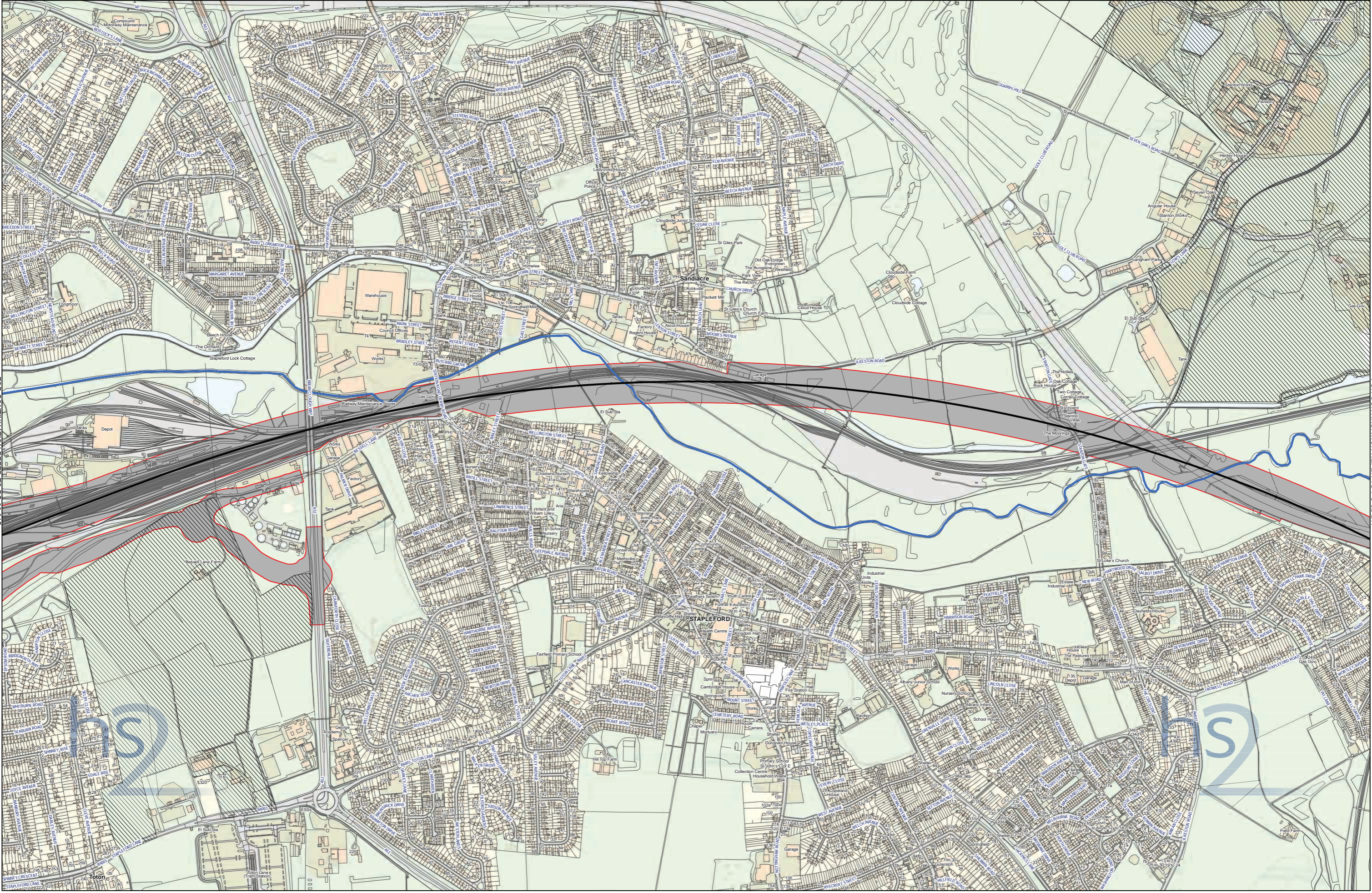


Legend

- Route on surface
- Route in tunnel
- Route in cut and cover tunnel
- Limits of Land Subject to Safeguarding Direction
- Safeguarded Area: Surface
- Safeguarded Area: Sub-surface
- Rural Support Zone (RSZ)
- Homeowner payment (HOP) zone 1: 120m - 180m
- Homeowner payment (HOP) zone 2: 180m - 240m
- Homeowner payment (HOP) zone 3: 240m - 300m
- Local Authority boundary
- Major Development Sites
- Additional Development Sites

Map Number: **PC-02-215**
 Map Name: **High Speed Two Phase 2b: West Midlands to Leeds Property Consultation**
 Date of Issue: **NOVEMBER 2016**

HS2 Ltd accept no responsibility for any circumstances, which arise from the reproduction of this map after alteration, amendment or abbreviation or if it is issued in part or issued incomplete in any way.
 Scale at A1: **1:5,000**
 Scale at A3: **1:10,000**
 © Crown copyright and database rights 2016. Ordnance Survey Licence Number 100049190.
 Doc Number: PH2-HS2-LP-MAP-100-000016
 Date: **03/11/16**

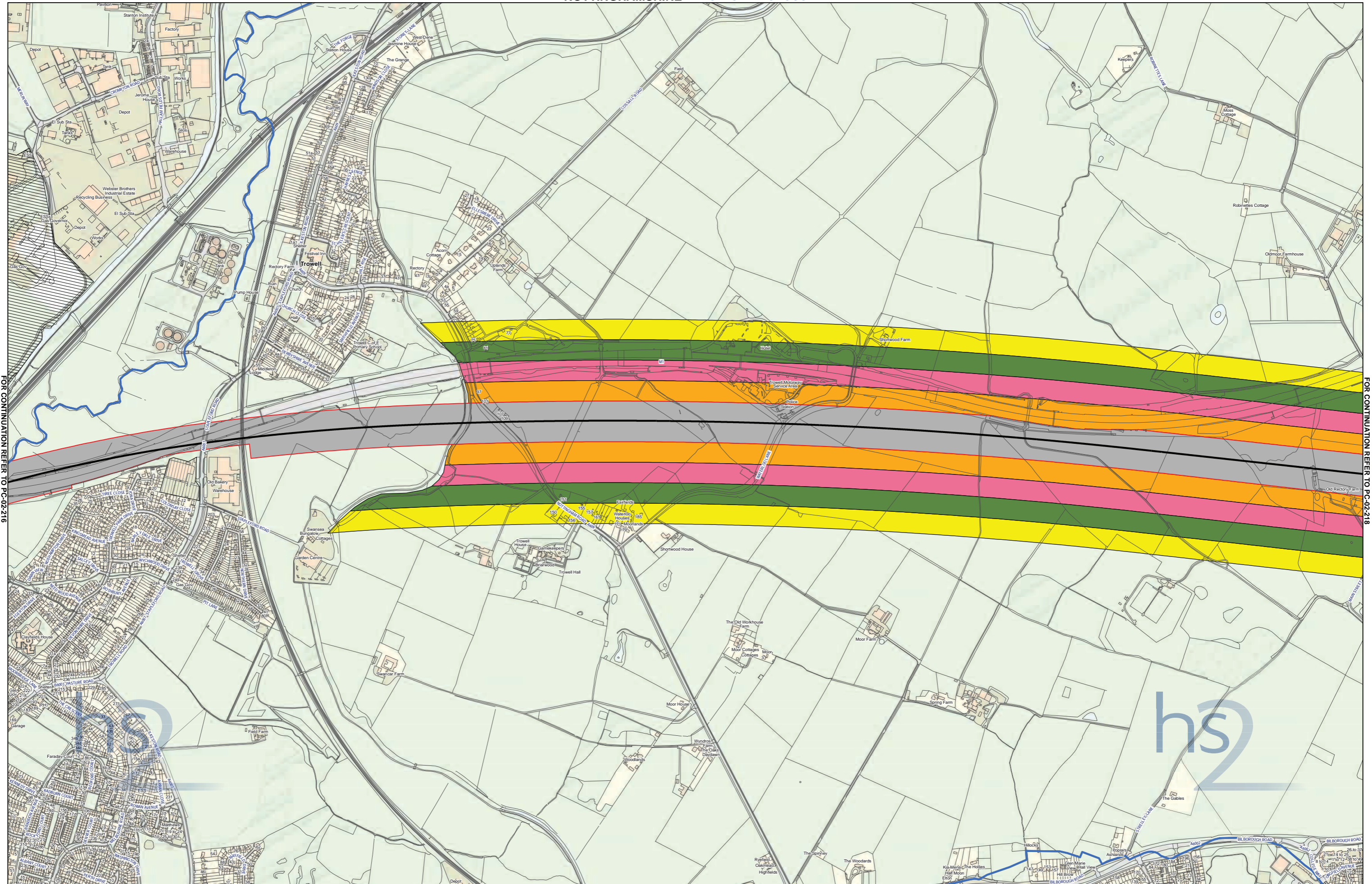


FOR CONTINUATION REFER TO PC-02-215

FOR CONTINUATION REFER TO PC-02-217

Legend							
	Route on surface		Limits of Land Subject to Safeguarding Direction		Rural Support Zone (RSZ)		Homeowner payment (HOP) zone 3: 240m - 300m
	Route in tunnel		Safeguarded Area: Surface		Homeowner payment (HOP) zone 1: 120m - 180m		Local Authority boundary
	Route in cut and cover tunnel		Safeguarded Area: Sub-surface		Homeowner payment (HOP) zone 2: 180m - 240m		Additional Development Sites
					Major Development Sites		

Map Number	PC-02-216		HS2 Ltd accept no responsibility for any circumstances, which arise from the reproduction of this map after alteration, amendment or abbreviation or if it is issued in part or issued incomplete in any way.	
Map Name	High Speed Two Phase 2b: West Midlands to Leeds Property Consultation			Scale at A1: 1:5,000 Scale at A3: 1:10,000
Date of Issue	NOVEMBER 2016			 Date: 03/11/16



FOR CONTINUATION REFER TO PC-02-216

FOR CONTINUATION REFER TO PC-02-218

Legend

- Route on surface
- Route in tunnel
- Route in cut and cover tunnel
- Limits of Land Subject to Safeguarding Direction
- Safeguarded Area: Surface
- Safeguarded Area: Sub-surface
- Rural Support Zone (RSZ)
- Homeowner payment (HOP) zone 1: 120m - 180m
- Homeowner payment (HOP) zone 2: 180m - 240m
- Homeowner payment (HOP) zone 3: 240m - 300m
- Local Authority boundary
- Major Development Sites
- Additional Development Sites

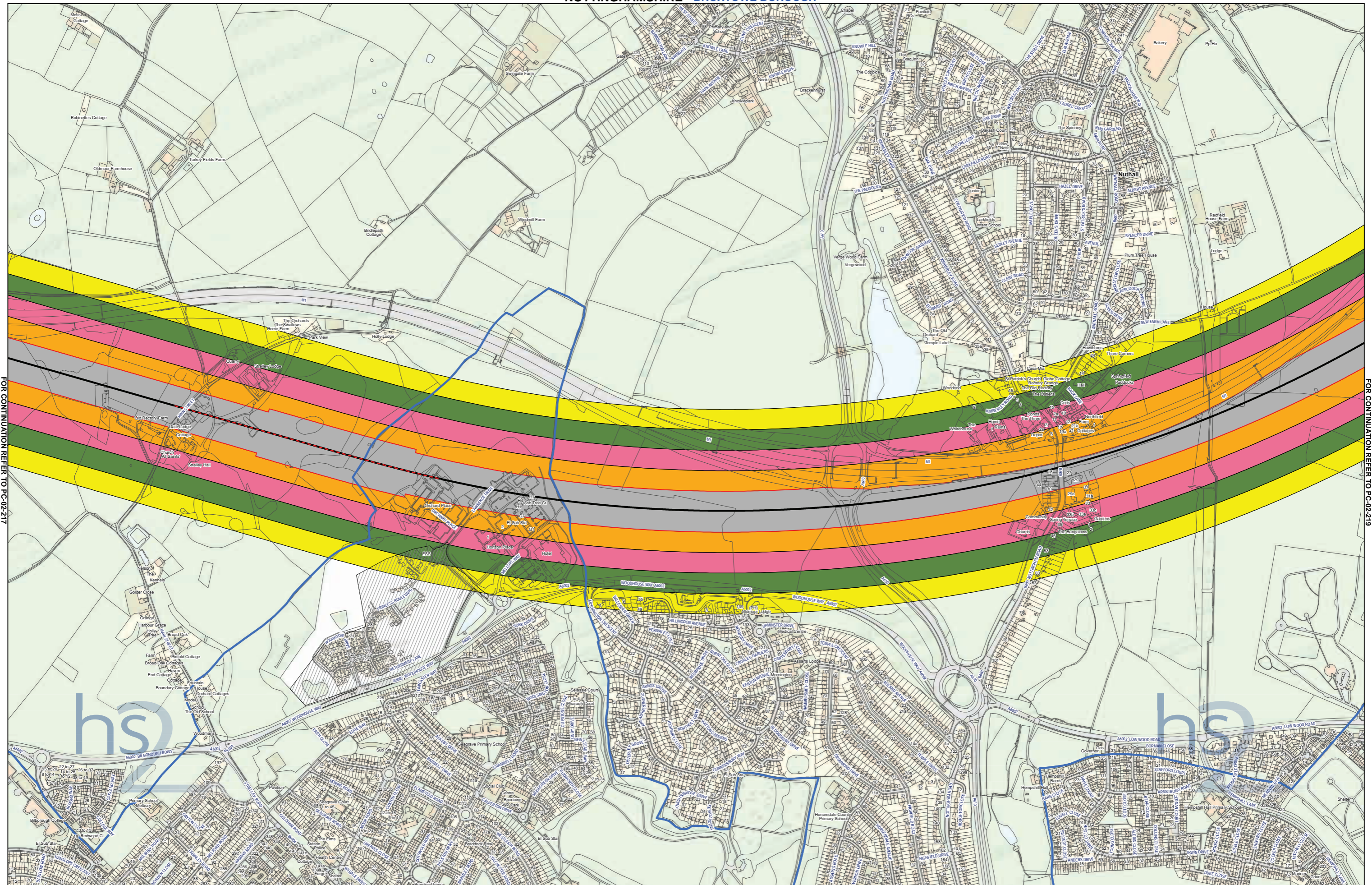
Map Number: **PC-02-217**
 Map Name: **High Speed Two Phase 2b: West Midlands to Leeds Property Consultation**
 Date of Issue: **NOVEMBER 2016**

HS2 Ltd accept no responsibility for any circumstances, which arise from the reproduction of this map after alteration, amendment or abbreviation or if it is issued in part or issued incomplete in any way.

Scale at A1: **1:5,000**
 Scale at A3: **1:10,000**

© Crown copyright and database rights 2016.
 Ordnance Survey Licence Number 100049190.
 Doc Number: PH2-HS2-LP-MAP-100-000018

Date: **03/11/16**



FOR CONTINUATION REFER TO PC-02-217

FOR CONTINUATION REFER TO PC-02-219

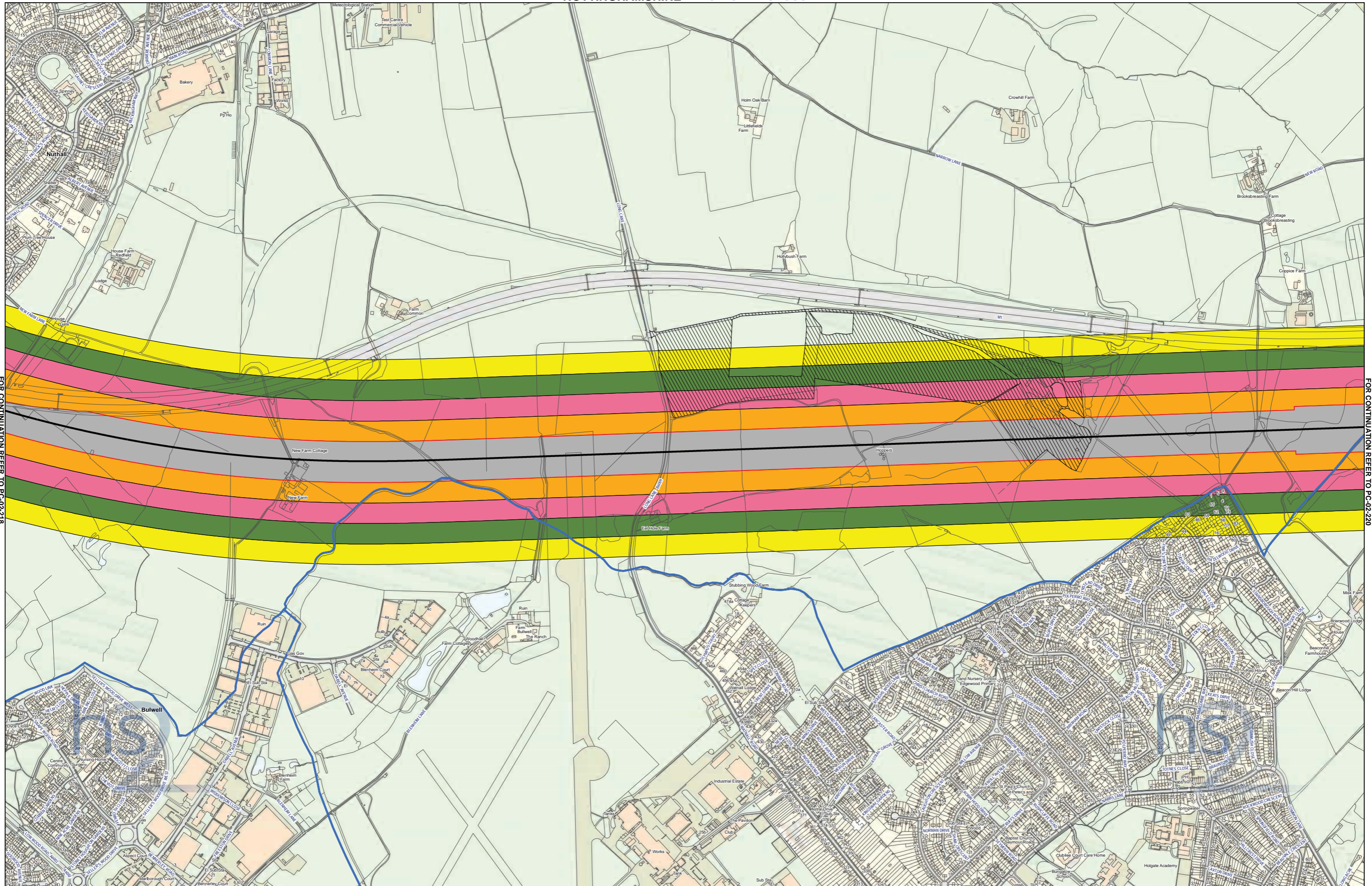
NOTTINGHAM CITY

Legend

- Route on surface
- Route in tunnel
- Route in cut and cover tunnel
- Limits of Land Subject to Safeguarding Direction
- Safeguarded Area: Surface
- Safeguarded Area: Sub-surface
- Rural Support Zone (RSZ)
- Homeowner payment (HOP) zone 1: 120m - 180m
- Homeowner payment (HOP) zone 2: 180m - 240m
- Homeowner payment (HOP) zone 3: 240m - 300m
- Local Authority boundary
- Major Development Sites
- Additional Development Sites

Map Number: **PC-02-218**
 Map Name: **High Speed Two Phase 2b: West Midlands to Leeds Property Consultation**
 Date of Issue: **NOVEMBER 2016**

H&S Ltd accept no responsibility for any circumstances, which arise from the reproduction of this map after alteration, amendment or abbreviation or if it is issued in part or issued incomplete in any way.
 Scale at A1: **1:5,000**
 Scale at A3: **1:10,000**
 © Crown copyright and database rights 2016. Ordnance Survey Licence Number 100049190.
 Doc Number: PH2-HS2-LP-MAP-100-000019
 Date: **03/11/16**



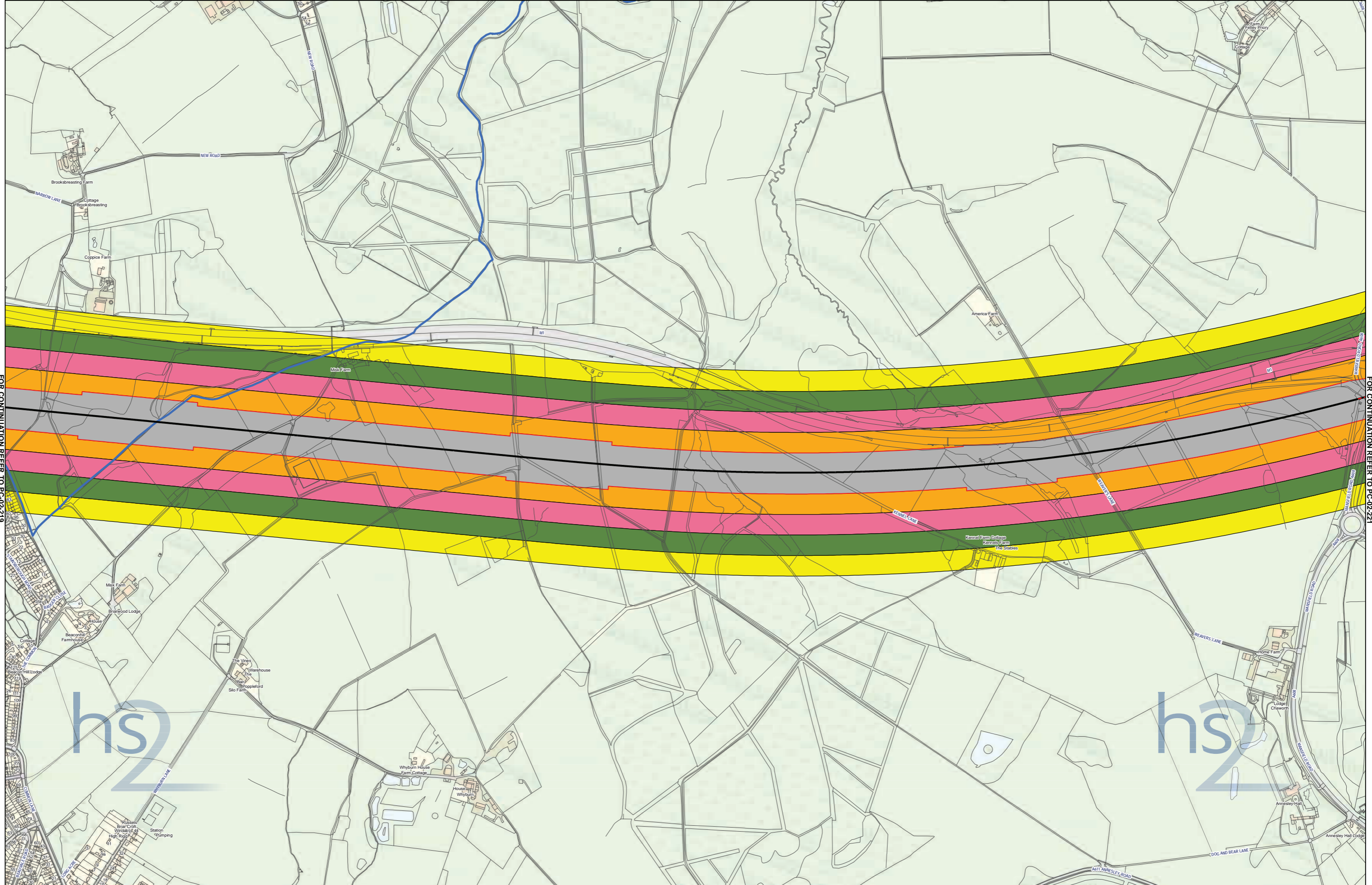
Legend

- Route on surface
- Route in tunnel
- Route in cut and cover tunnel
- Limits of Land Subject to Safeguarding Direction
- Safeguarded Area: Surface
- Safeguarded Area: Sub-surface

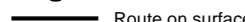

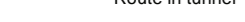










- Rural Support Zone (RSZ)
- Homeowner payment (HOP) zone 1: 120m - 180m
- Homeowner payment (HOP) zone 2: 180m - 240m
- Homeowner payment (HOP) zone 3: 240m - 300m
- Local Authority boundary
- Major Development Sites
- Additional Development Sites

NOTTINGHAMSHIRE ASHFIELD DISTRICT



<p>Map Number PC-02-219</p> <p>Map Name High Speed Two Phase 2b: West Midlands to Leeds Property Consultation</p> <p>Date of Issue NOVEMBER 2016</p>	<p></p> <p>HS2 Ltd accept no responsibility for any circumstances, which arise from the reproduction of this map after alteration, amendment or abbreviation or if it is issued in part or issued incomplete in any way.</p> <p>Registered in England, Registration number 08791995. Registered office: HS2 Limited, Queensway, Birmingham B15 4BT. © Crown copyright and database rights 2016. Ordnance Survey Licence Number 100049190. Doc Number: PH2-HS2-LP-MAP-100-000020</p>	<p>Scale at A1: 1:5,000 Scale at A3: 1:10,000</p> <p></p> <p></p> <p>Date: 03/11/16</p>
---	---	---



Legend

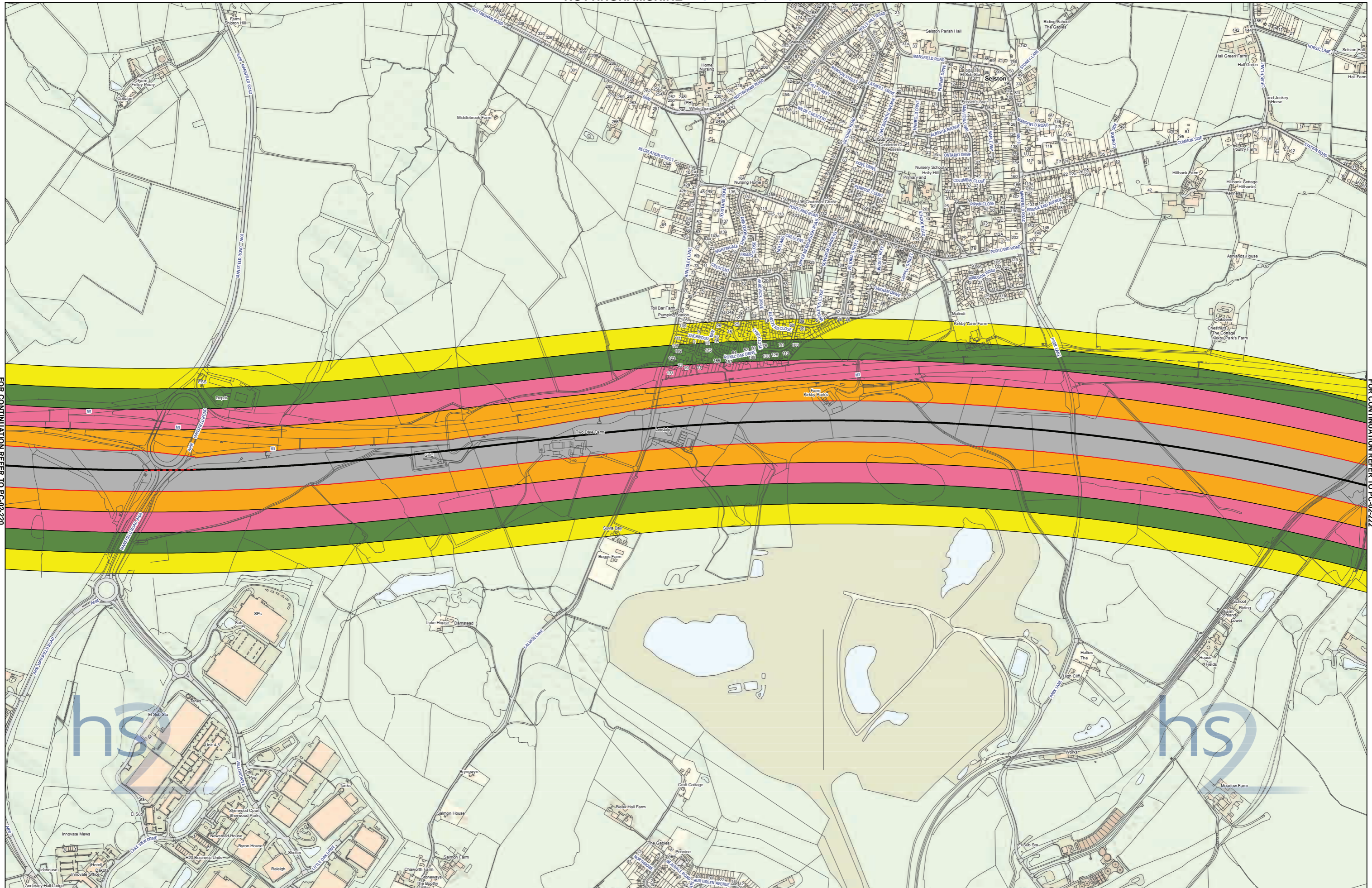
-  Route on surface
-  Route in tunnel
-  Route in cut and cover tunnel
-  Limits of Land Subject to Safeguarding Direction
-  Safeguarded Area: Surface
-  Safeguarded Area: Sub-surface
-  Rural Support Zone (RSZ)
-  Homeowner payment (HOP) zone 1: 120m - 180m
-  Homeowner payment (HOP) zone 2: 180m - 240m
-  Homeowner payment (HOP) zone 3: 240m - 300m
-  Local Authority boundary
-  Major Development Sites
-  Additional Development Sites

Map Number: **PC-02-220**
 Map Name: **High Speed Two Phase 2b: West Midlands to Leeds Property Consultation**
 Date of Issue: **NOVEMBER 2016**

 HS2 Ltd accept no responsibility for any circumstances, which arise from the reproduction of this map after alteration, amendment or abbreviation or if it is issued in part or issued incomplete in any way.
 Scale at A1: 1:5,000
 Scale at A3: 1:10,000
Registered in England, Registration number 08791966.
 Registered office: 5, Broad Chalmers, Birmingham, UK.
 © Crown copyright and database rights 2016.
 Ordnance Survey Licence Number 100049190.
 Doc Number: PH2-HS2-LP-MAP-100-000021  **Date: 03/11/16**

FOR CONTINUATION REFER TO PC-02-219

FOR CONTINUATION REFER TO PC-02-221



FOR CONTINUATION REFER TO PC-02-220

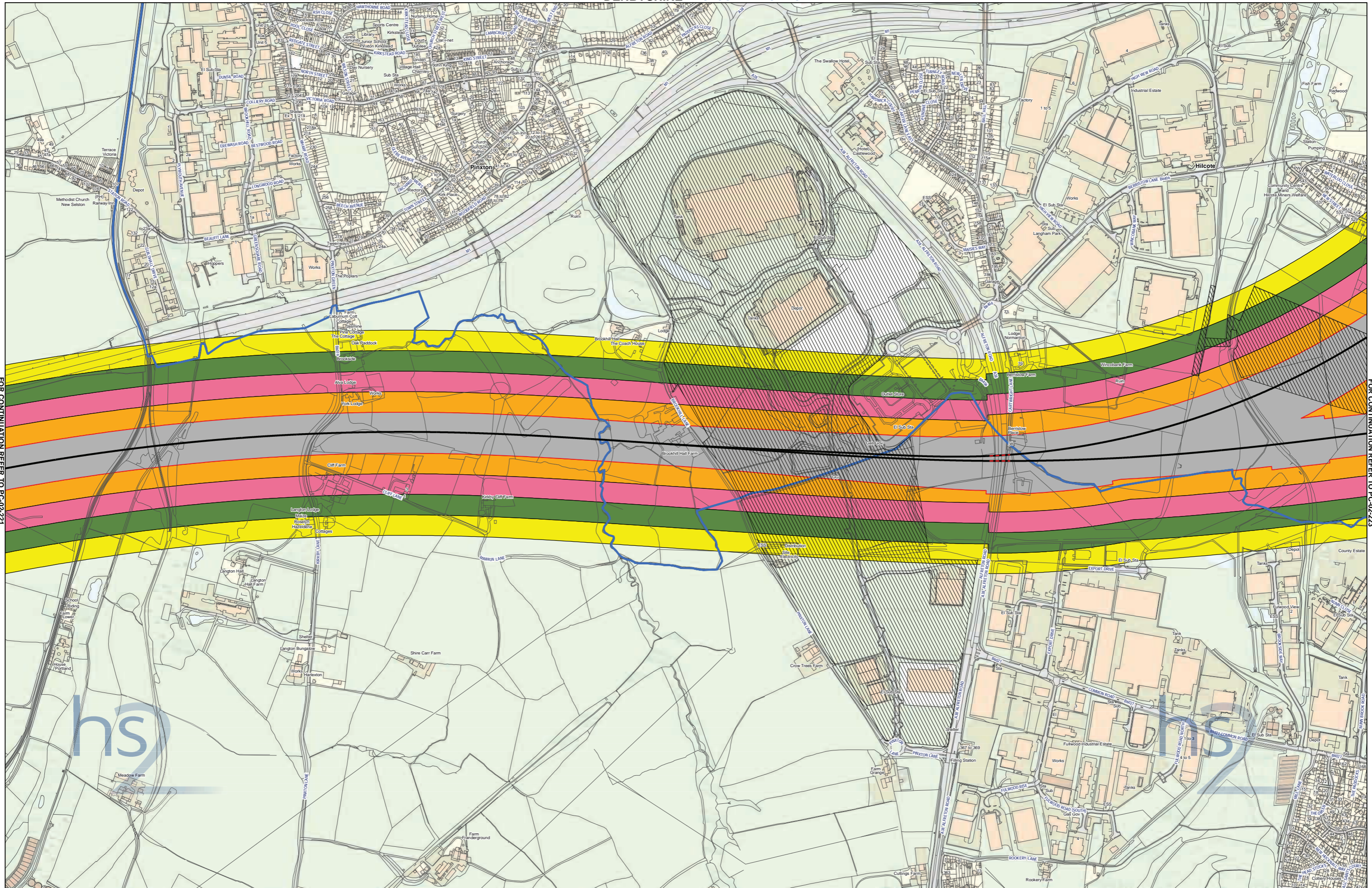
FOR CONTINUATION REFER TO PC-02-222

Legend

- Route on surface
- Route in tunnel
- Route in cut and cover tunnel
- Limits of Land Subject to Safeguarding Direction
- Safeguarded Area: Surface
- Safeguarded Area: Sub-surface
- Rural Support Zone (RSZ)
- Homeowner payment (HOP) zone 1: 120m - 180m
- Homeowner payment (HOP) zone 2: 180m - 240m
- Homeowner payment (HOP) zone 3: 240m - 300m
- Local Authority boundary
- Major Development Sites
- Additional Development Sites

Map Number: **PC-02-221**
 Map Name: **High Speed Two Phase 2b: West Midlands to Leeds Property Consultation**
 Date of Issue: **NOVEMBER 2016**

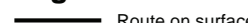












H22 Ltd accept no responsibility for any circumstances, which arise from the reproduction of this map after alteration, amendment or abbreviation or if it is issued in part or issued incomplete in any way.
 Registered in England, Registration number 08791995.
 Registered office: 2, Green Court, Nottingham, NG1 5AA.
 © Crown copyright and database rights 2016.
 Ordnance Survey Licence Number 100049190.
 Doc Number: PH2-HS2-LP-MAP-100-000022
 Scale at A1: 1:5,000
 Scale at A3: 1:10,000
 Date: 03/11/16




FOR CONTINUATION REFER TO PC-02-221

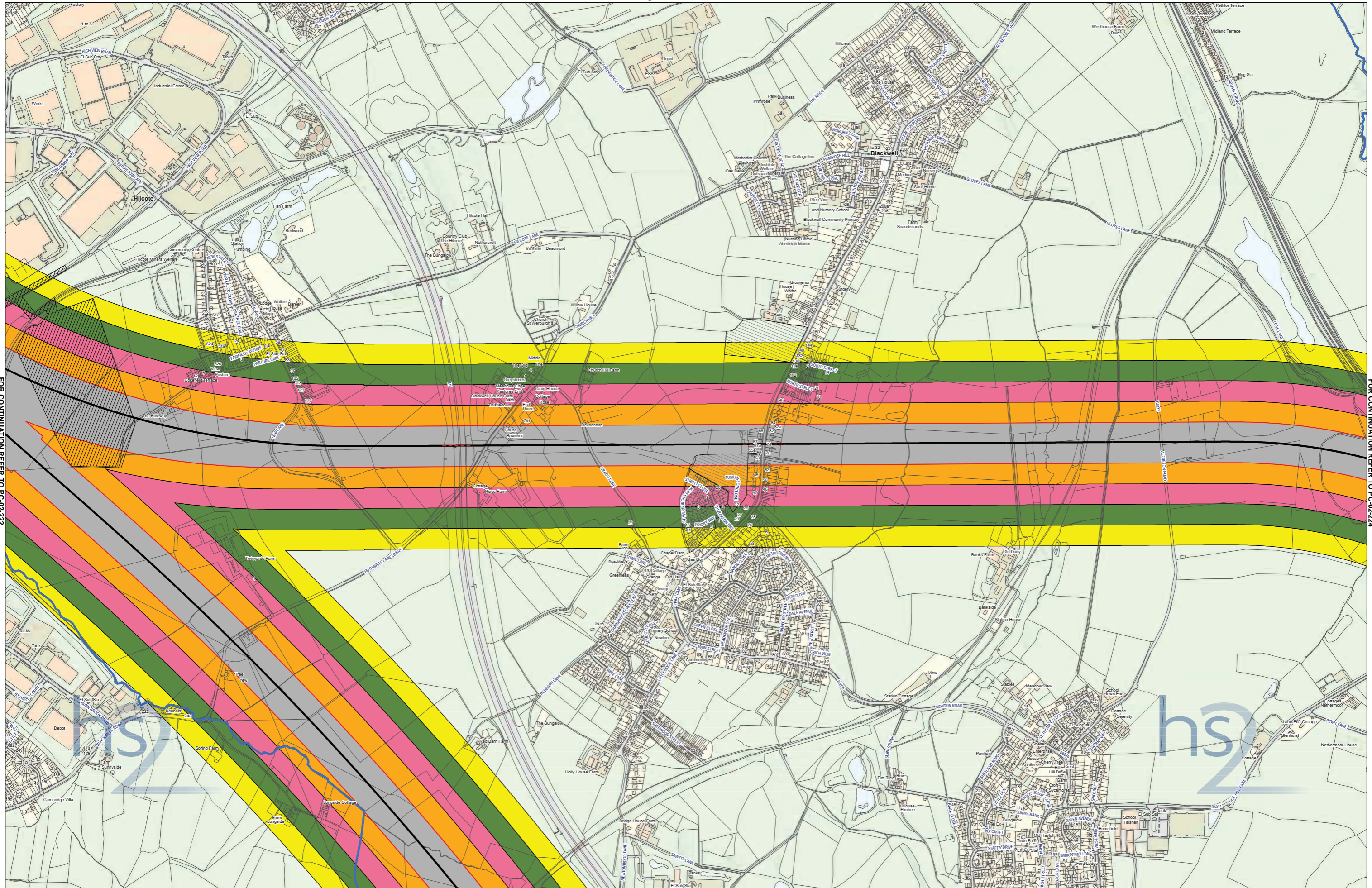
FOR CONTINUATION REFER TO PC-02-223

Legend

-  Route on surface
-  Route in tunnel
-  Route in cut and cover tunnel
-  Limits of Land Subject to Safeguarding Direction
-  Safeguarded Area: Surface
-  Safeguarded Area: Sub-surface
-  Rural Support Zone (RSZ)
-  Homeowner payment (HOP) zone 1: 120m - 180m
-  Homeowner payment (HOP) zone 2: 180m - 240m
-  Homeowner payment (HOP) zone 3: 240m - 300m
-  Local Authority boundary
-  Major Development Sites
-  Additional Development Sites

Map Number: **PC-02-222**
 Map Name: **High Speed Two Phase 2b: West Midlands to Leeds Property Consultation**
 Date of Issue: **NOVEMBER 2016**

 H&S Ltd accept no responsibility for any circumstances, which arise from the reproduction of this map after alteration, amendment or abbreviation or if it is issued in part or issued incomplete in any way.
 Scale at A1: 1:5,000
 Scale at A3: 1:10,000
 Registered in England, Registration number 09791995.
 Registered office: 3, Broad, Gower Street, Birmingham B3 9SS.
 © Crown copyright and database rights 2016.
 Ordnance Survey Licence Number 100049190.
 Doc Number: PH2-HS2-LP-MAP-100-000023
 Date: 03/11/16



FOR CONTINUATION REFER TO PC-02-222

FOR CONTINUATION REFER TO PC-02-224

FOR CONTINUATION REFER TO PC-02-225

Legend

- Route on surface
- Route in tunnel
- Route in cut and cover tunnel
- Limits of Land Subject to Safeguarding Direction
- Safeguarded Area: Surface
- Safeguarded Area: Sub-surface
- Rural Support Zone (RSZ)
- Homeowner payment (HOP) zone 1: 120m - 180m
- Homeowner payment (HOP) zone 2: 180m - 240m
- Homeowner payment (HOP) zone 3: 240m - 300m
- Local Authority boundary
- Major Development Sites
- Additional Development Sites

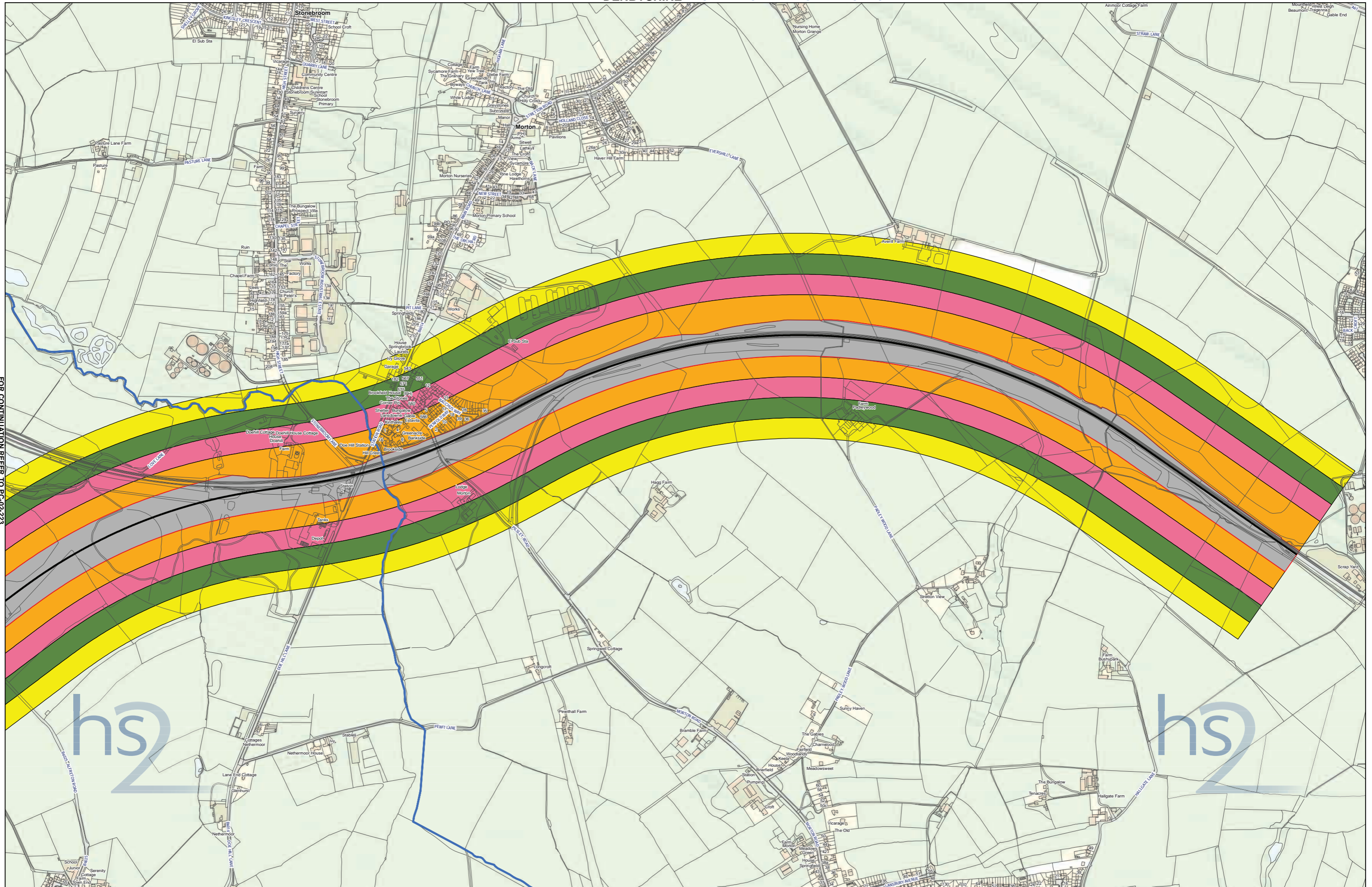
Map Number: **PC-02-223**
 Map Name: **High Speed Two Phase 2b: West Midlands to Leeds Property Consultation**
 Date of Issue: **NOVEMBER 2016**

HS2 Ltd accept no responsibility for any circumstances, which arise from the reproduction of this map after alteration, amendment or abbreviation or if it is issued in part or issued incomplete in any way.

Registered in England, Registration number 06791995.
 Registered office: 10000, Queen's Drive, Birmingham, B15 1TT, UK.
 © Crown copyright and database rights 2016.
 Ordnance Survey Licence Number 100049190.

Scale at A1: **1:5,000**
 Scale at A3: **1:10,000**

Doc Number: PH2-HS2-LP-MAP-100-000024
 Date: **03/11/16**



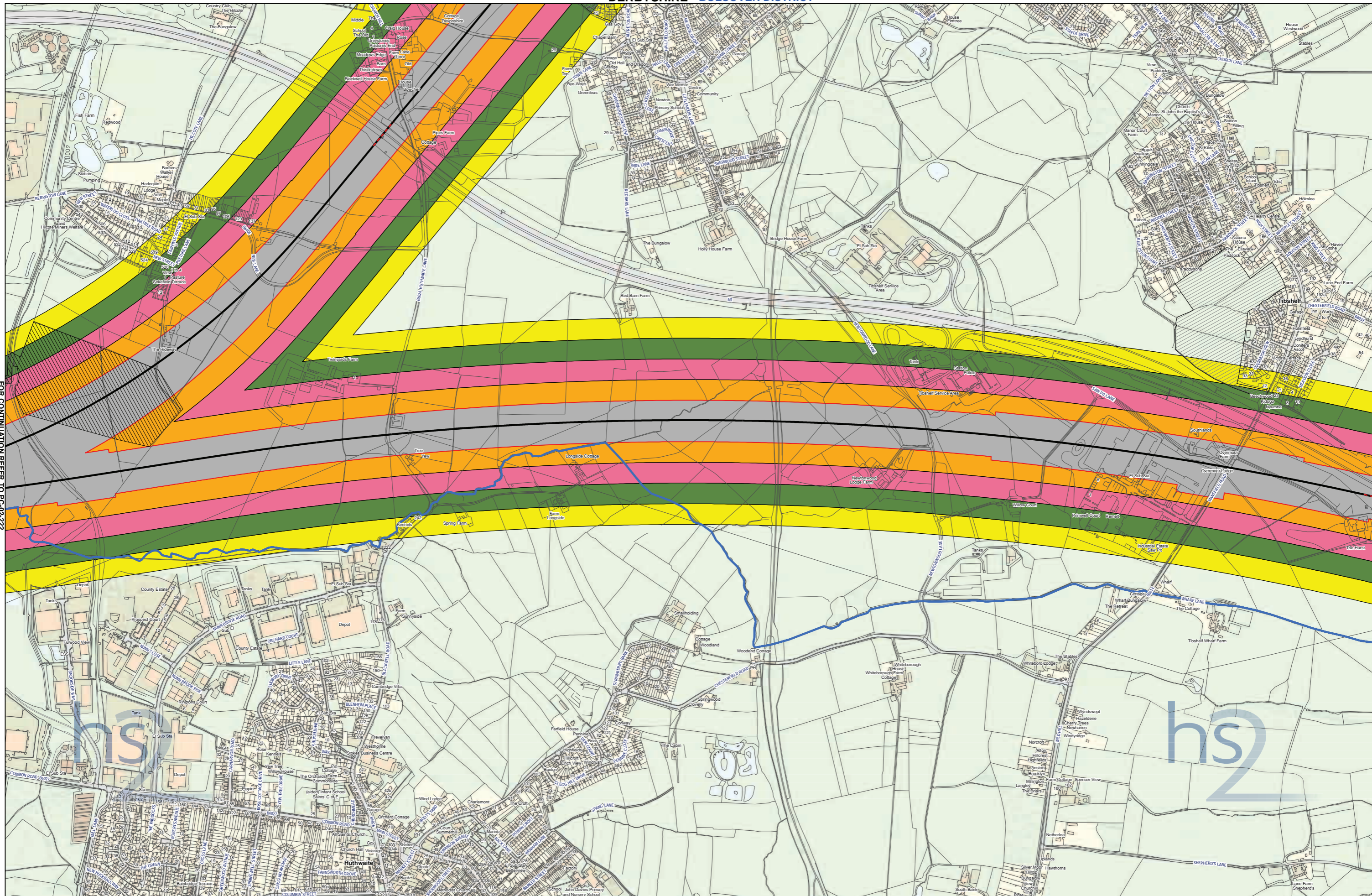
FOR CONTINUATION REFER TO PC-02-223

Legend

- Route on surface
- Route in tunnel
- Route in cut and cover tunnel
- Limits of Land Subject to Safeguarding Direction
- Safeguarded Area: Surface
- Safeguarded Area: Sub-surface
- Rural Support Zone (RSZ)
- Homeowner payment (HOP) zone 1: 120m - 180m
- Homeowner payment (HOP) zone 2: 180m - 240m
- Homeowner payment (HOP) zone 3: 240m - 300m
- Local Authority boundary
- Major Development Sites
- Additional Development Sites

Map Number: **PC-02-224**
 Map Name: **High Speed Two Phase 2b: West Midlands to Leeds Property Consultation**
 Date of Issue: **NOVEMBER 2016**

H2 Ltd accept no responsibility for any circumstances, which arise from the reproduction of this map after alteration, amendment or abbreviation or if it is issued in part or issued incomplete in any way.
 Scale at A1: 1:5,000
 Scale at A3: 1:10,000
 © Crown copyright and database rights 2016. Ordnance Survey Licence Number 100049190.
 Doc Number: PH2-HS2-LP-MAP-100-000025
 Date: 03/11/16



FOR CONTINUATION REFER TO PC-02-222

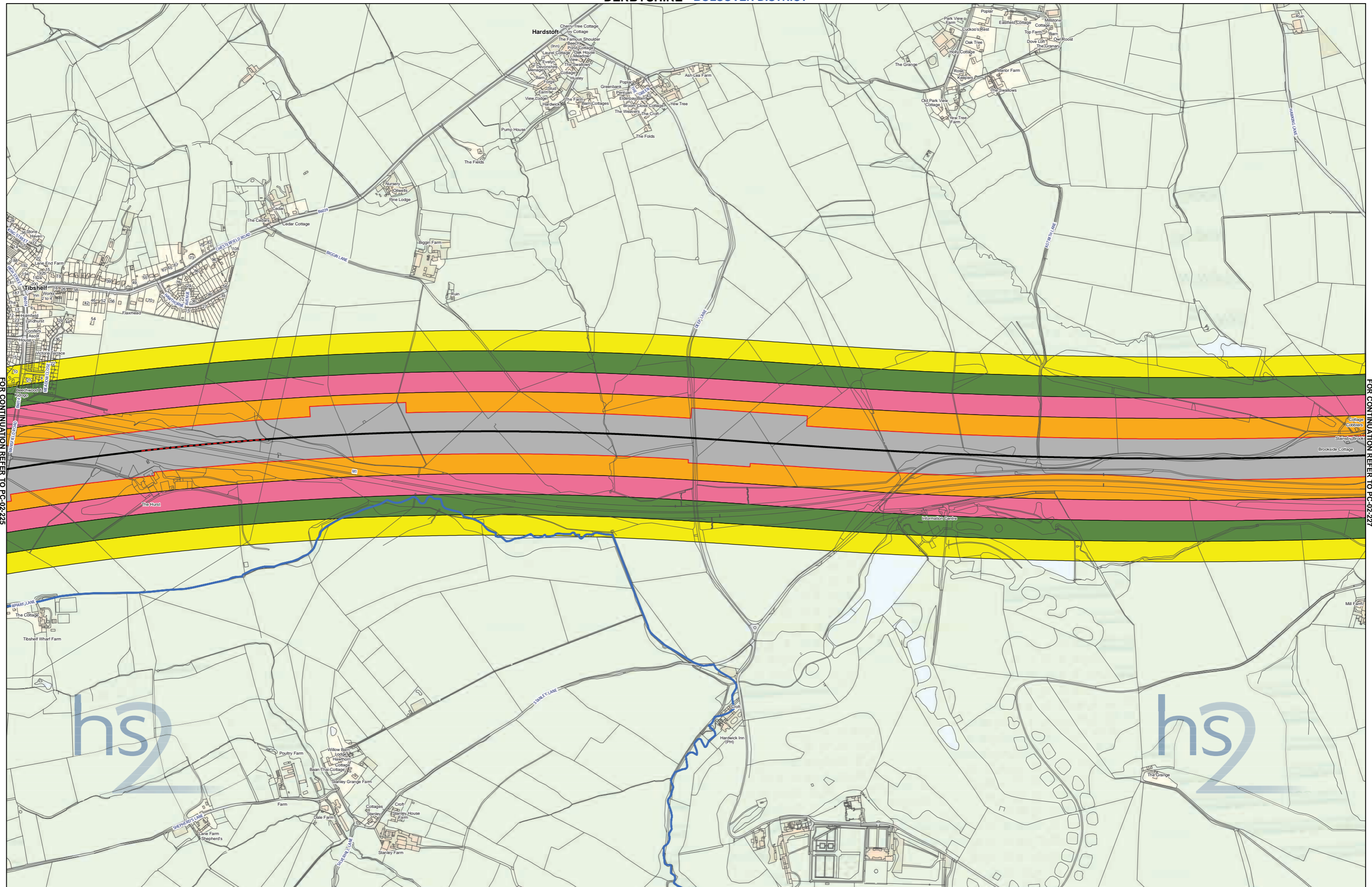
FOR CONTINUATION REFER TO PC-02-226

Legend

- Route on surface
- Route in tunnel
- Route in cut and cover tunnel
- Limits of Land Subject to Safeguarding Direction
- Safeguarded Area: Surface
- Safeguarded Area: Sub-surface
- Rural Support Zone (RSZ)
- Homeowner payment (HOP) zone 1: 120m - 180m
- Homeowner payment (HOP) zone 2: 180m - 240m
- Homeowner payment (HOP) zone 3: 240m - 300m
- Local Authority boundary
- Major Development Sites
- Additional Development Sites

Map Number: **PC-02-225**
 Map Name: **High Speed Two Phase 2b: West Midlands to Leeds Property Consultation**
 Date of Issue: **NOVEMBER 2016**

HS2 Ltd accept no responsibility for any circumstances, which arise from the reproduction of this map after alteration, amendment or abbreviation or if it is issued in part or issued incomplete in any way.
 Scale at A1: **1:5,000**
 Scale at A3: **1:10,000**
 © Crown copyright and database rights 2016. Ordnance Survey Licence Number 100049190.
 Doc Number: PH2-HS2-LP-MAP-100-000025
 Date: **03/11/16**



FOR CONTINUATION REFER TO PC-02-225

FOR CONTINUATION REFER TO PC-02-227

Legend

- Route on surface
- Route in tunnel
- Route in cut and cover tunnel
- Limits of Land Subject to Safeguarding Direction
- Safeguarded Area: Surface
- Safeguarded Area: Sub-surface
- Rural Support Zone (RSZ)
- Homeowner payment (HOP) zone 1: 120m - 180m
- Homeowner payment (HOP) zone 2: 180m - 240m
- Homeowner payment (HOP) zone 3: 240m - 300m
- Local Authority boundary
- Major Development Sites
- Additional Development Sites

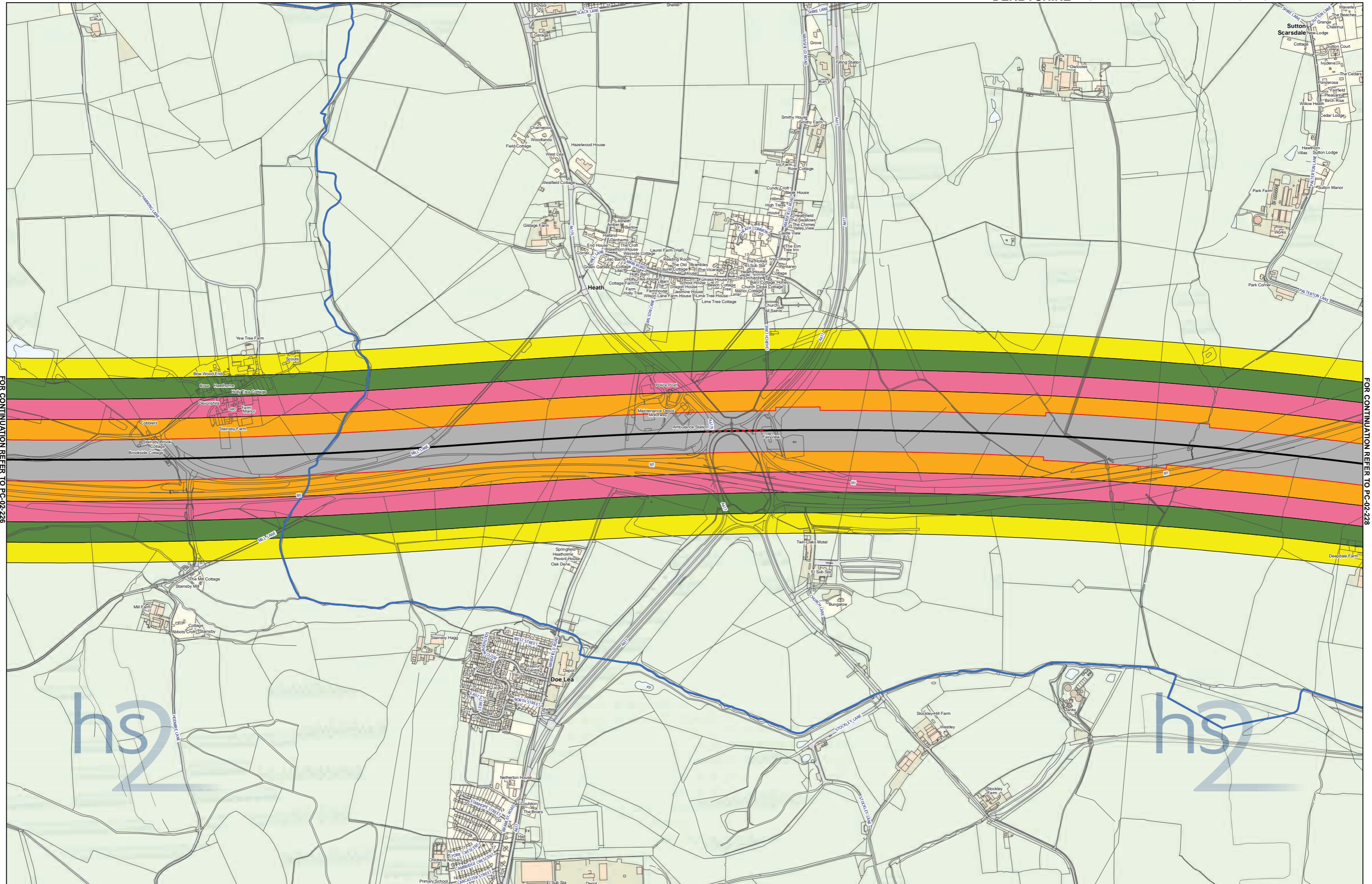
Map Number: **PC-02-226**
 Map Name: **High Speed Two Phase 2b: West Midlands to Leeds Property Consultation**
 Date of Issue: **NOVEMBER 2016**

HS2 Ltd accept no responsibility for any circumstances, which arise from the reproduction of this map after alteration, amendment or abbreviation or if it is issued in part or issued incomplete in any way.

Scale at A1: 1:5,000
 Scale at A3: 1:10,000

© Crown copyright and database rights 2016.
 Ordnance Survey Licence Number 100049190.
 Doc Number: PH2-HS2-LP-MAP-100-000027

Date: 03/11/16



FOR CONTINUATION REFER TO PC-02-226

FOR CONTINUATION REFER TO PC-02-228

Legend

- Route on surface
- Route in tunnel
- Route in cut and cover tunnel
- Limits of Land Subject to Safeguarding Direction
- Safeguarded Area: Surface
- Safeguarded Area: Sub-surface
- Rural Support Zone (RSZ)
- Homeowner payment (HOP) zone 1: 120m - 180m
- Homeowner payment (HOP) zone 2: 180m - 240m
- Homeowner payment (HOP) zone 3: 240m - 300m
- Local Authority boundary
- Major Development Sites
- Additional Development Sites

Map Number: **PC-02-227**

Map Name: **High Speed Two Phase 2b: West Midlands to Leeds Property Consultation**

Date of Issue: **NOVEMBER 2016**

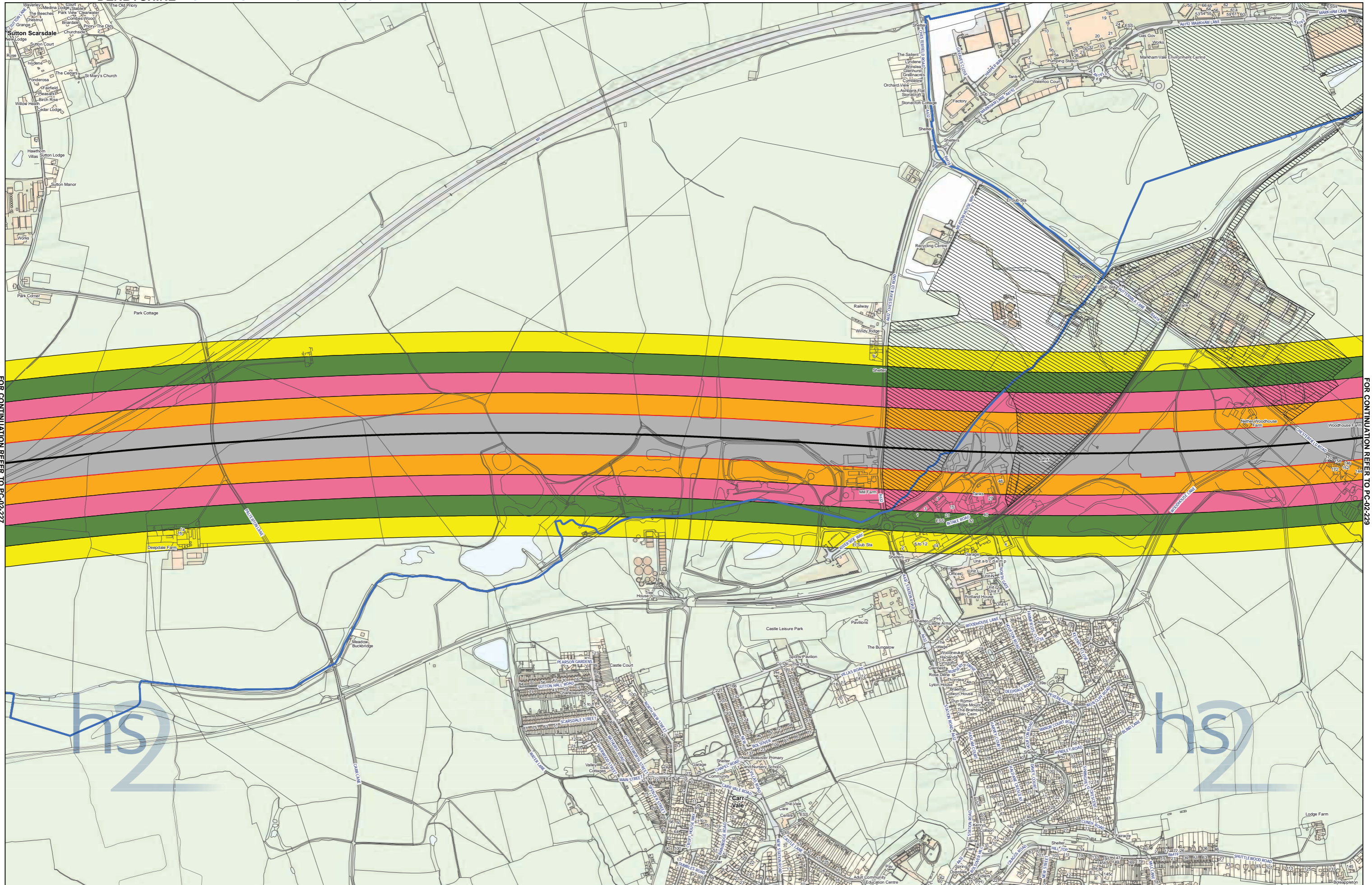
HS2 Ltd accept no responsibility for any circumstances, which arise from the reproduction of this map after alteration, amendment or abbreviation or if it is issued in part or issued incomplete in any way.

Scale at A1: **1:5,000**
Scale at A3: **1:10,000**

© Crown copyright and database rights 2016.
Ordnance Survey Licence Number 100049190.

Doc Number: PH2-HS2-LP-MAP-100-000028

Date: **03/11/16**



FOR CONTINUATION REFER TO PC-02-227

FOR CONTINUATION REFER TO PC-02-229

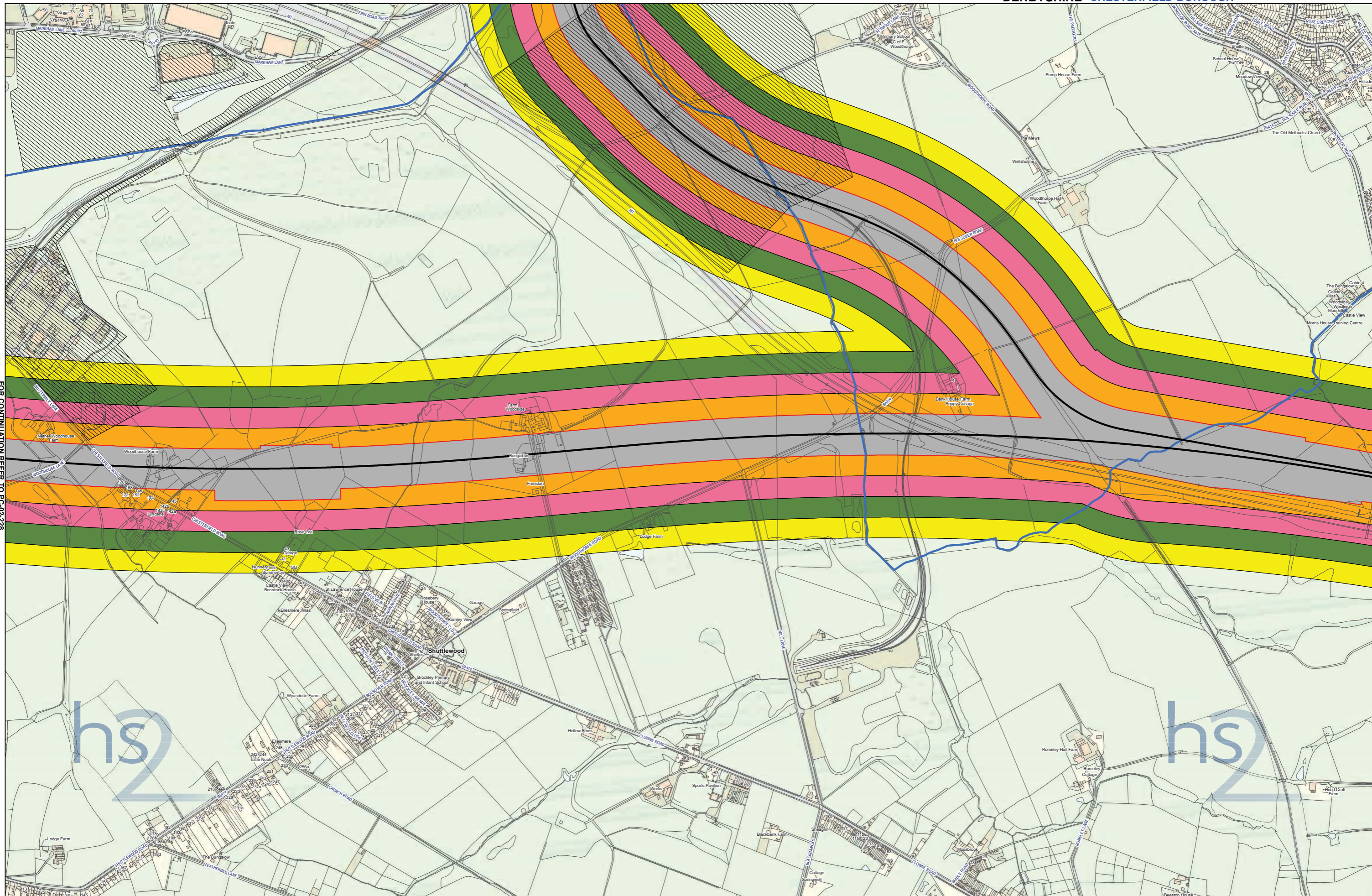


Legend

- Route on surface
- Route in tunnel
- Route in cut and cover tunnel
- Limits of Land Subject to Safeguarding Direction
- Safeguarded Area: Surface
- Safeguarded Area: Sub-surface
- Rural Support Zone (RSZ)
- Homeowner payment (HOP) zone 1: 120m - 180m
- Homeowner payment (HOP) zone 2: 180m - 240m
- Homeowner payment (HOP) zone 3: 240m - 300m
- Local Authority boundary
- Major Development Sites
- Additional Development Sites

Map Number: **PC-02-228**
 Map Name: **High Speed Two Phase 2b: West Midlands to Leeds Property Consultation**
 Date of Issue: **NOVEMBER 2016**

Hs2 Ltd accept no responsibility for any circumstances, which arise from the reproduction of this map after alteration, amendment or abbreviation or if it is issued in part or issued incomplete in any way.
 Registered in England, Registration number 06791995.
 Registered office: 3, Broad Chancery, Birmingham B1 2LJ.
 © Crown copyright and database rights 2016.
 Ordnance Survey Licence Number 100049190.
 Doc Number: PH2-HS2-LP-MAP-100-000029
 Scale at A1: 1:5,000
 Scale at A3: 1:10,000
 Date: 03/11/16



FOR CONTINUATION REFER TO PC-02-228

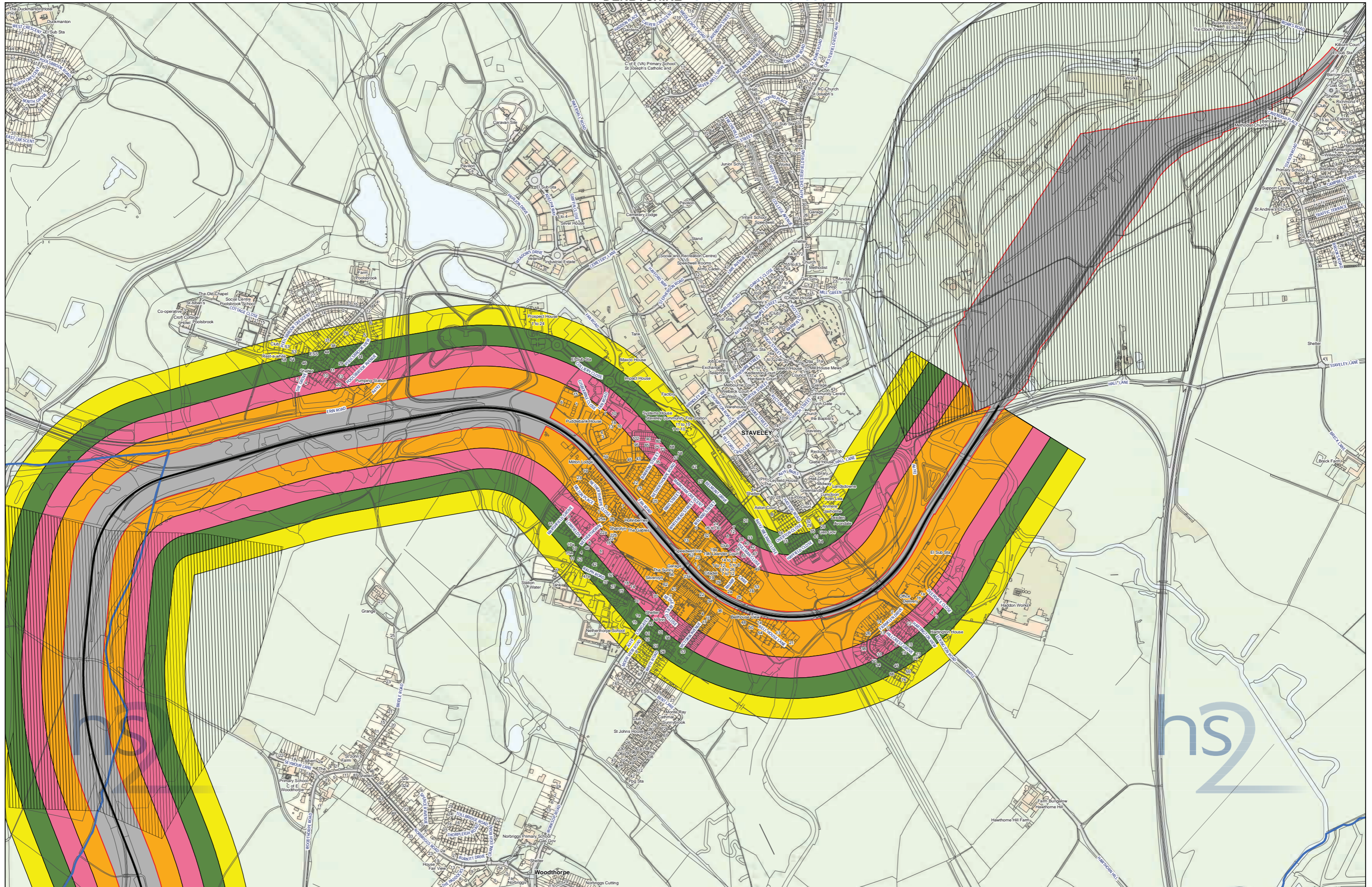
FOR CONTINUATION REFER TO PC-02-231

Legend

- Route on surface
- Route in tunnel
- Route in cut and cover tunnel
- Limits of Land Subject to Safeguarding Direction
- Safeguarded Area: Surface
- Safeguarded Area: Sub-surface
- Rural Support Zone (RSZ)
- Homeowner payment (HOP) zone 1: 120m - 180m
- Homeowner payment (HOP) zone 2: 180m - 240m
- Homeowner payment (HOP) zone 3: 240m - 300m
- Local Authority boundary
- Major Development Sites
- Additional Development Sites














Map Number: **PC-02-229**
 Map Name: **High Speed Two Phase 2b: West Midlands to Leeds Property Consultation**
 Date of Issue: **NOVEMBER 2016**

HS2 Ltd accept no responsibility for any circumstances, which arise from the reproduction of this map after alteration, amendment or abbreviation or if it is issued in part or issued incomplete in any way.
 Scale at A1: **1:5,000**
 Scale at A3: **1:10,000**
 © Crown copyright and database rights 2016. Ordnance Survey Licence Number 100049190.
 Doc Number: PH2-HS2-LP-MAP-100-000030
 Date: **03/11/16**




FOR CONTINUATION REFER TO PC-02-229

Legend

-  Route on surface
-  Route in tunnel
-  Route in cut and cover tunnel
-  Limits of Land Subject to Safeguarding Direction
-  Safeguarded Area: Surface
-  Safeguarded Area: Sub-surface
-  Rural Support Zone (RSZ)
-  Homeowner payment (HOP) zone 1: 120m - 180m
-  Homeowner payment (HOP) zone 2: 180m - 240m
-  Homeowner payment (HOP) zone 3: 240m - 300m
-  Local Authority boundary
-  Major Development Sites
-  Additional Development Sites

Map Number: **PC-02-230**
 Map Name: **High Speed Two Phase 2b: West Midlands to Leeds Property Consultation**
 Date of Issue: **NOVEMBER 2016**



HS2 Ltd accept no responsibility for any circumstances, which arise from the reproduction of this map after alteration, amendment or abbreviation or if it is issued in part or issued incomplete in any way.

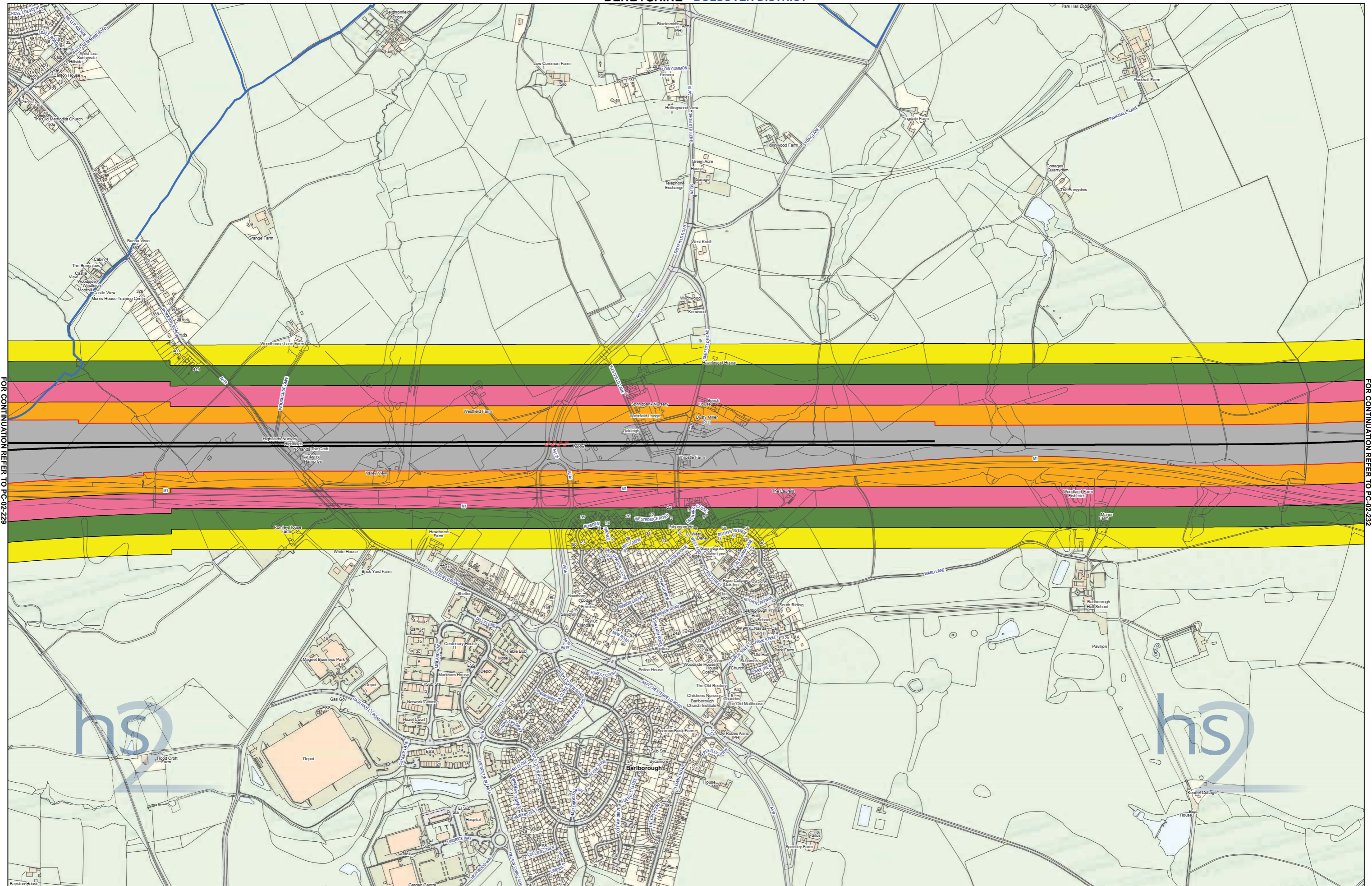
Scale at A1: **1:5,000**
 Scale at A3: **1:10,000**

© Crown copyright and database rights 2016.
 Ordnance Survey Licence Number 100049190.

Doc Number: PH2-HS2-LP-MAP-100-000031

Date: **03/11/16**

DERBYSHIRE BOLSOVER DISTRICT



FOR CONTINUATION REFER TO PC-02-229

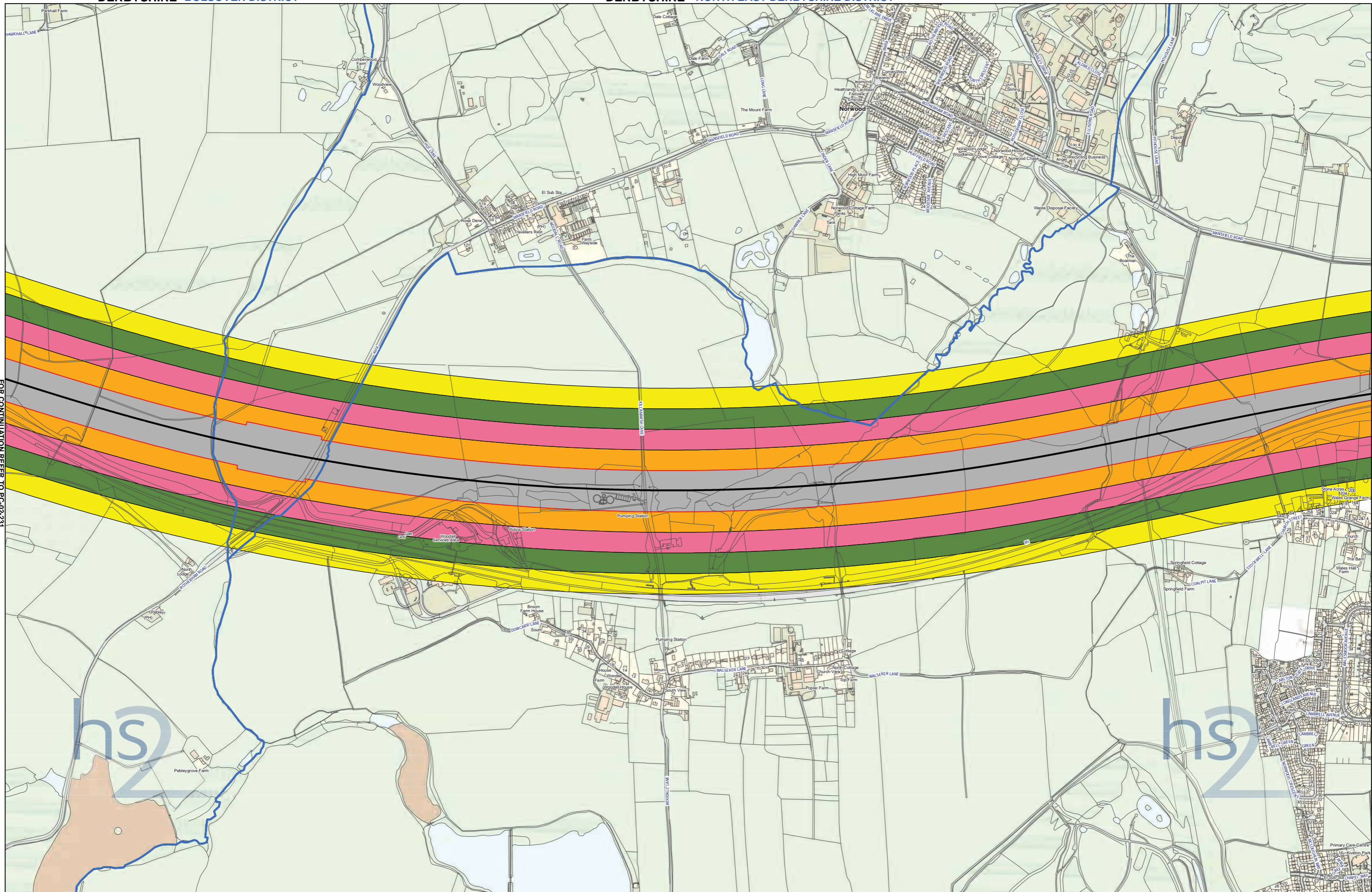
FOR CONTINUATION REFER TO PC-02-233

Legend

- Route on surface
- Route in tunnel
- Route in cut and cover tunnel
- Limits of Land Subject to Safeguarding Direction
- Safeguarded Area: Surface
- Safeguarded Area: Sub-surface
- Rural Support Zone (RSZ)
- Homeowner payment (HOP) zone 1: 120m - 180m
- Homeowner payment (HOP) zone 2: 180m - 240m
- Homeowner payment (HOP) zone 3: 240m - 300m
- Local Authority boundary
- Major Development Sites
- Additional Development Sites

Map Number: **PC-02-231**
 Map Name: **High Speed Two Phase 2b: West Midlands to Leeds Property Consultation**
 Date of Issue: **NOVEMBER 2016**

HS2 Ltd accept no responsibility for any circumstances, which arise from the reproduction of this map after alteration, amendment or abbreviation or if it is issued in part or issued incomplete in any way.
 Scale at A1: **1:5,000**
 Scale at A3: **1:10,000**
 © Crown copyright and database rights 2016. Ordnance Survey Licence Number 100049190.
 Doc Number: PH2-HS2-LP-MAP-100-000032
 Date: **03/11/16**



FOR CONTINUATION REFER TO PC-02-231

FOR CONTINUATION REFER TO PC-02-233

Legend

- Route on surface
- Route in tunnel
- Route in cut and cover tunnel
- Limits of Land Subject to Safeguarding Direction
- Safeguarded Area: Surface
- Safeguarded Area: Sub-surface
- Rural Support Zone (RSZ)
- Homeowner payment (HOP) zone 1: 120m - 180m
- Homeowner payment (HOP) zone 2: 180m - 240m
- Homeowner payment (HOP) zone 3: 240m - 300m
- Local Authority boundary
- Major Development Sites
- Additional Development Sites

Map Number: **PC-02-232**
 Map Name: **High Speed Two Phase 2b: West Midlands to Leeds Property Consultation**
 Date of Issue: **NOVEMBER 2016**

HS2 Ltd accept no responsibility for any circumstances, which arise from the reproduction of this map after alteration, amendment or abbreviation or if it is issued in part or issued incomplete in any way.
 Scale at A1: **1:5,000**
 Scale at A3: **1:10,000**
Registered in England, Registration number 08791995. Registered office: 3, Street, Cheshire, Birmingham B15 2JG.
 © Crown copyright and database rights 2016. Ordnance Survey Licence Number 100049190.
 Doc Number: PH2-HS2-LP-MAP-100-000033