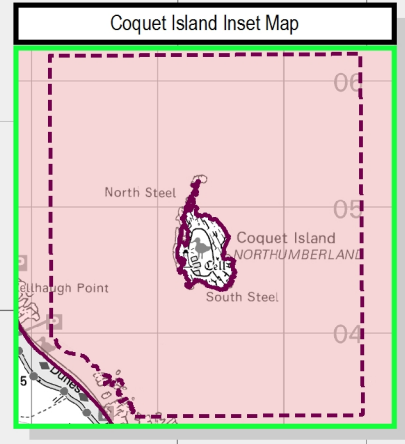
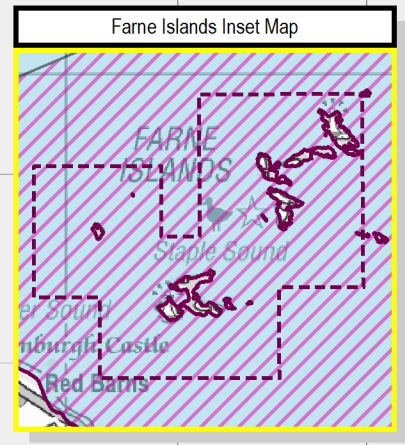


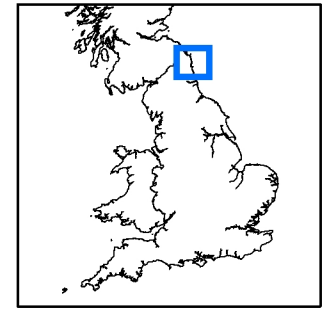
N O R T H S E A



Northumberland Marine draft SPA Composite Parts

Legend

- Northumberland Marine draft SPA Boundary
- Bounding box of Farne Islands 1km buffer
- Bounding box of Coquet Island 1km buffer
- Lindisfarne Little Tern Extension
- Long Nanny Little Tern Extension
- Long Nanny Arctic Tern Extension
- Farnes Composite Extension
- Coquet Composite Extension



Map produced on 04 June 2015 by M292034, Natural England.
 Coordinate System: British National Grid
 Scale (at A4): 1:400,000



Map Reference: Northumberland_DepBrief_CompositeMap
 Admiralty Charts © Crown Copyright, 2015. All rights reserved.
 License No. EK001-GOV001. NOT TO BE USED FOR NAVIGATION.
 Contains information from the Ordnance Survey © Crown Copyright and database right 2015. Ordnance Survey 100022021.UKHO Data © British Crown Copyright. All rights reserved. Permission Number Defra012012.001.
 This product has been derived in part from material obtained from the UK Hydrographic Office with the permission of the Controller of Her Majesty's Stationery Office and UK Hydrographic Office (www.ukho.gov.uk).
 Map copyright © Natural England 2015.

