

Upgrade of public footpath to restricted byway

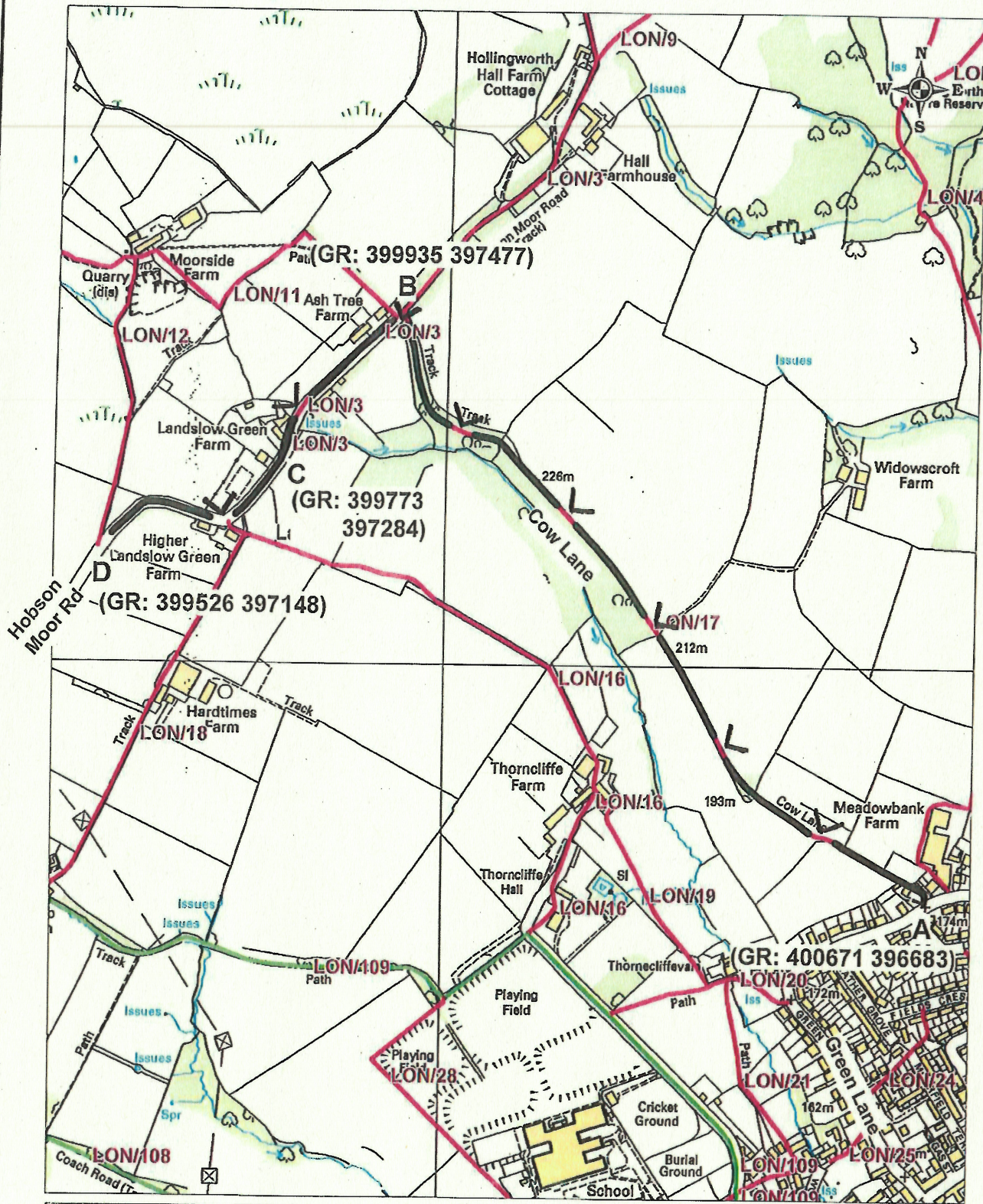
Scale 1:9000




Compiled by MH on 02 October 2012

Robin Monk
 Executive Director
 Economic Growth, Investment & Sustainability
 Council Offices
 Wellington Road
 Ashton-under-Lyne
 OL6 6DL



Reproduced from an Ordnance Survey map with the permission of the Controller of HMSO © Crown Copyright. License number LA100022697
 Additional information: Engineering Service Tel : 0161 342 3704



 Route to be modified to restricted byway
 Existing definitive footpaths
 Existing definitive bridleways

Points A - B - C on the plan denotes the upgrade of public footpaths to restricted byway.
 Points C - D on the plan denotes the recording of a new length of restricted byways.