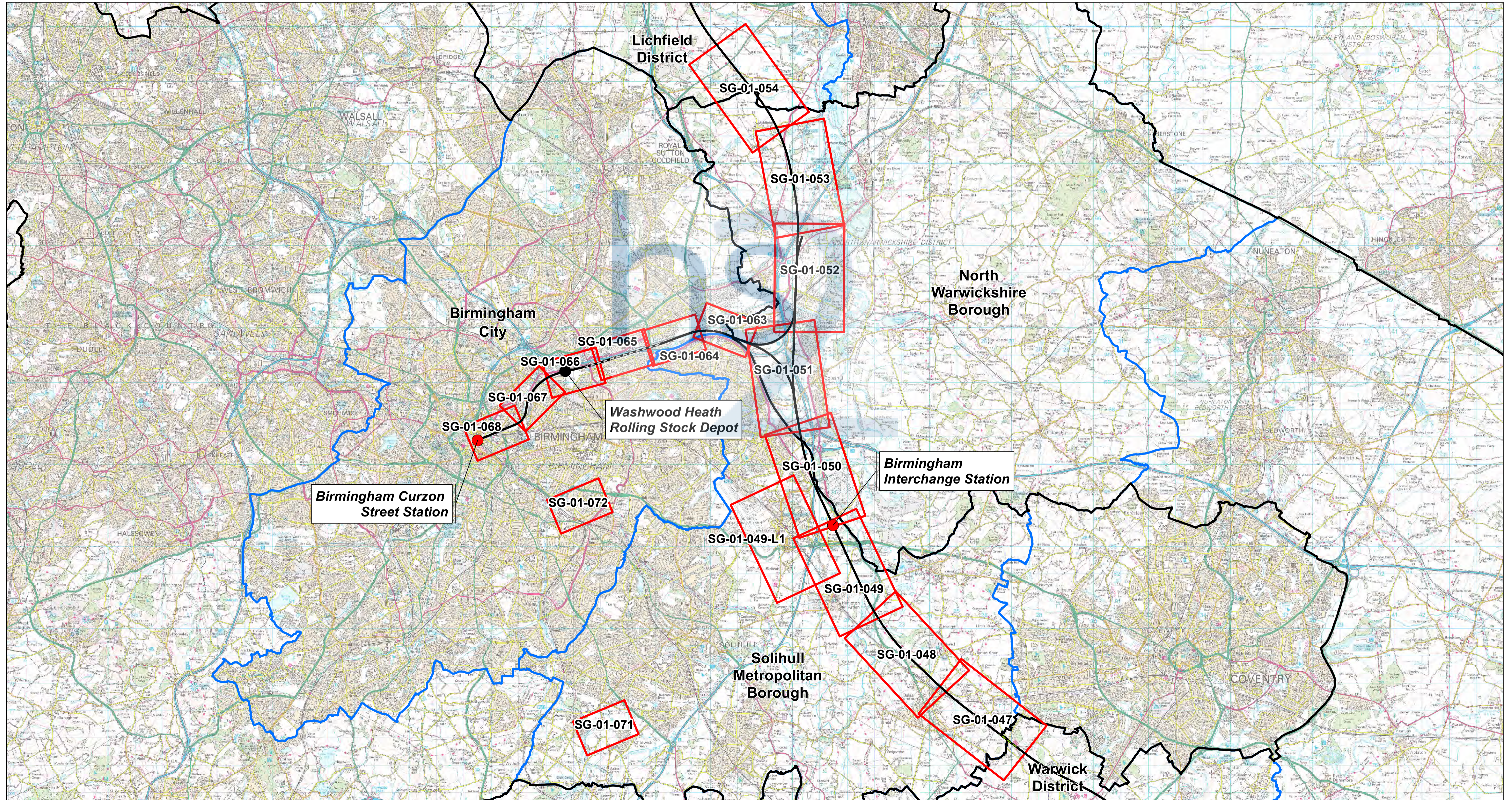


HIGH SPEED TWO SAFEGUARDING DIRECTIONS & EXTENDED HOMEOWNER PROTECTION ZONES

AUGUST 2016

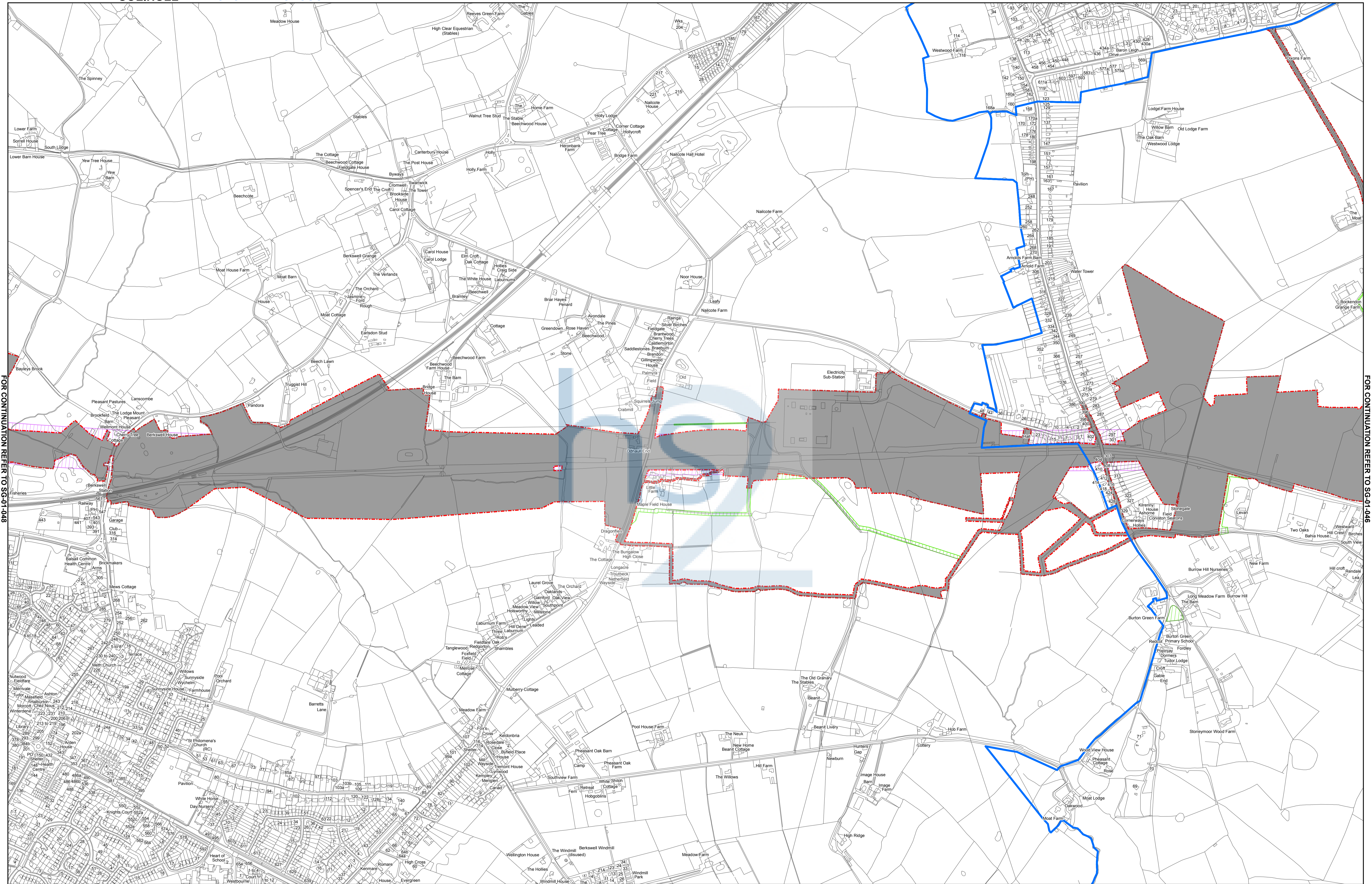
VOLUME 5

SOLIHULL, BIRMINGHAM, WARWICKSHIRE KEY PLAN



● Connection ● HS2 Depot ● HS2 Station — Route on surface - - - Route in tunnel - - - Route in green tunnel □ County boundary □ District/Borough boundary

LWM-HS2-PL-MAP-000-000086-P02



FOR CONTINUATION REFER TO SG-01-048

FOR CONTINUATION REFER TO SG-01-046

Legend

- Limits of Land Subject to Safeguarding Direction
- Safeguarded Area: Sub-surface
- Extended Homeowner Protection Zone 2
- Safeguarded Area: Surface
- Extended Homeowner Protection Zone 1
- District/Borough boundary

WARWICKSHIRE WARWICK DISTRICT

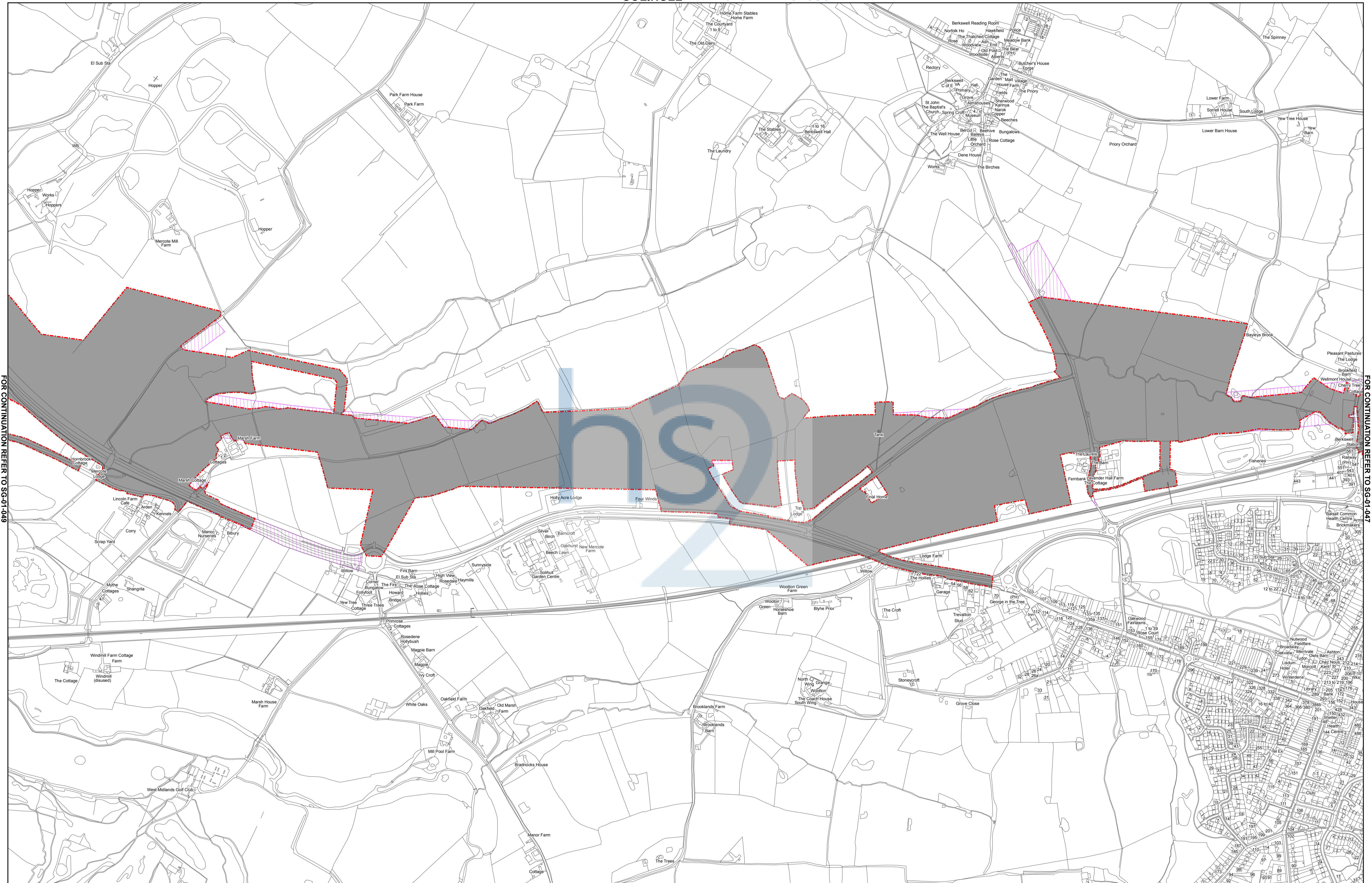
Map Number	SG-01-047
Map Name	High Speed Two Phase One Safeguarding Directions
Date of Issue	AUGUST 2016

Registered in England. Registration number 3971986.
Registered office: One Canada Square, London E14 0AA.
© Crown copyright and database rights 2016.
Ordnance Survey Licence Number 100049190.
Doc Number: LWM-HS2-PL-MAP-000-000655-P02

HS2 Ltd accept no responsibility for any circumstances, which arise from the reproduction of this map after alteration, amendment or abbreviation or if it is issued in part or issued incomplete in any way.

Scale at A1: 1:5,000
Scale at A3: 1:10,000

Date: 15/08/16



FOR CONTINUATION REFER TO SG-01-049

FOR CONTINUATION REFER TO SG-01-047

Legend

- Limits of Land Subject to Safeguarding Direction
- Safeguarded Area: Surface
- Safeguarded Area: Sub-surface
- Extended Homeowner Protection Zone 2
- Extended Homeowner Protection Zone 1
- District/Borough boundary

Map Number: **SG-01-048**
 Map Name: **High Speed Two Phase One Safeguarding Directions**
 Date of Issue: **AUGUST 2016**

HS2 Ltd accept no responsibility for any circumstances, which arise from the reproduction of this map after alteration, amendment or abbreviation or if it is issued in part or issued incomplete in any way.

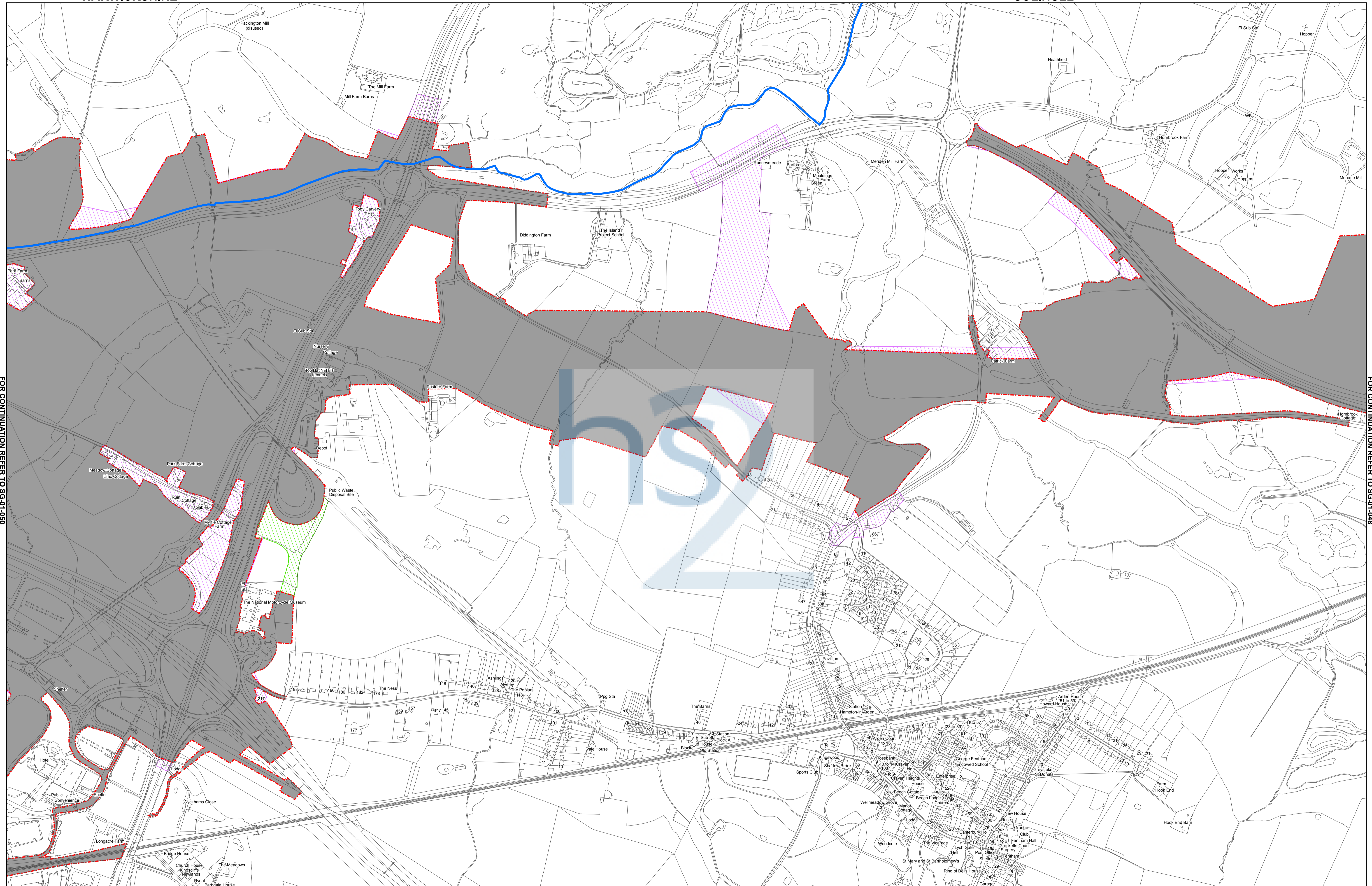
Registered in England. Registration number 097988.
 Registered office: One Canada Square, London E14 0AA.

© Crown copyright and database rights 2016.
 Ordnance Survey Licence Number 100049190.

Doc Number: LWM-HS2-PL-MAP-000-000056-P02

Scale at A1: **1:5,000**
 Scale at A3: **1:10,000**

Date: **15/08/16**



FOR CONTINUATION REFER TO SG-01-050

FOR CONTINUATION REFER TO SG-01-048

FOR CONTINUATION REFER TO SG-01-049-L1

Legend

- Limits of Land Subject to Safeguarding Direction
- Safeguarded Area: Surface
- Safeguarded Area: Sub-surface
- Extended Homeowner Protection Zone 2
- Extended Homeowner Protection Zone 1
- District/Borough boundary

Map Number	SG-01-049
Map Name	High Speed Two Phase One Safeguarding Directions
Date of Issue	AUGUST 2016

hs2

HS2 Ltd accept no responsibility for any circumstances, which arise from the reproduction of this map after alteration, amendment or abbreviation or if it is issued in part or issued incomplete in any way.

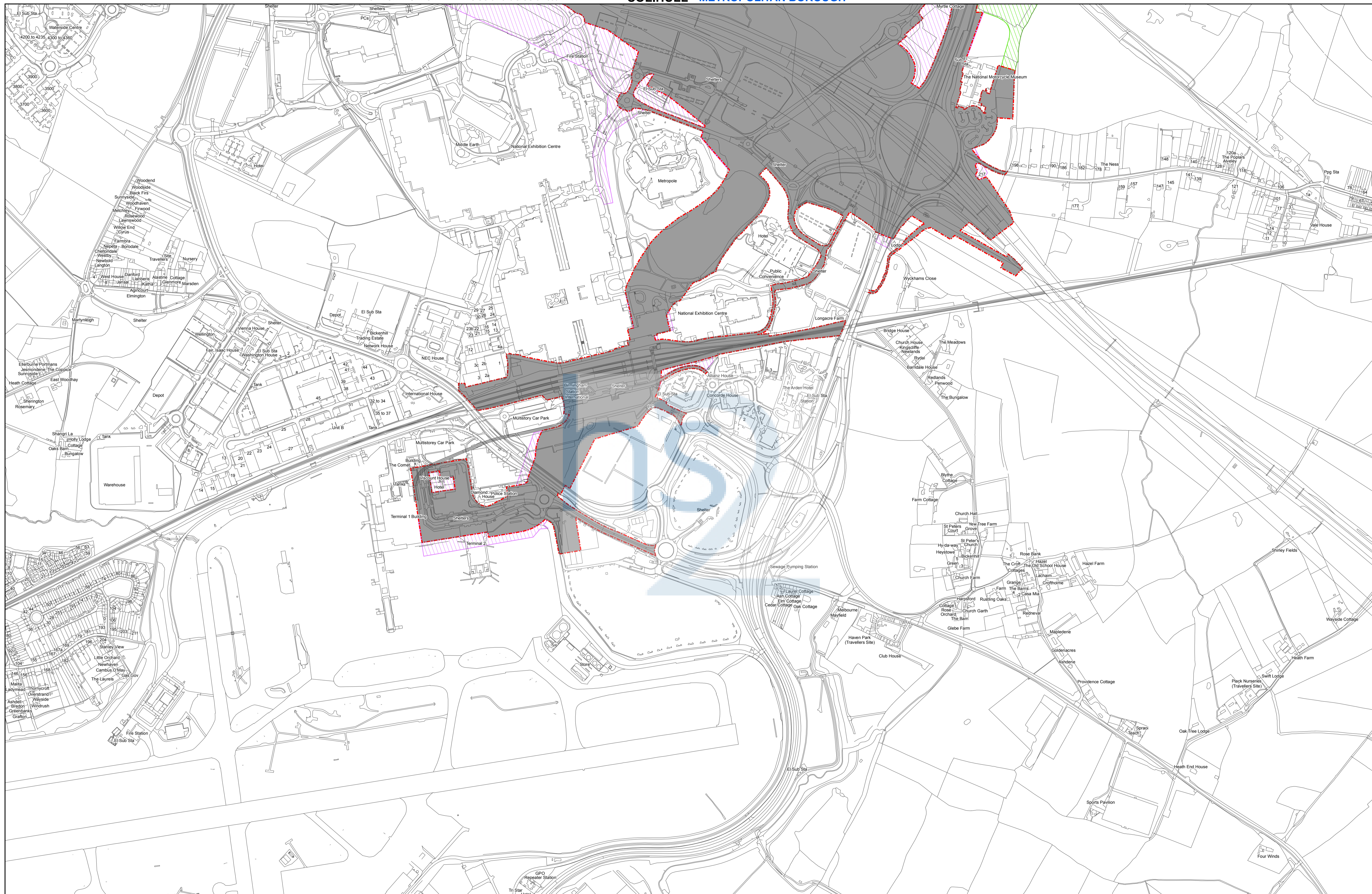
Registered in England. Registration number 0871986.
Registered office: One Canada Square, London E14 0AA.

© Crown copyright and database rights 2016.
Ordnance Survey Licence Number 100049190.

Doc Number: LWM-HS2-PL-MAP-000-000057-P02

Date: 15/08/16

Scale at A1: 1:5,000
Scale at A3: 1:10,000



Legend

- Limits of Land Subject to Safeguarding Direction
- Safeguarded Area: Sub-surface
- Extended Homeowner Protection Zone 2
- Safeguarded Area: Surface
- Extended Homeowner Protection Zone 1
- District/Borough boundary

Map Number	SG-01-049-L1
Map Name	High Speed Two Phase One Safeguarding Directions
Date of Issue	AUGUST 2016

Registered in England. Registration number 3079386.
Registered office: One Canada Square, London E14 0AA.

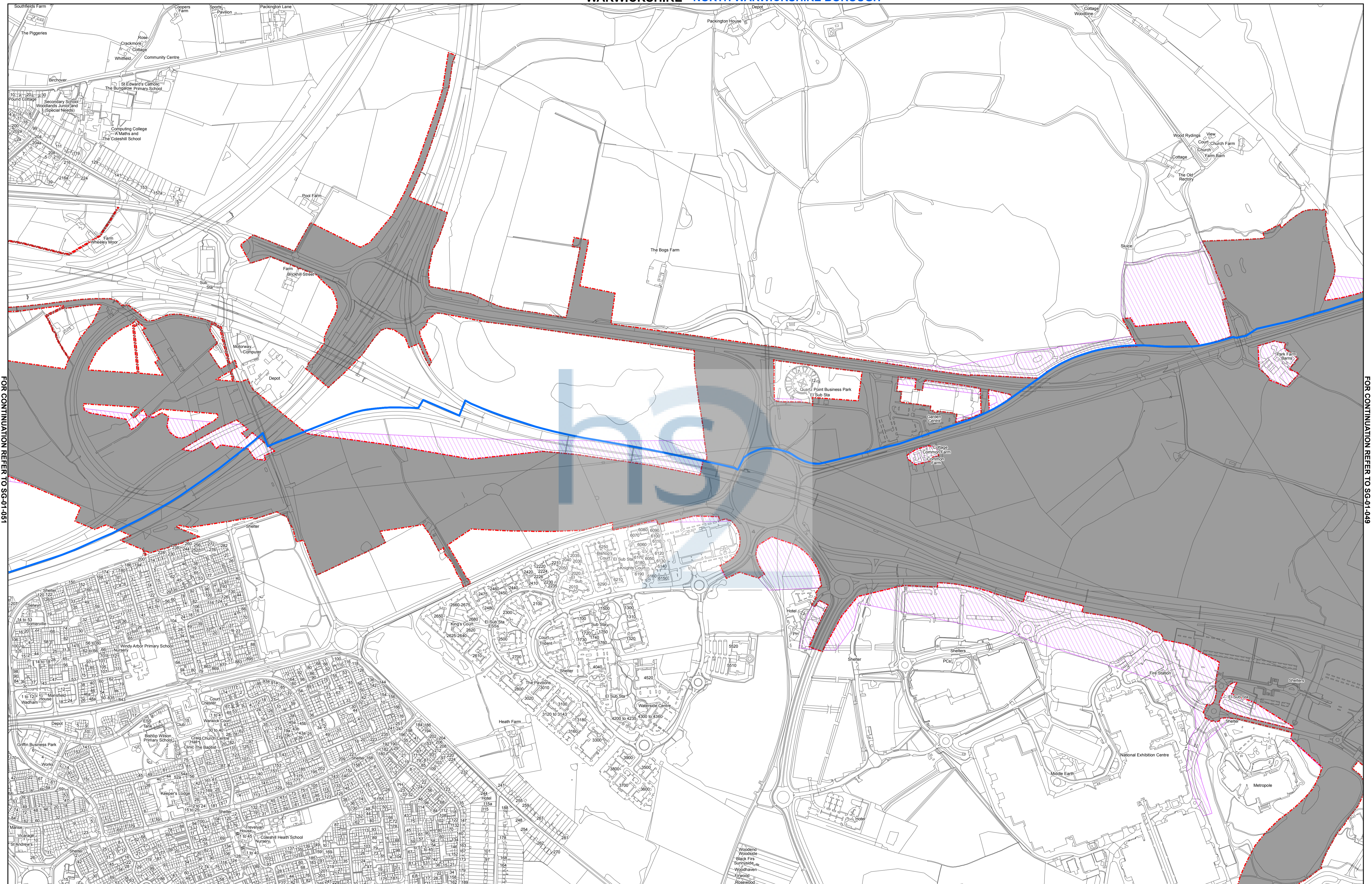
© Crown copyright and database rights 2016.
Ordnance Survey Licence Number 100049190.

Doc Number: LWM-HS2-PL-MAP-000-000058-P02

HS2 Ltd accept no responsibility for any circumstances, which arise from the reproduction of this map after alteration, amendment or abbreviation or if it is issued in part or issued incomplete in any way.

Scale at A1: 1:5,000
Scale at A3: 1:10,000

Date: 15/08/16



FOR CONTINUATION REFER TO SG-01-051

FOR CONTINUATION REFER TO SG-01-049

FOR CONTINUATION REFER TO SG-01-049-L1

Legend

- Limits of Land Subject to Safeguarding Direction
- Safeguarded Area: Surface
- Safeguarded Area: Sub-surface
- Extended Homeowner Protection Zone 1
- Extended Homeowner Protection Zone 2
- District/Borough boundary

Map Number	SG-01-050
Map Name	High Speed Two Phase One Safeguarding Directions
Date of Issue	AUGUST 2016

Registered in England. Registration number 3071986.
Registered office: One Canada Square, London E14 0AA.

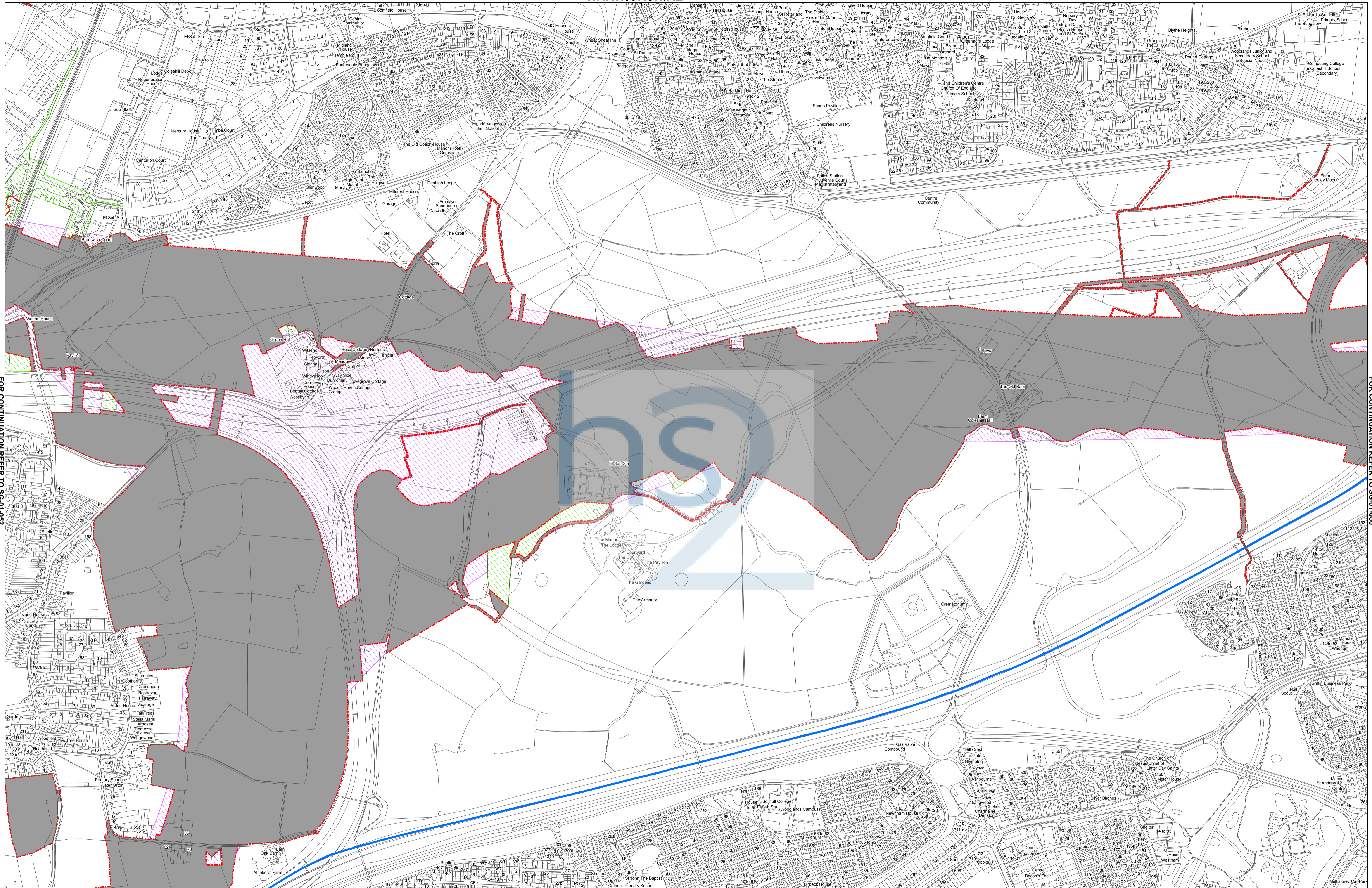
© Crown copyright and database rights 2016.
Ordnance Survey Licence Number 100049190.

Doc Number: LWM-HS2-PL-MAP-000-000659-P02

HS2 Ltd accept no responsibility for any circumstances, which arise from the reproduction of this map after alteration, amendment or abbreviation or if it is issued in part or issued incomplete in any way.

Scale at A1: 1:5,000
Scale at A3: 1:10,000

Date: 15/08/16



FOR CONTINUATION REFER TO SG-01-052

FOR CONTINUATION REFER TO SG-01-050

FOR CONTINUATION REFER TO SG-01-063

SOLIHULL METROPOLITAN BOROUGH

Legend

- Limits of Land Subject to Safeguarding Direction
- Safeguarded Area: Surface
- Safeguarded Area: Sub-surface
- Extended Homeowner Protection Zone 1
- Extended Homeowner Protection Zone 2
- District/Borough boundary

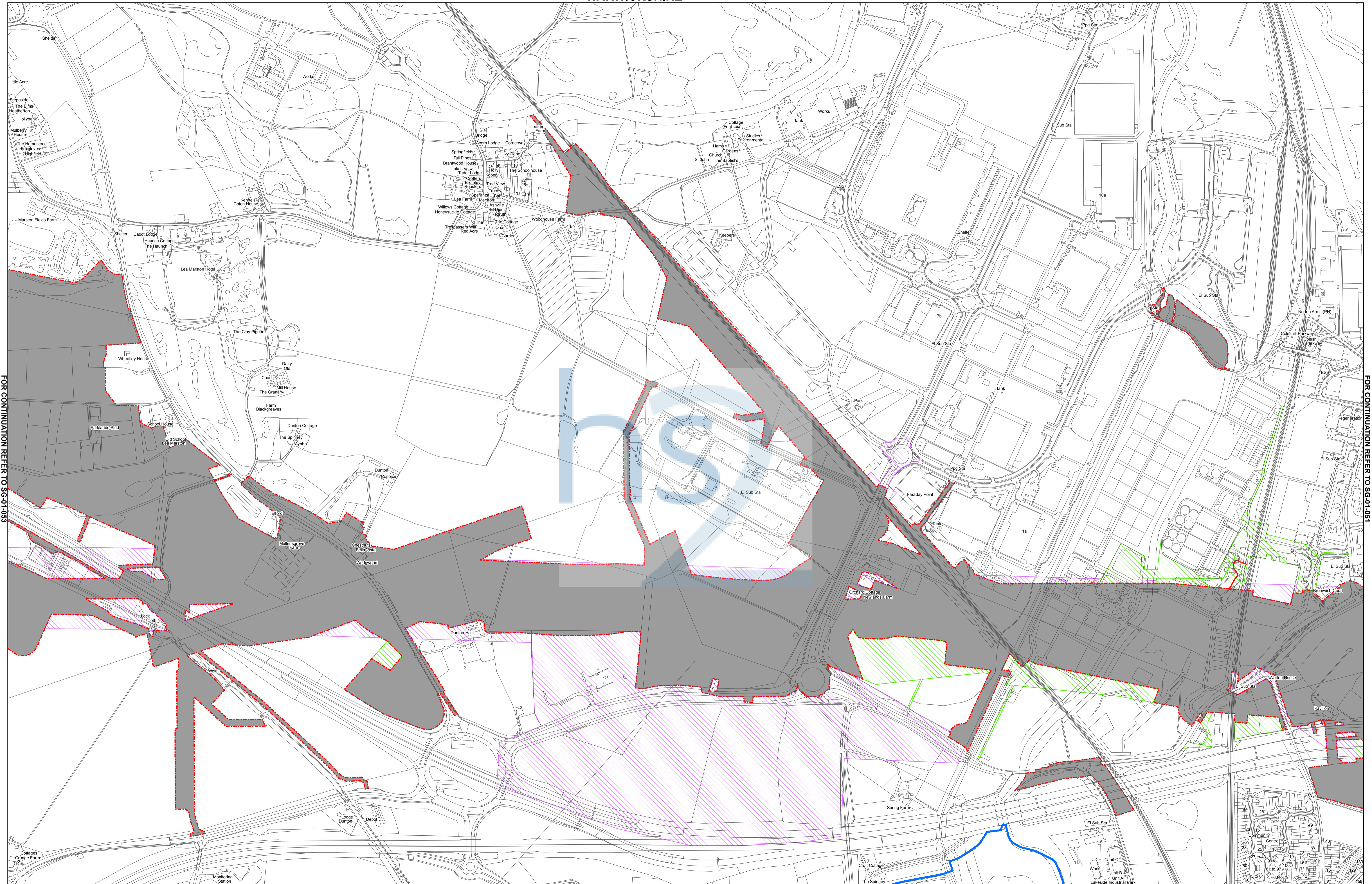
Map Number	SG-01-051
Map Name	High Speed Two Phase One Safeguarding Directions
Date of Issue	AUGUST 2016

Registered in England. Registration number 3071986.
Registered office: One Canada Square, London E14 0AA.
© Crown copyright and database rights 2016.
Ordnance Survey Licence Number 100049190.

HS2 Ltd accept no responsibility for any circumstances, which arise from the reproduction of this map after alteration, amendment or abbreviation or if it is issued in part or issued incomplete in any way.

Scale at A1: 1:5,000
Scale at A3: 1:10,000

Date: 15/08/16



FOR CONTINUATION REFER TO SG-01-053

FOR CONTINUATION REFER TO SG-01-051

Legend

- Limits of Land Subject to Safeguarding Direction
- Safeguarded Area: Surface
- Safeguarded Area: Sub-surface
- Extended Homeowner Protection Zone 2
- Extended Homeowner Protection Zone 1
- District/Borough boundary

Map Number	SG-01-052
Map Name	High Speed Two Phase One Safeguarding Directions
Date of Issue	AUGUST 2016

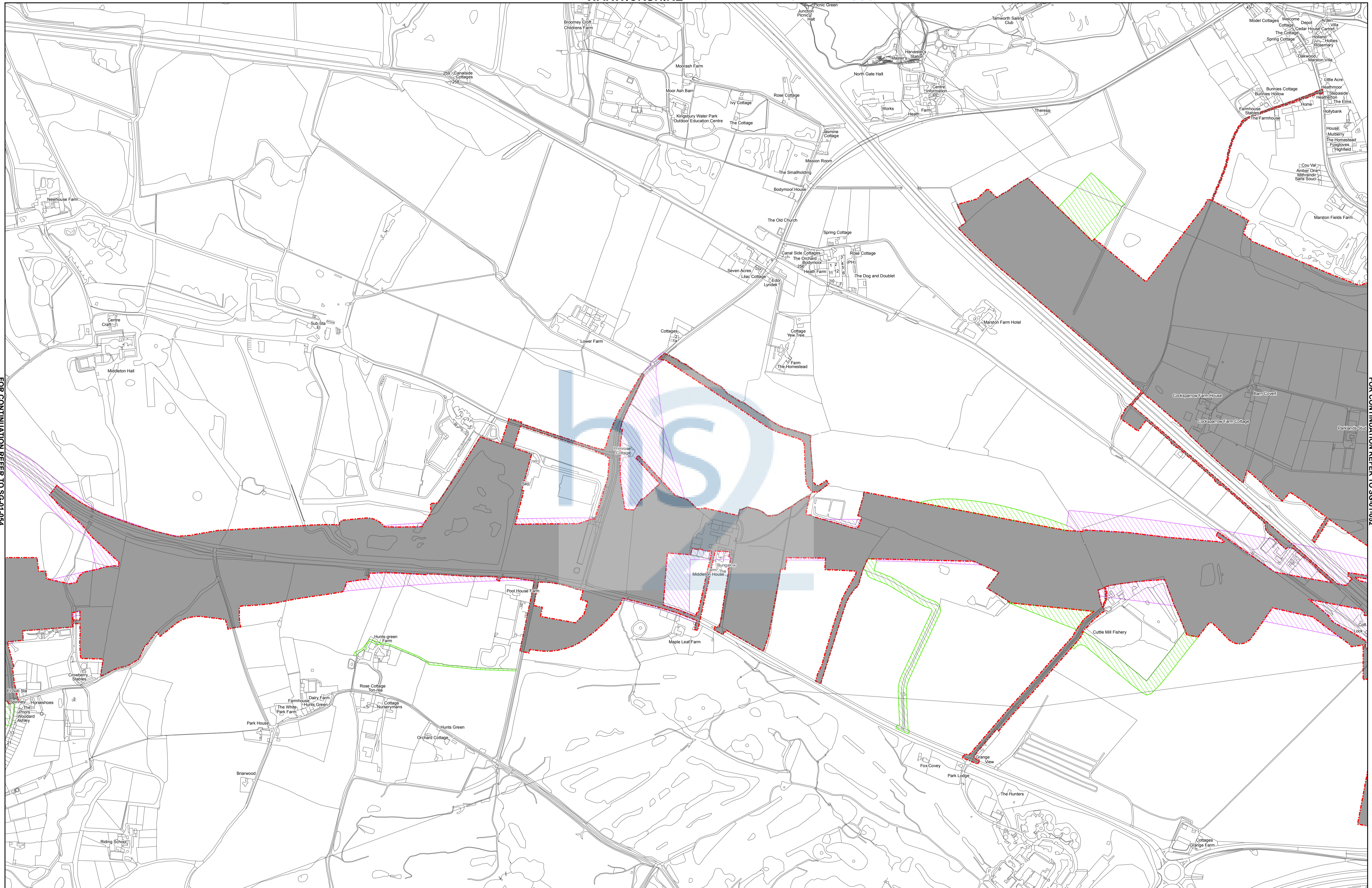
Registered in England. Registration number 3071988.
Registered office: One Canada Square, London E14 0AA.
© Crown copyright and database rights 2016.
Ordnance Survey Licence Number 100049190.

HS2 Ltd accept no responsibility for any circumstances, which arise from the reproduction of this map after alteration, amendment or abbreviation or if it is issued in part or issued incomplete in any way.

Scale at A1: 1:5,000
Scale at A3: 1:10,000

Date: 15/08/16





FOR CONTINUATION REFER TO SG-01-054

FOR CONTINUATION REFER TO SG-01-052

Legend

- Limits of Land Subject to Safeguarding Direction
- Safeguarded Area: Surface
- Safeguarded Area: Sub-surface
- District/Borough boundary
- Extended Homeowner Protection Zone 2
- Extended Homeowner Protection Zone 1

Map Number	SG-01-053
Map Name	High Speed Two Phase One Safeguarding Directions
Date of Issue	AUGUST 2016

HS2 Ltd accept no responsibility for any circumstances, which arise from the reproduction of this map after alteration, amendment or abbreviation or if it is issued in part or issued incomplete in any way.

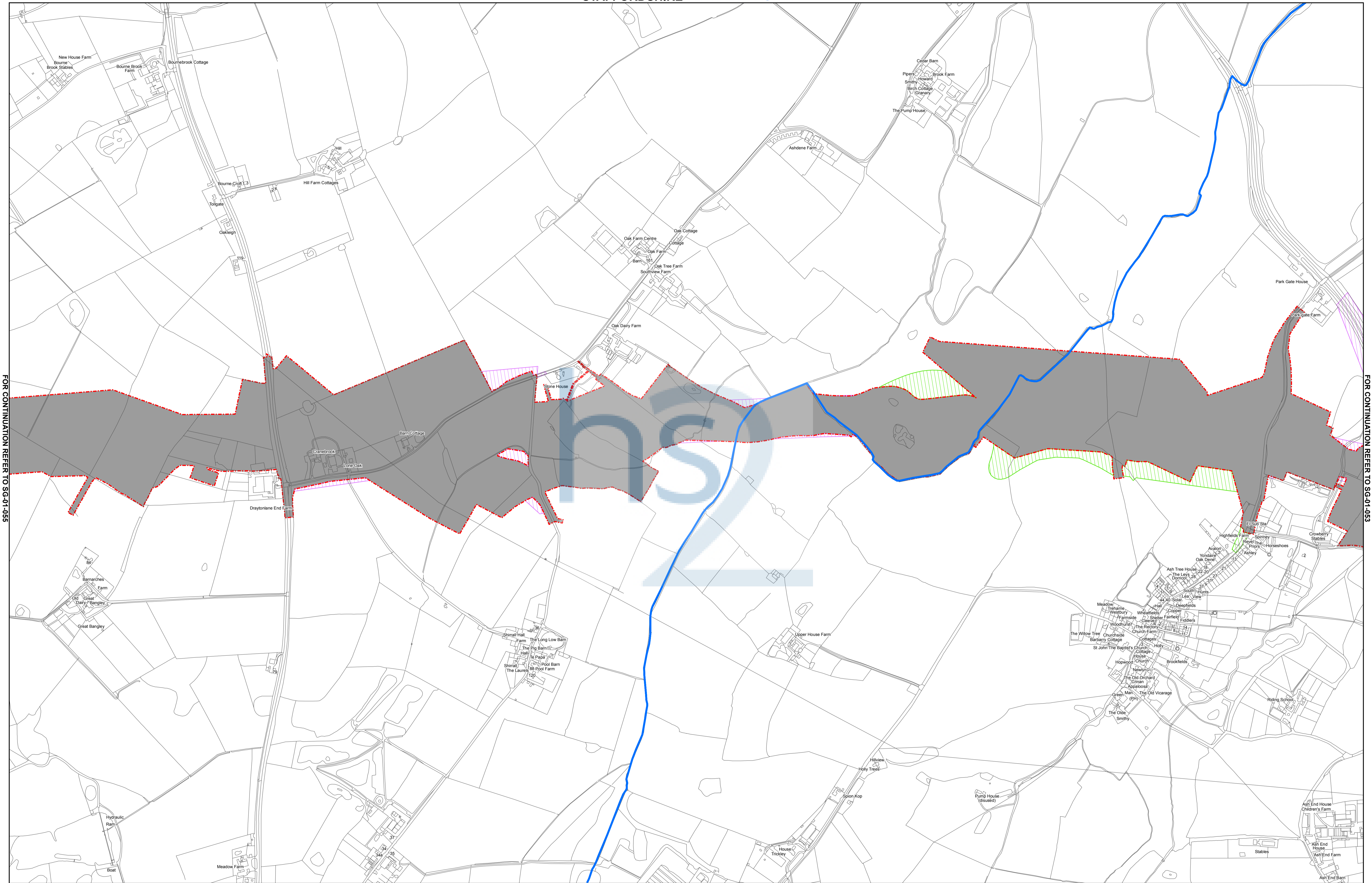
Registered in England. Registration number 3071986.
Registered office: One Canada Square, London E14 0AB.

© Crown copyright and database rights 2016.
Ordnance Survey Licence Number 100049190.

Doc Number: LWM-HS2-PL-MAP-000-000062-P02

Scale at A1: 1:5,000
Scale at A3: 1:10,000

Date: 15/08/16



FOR CONTINUATION REFER TO SG-01-055

FOR CONTINUATION REFER TO SG-01-053

Legend

- Limits of Land Subject to Safeguarding Direction
- Safeguarded Area: Surface
- Safeguarded Area: Sub-surface
- District/Borough boundary
- Extended Homeowner Protection Zone 2
- Extended Homeowner Protection Zone 1

WARWICKSHIRE NORTH WARWICKSHIRE BOROUGH

Map Number	SG-01-054
Map Name	High Speed Two Phase One Safeguarding Directions
Date of Issue	AUGUST 2016

HS2 Ltd accept no responsibility for any circumstances, which arise from the reproduction of this map after alteration, amendment or abbreviation or if it is issued in part or issued incomplete in any way.

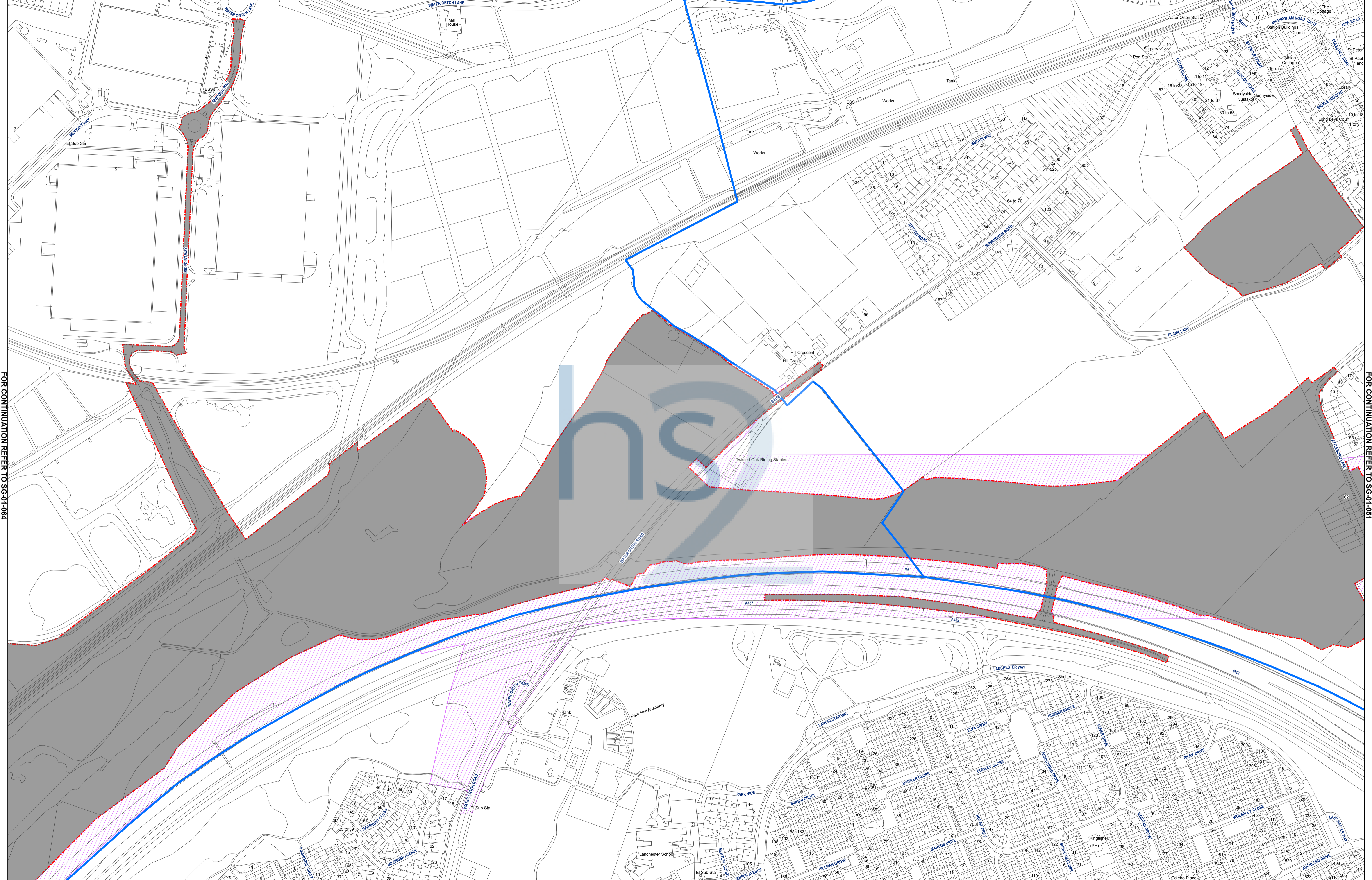
Registered in England. Registration number 3071986.
Registered office: One Canada Square, London E14 0AA.

© Crown copyright and database rights 2016.
Ordnance Survey Licence Number 100049190.

Doc Number: LWM-HS2-PL-MAP-000-000663-P02

Scale at A1: 1:5,000
Scale at A3: 1:10,000

Date: 15/08/16



FOR CONTINUATION REFER TO SG-01-064

FOR CONTINUATION REFER TO SG-01-051

Legend

- Limits of Land Subject to Safeguarding Direction
- Safeguarded Area: Sub-surface
- Extended Homeowner Protection Zone 2
- Safeguarded Area: Surface
- Extended Homeowner Protection Zone 1
- District/Borough boundary

Map Number SG-01-063

Map Name High Speed Two Phase One Safeguarding Directions

Date of Issue AUGUST 2016



HS2 Ltd accept no responsibility for any circumstances, which arise from the reproduction of this map after alteration, amendment or abbreviation or if it is issued in part or issued incomplete in any way.

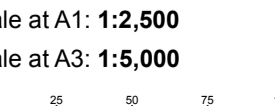
Registered in England. Registration number 3071986.
Registered office: One Canada Square, London E14 0AA.

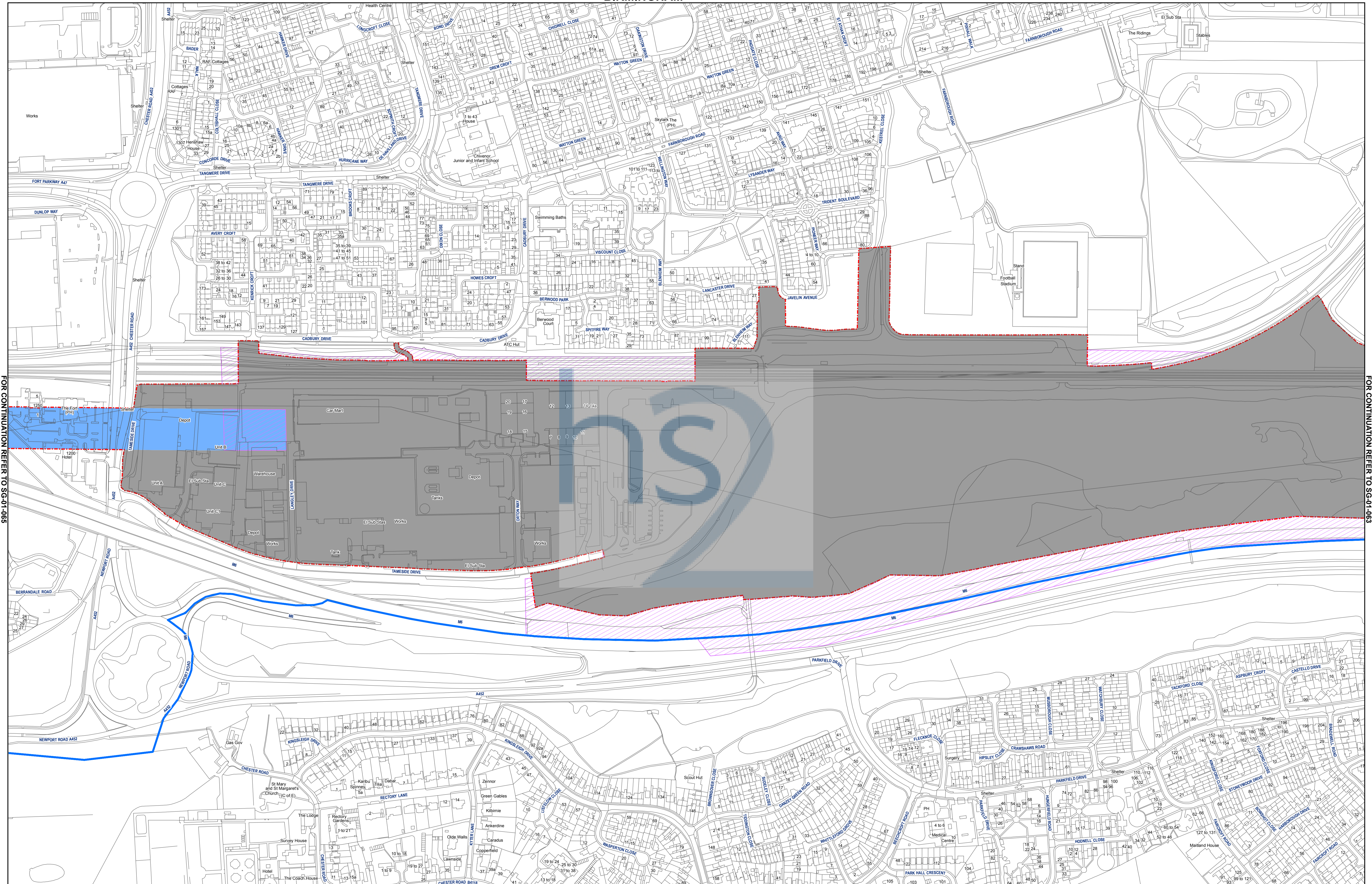
© Crown copyright and database rights 2016.
Ordnance Survey Licence Number 100049190.

Doc Number: LWM-HS2-PL-MAP-000-000075-P02

Scale at A1: 1:2,500
Scale at A3: 1:5,000

Date: 15/08/16





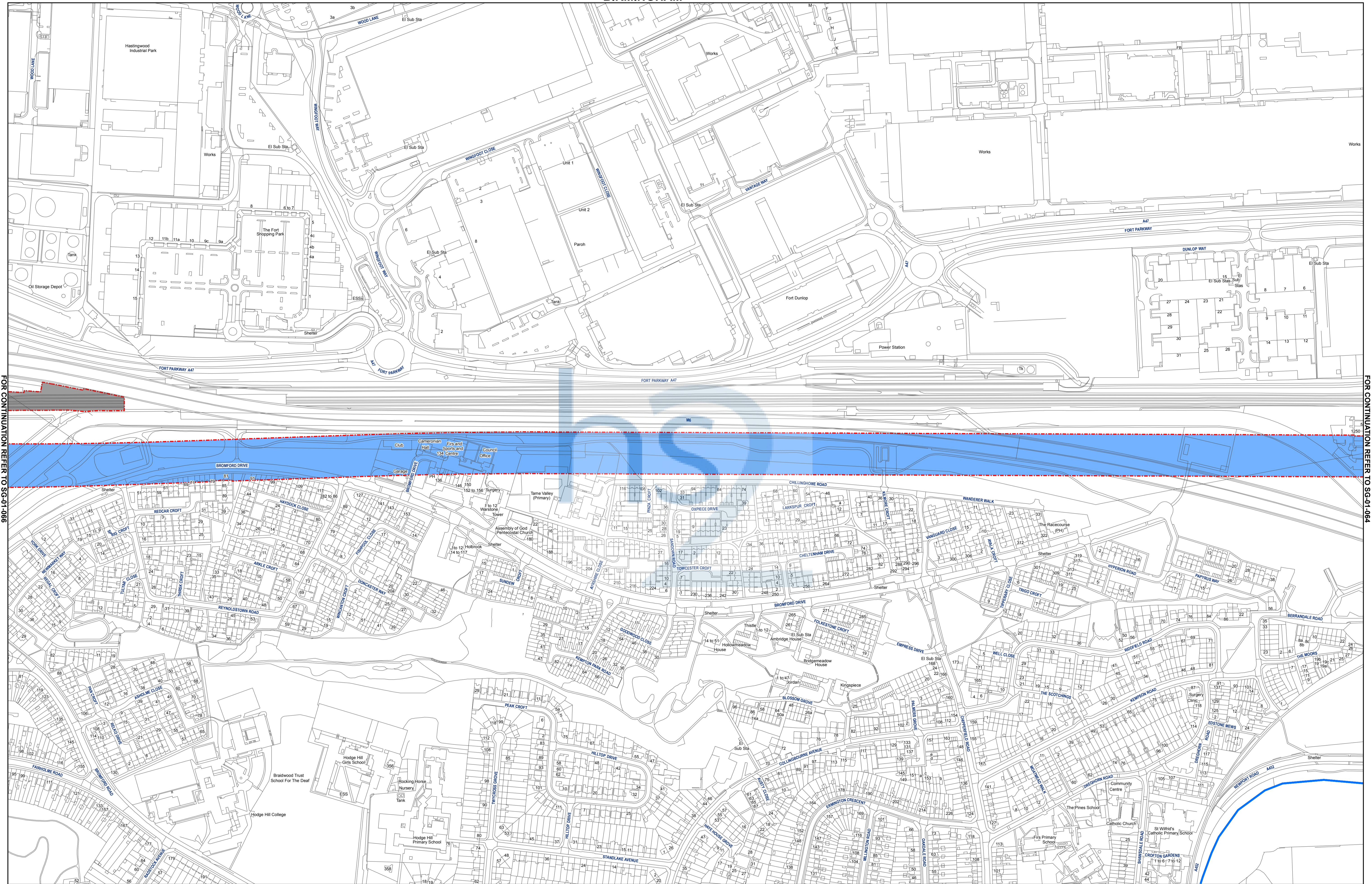
FOR CONTINUATION REFER TO SG-01-065

FOR CONTINUATION REFER TO SG-01-063

Legend

- Limits of Land Subject to Safeguarding Direction
- Safeguarded Area: Sub-surface
- Extended Homeowner Protection Zone 2
- Safeguarded Area: Surface
- Extended Homeowner Protection Zone 1
- District/Borough boundary





FOR CONTINUATION REFER TO SG-01-066

FOR CONTINUATION REFER TO SG-01-064

Legend

- Limits of Land Subject to Safeguarding Direction
- Safeguarded Area: Sub-surface
- Extended Homeowner Protection Zone 2
- Safeguarded Area: Surface
- Extended Homeowner Protection Zone 1
- District/Borough boundary

Map Number	SG-01-065
Map Name	High Speed Two Phase One Safeguarding Directions
Date of Issue	AUGUST 2016

HS2 Ltd accept no responsibility for any circumstances, which arise from the reproduction of this map after alteration, amendment or abbreviation or if it is issued in part or issued incomplete in any way.

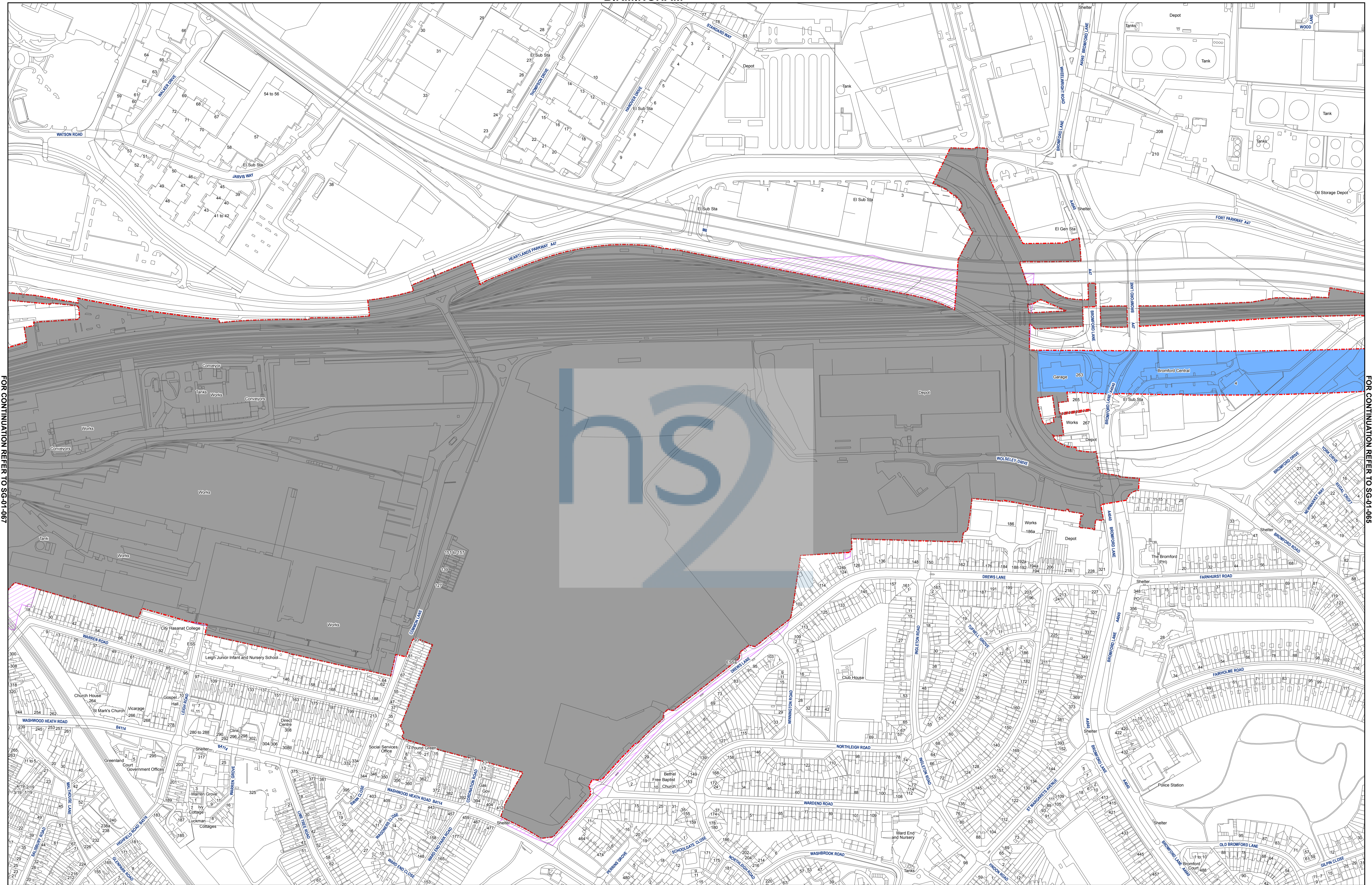
Registered in England. Registration number 3071986.
Registered office: One Canada Square, London E14 4AB.

© Crown copyright and database rights 2016.
Ordnance Survey Licence Number 100049190.

Doc Number: LWM-HS2-PL-MAP-000-000077-P02

Scale at A1: 1:2,500
Scale at A3: 1:5,000

Date: 15/08/16



FOR CONTINUATION REFER TO SG-01-067

FOR CONTINUATION REFER TO SG-01-065

Legend

- Limits of Land Subject to Safeguarding Direction
- Safeguarded Area: Sub-surface
- Extended Homeowner Protection Zone 2
- Safeguarded Area: Surface
- Extended Homeowner Protection Zone 1
- District/Borough boundary

Map Number: **SG-01-066**
 Map Name: **High Speed Two Phase One Safeguarding Directions**
 Date of Issue: **AUGUST 2016**

HS2 Ltd accept no responsibility for any circumstances, which arise from the reproduction of this map after alteration, amendment or abbreviation or if it is issued in part or issued incomplete in any way.

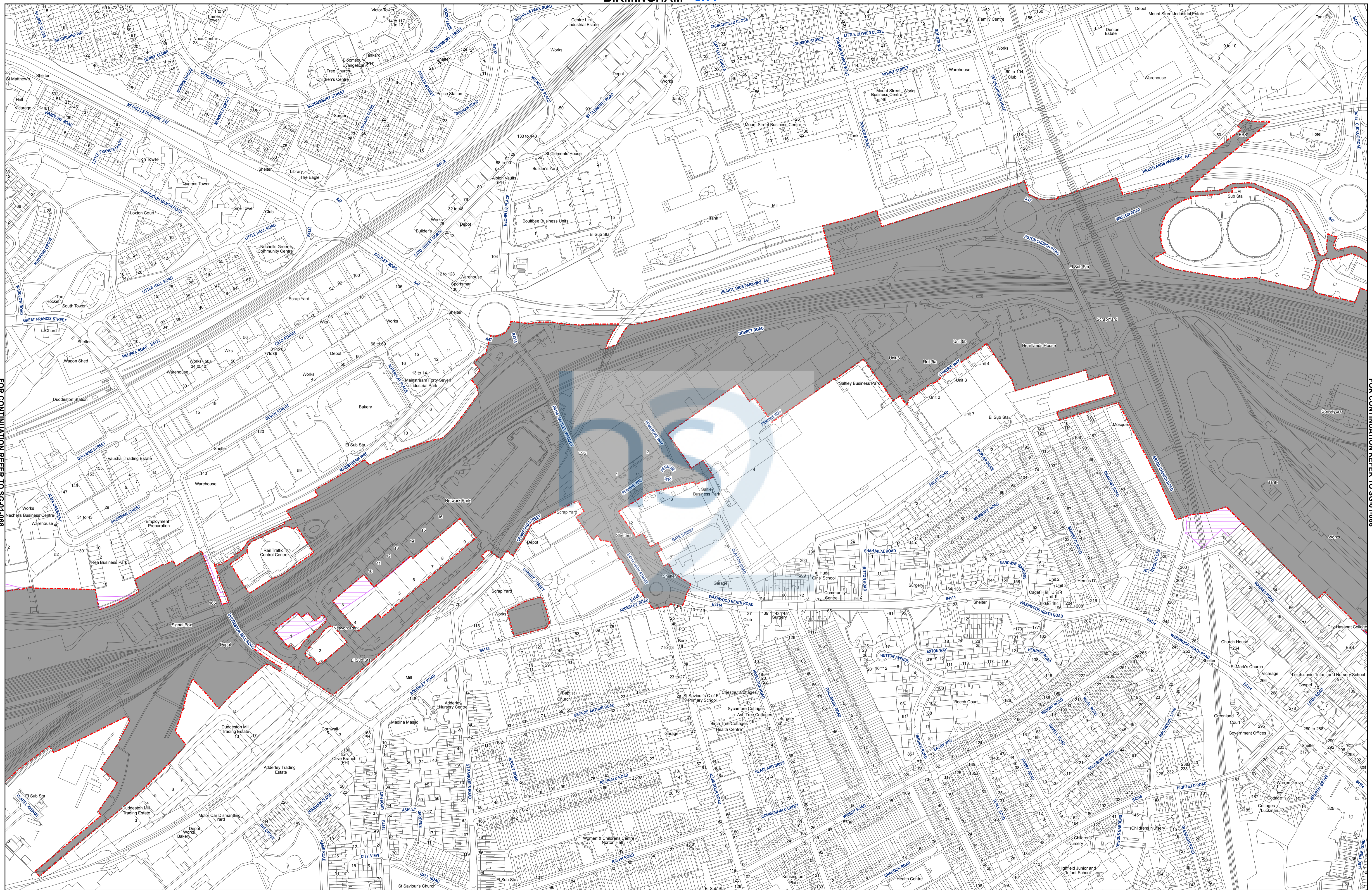
Registered in England. Registration number 3071986.
 Registered office: One Canada Square, London E14 0AA.
 © Crown copyright and database rights 2016.
 Ordnance Survey Licence Number 100049190.

Scale at A1: 1:2,500
 Scale at A3: 1:5,000

Doc Number: LWM-HS2-PL-MAP-000-000078-P02

Date: 15/08/16

BIRMINGHAM CITY



FOR CONTINUATION REFER TO SG-01-068

FOR CONTINUATION REFER TO SG-01-066

Legend

- Limits of Land Subject to Safeguarding Direction
- Safeguarded Area: Sub-surface
- District/Borough boundary
- Extended Homeowner Protection Zone 2
- Extended Homeowner Protection Zone 1

Map Number	SG-01-067
Map Name	High Speed Two Phase One Safeguarding Directions
Date of Issue	AUGUST 2016

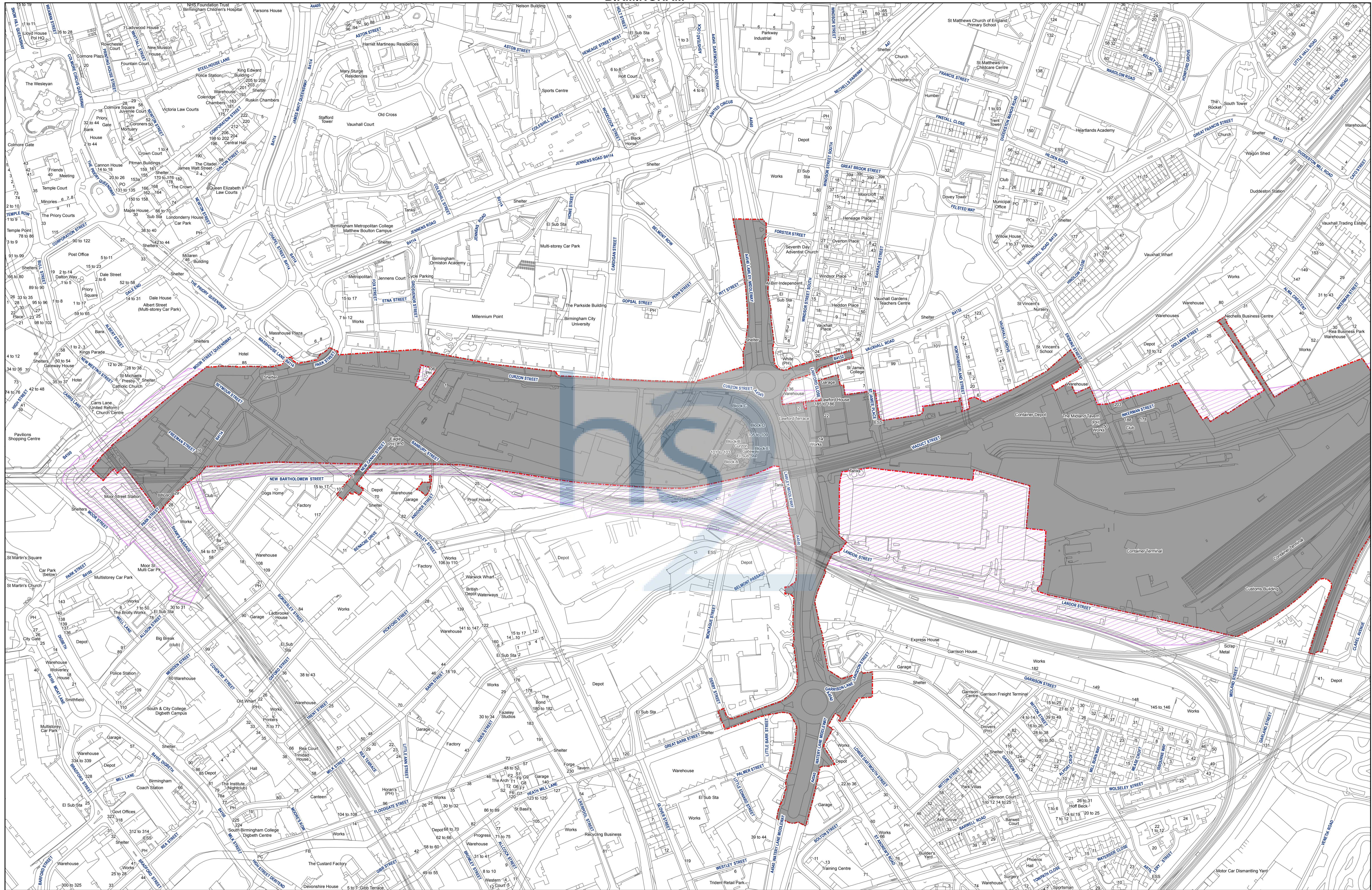
HS2 Ltd accept no responsibility for any circumstances, which arise from the reproduction of this map after alteration, amendment or abbreviation or if it is issued in part or issued incomplete in any way.

Registered in England. Registration number 3071988.
Registered office: One Canada Square, London E14 0AA.
© Crown copyright and database rights 2016.
Ordnance Survey Licence Number 100049190.

Scale at A1: 1:2,500
Scale at A3: 1:5,000

Date: 15/08/16

BIRMINGHAM CITY



Legend

- Limits of Land Subject to Safeguarding Direction
- Safeguarded Area: Sub-surface
- Extended Homeowner Protection Zone 2
- Safeguarded Area: Surface
- Extended Homeowner Protection Zone 1
- District/Borough boundary

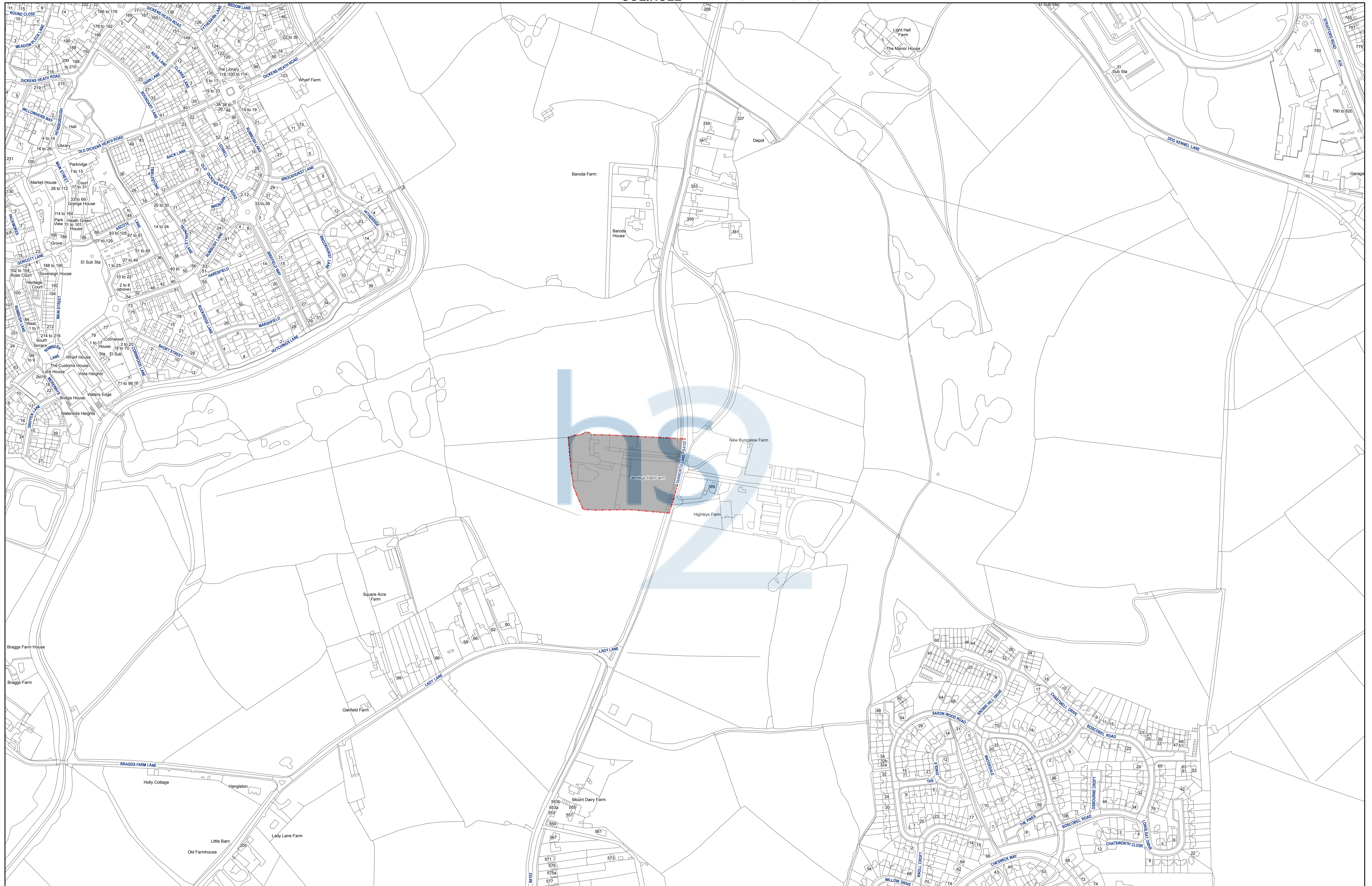
Map Number: **SG-01-068**
 Map Name: **High Speed Two Phase One Safeguarding Directions**
 Date of Issue: **AUGUST 2016**

hs2
 HSI Ltd accept no responsibility for any circumstances, which arise from the reproduction of this map after alteration, amendment or abbreviation or if it is issued in part or issued incomplete in any way.

Scale at A1: 1:2,500
 Scale at A3: 1:5,000

Doc Number: LWM-HS2-PL-MAP-000-00068-P02
 Date: 15/08/16

FOR CONTINUATION REFER TO SG-01-067



Legend

- Limits of Land Subject to Safeguarding Direction
- Safeguarded Area: Sub-surface
- Extended Homeowner Protection Zone 2
- Safeguarded Area: Surface
- Extended Homeowner Protection Zone 1
- District/Borough boundary

Map Number **SG-01-071**

Map Name
**High Speed Two
Phase One
Safeguarding Directions**

Date of Issue
AUGUST 2016

HS2 Ltd accept no responsibility for any circumstances, which arise from the reproduction of this map after alteration, amendment or abbreviation or if it is issued in part or issued incomplete in any way.

Registered in England. Registration number 3071986.
Registered office: One Canada Square, London E14 5AB.

© Crown copyright and database rights 2016.
Ordnance Survey Licence Number 100049190.

Doc Number: PH1-HS2-PL-MAP-000-000004

Scale at A1: 1:2,500
Scale at A3: 1:5,000

Date: 15/08/16

BIRMINGHAM CITY



Legend

- Limits of Land Subject to Safeguarding Direction
- Safeguarded Area: Surface
- Safeguarded Area: Sub-surface
- Extended Homeowner Protection Zone 2
- Extended Homeowner Protection Zone 1
- District/Borough boundary

Map Number
SG-01-072

Map Name
**High Speed Two
Phase One
Safeguarding Directions**

Date of Issue
AUGUST 2016

HS2 Ltd accept no responsibility for any circumstances, which arise from the reproduction of this map after alteration, amendment or abbreviation or if it is issued in part or issued incomplete in any way.

Registered in England. Registration number 0971988.
Registered office: One Canada Square, London E14 0AA.

© Crown copyright and database rights 2016.
Ordnance Survey Licence Number 100049190.

Doc Number: PH1-HS2-PL-MAP-000-000005

Scale at A1: 1:2,500

Scale at A3: 1:5,000

Date: 15/08/16