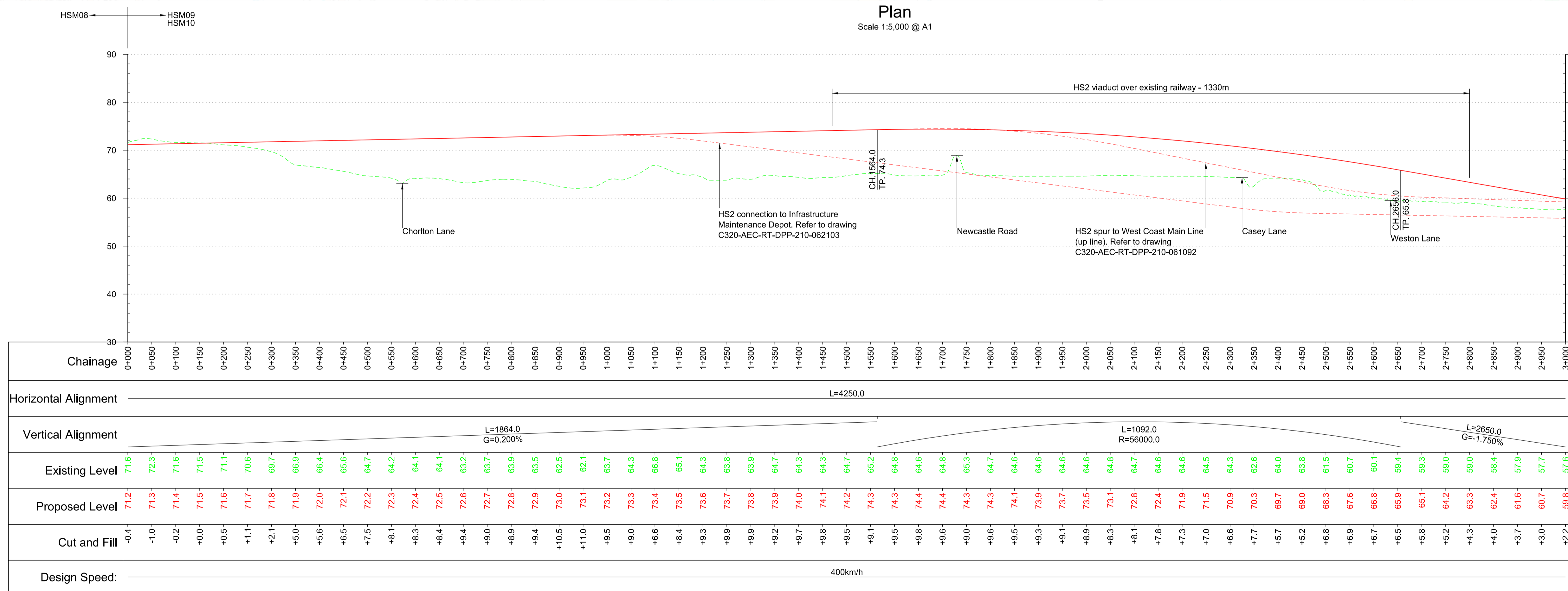
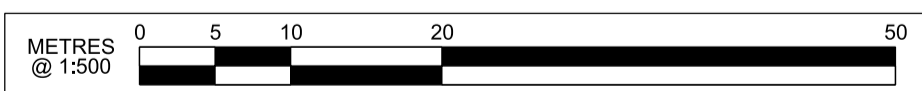
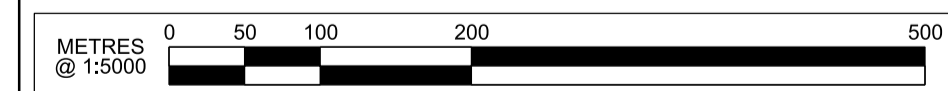


Plan  
Scale 1:5,000 @ A1



Profile  
Scale H:1:5,000 V:1:500 @ A1

**Fit for Acceptance**



Rev	Description	Drawn	Checked	Con App	HS2 App
P04	Updated to Final Comments	KB	DC	JG	24/08/15
P03	Updated for Publication	KB	DC	JG	31/07/15
P02	Minor Note Amendments	KB	DC	JG	09/06/15
P01	First Issue	CW	DC	JG	22/04/15

HS2 accepts no responsibility for any circumstances which arise from the reproduction of this document after alteration, amendment or abbreviation or if it is issued in part or issued incompletely in any way.

© Crown Copyright and database right 2015. All rights reserved. Ordnance Survey Licence number 100049190

© Crown Copyright material is reproduced with the permission of Land Registry under delegated authority from the Controller of HMSO. This material was last updated on 2015 and may not be copied, distributed, sold or published without the formal permission of Land Registry. Only an official copy of a title plan or register obtained from the Land Registry may be used for legal or other official purposes.

Scale with caution as distortion can occur.

- Key Environmental Features Legend**
- World Heritage Site
  - Ramsar
  - Special Areas of Conservation
  - Special Protection Areas
  - SSSI
  - National Nature Reserves
  - Area of Outstanding Natural Beauty
  - National Park
  - Scheduled Monuments
  - Registered Parks and Gardens
  - Historical Battlefields
  - Active and/or Authorised Landfill
  - Historical Landfill
  - Flood Zones
  - Listed Building Grade I
  - Listed Building Grade II\*
  - Listed Building Grade II

- Legend**
- Track Centrelines
  - Viaduct
  - Tunnel
  - Fully Retained Cutting/Fill
  - Major Contour
  - Ground Profile
  - Track Profile
  - Minor Contour
  - Node
  - Engineering Earthworks
  - Railway Cutting
  - Railway Embankment
  - HS2 Depot/Station Operational Boundary

Registered in England  
Registration No. 06791686  
Registered office:  
One Canada Square,  
London, E14 5AB

Creator/Oriinator  
**AECOM**

Zone	Manchester Leg South of Crewe
Design Stage	Post-Consultation
Drawing Title	West Midlands to Crewe Preferred Route - HSM10

Project/Contract	West Midlands to Manchester Route		
Discipline/Function	Railway Track		
Drawn	Checked	Approved	
CW	DC	JG	
Date	Scale	Size	
20/04/2015	AS SHOWN	A1	
Drawing No.	Rev.		
C320-AEC-RT-DPP-210-062101	P04		