

HIGH SPEED RAIL (LONDON - WEST MIDLANDS)

Supplementary Environmental Statement and
Additional Provision 2 Environmental Statement

Volume 2 | Community forum area map book
CFA7 | Colne Valley

July 2015

SES and AP2 ES 3.2.2.7

HIGH SPEED RAIL (LONDON - WEST MIDLANDS)

Supplementary Environmental Statement and
Additional Provision 2 Environmental Statement

Volume 2 | Community forum area map book
CFA7 | Colne Valley

July 2015

SES and AP2 ES 3.2.2.7



Department
for Transport

High Speed Two (HS2) Limited has been tasked by the Department for Transport (DfT) with managing the delivery of a new national high speed rail network. It is a non-departmental public body wholly owned by the DfT.

A report prepared for High Speed Two (HS2) Limited:

AECOM

ARUP

ATKINS

CAPITA



ineco



**PARSONS
BRINCKERHOFF**



High Speed Two (HS2) Limited,
One Canada Square,
London
E14 5AB

Details of how to obtain further copies are available from HS2 Ltd.

Telephone: 020 7944 4908

General email enquiries: HS2enquiries@hs2.org.uk

Website: www.gov.uk/hs2

Copyright © High Speed Two (HS2) Limited, 2015, except where otherwise stated.

High Speed Two (HS2) Limited has actively considered the needs of blind and partially sighted people in accessing this document. The text will be made available in full via the HS2 website. The text may be freely downloaded and translated by individuals or organisations for conversion into other accessible formats. If you have other needs in this regard please contact High Speed Two (HS2) Limited.



Printed in Great Britain on paper
containing at least 75% recycled fibre.

Contents

Mapping explanatory notes

Data dictionary and definitions

Map series name	Map series description
CT-05 – Construction Phase	These maps show the land potentially required during construction, the construction features, access requirements and infrastructure associated with construction of the Proposed Scheme. The maps also show the construction phase arrangements for public access using Public Rights of Way. The base mapping shown on the maps is reflective of 2014 Ordnance Survey (OS) data.
CT-06 – Proposed Scheme	These maps show permanent features, infrastructure, restored land, and areas for landscaping, screening and ecological mitigation associated with the Proposed Scheme. The base mapping shown on the maps is reflective of 2014 Ordnance Survey (OS) data.

Mapping explanatory notes

Structure of the HS2 Supplementary Environmental Statement and Additional Provision 2 Environmental Statement

The Supplementary Environmental Statement (SES) and Additional Provision 2 Environmental Statement (AP2 ES) comprises:

- Non-technical summary (NTS). This provides a summary in non-technical language of the SES (Part 1) and AP2 ES (Part 2) and of any likely significant environmental effects, both beneficial and adverse, which are new or different to those reported in the High Speed 2 (HS2) Phase One Environmental Statement (ES) submitted to Parliament in November 2013 in support of the hybrid Bill ('the Bill') for Phase One of HS2 (hereafter referred to as 'the main ES') and, where relevant, the AP ES submitted in September 2014 (hereafter referred to as 'the AP1 ES').
- Volume 1: Introduction to the SES and the AP2 ES. This introduces the supplementary environmental information and design changes included within the SES and amendments which have resulted in the need to amend the Bill within the AP2 ES. It also explains any changes to the scope, methodology, assumptions and limitations required for the environmental impact assessment.
- Volume 2: Community Forum Area (CFA) reports and Map Books. These describe the supplementary environmental information and design changes included within the SES (Part 1), amendments within the AP2 ES (Part 2) and report any new or different likely significant environmental effects arising from these changes in each CFA compared to those reported in the main ES and, where relevant, the AP1 ES. The main local alternatives that have been considered are described, where relevant.
- Volume 3: Route-wide effects. This reports new or different likely significant route-wide effects arising from the supplementary environmental information and design changes included within the SES (Part 1) and amendments within the AP2 ES (Part 2) compared to those reported in the main ES and, where relevant, the AP1 ES.
- Volume 4: Off-route effects. This reports new or different likely significant off-route effects arising from the supplementary environmental information and design changes included within the SES (Part 1) and amendments within the AP2 ES (Part 2) compared to those reported in the main ES and, where relevant, the AP1 ES.
- Volume 5: Appendices and Map Books. This contains supporting environmental information and associated maps in support of the CFA sections of Volume 2.
- Glossary of terms and list of abbreviations. This contains any new or different terms and abbreviations used throughout the SES and AP2 ES compared to those included in the main ES and AP1 ES.

Copyright statements

Copyright statements are presented in the Data dictionary and definitions section at the front of the map book, due to limited space to include this on the individual maps themselves.

Ordnance Survey data

All maps produced as part of the London-West Midlands Supplementary Environmental Statement (SES) and Additional Provision 2 Environmental Statement (AP2 ES) contain Ordnance Survey (OS) data. HS2 Ltd use the most up to date mapping available, where possible, supplied by the OS and as such, we cannot be held responsible for any inaccuracies within this data.

As part of our licence conditions, all digital maps carry a watermark.

Chainage

Most of the maps presented as part of the SES and AP2 ES have a chainage value shown next to the alignment. Chainage is presented on the maps in black font, in the form of XX+YYY. E.g. 77+000 or 158+500.

Chainage (known as reference chainage) is referenced from Euston Station, which is 0+000, and the value presented is in metres. E.g. 77+000 refers to the point, 77,000m, or 77km, from Euston Station. Chainage values increase in intervals dependant on the map scale. For maps at 1:50,000 scale chainage is shown at 5km intervals. For maps at 1:25,000 scale chainage is shown at 2km intervals. For maps at 1:10,000, 1:5,000 and 1:2,500 scales, chainage is shown at 1km intervals.

Chainage has been included on the maps as a useful tool for comparing different map sets showing the different environmental themes or engineering plans, due to map sets having different scales and therefore showing differing amounts of alignment on the map.

Map sheet layout

Each map in Volume 2 is presented twice, with the main ES map (published November 2013) on the left hand page and the SES and AP2 ES map on the right. For the CT-05 and CT-06 map series, the SES and AP2 ES map is annotated with different coloured clouds which highlight the areas of change. The coloured text box provides a brief description of the design change and amendment, and gives the SES and AP2 ES reference number. Only maps which have been amended as a result of the SES and AP2 ES are included within the map books. Other design changes which are within the existing limits of the Bill and do not result in new or different likely significant effects are also shown on the maps, but are not indicated by a cloud. The below table highlights the coloured clouds used, and their description.

Cloud / text box colour	Description
Blue	Design changes relating to the SES (Part 1 of each Volume 2 CFA report).
Red	Proposed amendments relating to AP2 (Part 2 of each Volume 2 CFA report).
Grey	Proposed amendments relating to AP1, as they appeared in the AP1 ES, provided for reference.

Each Volume 5 map is annotated to describe the change to a receptor or significant effect, and to give the SES and AP2 ES reference number. For more detailed information about the SES and AP2 ES annotation, refer to the map series legend. Only maps which have been amended as a result of the SES and AP2 ES are included within the map book.

Map orientation

The majority of the maps presented in these map books are presented with the railway alignment running horizontally across the page. The direction of travel to London would be following the alignment to the right hand side of the page, and the West Midlands to the left.

The exception to this, are map series LV-03 and LV-04, which present the alignment running from bottom to top of the page. This is to allow more of the modelled outputs to be shown at the appropriate map scale. In this instance, the direction of travel to London would be to the bottom of the page, and the West Midlands to the top.

Map books

In total there are 53 map books which make up the SES and AP2 ES, spread across volumes 2, 4 and 5. A list of the titles is provided below for reference.

Name	Name
Volume 2 Community forum area map book: CFA4 Kilburn (Brent) to Old Oak Common	Volume 5 Technical appendices map book: Ecology - London Metropolitan (CFA4-6)
Volume 2 Community forum area map book: CFA5 Northolt Corridor	Volume 5 Technical appendices map book: Ecology - CFA7 Colne Valley
Volume 2 Community forum area map book: CFA6 South Ruislip to Ickenham	Volume 5 Technical appendices map book: Ecology - CFA8 The Chalfonts and Amersham
Volume 2 Community forum area map book: CFA7 Colne Valley	Volume 5 Technical appendices map book: Ecology - CFA9 Central Chilterns
Volume 2 Community forum area map book: CFA9 Central Chilterns	Volume 5 Technical appendices map book: Ecology - CFA10 Dunsmore, Wendover and Halton
Volume 2 Community forum area map book: CFA10 Dunsmore, Wendover and Halton	Volume 5 Technical appendices map book: Ecology - CFA11 Stoke Mandeville and Aylesbury
Volume 2 Community forum area map book: CFA11 Stoke Mandeville and Aylesbury	Volume 5 Technical appendices map book: Ecology - CFA12 Waddesdon and Quainton
Volume 2 Community forum area map book: CFA12 Waddesdon and Quainton	Volume 5 Technical appendices map book: Ecology - CFA13 Calvert, Steeple Claydon, Twyford and Chetwode
Volume 2 Community forum area map book: CFA13 Calvert, Steeple Claydon, Twyford and Chetwode	Volume 5 Technical appendices map book: Ecology - CFA14 Newton Purcell to Brackley
Volume 2 Community forum area map book: CFA14 Newton Purcell to Brackley	Volume 5 Technical appendices map book: Ecology - CFA15 Greatworth to Lower Boddington
Volume 2 Community forum area map book: CFA15 Greatworth to Lower Boddington	Volume 5 Technical appendices map book: Ecology - CFA16 Ladbroke and Southam
Volume 2 Community forum area map book: CFA16 Ladbroke and Southam	Volume 5 Technical appendices map book: Ecology - CFA17 Offchurch and Cubbington
Volume 2 Community forum area map book: CFA17 Offchurch and Cubbington	Volume 5 Technical appendices map book: Ecology - CFA18 Stoneleigh, Kenilworth and Burton Green
Volume 2 Community forum area map book: CFA18 Stoneleigh, Kenilworth and Burton Green	Volume 5 Technical appendices map book: Ecology - CFA19 Coleshill Junction
Volume 2 Community forum area map book: CFA19 Coleshill Junction	Volume 5 Technical appendices map book: Ecology - CFA20 Curdworth to Middleton
Volume 2 Community forum area map book: CFA20 Curdworth to Middleton	Volume 5 Technical appendices map book: Ecology - CFA21 Drayton Bassett, Hints and Weeford
Volume 2 Community forum area map book: CFA21 Drayton Bassett, Hints and Weeford	Volume 5 Technical appendices map book: Ecology - CFA22 Whittington to Handsacre
Volume 2 Community forum area map book: CFA22 Whittington to Handsacre	Volume 5 Technical appendices map book: Ecology - West Midlands Metropolitan (CFA23-26)
Volume 2 Community forum area map book: CFA23 Balsall Common and Hampton-in-Arden	Volume 5 Technical appendices map book: Ecology - Off-route
Volume 2 Community forum area map book: CFA24 Birmingham Interchange and Chelmsley Wood	Volume 5 Technical appendices map book: Land quality
Volume 2 Community forum area map book: CFA25 Castle Bromwich and Bromford	Volume 5 Technical appendices map book: Landscape and visual
Volume 2 Community forum area map book: CFA26 Washwood Heath to Curzon Street	Volume 5 Technical appendices map book: Socio-economics
Volume 4 Off-route effects map book	Volume 5 Technical appendices map book: Sound, noise and vibration
Volume 5 Technical appendices map book: Agriculture, forestry and soils	Volume 5 Technical appendices map book: Traffic and transport
Volume 5 Technical appendices map book: Air quality	Volume 5 Technical appendices map book: Water resources
Volume 5 Technical appendices map book: Community	Volume 5 Technical appendices map book: Cross-topic appendix 1 - Committed developments
Volume 5 Technical appendices map book: Cultural heritage	

HIGH SPEED RAIL (LONDON - WEST MIDLANDS)

Supplementary Environmental Statement and
Additional Provision 2 Environmental Statement

Volume 2 | Data dictionary and definitions

Data dictionary and definitions

Legend features	Definition	Source	Copyright
Balancing pond	The proposed location and extent of balancing ponds for drainage attenuation and infiltration. Outer boundary represents the perimeter.	High Speed Two (HS2) Ltd	
Chainage	<p>Chainage (known as reference chainage) is referenced from Euston Station, which is 0+000, and the value presented is in metres. E.g. 77+000 refers to the point, 77,000m, or 77km, from Euston Station. Chainage values increase in intervals dependant on the map scale. For maps at 1:50,000 scale chainage is shown at 5km intervals. For maps at 1:25,000 scale chainage is shown at 2km intervals. For maps at 1:10,000, 1:5,000 and 1:2,500 scale chainage is shown at 1km intervals.</p> <p>Chainage has been included on the maps as a useful tool for comparing different map sets showing the different environmental themes or engineering plans, due to map sets having different scales and therefore showing differing amounts of alignment on the map.</p>	High Speed Two (HS2) Ltd	
Community forum boundary	The Environmental Statement has been split into 26 sections called Community Forum Areas.	High Speed Two (HS2) Ltd	© Crown copyright. Reproduced by permission of Ordnance Survey Licence Number 100049190. Year of Publication 2015.
Construction traffic route	Public highways which may be used for HGV construction traffic.	High Speed Two (HS2) Ltd	
County boundary	County boundaries from Ordnance Survey boundary mapping.	Ordnance Survey	© Crown copyright. Reproduced by permission of Ordnance Survey Licence Number 100049190. Year of Publication 2015.
Depot, station, headhouse or portal building	Extends to cover operational footprint of each depot and station and the footprint of each tunnel vent shaft and headhouse at surface level. Excludes any ancillary buildings associated with these structures.	High Speed Two (HS2) Ltd	
District/Borough boundary	Ordnance Survey local authority boundary mapping.	Ordnance Survey	© Crown copyright. Reproduced by permission of Ordnance Survey Licence Number 100049190. Year of Publication 2015.
Ditches – new	The proposed location and extent of drainage ditches.	High Speed Two (HS2) Ltd	
Ecological mitigation pond	Ponds whose primary function is to provide ecological mitigation. This could be a standalone pond or part of a wider wetland habitat creation plan.	High Speed Two (HS2) Ltd	
Electricity substation	Includes all auto-transformers and feeder stations.	High Speed Two (HS2) Ltd	
Engineering earthworks	Engineering (structural) earthworks which include railway slopes and crossings (roads etc.).	High Speed Two (HS2) Ltd	
Existing public right of way (PRoW)	See Public Rights of Way.	See Public Rights of Way.	See Public Rights of Way.
Existing watercourse	See Watercourse.	See Watercourse.	See Watercourse.
Grassed areas	Any other area grassed not included in landscaped earthworks or ecological habitat.	High Speed Two (HS2) Ltd	
Grassland habitat creation	Soft landscape design that can include any seeded areas for the purpose of creating grassland except for the engineering earthworks.	High Speed Two (HS2) Ltd	
Hedgerow habitat creation	Ecological mitigation to provide new hedgerow planting,	High Speed Two (HS2) Ltd	

Legend features	Definition	Source	Copyright
	connectivity enhancements to existing areas and areas for ecological management. This level does not include screening planting for visual mitigation purposes.		
HS2 Access road	Access road to HS2 infrastructure such as electricity substations, balancing ponds and maintenance access points to the railway.	High Speed Two (HS2) Ltd	
Land drainage area	Provision of land to attenuate or infiltrate overland flows at or beyond the HS2 railway boundaries; for example, where existing land drainage systems are altered by the HS2 works, where the existing landform is reshaped by landscape earthworks or where surface water from third party land is intercepted by the HS2 perimeter drainage system.	High Speed Two (HS2) Ltd	
Land potentially required during construction	Boundary defining the maximum possible extent of construction works required to build HS2 as far as the current level of design allows. This only covers surface works and includes all tunnel portals, vent shafts and headhouses, but does not apply to wholly tunnelled sections or to air rights. It also encompasses associated highway, access, drainage and utility works.	High Speed Two (HS2) Ltd	
Landscape earthworks	Landscape earthworks to provide permanent landscape, visual or acoustic mitigation.	High Speed Two (HS2) Ltd	
Landscape mitigation planting (scrub / woodland)	Screening planting, using woodland, for visual mitigation and landscape integration purposes.	High Speed Two (HS2) Ltd	
Main construction compound	Main Construction Compounds in which main contractors offices and welfare facilities will be located.	High Speed Two (HS2) Ltd	
Main utility works	Represents all new major utility installations (included in the hybrid Bill) and also modifications to existing utilities required to construct the scheme. Includes water, electricity, telecommunications and gas.	High Speed Two (HS2) Ltd	
New, diverted or realigned PRoW	New, realigned or diverted Public Rights of Way (PRoW).	High Speed Two (HS2) Ltd	
Noise fence barrier	Denotes fence-style barriers provided as part of the noise mitigation measures. Note that other noise barriers have also been included in the form of landscaping and engineering cuttings - see the SV map series for more detail on noise mitigation.	High Speed Two (HS2) Ltd	
Public realm/Replacement community facility	Public realm: Specifically provided to show areas to be used for public realm. This layer is mainly associated with station sites and is to be used to indicate general areas for designed soft and hard landscaping. Replacement community facility: Area of land for the provision of a permanent replacement community facility, such as a playground, community centre or activity centre.	High Speed Two (HS2) Ltd	
Public Rights of Way	Public rights of way are highways which can be used for the following purposes: - Footpaths - pedestrians only - Bridleways - pedestrians, cyclists and equestrians - Restricted byways - as bridleways plus non-motorised vehicles - Byways open to all traffic. Definitive Map data supplied by surveying authorities (i.e. county	Buckinghamshire County Council Birmingham City Council Coventry City Council City of Westminster Hertfordshire County Council London Borough of Brent London Borough of Camden	© Crown copyright. Reproduced by permission of Ordnance Survey Licence Number 100049190. Year of Publication 2015. This map is based upon Ordnance Survey material with the permission of Ordnance Survey on behalf of the Controller of Her Majesty's Stationary Office © Crown

Legend features	Definition	Source	Copyright
	councils, London Boroughs and metropolitan borough councils in the West Midlands).	London Borough of Ealing London Borough of Hammersmith & Fulham London Borough of Hillingdon Northamptonshire County Council Oxfordshire County Council Royal Borough of Kensington & Chelsea Solihull Metropolitan Borough Council Staffordshire County Council Warwickshire County Council	Copyright. Unauthorised reproduction infringes Crown Copyright and may lead to prosecution or civil proceedings. Buckinghamshire County Council Licence No. 100021529, 2012. Copyright Buckinghamshire County Council. © Copyright Coventry City Council © Northamptonshire County Council
Rail alignment	Longitudinal geometry of the tracks consisting of a series of straights and curves.	High Speed Two (HS2) Ltd	
Rail alignment formation	The space required to accommodate the railway infrastructure which typically includes the tracks, overhead line equipment, drainage, lineside access paths and cable routes for electrification and communication systems.	High Speed Two (HS2) Ltd	
Replacement floodplain storage	Provision of storage to replace floodplain occupied by the Proposed Scheme. Equivalent storage is provided for events up to the 1 in 100 (1%) annual probability event with an allowance for climate change.	High Speed Two (HS2) Ltd	
Returned to suitable development use	Post construction land will be reinstated to enable potential future development.	High Speed Two (HS2) Ltd	
Satellite construction compound	Represents satellite construction compounds which serve local works for major construction elements within a main contract.	High Speed Two (HS2) Ltd	
Stopped-up PRoW	Public rights of way that will be closed due to construction of the scheme.	High Speed Two (HS2) Ltd	
Sustainable placement	Sustainable placement: the on-site placement for disposal of surplus excavated material to avoid causing environmental effects (e.g. transport) that would otherwise be associated with the off-site disposal of that material. "On-site" in this context means within the land required for the purposes of the Proposed Scheme and "off-site" means external land (or landfill site) which is not specifically required for the purposes of the Proposed Scheme.	High Speed Two (HS2) Ltd	
Temporary highway diversion / realignment	Indicative temporary highway diversion layouts during the construction phase.	High Speed Two (HS2) Ltd	
Temporary material stockpile	Represents temporary stockpiling of topsoil, subsoil and other excavated materials to be used for reinstatement purposes, and also stockpile areas for managing movement of excavated materials during construction.	High Speed Two (HS2) Ltd	
Temporary PRoW diversion / realignment	Indicative temporary diversions to public rights of way as a result of construction of the scheme. These will vary depending on construction phase and local conditions.	High Speed Two (HS2) Ltd	
Temporary replacement community facility	Area of land for the provision of a temporary replacement community facility, such as a playground, community centre or activity centre, whilst construction works are in progress.	High Speed Two (HS2) Ltd	
Tunnel portal	The footprint of a tunnel portal.	High Speed Two (HS2) Ltd	
Tunnels external extent	The external excavated extent of each tunnel bore.	High Speed Two (HS2) Ltd	
Watercourse	The Detailed River Network (DRN) is the only large-scale, accurate and fully attributed digital river centreline covering	Environment Agency	© Environment Agency copyright and/or database right 2015. All rights reserved.

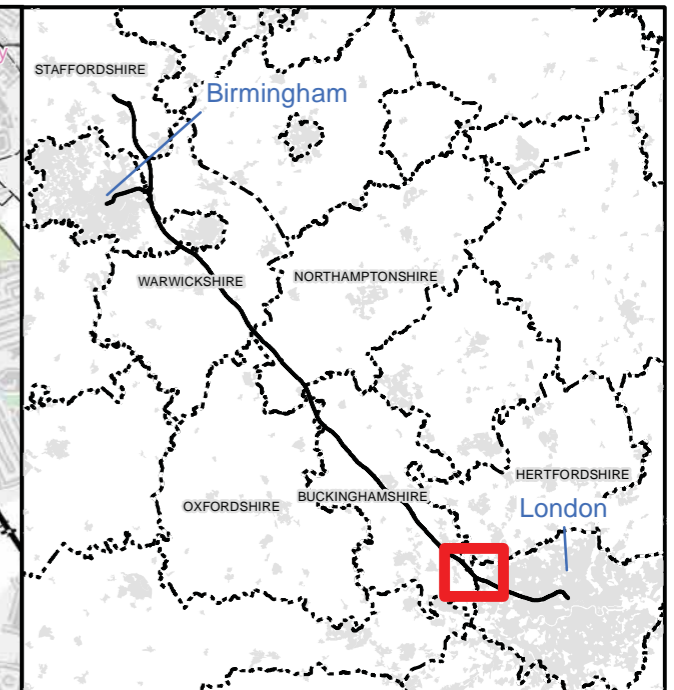
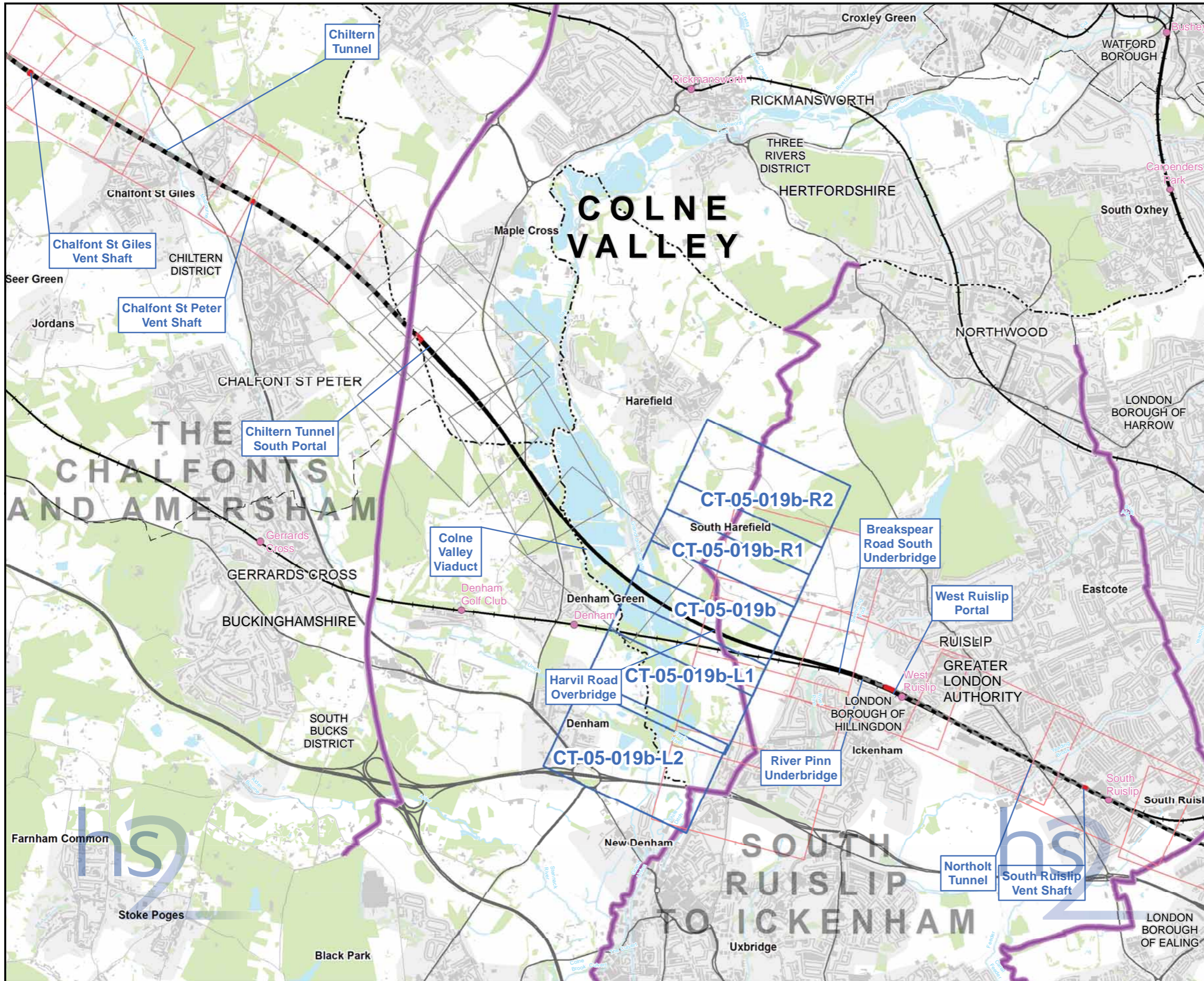
Legend features	Definition	Source	Copyright
	England and Wales.		
Watercourse diversion	Includes rivers, streams, ditches and other open channels, diversions to these, together with any new culverts required.	High Speed Two (HS2) Ltd	
Wetland habitat creation	Ecological mitigation area to provide new wetland habitat creation, enhancements to existing areas and areas for ecological management. This level does not include screening planting for visual mitigation purposes.	High Speed Two (HS2) Ltd	
Woodland habitat creation	Ecological mitigation area to provide new woodland planting, connectivity enhancements to existing areas and areas for ecological management. This level does not include screening planting for visual mitigation purposes.	High Speed Two (HS2) Ltd	

This page is left intentionally blank

HIGH SPEED RAIL (LONDON - WEST MIDLANDS)

Supplementary Environmental Statement and
Additional Provision 2 Environmental Statement

Volume 2 | CT-05 – Construction Phase
CT-06 – Proposed Scheme



Map Series Information:

These plans show the land potentially required during construction, the construction features, access requirements and infrastructure associated with construction of the Proposed Scheme. The plans also show the construction phase arrangements for public access using Public Rights of Way.

The base mapping shown on the plans is reflective of 2014 Ordnance Survey (OS) data.

- Main Map Legend**
- Route in tunnel
 - Route on surface
 - Depot, station, headhouse or portal building
 - Community forum boundary
 - Existing railway station
 - County boundary
 - District/Borough boundary
 - Map sheets included in this community forum with amendment
 - Map sheets included in this community forum with no amendment
 - Map sheets not included in this community forum

Map Number	CT-05-INDEX-CFA7
Map Name	Index Map of: Construction Phase SES and AP2 ES Community Forum Area CFA7: Colne Valley

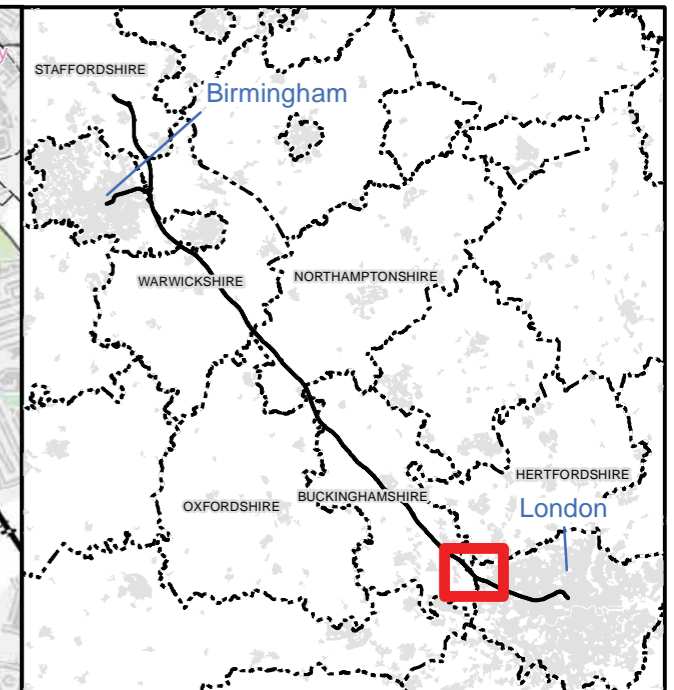
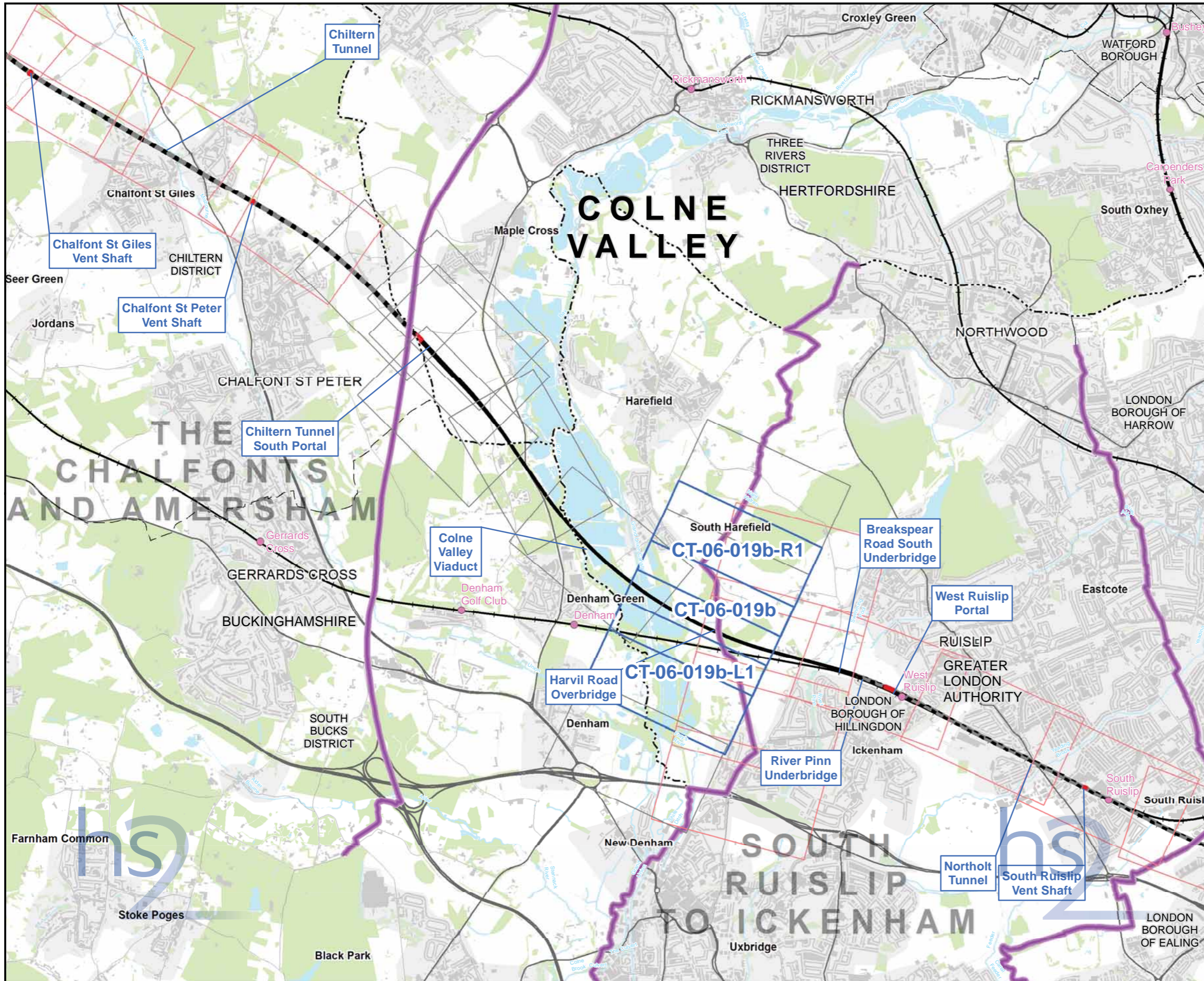
HS2 Ltd accept no responsibility for any circumstances, which arise from the reproduction of this map after alteration, amendment or abbreviation or if it is issued in part or issued incomplete in any way.

Registered in England. Registration number 06791686.
Registered office: One Canada Square, London, E14 5AB.

Scale at A3: 1:50,000

© Crown copyright and database rights 2015
Ordnance Survey Licence Number 100049190.

Doc Number: C250-ARP-EV-MAP-000-001304-AP02 -P01 **Date:** 01/06/15



Map Series Information:

These maps show permanent features, infrastructure, restored land, and areas for landscaping, screening and ecological mitigation associated with the Proposed Scheme.

The base mapping shown on the plans is reflective of 2014 Ordnance Survey (OS) data.

Main Map Legend

Route in tunnel	Map sheets included in this community forum with amendment
Route on surface	Map sheets included in this community forum with no amendment
Depot, station, headhouse or portal building	Map sheets not included in this community forum
Community forum boundary	
Existing railway station	
County boundary	
District/Borough boundary	

Map Number	CT-06-INDEX-CFA7
Map Name	Index Map of: Proposed Scheme SES and AP2 ES Community Forum Area CFA7: Colne Valley

HS2 Ltd accept no responsibility for any circumstances, which arise from the reproduction of this map after alteration, amendment or abbreviation or if it is issued in part or issued incomplete in any way.

Registered in England. Registration number 06791686.
Registered office: One Canada Square, London, E14 5AB.

Scale at A3: 1:50,000

© Crown copyright and database rights 2015
Ordnance Survey Licence Number 100049190.

Doc Number: C250-ARP-EV-MAP-000-001329-AP02 -P01 **Date: 16/06/15**

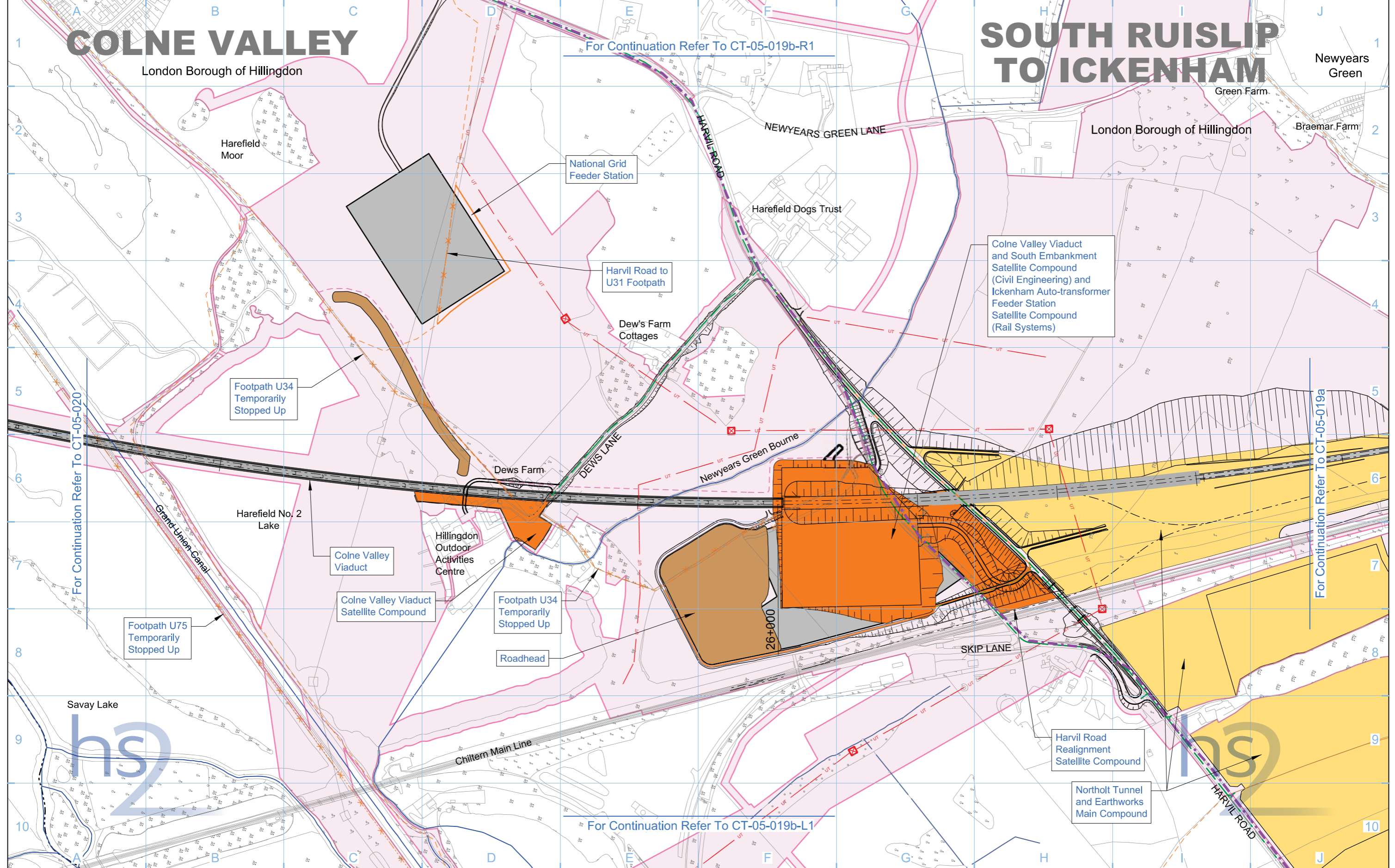
COLNE VALLEY

London Borough of Hillingdon

SOUTH RUISLIP TO ICKENHAM

Newyears Green

London Borough of Hillingdon



For Continuation Refer To CT-05-019b-R1

For Continuation Refer To CT-05-020

For Continuation Refer To CT-05-019a

For Continuation Refer To CT-05-019b-L1

Legend	
	Depot, station, headhouse or portal building
	Tunnel portal
	Main construction compound
	Satellite construction compound
	Temporary material stockpile
	Rail alignment formation
	Landscape earthworks
	Engineering earthworks
	County boundary
	Borough / District boundary
	Land potentially required during construction
	Community forum boundary
	Existing watercourse
	Tunnels external extent
	Construction traffic route
	Existing public right of way (PRoW)
	New, diverted or realigned PRoW
	Stopped-up PRoW
	Temporary PRoW diversion / realignment
	Temporary highway diversion / realignment
	Main utility works
	Chainage (e.g. 10+000)
	Rail alignment

Map Number	CT-05-019b
Map Name	Construction Phase
Community Forum Area	CFA07 Colne Valley

Registered in England, Registration number 06791686
Registered office: Eland House, Bressenden Place, London SW1E 5DU

Scale at A3: 1:5,000

Metres

© Crown copyright and database rights 2013. Ordnance Survey Licence Number 100049190.

Doc Number: C222-ATK-EV-DPL-020-050701 P03 Date: 22/10/13

COLNE VALLEY

London Borough of Hillingdon

SOUTH RUISLIP TO ICKENHAM

Newyears Green

London Borough of Hillingdon

AP2-007-002: Additional land required for utility works

National Grid Feeder Station

Harefield Dogs Trust

Harvil Road to U31 Footpath

Dew's Farm Cottages

Colne Valley Viaduct and South Embankment Satellite Compound (Civil Engineering) and Ickenham Auto-transformer Feeder Station Satellite Compound (Rail Systems)

Footpath U34 Temporarily Stopped Up

Dew's Farm

DEWS LANE

Newyears Green Bourne

Harefield No. 2 Lake

Colne Valley Viaduct

Hillingdon Outdoor Activities Centre

Colne Valley Viaduct Satellite Compound

Footpath U34 Temporarily Stopped Up

Roadhead

Footpath U75 Temporarily Stopped Up

Savay Lake

Chiltern Main Line

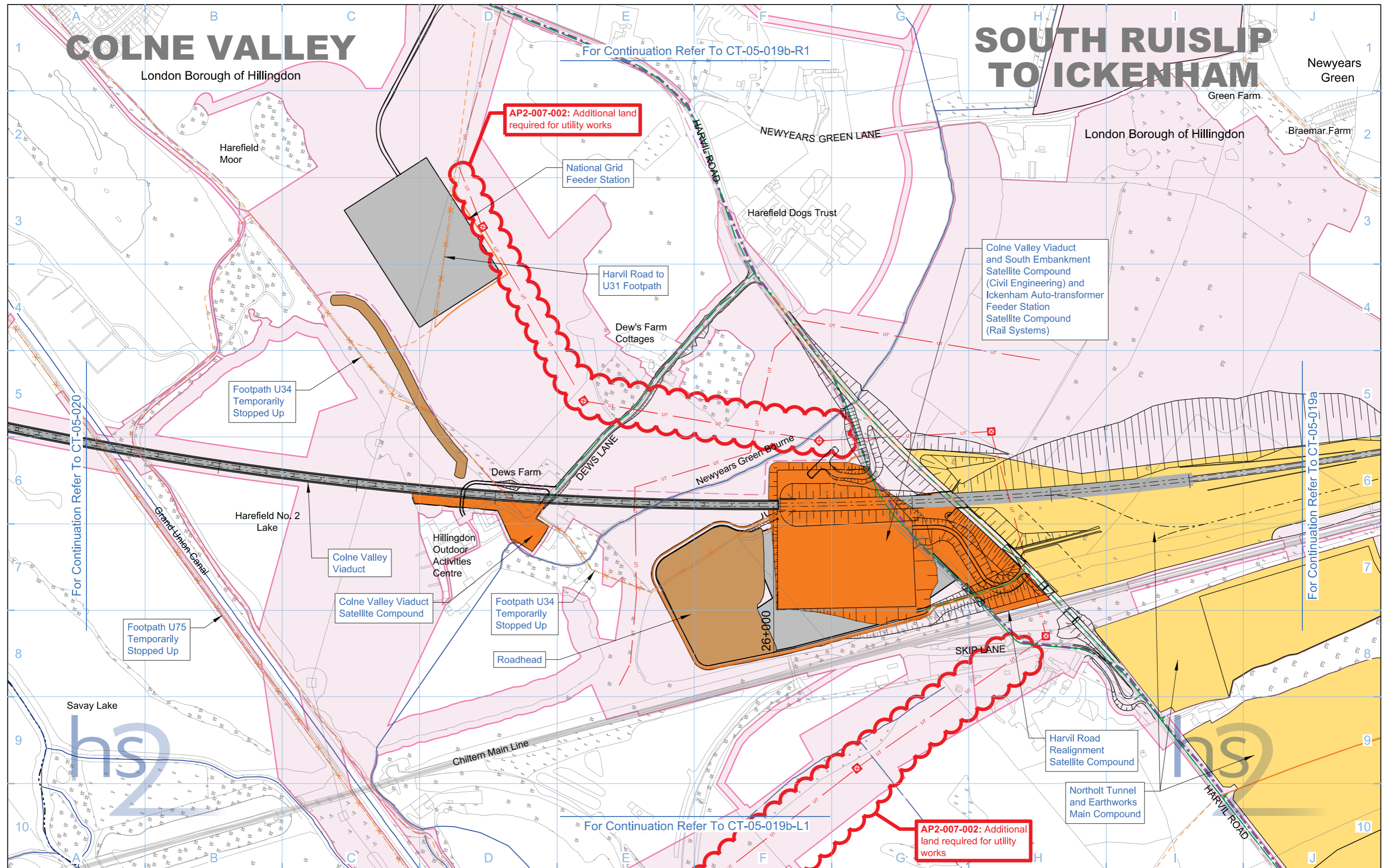
SKIP LANE

Harvil Road Realignment Satellite Compound

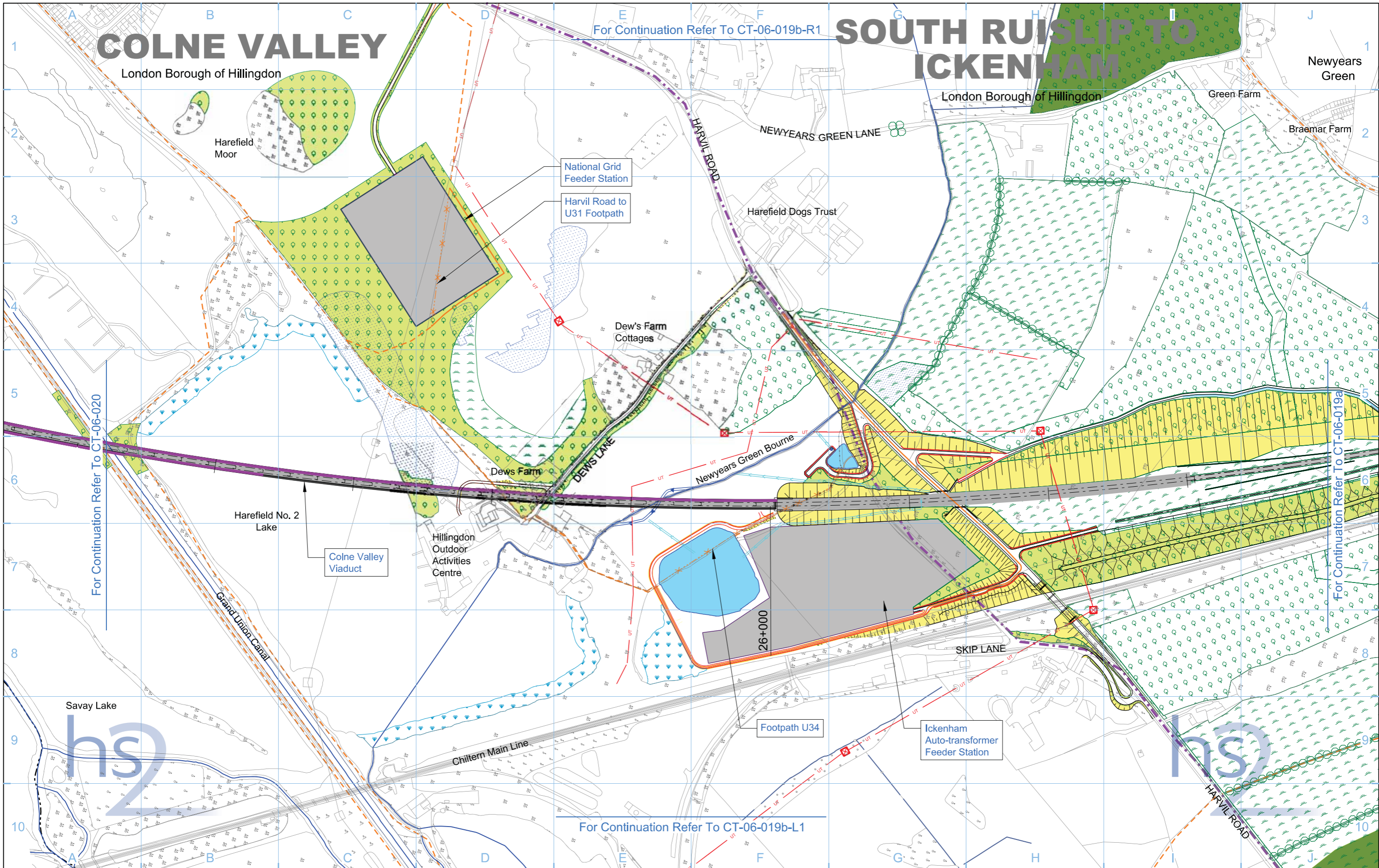
Northolt Tunnel and Earthworks Main Compound

For Continuation Refer To CT-05-019b-L1

AP2-007-002: Additional land required for utility works



Legend <ul style="list-style-type: none"> Depot, station, headhouse or portal building Tunnel portal Main construction compound Satellite construction compound Temporary material stockpile Rail alignment formation Landscape earthworks Engineering earthworks County boundary Borough / District boundary Land potentially required during construction Temporary replacement community facility Community forum boundary Existing watercourse Tunnels external extent Construction traffic route Existing public right of way (PRoW) New, diverted or realigned PRoW Stopped-up PRoW Temporary PRoW diversion / realignment Temporary highway diversion / realignment Main utility works 		<ul style="list-style-type: none"> Chainage (e.g. 10+000) Rail alignment 	<p>Map Number: CT-05-019b</p> <p>Map Name: Construction Phase SES and AP2 ES</p> <p>Community Forum Area: CFA07 Colne Valley</p>	<p>hs2</p> <p>HS2 Ltd accept no responsibility for any circumstances, which arise from the reproduction of this map after alteration, amendment or abbreviation or if it is issued in part or issued incomplete in any way.</p> <p>Registered in England, Registration number 06791686 Registered offices One Canada Square, London, E14 5AB</p> <p>Scale at A3: 1:5,000</p> <p>© Crown copyright and database rights 2015, Ordnance Survey Licence Number 100049190.</p> <p>Doc Number: C222-ATK-EV-DPL-020-050701-AP02 P03 Date: 14/05/15</p>
---	--	--	--	---



Legend 		Map Number CT-06-019b Proposed Scheme Community Forum Area CFA07 Colne Valley	 HS2 Ltd accept no responsibility for any circumstances, which arise from the reproduction of this map after alteration, amendment or abbreviation or if it is issued in part or issued incomplete in any way. Registered in England, Registration number 06791686 Registered office: Eland House, Bressenden Place, London SW1E 5DU Scale at A3: 1:5,000 0 50 100 150 200 250 Metres © Crown copyright and database rights 2013. Ordnance Survey Licence Number 100049190. Doc Number: C222-ATK-EV-DPL-020-060701 P04 Date: 30/10/13
-------------------	--	--	--

COLNE VALLEY

London Borough of Hillingdon

SOUTH RUISLIP TO ICKENHAM

London Borough of Hillingdon

Newyears Green

Green Farm

Braemar Farm

AP2-007-002: Additional land required for utility works

National Grid Feeder Station

Harvil Road to U31 Footpath

Harefield Dogs Trust

Dew's Farm Cottages

Dew's Farm

Newyears Green Bourne

Harefield No. 2 Lake

Colne Valley Viaduct

Hillingdon Outdoor Activities Centre

26+000

SKIP LANE

Footpath U34

AP2-007-002: Additional land required for utility works

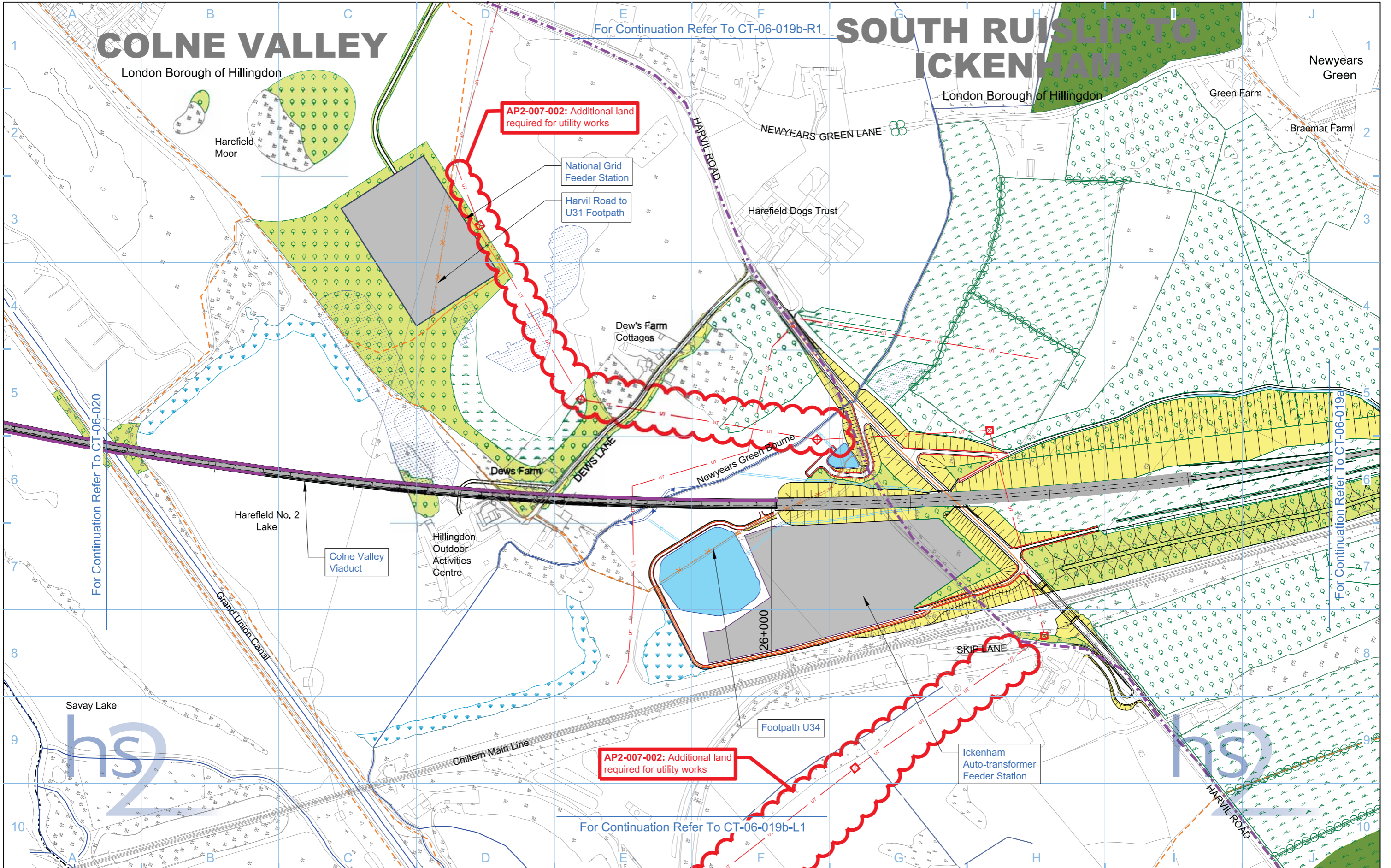
Ickenham Auto-transformer Feeder Station

Chiltern Main Line

For Continuation Refer To CT-06-019b-L1

For Continuation Refer To CT-06-020

For Continuation Refer To CT-06-019a



Legend

	Depot, station, headhouse or portal building
	Tunnel portal
	Electricity substation
	Land drainage area
	Ecological mitigation pond
	Balancing pond

	Replacement floodplain storage
	Woodland habitat creation
	Wetland habitat creation
	Grassland habitat creation
	Landscape mitigation planting (scrub / woodland)
	Grassed areas
	Sustainable placement

	Public realm/Replacement community facility
	Engineering earthworks
	Landscape earthworks
	Rail alignment formation
	Returned to suitable development use
	County boundary
	Borough / District boundary

	Community forum boundary
	Watercourse diversion
	Existing watercourse
	Ditches - new
	Hedgerow habitat creation
	Main utility works
	Existing public right of way (PRoW)
	New, diverted or realigned PRoW

	Stopped-up PRoW
	Tunnels external extent
	Rail alignment
	HS2 Access road
	Noise fence barrier
	Chainage (e.g. 10+000)

Map Number	CT-06-019b
Map Name	Proposed Scheme SES and AP2 ES
Community Forum Area	CFA07 Colne Valley

hs2

HS2 Ltd accept no responsibility for any circumstances, which arise from the reproduction of this map after alteration, amendment or abbreviation or if it is issued in part or issued incomplete in any way.

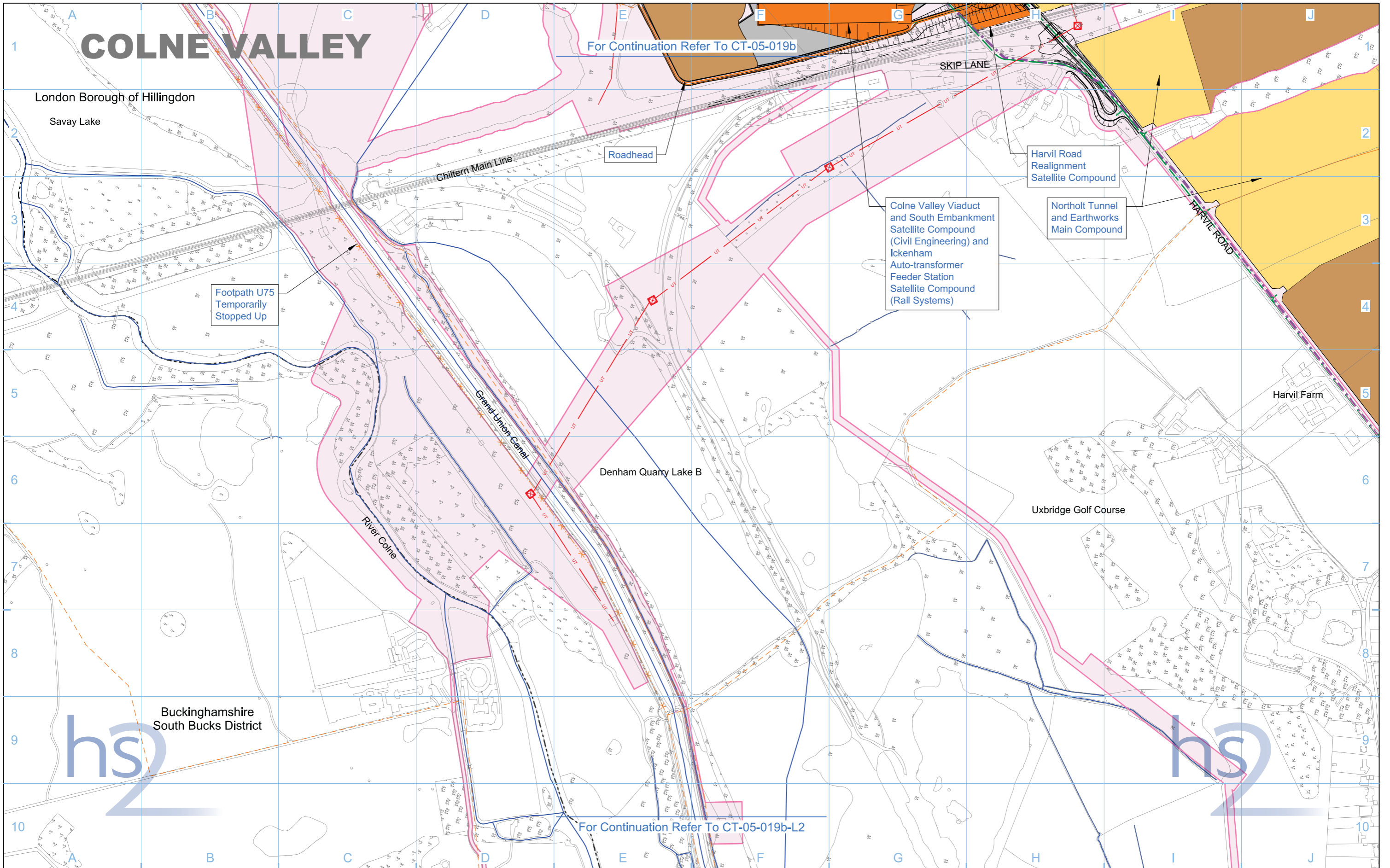
Registered in England, Registration number 06791686
Registered offices One Canada Square, London, E14 5AB

Scale at A3: 1:5,000

0 50 100 150 200 250 Metres

© Crown copyright and database rights 2015. Ordnance Survey Licence Number 100049190.

Doc Number: C222-ATK-EV-DPL-020-060701-AP02 P03 Date: 14/05/15



COLNE VALLEY

For Continuation Refer To CT-05-019b

SKIP LANE

London Borough of Hillingdon

Savay Lake

Chiltern Main Line

Roadhead

Harvil Road Realignment Satellite Compound

Colne Valley Viaduct and South Embankment Satellite Compound (Civil Engineering) and Ickenham Auto-transformer Feeder Station Satellite Compound (Rail Systems)

Northolt Tunnel and Earthworks Main Compound

Footpath U75 Temporarily Stopped Up

Grand Union Canal

Denham Quarry Lake B

Harvil Farm

Uxbridge Golf Course

River Colne

Buckinghamshire South Bucks District

For Continuation Refer To CT-05-019b-L2

Legend	
	Rail alignment formation
	Depot, station, headhouse or portal building
	Tunnel portal
	Main construction compound
	Satellite construction compound
	Temporary material stockpile
	Land potentially required during construction
	Landscape earthworks
	Engineering earthworks
	County boundary
	Borough / District boundary
	Existing watercourse
	Tunnels external extent
	Construction traffic route
	Existing public right of way (PRoW)
	New, diverted or realigned PRoW
	Community forum boundary
	Temporary PRoW diversion / realignment
	Temporary highway diversion / realignment
	Main utility works
	Stopped-up PRoW
	Chainage (e.g. 10+000)
	Rail alignment

Map Number	CT-05-019b-L1
Map Name	Construction Phase
Community Forum Area	CFA07 Colne Valley

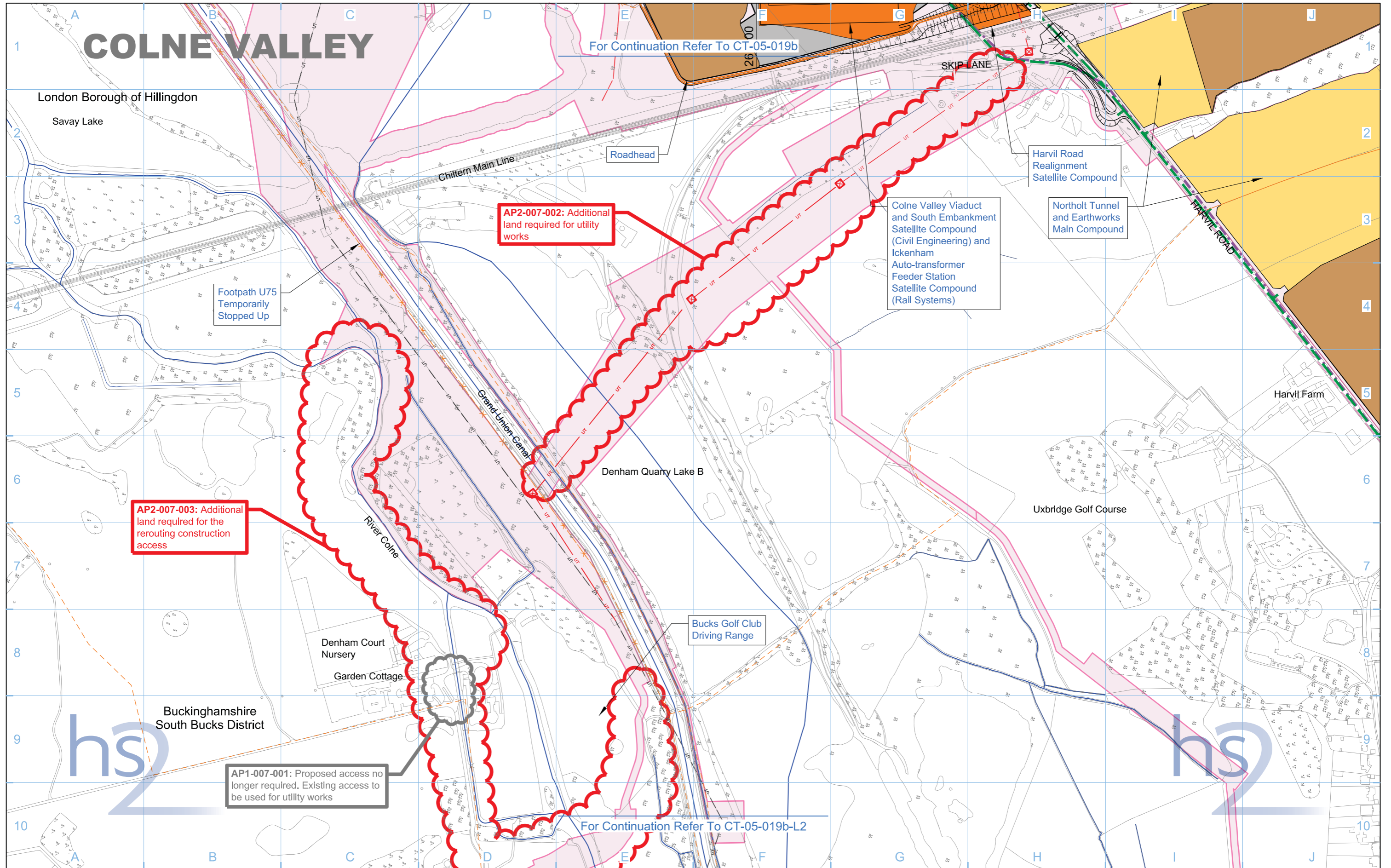
Registered in England, Registration number 06791686
Registered office: Eland House, Bressenden Place, London SW1E 5DU

Scale at A3: 1:5,000

Metres

© Crown copyright and database rights 2013.
Ordnance Survey Licence Number 100049190.

Doc Number: C222-ATK-EV-DPL-020-050703 P03 Date: 22/10/13



Legend	
	Depot, station, headhouse or portal building
	Tunnel portal
	Main construction compound
	Satellite construction compound
	Temporary material stockpile
	Rail alignment formation
	Landscape earthworks
	Engineering earthworks
	County boundary
	Borough / District boundary
	Land potentially required during construction
	Temporary replacement community facility
	Community forum boundary
	Existing watercourse
	Tunnels external extent
	Construction traffic route
	Existing public right of way (PRoW)

	New, diverted or realigned PRoW
	Stopped-up PRoW
	Temporary PRoW diversion / realignment
	Temporary highway diversion / realignment
	Main utility works

	Chainage (e.g. 10+000)
	Rail alignment

Map Number	CT-05-019b-L1
Map Name	Construction Phase SES and AP2 ES
Community Forum Area	CFA07 Colne Valley

HS2 Ltd accept no responsibility for any circumstances, which arise from the reproduction of this map after alteration, amendment or abbreviation or if it is issued in part or issued incomplete in any way.

Registered in England, Registration number 06791686
Registered offices One Canada Square, London, E14 5AB

Scale at A3: 1:5,000

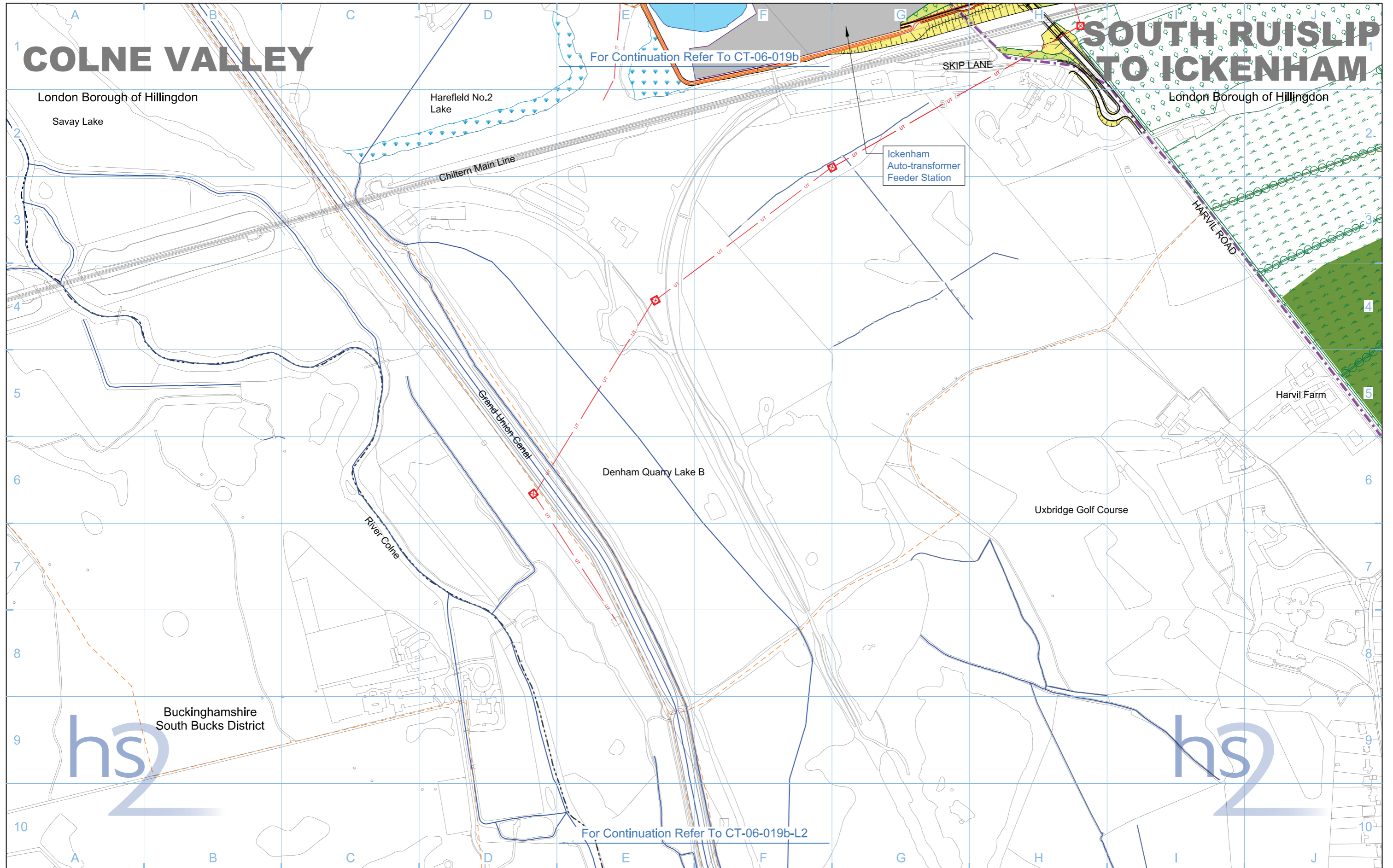
0 50 100 150 200 250 Metres

© Crown copyright and database rights 2015, Ordnance Survey Licence Number 100049190.

Doc Number: C222-ATK-EV-DPL-020-050703-AP02 P03 Date: 14/05/15

COLNE VALLEY

SOUTH RUISLIP TO ICKENHAM



For Continuation Refer To CT-06-019b

For Continuation Refer To CT-06-019b-L2

Ickenham Auto-transformer Feeder Station

SKIP LANE

HARVIL ROAD

Denham Quarry Lake B

Uxbridge Golf Course

Buckinghamshire South Bucks District

- Legend**
- Depot, station, headhouse or portal building
 - Tunnel portal
 - Electricity substation
 - Land drainage area
 - Ecological mitigation pond
 - Balancing pond

- Replacement floodplain storage
- Woodland habitat creation
- Wetland habitat creation
- Grassland habitat creation
- Landscape mitigation planting (scrub / woodland)
- Grassed areas
- Sustainable placement

- Public realm
- Engineering earthworks
- Landscape earthworks
- Rail alignment formation
- Returned to suitable development use
- County boundary
- Borough / District boundary

- Community forum boundary
- Watercourse diversion
- Existing watercourse
- Ditches - new
- Hedgerow habitat creation
- Main utility works
- Existing public right of way (PRoW)
- New, diverted or realigned PRoW

- Stopped-up PRoW
- Tunnels external extent
- Rail alignment
- HS2 Access road
- Noise fence barrier
- Chainage (e.g. 10+000)

Map Number: **CT-06-019b-L1**

Map Name: **Proposed Scheme**

Community Forum Area: **CFA07 Colne Valley**

hs2

HS2 Ltd accept no responsibility for any circumstances, which arise from the reproduction of this map after alteration, amendment or abbreviation or if it is issued in part or issued incomplete in any way.

Registered in England, Registration number 06791686
Registered office: Eland House, Bressenden Place, London SW1E 5DU

Scale at A3: 1:5,000

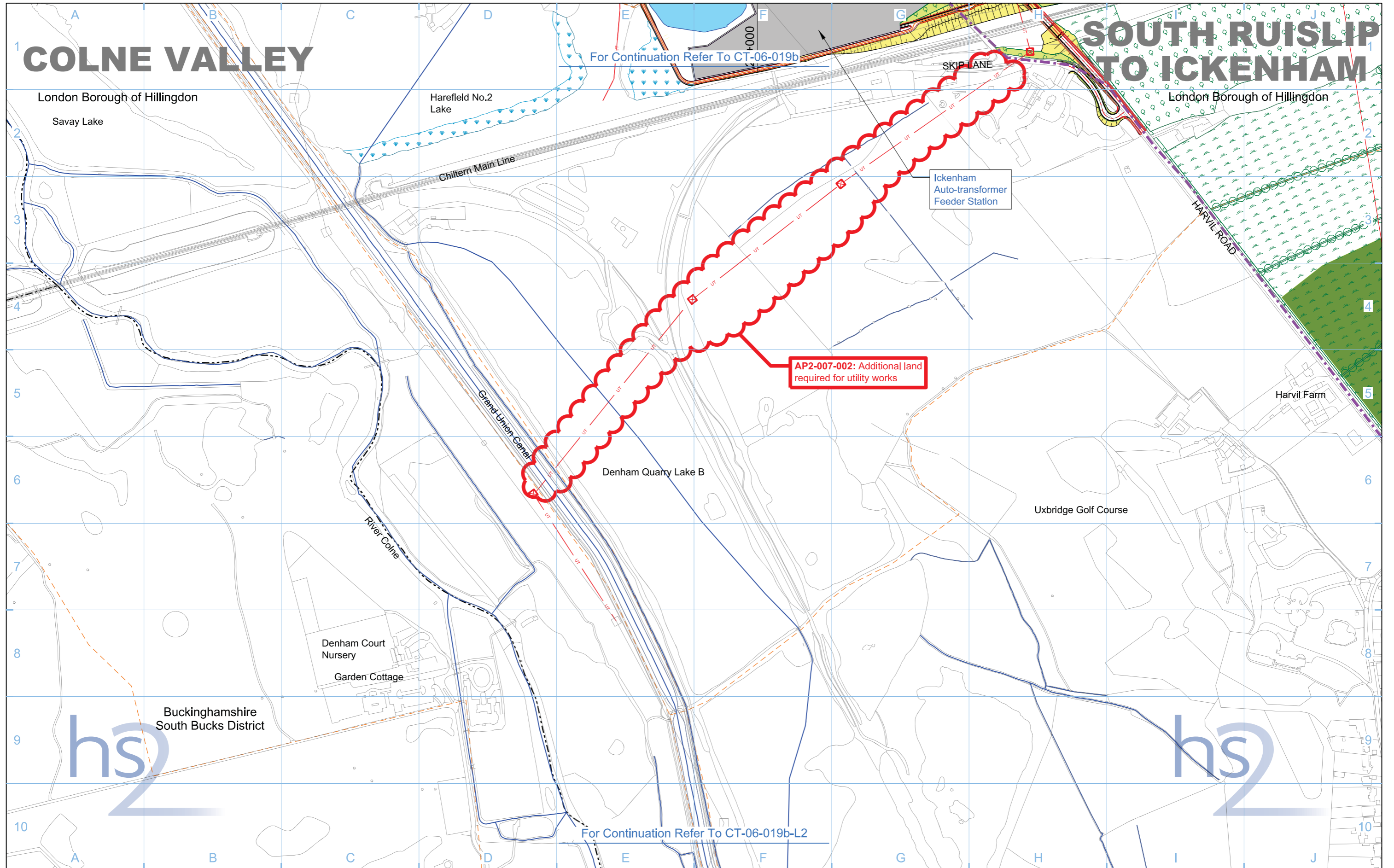
0 50 100 150 200 250 Metres

© Crown copyright and database rights 2013, Ordnance Survey Licence Number 100049190.

Doc Number: C222-ATK-EV-DPL-020-060703 P03 Date: 22/10/13

COLNE VALLEY

SOUTH RUISLIP TO ICKENHAM



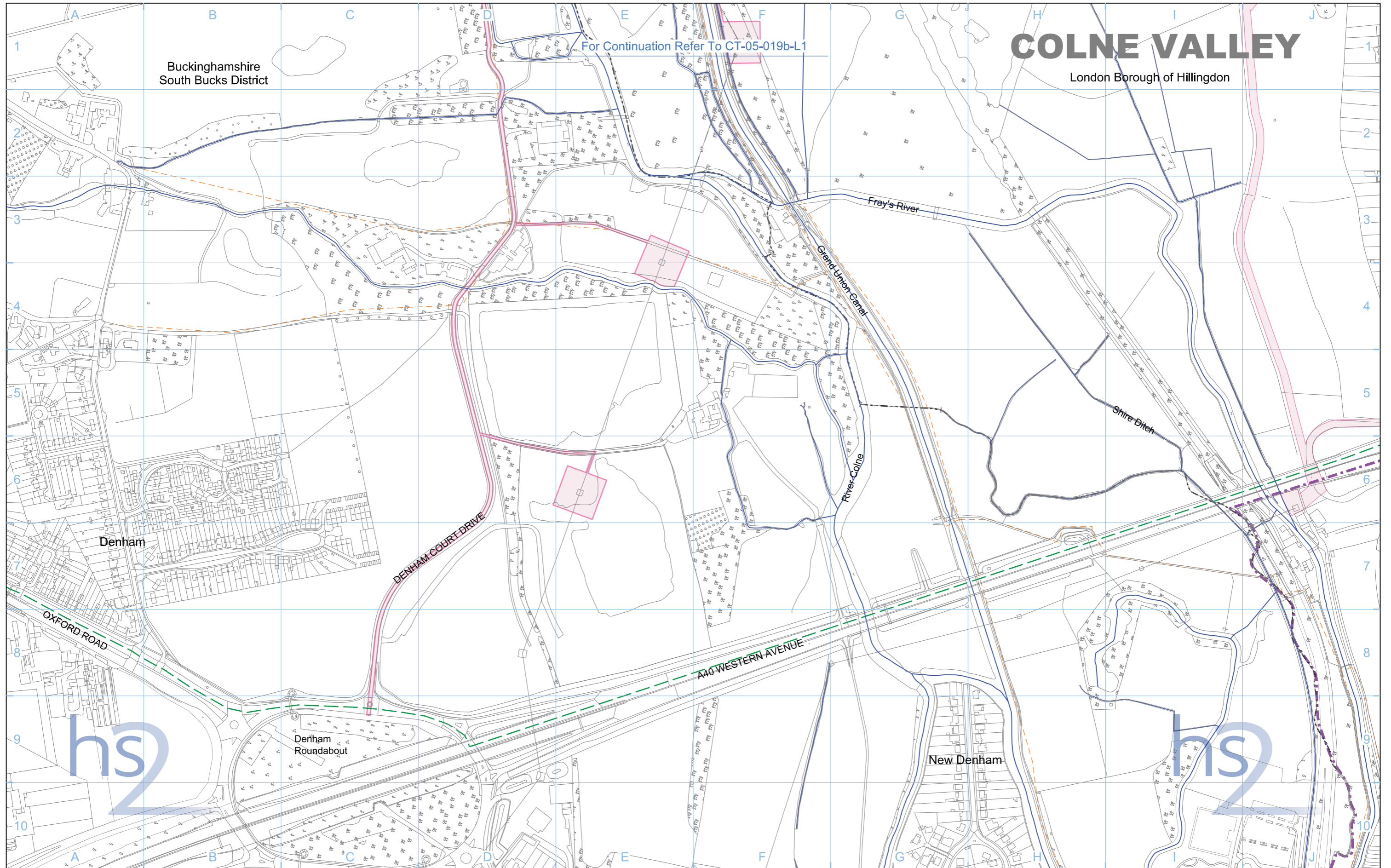
For Continuation Refer To CT-06-019b

AP2-007-002: Additional land required for utility works

Ickenham Auto-transformer Feeder Station

For Continuation Refer To CT-06-019b-L2

Legend 		Map Number CT-06-019b-L1	
Map Name Proposed Scheme SES and AP2 ES			
Community Forum Area CFA07 Colne Valley		Registered in England, Registration number 06791686 Registered offices One Canada Square, London, E14 5AB Scale at A3: 1:5,000 0 50 100 150 200 250 Metres © Crown copyright and database rights 2015, Ordnance Survey Licence Number 100049190. Doc Number: C222-ATK-EV-DPL-020-060703-AP02 P03 Date: 14/05/15	

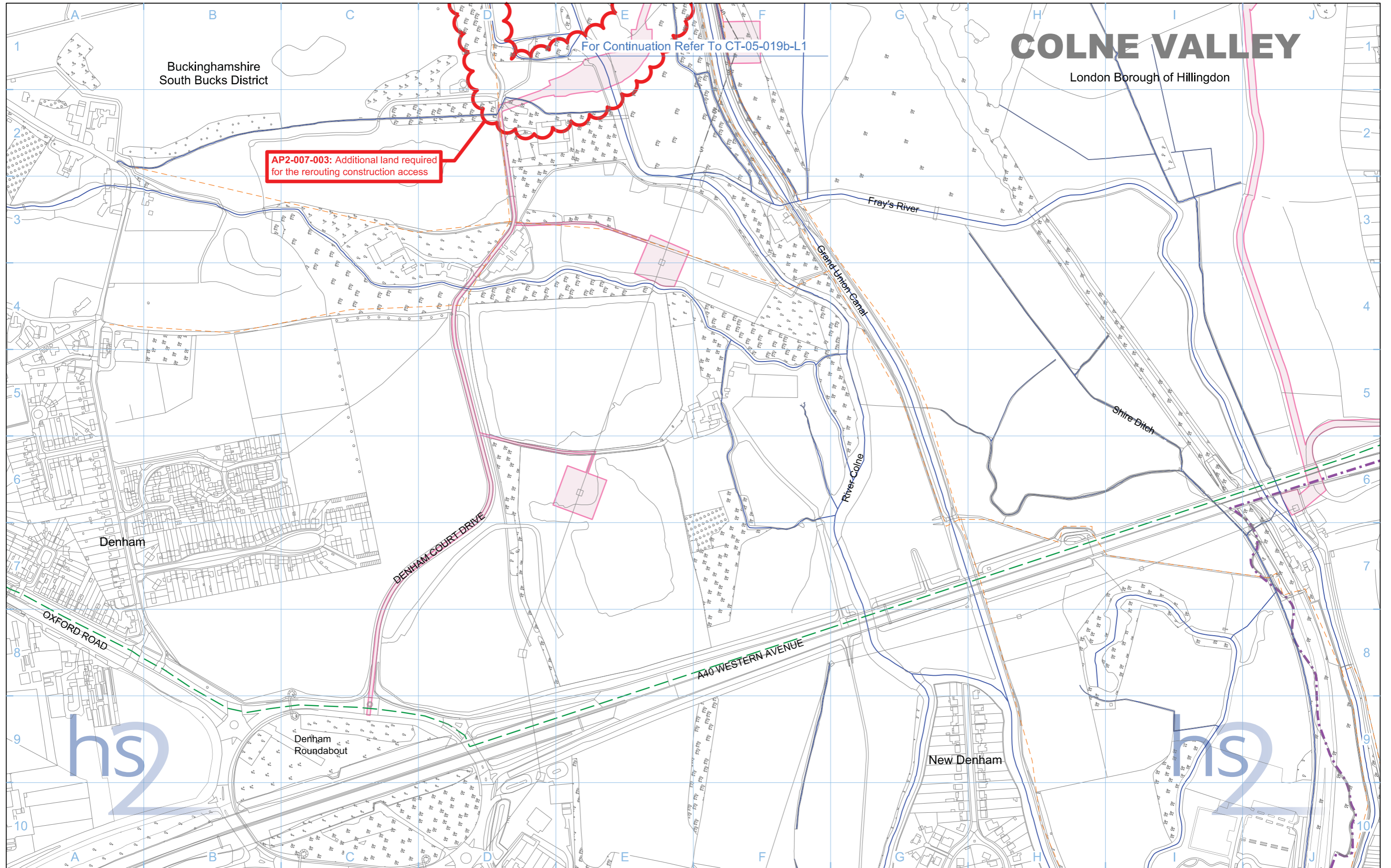


For Continuation Refer To CT-05-019b-L1

COLNE VALLEY

London Borough of Hillingdon

Legend 		Map Number CT-05-019b-L2	 <small>HS2 Ltd accept no responsibility for any circumstances, which arise from the reproduction of this map after alteration, amendment or abbreviation or if it is issued in part or issued incomplete in any way.</small> <small>Registered in England, Registration number 06791686 Registered office: Eland House, Bressenden Place, London SW1E 5DU</small> <small>Scale at A3: 1:5,000</small> <small>© Crown copyright and database rights 2013. Ordnance Survey Licence Number 100049190.</small>
Map Name Construction Phase		Community Forum Area CFA07 Colne Valley	
Doc Number: C222-ATK-EV-DPL-020-050709 P03 Date: 22/10/13			



COLNE VALLEY

London Borough of Hillingdon

Buckinghamshire
South Bucks District

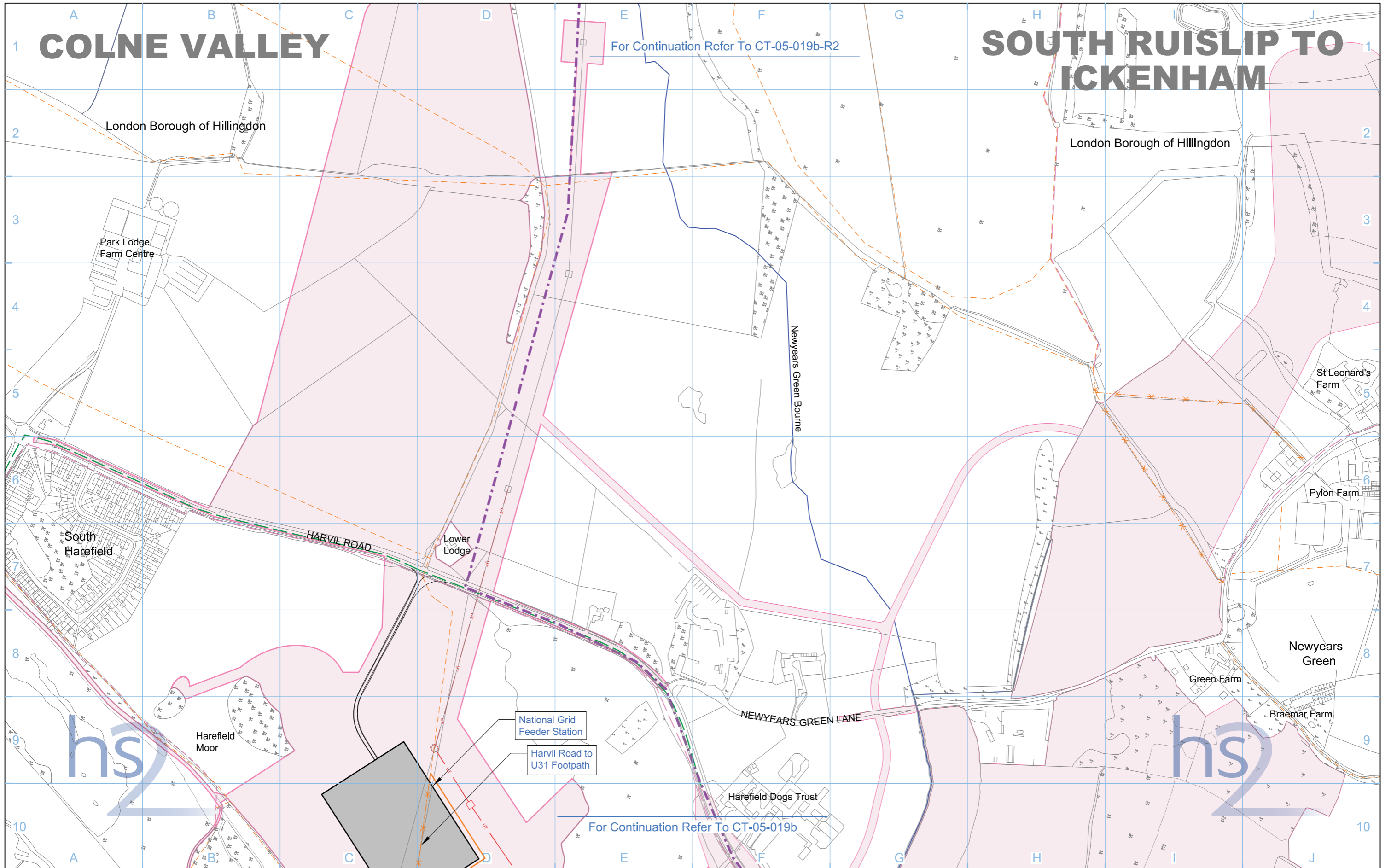
AP2-007-003: Additional land required
for the rerouting construction access

For Continuation Refer To CT-05-019b-L1

Legend 			
Map Number CT-05-019b-L2		Map Name Construction Phase SES and AP2 ES	
Community Forum Area CFA07 Colne Valley		 Registered in England, Registration number 06791686 Registered offices One Canada Square, London, E14 5AB © Crown copyright and database rights 2015, Ordnance Survey Licence Number 100049190. Doc Number: C222-ATK-EV-DPL-020-050709-AP02 P03 Date: 14/05/15	

COLNE VALLEY

SOUTH RUISLIP TO ICKENHAM



For Continuation Refer To CT-05-019b-R2

For Continuation Refer To CT-05-019b

Legend

- | | | | |
|--|---|-------------------------------------|---|
| Depot, station, headhouse or portal building | Rail alignment formation | Community forum boundary | Stopped-up PRoW |
| Tunnel portal | Landscape earthworks | Existing watercourse | Temporary PRoW diversion / realignment |
| Main construction compound | Engineering earthworks | Tunnels external extent | Temporary highway diversion / realignment |
| Satellite construction compound | County boundary | Construction traffic route | Main utility works |
| Temporary material stockpile | Borough / District boundary | Existing public right of way (PRoW) | |
| | Land potentially required during construction | New, diverted or realigned PRoW | |

Chainage (e.g. 10+000)
 10+000
 Rail alignment

Map Number	CT-05-019b-R1
Map Name	Construction Phase
Community Forum Area	CFA07 Colne Valley

HS2 Ltd accept no responsibility for any circumstances, which arise from the reproduction of this map after alteration, amendment or abbreviation or if it is issued in part or issued incomplete in any way.

Registered in England, Registration number 06791686
 Registered office: Eland House, Bressenden Place, London SW1E 5DU

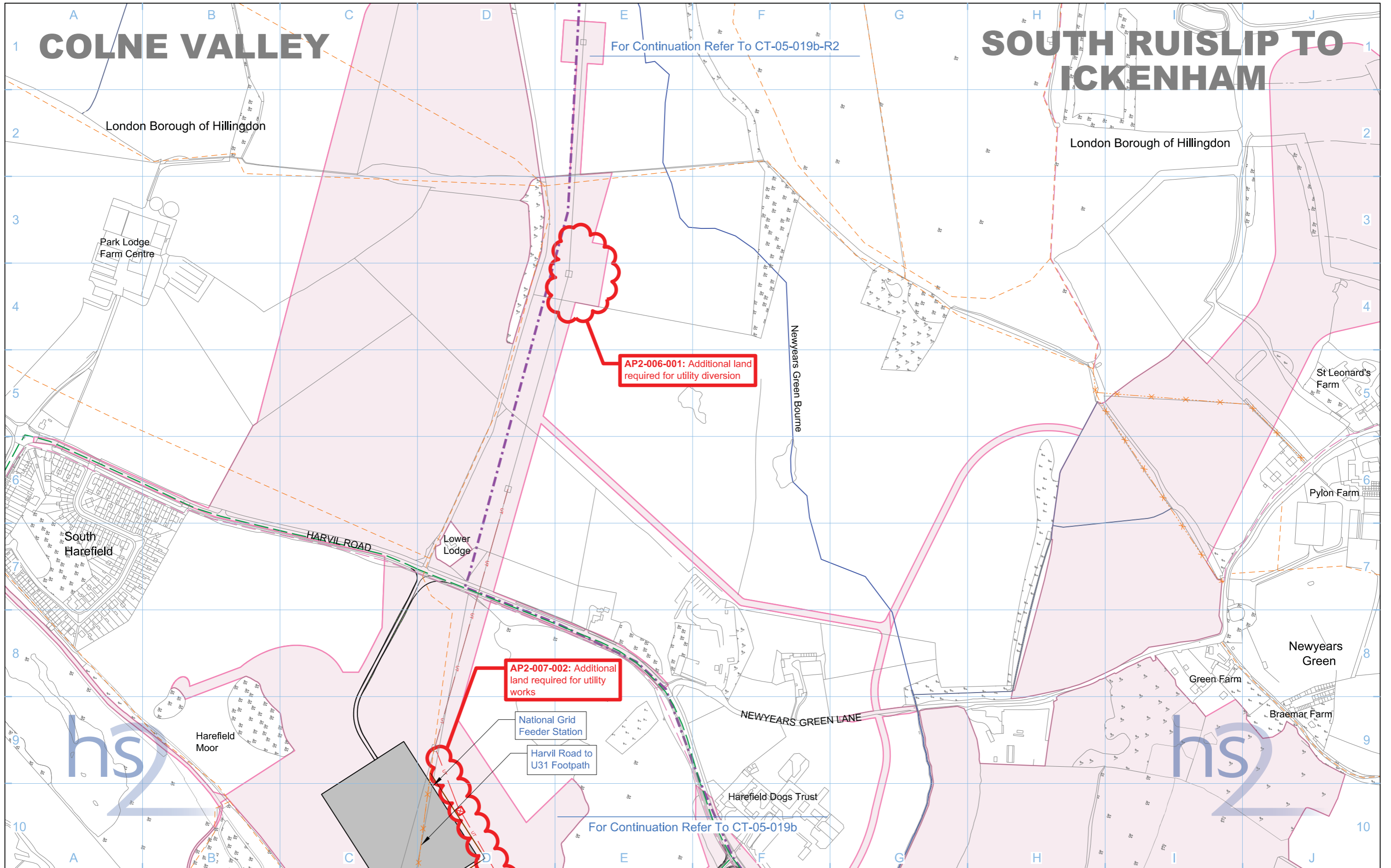
Scale at A3: 1:5,000
 0 50 100 150 200 250 Metres

© Crown copyright and database rights 2013. Ordnance Survey Licence Number 100049190.

Doc Number: C222-ATK-EV-DPL-020-050702 P03 Date: 22/10/13

COLNE VALLEY

SOUTH RUISLIP TO ICKENHAM



For Continuation Refer To CT-05-019b-R2

For Continuation Refer To CT-05-019b

Legend 		Map Number CT-05-019b-R1 Map Name Construction Phase SES and AP2 ES Community Forum Area CFA07 Colne Valley		 HS2 Ltd accept no responsibility for any circumstances, which arise from the reproduction of this map after alteration, amendment or abbreviation or if it is issued in part or issued incomplete in any way. Registered in England, Registration number 06791686 Registered offices One Canada Square, London, E14 5AB Scale at A3: 1:5,000 0 50 100 150 200 250 Metres © Crown copyright and database rights 2015, Ordnance Survey Licence Number 100049190. Doc Number: C222-ATK-EV-DPL-020-050702-AP02 P03 Date: 14/05/15	
-------------------	--	--	--	--	--

COLNE VALLEY

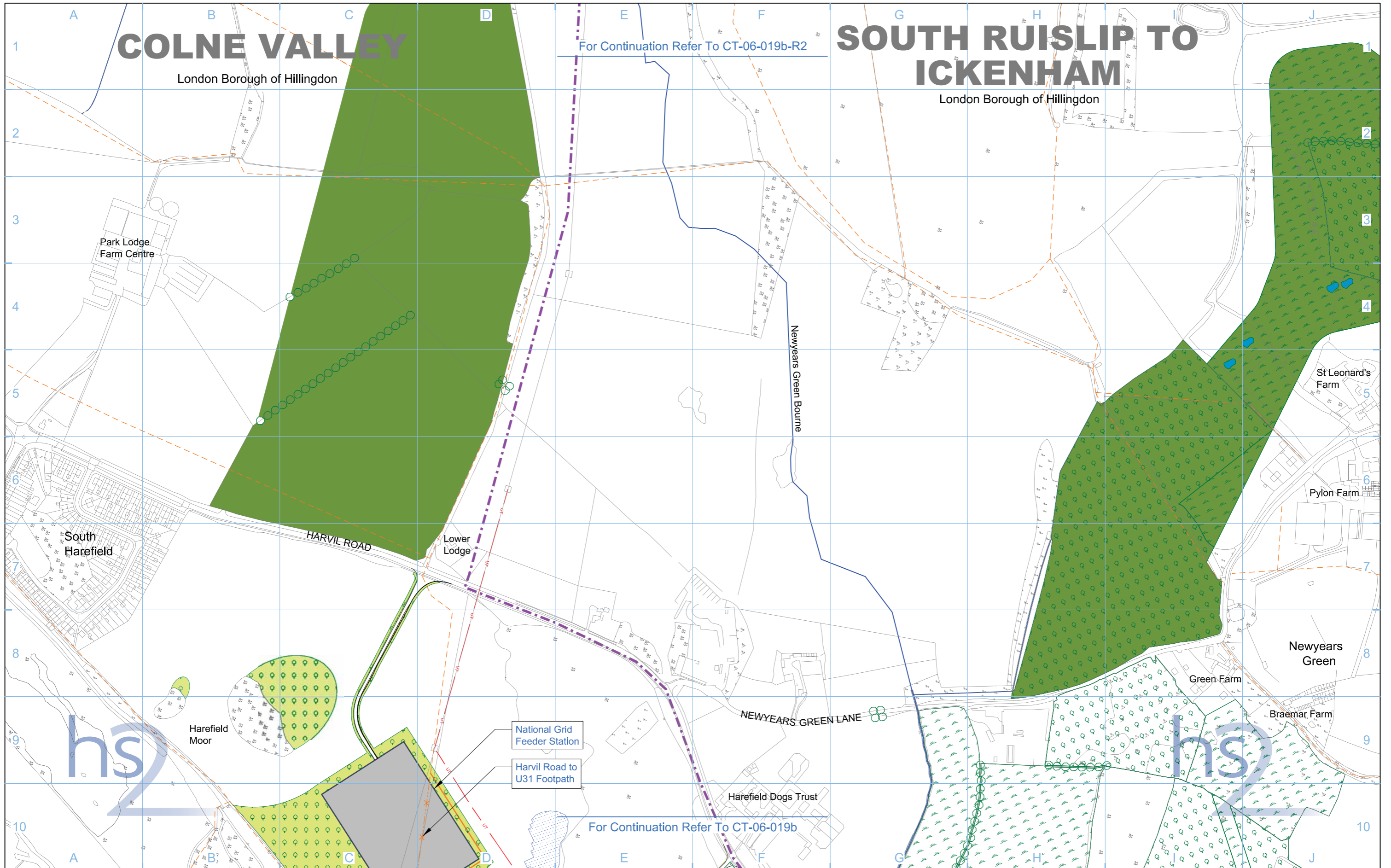
London Borough of Hillingdon

SOUTH RUISLIP TO ICKENHAM

London Borough of Hillingdon

For Continuation Refer To CT-06-019b-R2

For Continuation Refer To CT-06-019b



- Legend**
- Depot, station, headhouse or portal building
 - Tunnel portal
 - Electricity substation
 - Land drainage area
 - Ecological mitigation pond
 - Balancing pond

- Replacement floodplain storage
- Woodland habitat creation
- Wetland habitat creation
- Grassland habitat creation
- Landscape mitigation planting (scrub / woodland)
- Grassed areas
- Sustainable placement

- Public realm
- Engineering earthworks
- Landscape earthworks
- Rail alignment formation
- Returned to suitable development use
- County boundary
- Borough / District boundary

- Community forum boundary
- Watercourse diversion
- Existing watercourse
- Ditches - new
- Hedgerow habitat creation
- Main utility works
- Existing public right of way (PRoW)
- New, diverted or realigned PRoW

- Stopped-up PRoW
- Tunnels external extent
- Rail alignment
- HS2 Access road
- Noise fence barrier
- Chainage (e.g. 10+000)

Map Number
CT-06-019b-R1

Map Name
Proposed Scheme

Community Forum Area
CFA07
Colne Valley

HS2 Ltd accept no responsibility for any circumstances, which arise from the reproduction of this map after alteration, amendment or abbreviation or if it is issued in part or issued incomplete in any way.

Registered in England, Registration number 06791686
Registered office: Eland House, Bressenden Place, London SW1E 5DU

Scale at A3: 1:5,000

© Crown copyright and database rights 2013.
Ordnance Survey Licence Number 100049190.

Doc Number: C222-ATK-EV-DPL-020-060702 P03 Date: 22/10/13

COLNE VALLEY

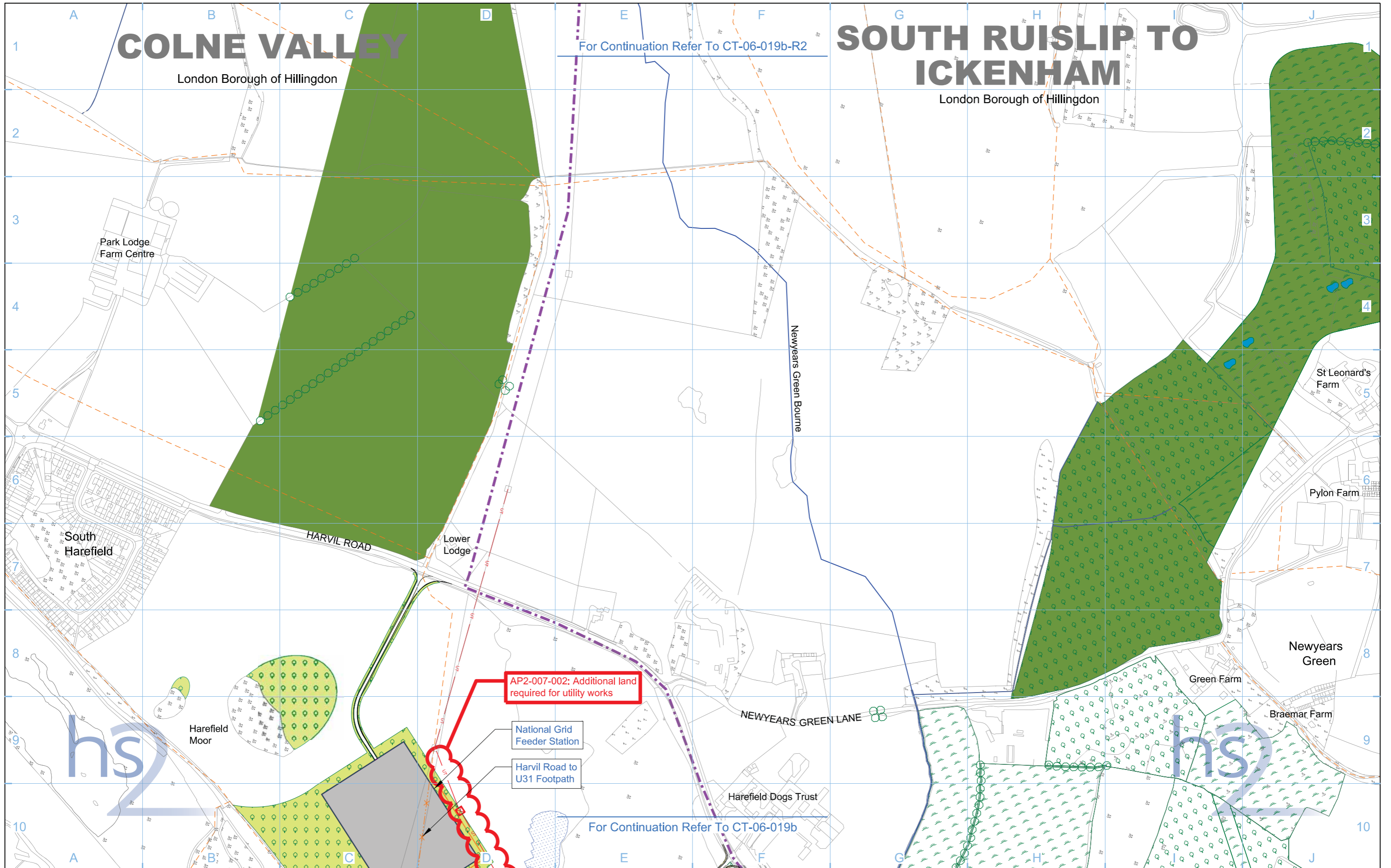
London Borough of Hillingdon

SOUTH RUISLIP TO ICKENHAM

London Borough of Hillingdon

For Continuation Refer To CT-06-019b-R2

For Continuation Refer To CT-06-019b



- Legend**
- Depot, station, headhouse or portal building
 - Tunnel portal
 - Electricity substation
 - Land drainage area
 - Ecological mitigation pond
 - Balancing pond

- Replacement floodplain storage
- Woodland habitat creation
- Wetland habitat creation
- Grassland habitat creation
- Landscape mitigation planting (scrub / woodland)
- Grassed areas
- Sustainable placement

- Public realm/Replacement community facility
- Engineering earthworks
- Landscape earthworks
- Rail alignment formation
- Returned to suitable development use
- County boundary
- Borough / District boundary

- Community forum boundary
- Watercourse diversion
- Existing watercourse
- Ditches - new
- Hedgerow habitat creation
- Main utility works
- Existing public right of way (PRoW)
- New, diverted or realigned PRoW

- Stopped-up PRoW
- Tunnels external extent
- Rail alignment
- HS2 Access road
- Noise fence barrier
- Chainage (e.g. 10+000)

Map Number
CT-06-019b-R1

Map Name
**Proposed Scheme
SES and AP2 ES**

Community Forum Area
CFA07
Colne Valley

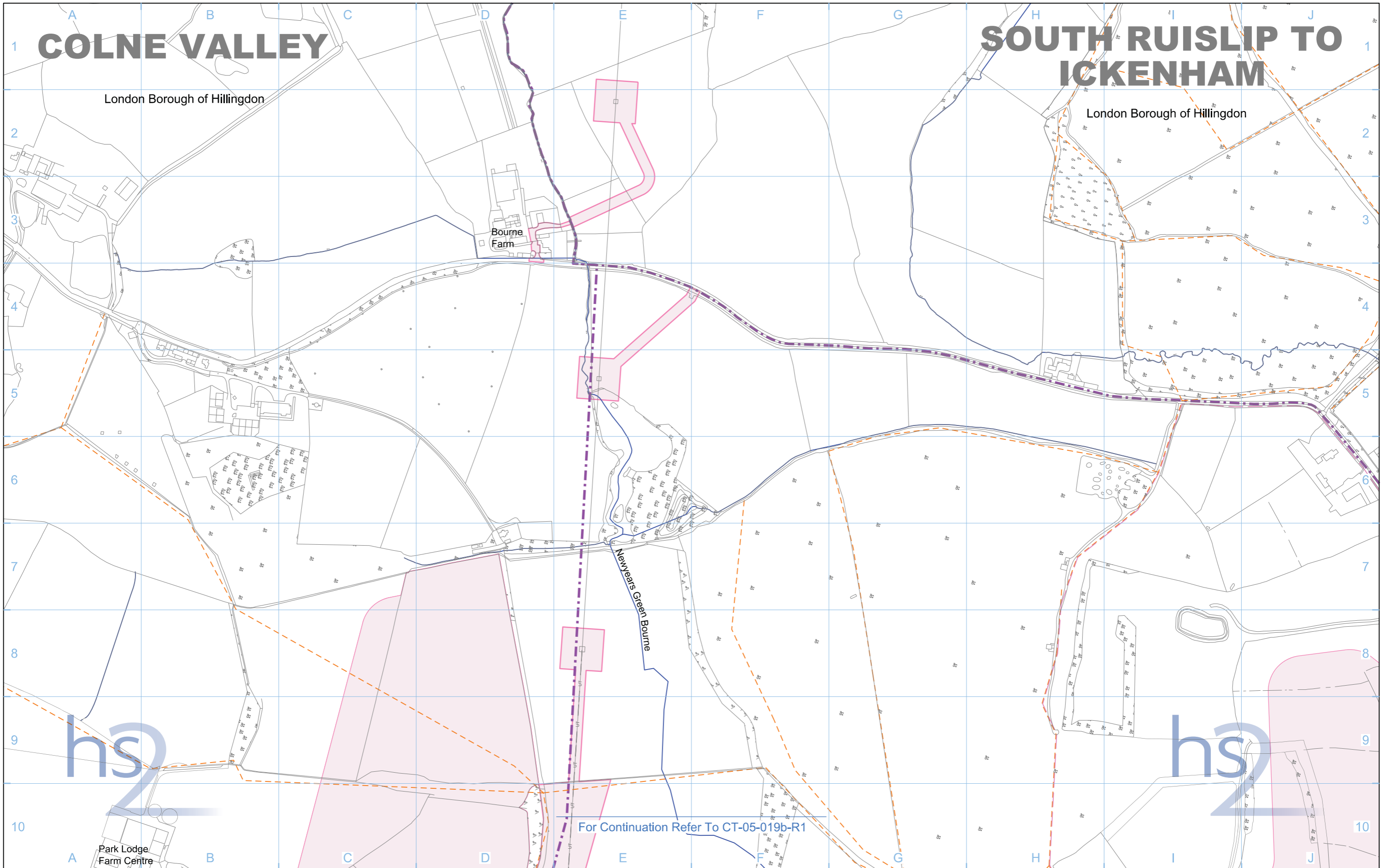
HS2 Ltd accept no responsibility for any circumstances, which arise from the reproduction of this map after alteration, amendment or abbreviation or if it is issued in part or issued incomplete in any way.

Registered in England, Registration number 06791686
Registered office One Canada Square, London, E14 5AB

Scale at A3: 1:5,000

© Crown copyright and database rights 2015, Ordnance Survey Licence Number 100049190.

Doc Number: C222-ATK-EV-DPL-020-060702-AP02 P03 Date: 14/05/15



COLNE VALLEY

SOUTH RUISLIP TO ICKENHAM

London Borough of Hillingdon

London Borough of Hillingdon

Bourne Farm

Newyears Green Bourne

Park Lodge Farm Centre

For Continuation Refer To CT-05-019b-R1

Legend	
	Depot, station, headhouse or portal building
	Tunnel portal
	Main construction compound
	Satellite construction compound
	Temporary material stockpile
	Rail alignment formation
	Landscape earthworks
	Engineering earthworks
	County boundary
	Borough / District boundary
	Land potentially required during construction
	Community forum boundary
	Existing watercourse
	Tunnels external extent
	Construction traffic route
	Existing public right of way (PRoW)
	New, diverted or realigned PRoW
	Stopped-up PRoW
	Temporary PRoW diversion / realignment
	Temporary highway diversion / realignment
	UT - Main utility works
	Chainage (e.g. 10+000)
	Rail alignment

Map Number	CT-05-019b-R2
Map Name	Construction Phase
Community Forum Area	CFA07 Colne Valley

Registered in England, Registration number 06791686
Registered office: Eland House, Bressenden Place,
London SW1E 5DU

HS2 Ltd accept no responsibility for any circumstances, which arise from the reproduction of this map after alteration, amendment or abbreviation or if it is issued in part or issued incomplete in any way.

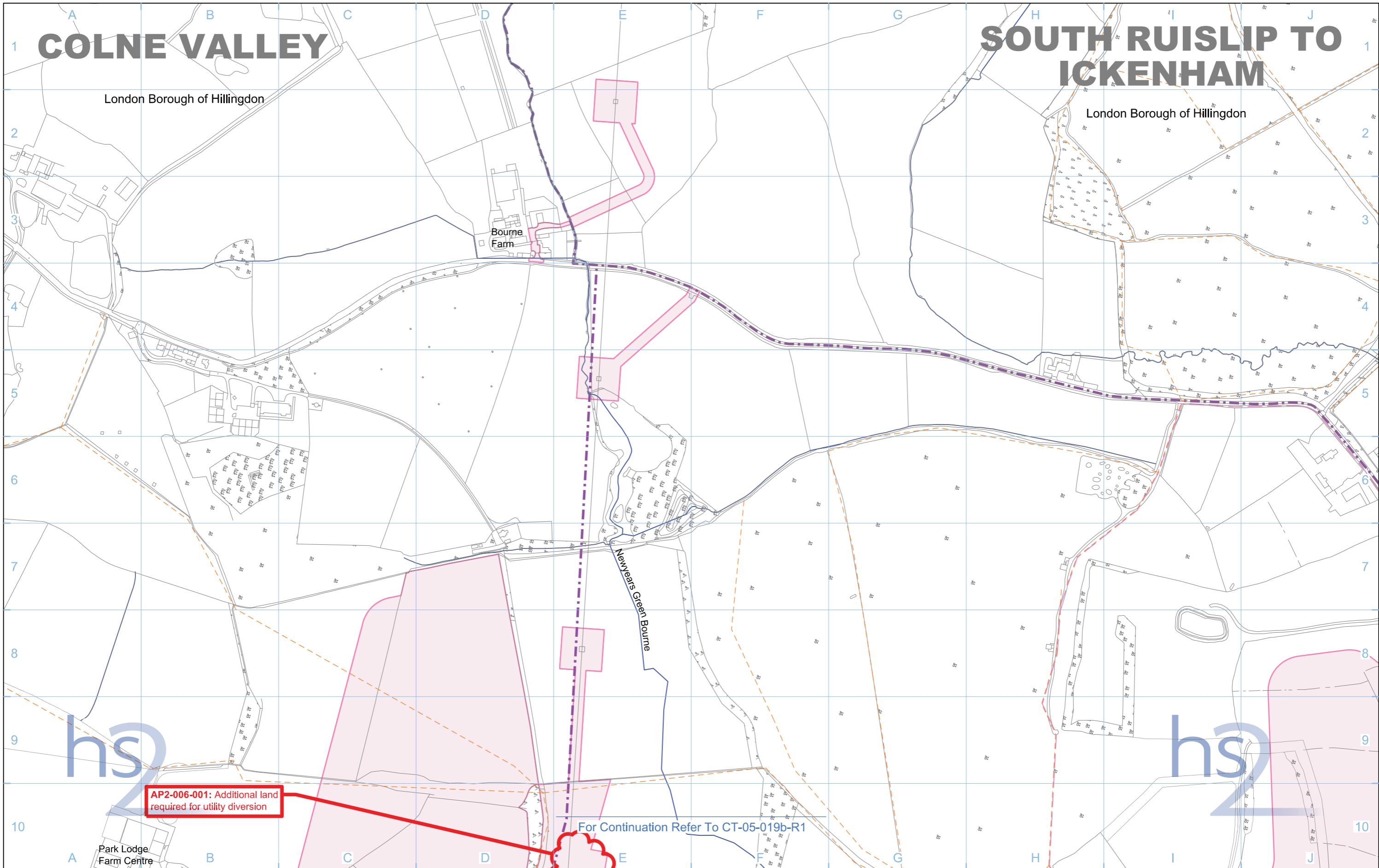
Scale at A3: 1:5,000

© Crown copyright and database rights 2013.
Ordnance Survey Licence Number 100049190.

Doc Number: C222-ATK-EV-DPL-020-050710

P03

Date: 22/10/13



Legend	
	Depot, station, headhouse or portal building
	Tunnel portal
	Main construction compound
	Satellite construction compound
	Temporary material stockpile
	Rail alignment formation
	Landscape earthworks
	Engineering earthworks
	County boundary
	Borough / District boundary
	Land potentially required during construction
	Temporary replacement community facility
	Community forum boundary
	Existing watercourse
	Tunnels external extent
	Construction traffic route
	Existing public right of way (PRoW)
	New, diverted or realigned PRoW
	Stopped-up PRoW
	Temporary PRoW diversion / realignment
	Temporary highway diversion / realignment
	UT - Main utility works
	Chainage (e.g. 10+000)
	Rail alignment

Map Number	CT-05-019b-R2
Map Name	Construction Phase SES and AP2 ES
Community Forum Area	CFA07 Colne Valley

hs2

HS2 Ltd accept no responsibility for any circumstances, which arise from the reproduction of this map after alteration, amendment or abbreviation or if it is issued in part or issued incomplete in any way.

Registered in England, Registration number 06791686
Registered offices One Canada Square, London, E14 5AB

Scale at A3: 1:5,000

0 50 100 150 200 250
Metres

© Crown copyright and database rights 2015, Ordnance Survey Licence Number 100049190.

Doc Number: C222-ATK-EV-DPL-020-050710-AP02 P03 **Date:** 14/05/15

This page is left intentionally blank

