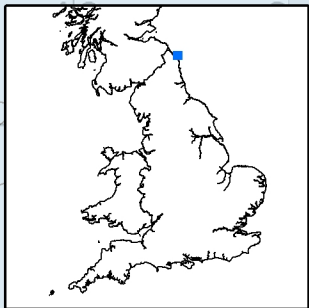
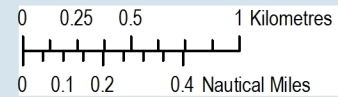


1°40'0"W

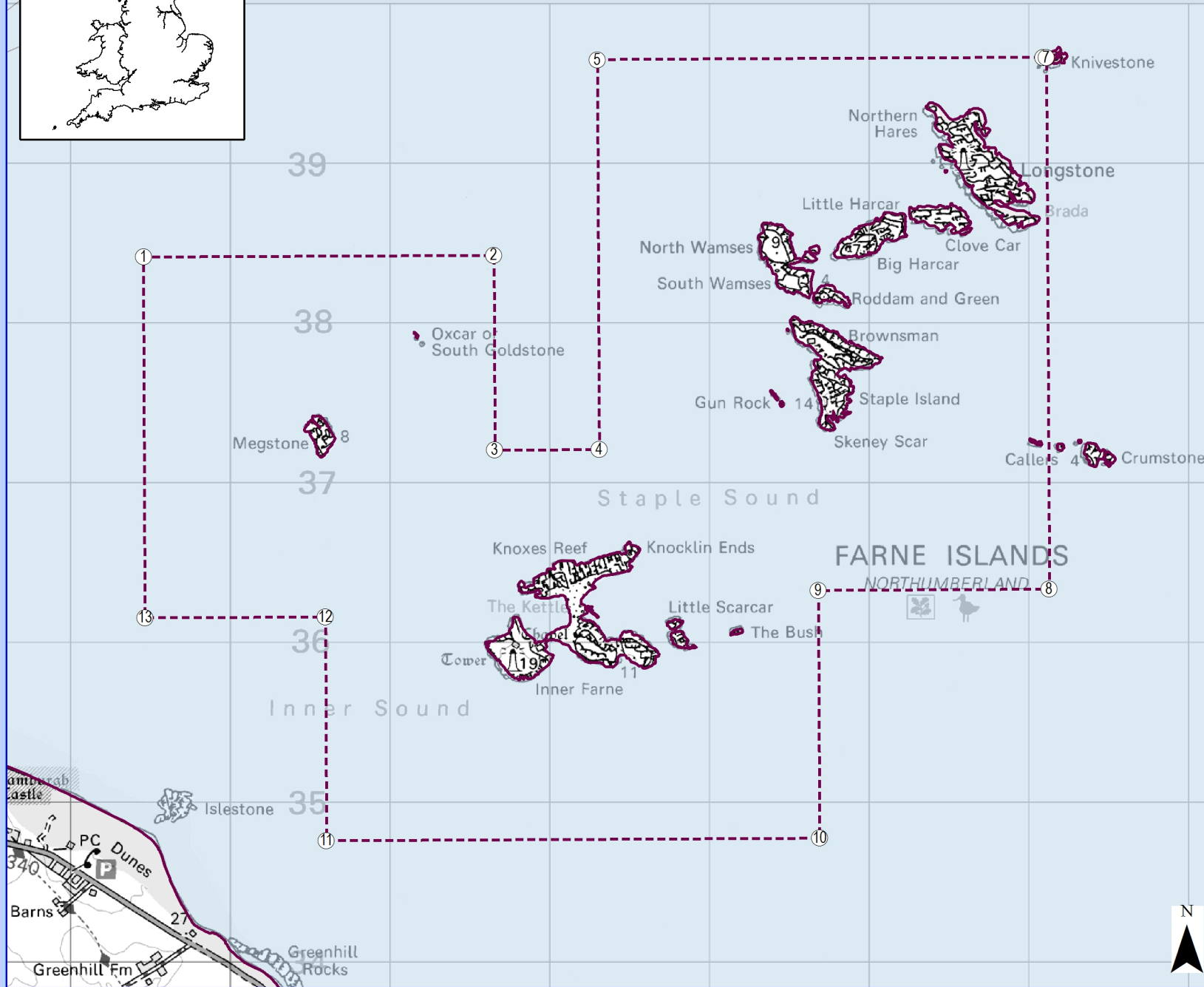


Note: Only islands in the Farne group that support breeding populations of puffin or guillemot have been used in calculating the 1km buffer and corresponding bounding box.



# Northumberland Marine draft SPA Farne Islands Bounding Box of 1km Buffer

- Legend**
- Bounding box coordinate points
  - ▭ Bounding box of Farne Islands 1km buffer
  - ▭ Northumberland Marine draft SPA Boundary
  - Sea



Point_Number	Lat	Long
1	55° 38.333' N	1° 41.547' W
2	55° 38.333' N	1° 39.457' W
3	55° 37.676' N	1° 39.457' W
4	55° 37.676' N	1° 38.834' W
5	55° 38.991' N	1° 38.834' W
6	55° 38.991' N	1° 36.173' W
7	55° 38.991' N	1° 36.154' W
8	55° 37.197' N	1° 36.154' W
9	55° 37.197' N	1° 37.532' W
10	55° 36.361' N	1° 37.532' W
11	55° 36.361' N	1° 40.473' W
12	55° 37.116' N	1° 40.473' W
13	55° 37.116' N	1° 41.547' W

Map produced on 02 June 2015 by M292034, Natural England  
 Map Reference: Northumberland\_DeptBrief\_FarnesCoquet  
 Scale (at A4): 1:35,000  
 Coordinate System: British National Grid



Admiralty Charts © Crown Copyright, 2015. All rights reserved.  
 License No. EK001-GOV001. NOT TO BE USED FOR NAVIGATION.  
 Contains information from the Ordnance Survey © Crown Copyright and database right 2015. Ordnance Survey 100022021.UKHO Data © British Crown Copyright. All rights reserved. Permission Number Defra012012.001.  
 This product has been derived in part from material obtained from the UK Hydrographic Office with the permission of the Controller of Her Majesty's Stationery Office and UK Hydrographic Office (www.ukho.gov.uk).  
 Map copyright © Natural England 2015.



1°40'0"W