

DATED

27 MARCH

2014


WILDLIFE AND COUNTRYSIDE ACT 1981

**DEFINITIVE MAP AND STATEMENT FOR
THE COUNTY OF DERBYSHIRE**

**THE DERBYSHIRE COUNTY COUNCIL (BYWAY OPEN TO ALL TRAFFIC
FROM JUNCTION WITH MINOR ROAD SOUTH OF WHITE RAKE
CONTINUING AS RESTRICTED BYWAY TO JUNCTION WITH BLACK
HARRY LANE – PARISHES OF GREAT LONGSTONE AND STONEY
MIDDLETON) MODIFICATION ORDER 2014**

**CASE NO: 19762
DMMO NO: X2795**

**JOHN McELVANEY
MATLOCK**



WILDLIFE AND COUNTRYSIDE ACT 1981

DEFINITIVE MAP AND STATEMENT FOR THE COUNTY OF DERBYSHIRE

THE DERBYSHIRE COUNTY COUNCIL (BYWAY OPEN TO ALL TRAFFIC FROM JUNCTION WITH MINOR ROAD SOUTH OF WHITE RAKE CONTINUING AS RESTRICTED BYWAY TO JUNCTION WITH BLACK HARRY LANE – PARISHES OF GREAT LONGSTONE AND STONEY MIDDLETON) MODIFICATION ORDER 2014

This order is made by Derbyshire County Council under section 53(2)(b) of the Wildlife and Countryside Act 1981 ("the Act") because it appears to that authority that the Definitive Map and Statement in respect of the Parishes of Great Longstone and Stoney Middleton require modification in consequence of the occurrence of an event specified in section 53(3)(c)(i) of the Act, namely, the discovery by that authority of evidence which when considered with all other relevant evidence available to them shows that the right of way referred to in this order which is not shown in the map and statement subsists or is reasonably alleged to subsist over land in the area to which the map relates.

The authority has consulted with every local authority whose area includes the land to which the order relates. The Derbyshire County Council hereby orders that:

1. For the purpose of this order the relevant date is 26 March 2014.
2. The Definitive Map and Statement for the County Of Derbyshire for the Parishes of Great Longstone and Stoney Middleton shall be modified as described in Part I and Part II of the Schedule and shown on the map to the order.
3. This order shall take effect on the date when it is confirmed and may be cited as the Derbyshire County Council (Byway Open to all Traffic from junction with minor road south of White Rake continuing as Restricted Byway to junction with Black Harry Lane – Parishes of Great Longstone and Stoney Middleton) Modification Order 2014.

SCHEDULE

PART I

Modification of Definitive Map

Section as indicated on the map

A-B-C

Description of Path or Way to be added

Byway Open to All Traffic in the Parishes of Great Longstone and Stoney Middleton from Point A (Ordnance Survey Grid Reference ("GR") SK 1931 7450) in a generally eastwards direction to Point B (GR SK 2033 7439) then continuing east south eastwards as a Restricted Byway in the Parish of Great Longstone to Point C (GR SK 2067 7418), a total distance of 1594 metres or thereabouts.

PART II

Modification of Definitive Statement

Variation to add of particulars of Path or Way

| Path No | 1/10,000 OS Sheet Ref No | Status and Description of Route | Nature of Surface | Approx. Length | Approx. Width | Remarks |
|---|-----------------------------------|--|-------------------------|-------------------|---|--|
| 52 (Parish of Great Longstone) | SK17SE SK27SW | Byway Open to All Traffic from E side of minor road (GR SK 1931 7450), S of White Rake, enclosed between stone walls in ESE direction then ENE and ESE direction to Stoney Middleton Parish boundary (GR SK 2024 7451). | Stone Grass | 1007 metres | A width of 8.8 metres for initial 330 metres from (GR SK 1931 7450) as shown between the continuous lines on the Second Edition 1:2500 Ordnance Survey Map of 1898, then varying between 6.2 and 12.4 metres as shown on the attached Order map. | Great and Little Longstone and Wardlow Enclosure Award of 1824 Modification Order 2014 DCC Ref: X2795 |
| 16 (Parish of Stney Middleton) | SK27SW | Byway Open to All Traffic from Great Longstone Parish boundary (GR SK 2024 7451), in ESE, SE and S direction to Great Longstone Parish Boundary (GR SK 2032 7441), NE of tailing lagoon. | Stone Grass | 152 metres | Varying between 6.2 and 7.5 metres as shown on the attached Order map. | Great and Little Longstone and Wardlow Enclosure Award of 1824 Modification Order 2014 DCC Ref: X2795 |
| 59 (Parish of Great Longstone) | SK27SW | Short Byway Open to All Traffic from Stoney Middleton Parish boundary (GR SK 2032 7441) in SSE direction to Restricted Byway No. 53 (GR SK 2033 7439), NW of Black Harry Gate. | Stone Grass | 20 metres | 6.7 metres | Great and Little Longstone and Wardlow Enclosure Award of 1824 Modification Order 2014 DCC Ref: X2795 |

51
(Parish of
Great
Longstone)

Restricted Byway
from Byway Open to
All Traffic No. 51 (GR
SK 2033 7439) in SE
and E direction to
Bridleway No. 53
(GR SK 2067 7418)
to junction with Black
Harry Lane.

Stone
Grass 415
metres

Varying
between 6
and 10.7
metres as
shown on
the attached
Order map.


Great and Little
Longstone and
Wardlow
Enclosure
Award of 1824
Modification
Order 2014
DCC Ref: X2795

THE COMMON SEAL of the Derbyshire)
County Council was hereunto)
Affixed the Twenty-Seventh day of March)
Two Thousand and Fourteen)
in the presence of:-)


Director of Legal Services

Number in Seal
Book 2014/291







Wildlife and Countryside Act 1981, S.53
 The Derbyshire County Council
 (Byway Open to All Traffic from
 junction with minor road south
 of White Rake, continuing as
 Restricted Byway to junction
 with Black Harry Lane
 - Parishes of Great Longstone
 and Stoney Middleton)
 Modification Order 2014

KEY

Byway Open to All Traffic to be added
 A B

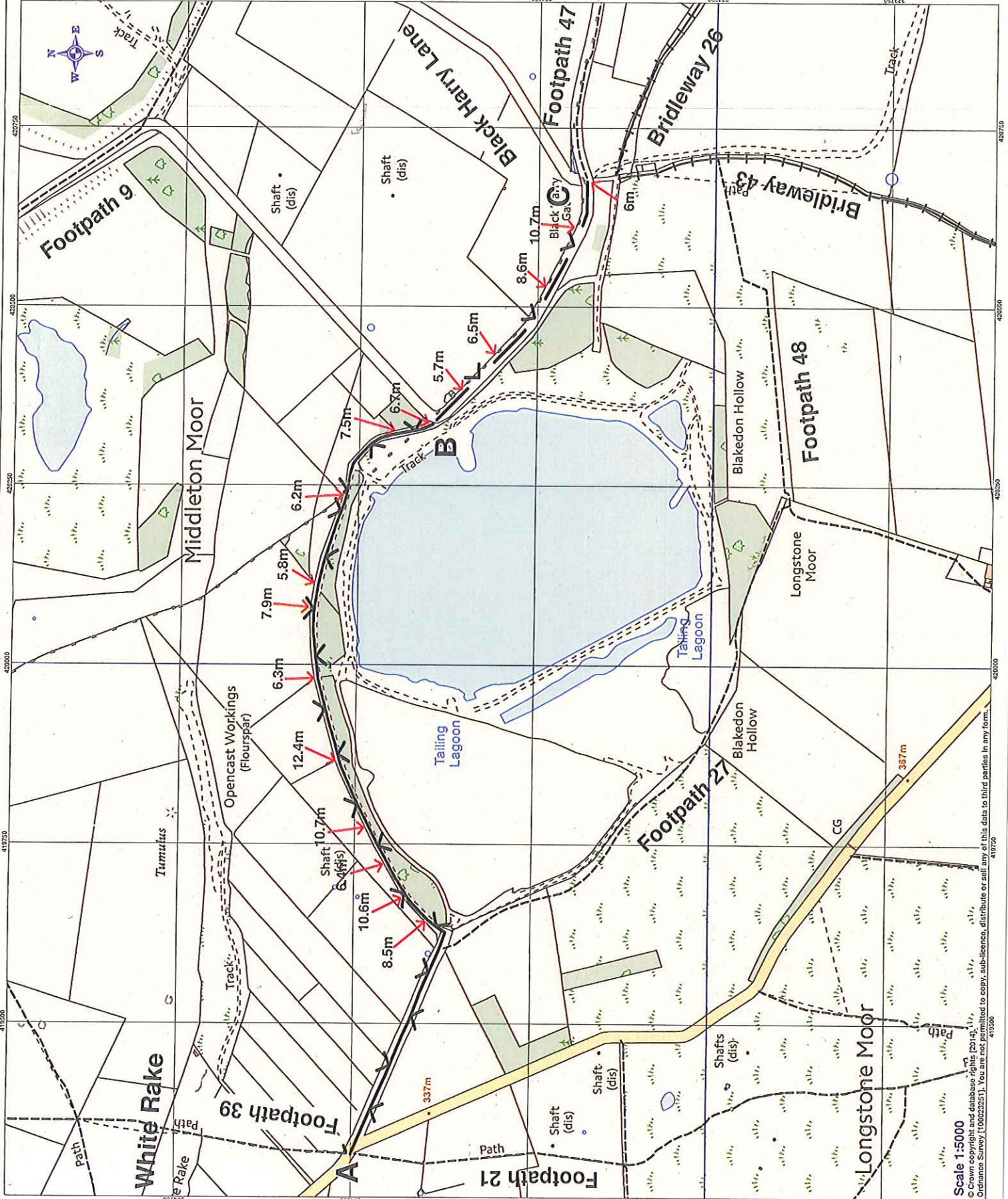
Restricted Byway to be added
 B C

Existing Bridleway - - - -

Existing Footpath - - - -



Shand House
 Dale Road South
 Matlock
 Derbyshire
 DE4 3RY
 Produced by Public Rights at Way on 5 July 2013
 Ref: PE/UB/22795/CI/01/2013



Scale 1:5000
 Crown copyright and database rights (2014).
 Ordnance Survey (100025317). You are not permitted to copy, sub-license, distribute or sell any of this data to third parties in any form.

