

PUBLIC PATH DIVERSION ORDER  
Highways Act 1980

West Sussex County Council (Shermanbury)  
Public Path (No.2382) (No 2) Diversion Order 2014

This Order is made by West Sussex County Council ("the Authority") under Section 119 of the Highways Act 1980 ("the 1980 Act") because it appears to the Authority that in the interests of the owners of the land crossed by the footpath described in part 1 below, it is expedient that the line of the path should be diverted.

Mr and Mr J E Teague of Springlands Barn Frylands Lane Henfield have agreed to contribute towards any expenses which are incurred in bringing the new site of the path into a fit condition for use by the public and to defray any compensation which becomes payable in consequence of the coming into force of this Order.

Horsham District Council has been consulted as required by Section 120(2) of the 1980 Act.

BY THIS ORDER

1. The public right of way over land situate at Shermanbury and shown by a bold black line on the map contained in this Order and described in Part 1 of the Schedule to this Order shall be stopped up after 28 days from the date of confirmation of this Order.
2. Notwithstanding anything in paragraph 1 of this Order, where immediately before the date on which a highway is stopped up in pursuance of this Order there is apparatus on, under or over that highway belonging to statutory undertakers for the purpose of carrying on their undertaking, the undertakers shall continue to have the same rights in respect of the apparatus they then had.
3. There shall be at the end of 21 days from the date of confirmation of this Order be a public footpath over the land situate at Shermanbury described in Part 2 of the Schedule and shown by a bold broken line on the map contained in this Order.
4. This Order shall not be confirmed until such time as the West Sussex County Council (Shermanbury) Public Path (No 2384) Extinguishment Order 2014 is confirmed.

SCHEDULE

Part 1

Description of site of existing path or way

Part of public path no. 2382 in the parish of Shermanbury commencing at a point approximately 35 metres south east of the property Springlands Barn (grid reference 522939 119903) extending northwestwards on a northern headland adjoining the domestic curtilage of the property for approximately 52 metres to its junction with footpath 2384 (grid reference 522888 119928) then generally northwards passing to the west of Springlands Barn and continuing generally

north to the west of a pond and then bisecting the corner of a field for approximately 160 metres to enter woodland through gate at grid reference 522923 120067 as shown by a bold black line between points B-C-D on the attached plan 01624


Part 2

Description of site of new path or way


A new length of public footpath with a width of 3 metres commencing at the south eastern end of the length of path to be stopped up (grid reference 522939 119903) southwest on a route defined by fencing and tree planting for approximately 24 metres (Grid reference 522915 119895) then north west on a southern headland for approximately 122 metres to grid reference 522805 119951 then north on a western headland for approximately 101 metres to grid reference 522836 120044 then east on the southern side of a hedge for approximately 54 metres to grid reference 522890 120035 then generally northeast along the edge of woodland for approximately 50 metres to join the northern end of the length of path to be stopped up at grid reference 522923 120067 as shown by the broken black line between the points B-J-E-F-G-H-D on the attached plan 01624.

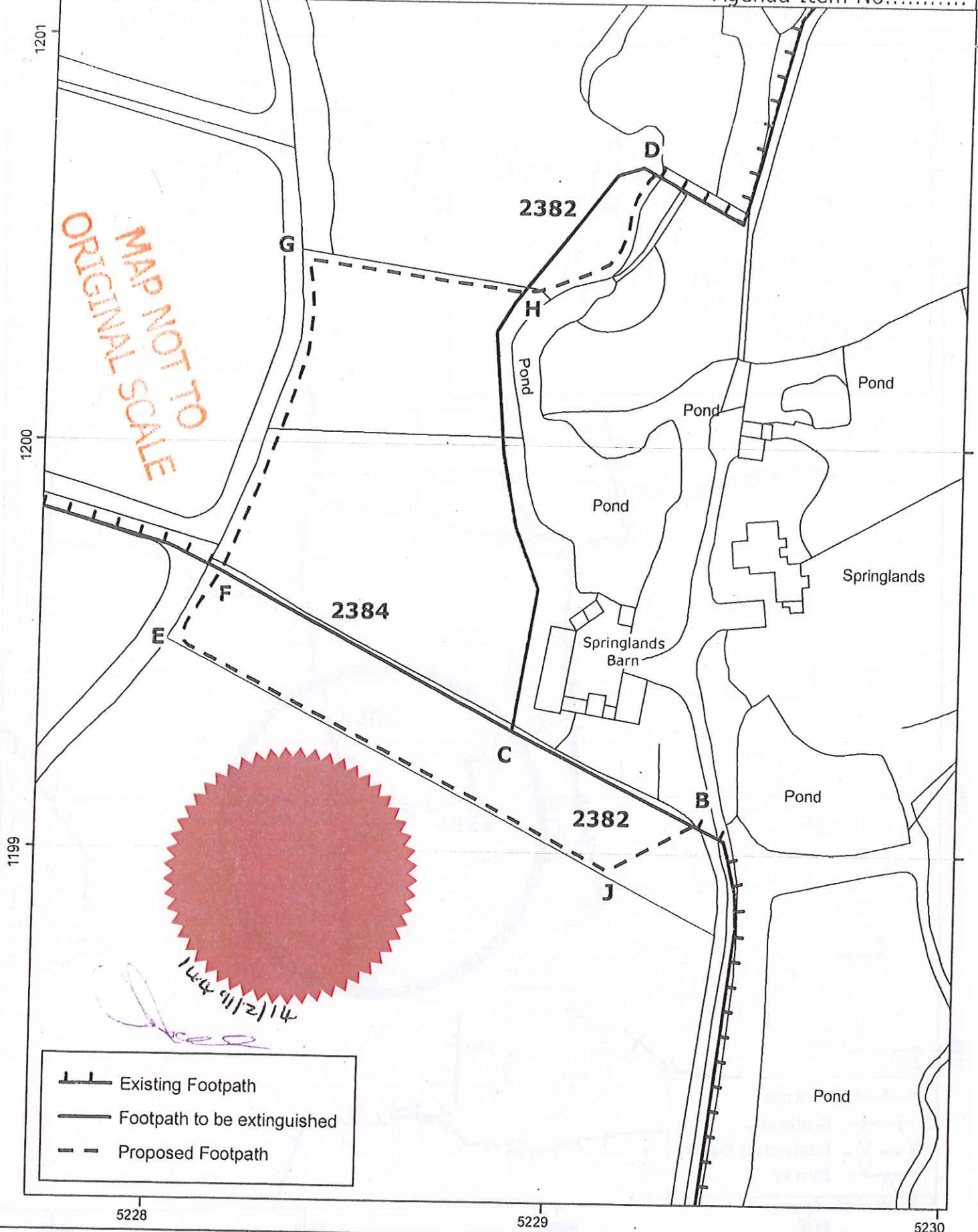
Dated this 26th day of September 2014

The Common Seal of the County Council )  
of West Sussex was hereunto affixed in )  
the presence of: )  
)  
)  
)  
)  
)  
)  
)  
)  
)



Authorised Signatory





ORIGINAL SCALE  
MAP NOT TO

★

12/11/2014  
*[Signature]*

- Existing Footpath
- Footpath to be extinguished
- Proposed Footpath

This map is reproduced from Ordnance Survey material with the permission of Ordnance Survey on behalf of the Controller of Her Majesty's Stationery Office (c) Crown copyright. Unauthorised reproduction infringes Crown copyright and may lead to prosecution or civil proceedings. West Sussex County Council, 100023447, 2013

**Shermanbury: Proposed Diversion of Footpath 2382 and extinguishment of part of Footpath 2384 - Site Plan**

Plan: 01624	1:1,250	OS Sheet: TQ 21 NW / 22 SW		Photocopy liable to distortion	Sue Hawker Director of Communities Commissioning	
Date: 18.09.2013		Grid Ref: 5228 1199				