



February 2016

High Speed Rail (London - West Midlands)

Consolidated Plans and Sections as amended in the House of Commons Select Committee

PLANS | Volume 3.2 | Curdworth - Handsacre

Secretary of State for Transport
Department for Transport
Great Minster House
33 Horseferry Road
London SW1P 4DR

Winckworth Sherwood LLP
Minerva House
5 Montague Close
London SE1 9BB
(Parliamentary Agents)

Eversheds LLP
1 Wood Street
London EC2V 7WS
(Parliamentary Agents)

HS2 Ltd
One Canada Square
London E14 5AB

February 2016



High Speed Rail (London - West Midlands)

Consolidated Plans and Sections as amended in the House of Commons Select Committee

PLANS | Volume 3.2 | Curdworth - Handsacre

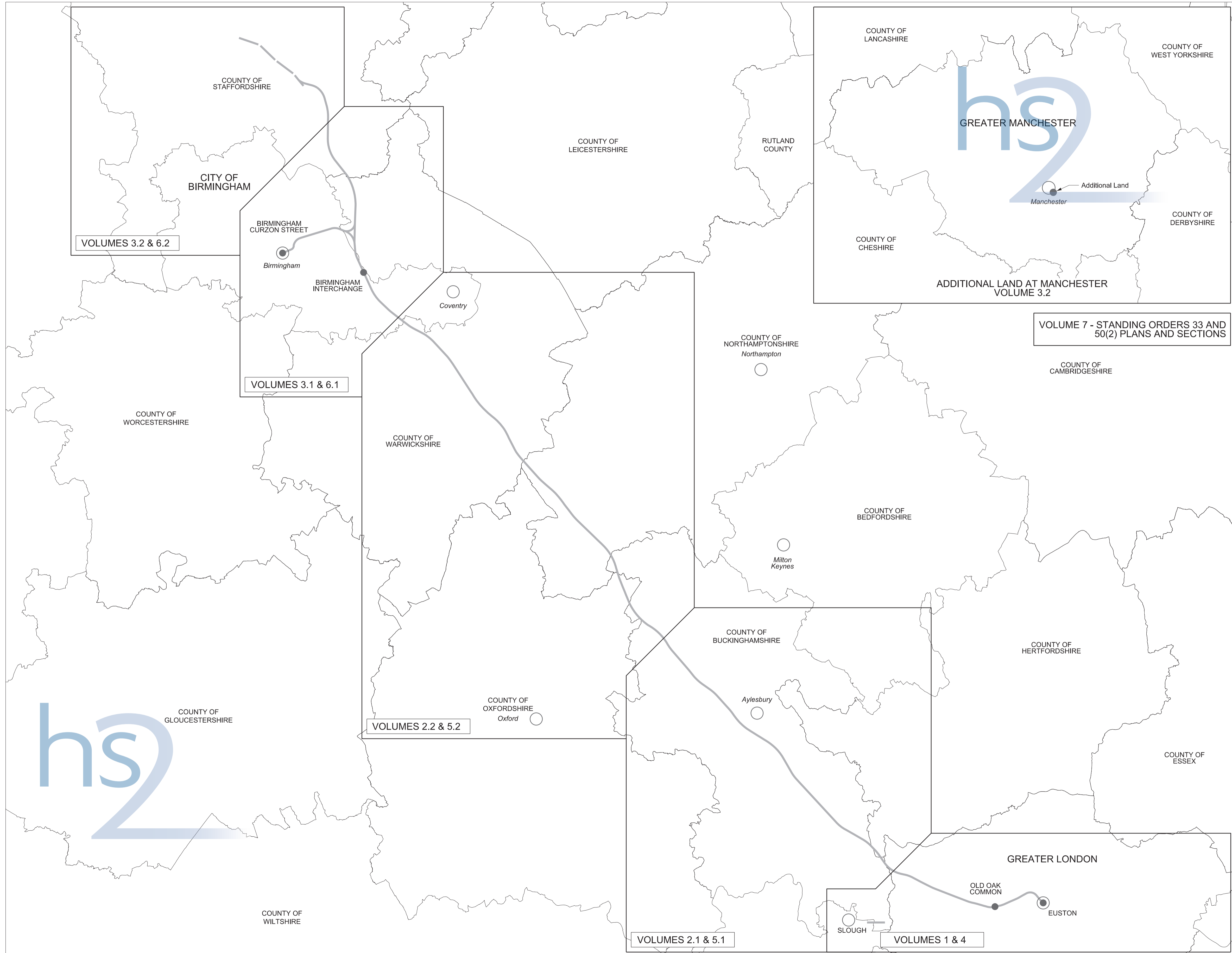

Secretary of State for Transport
Department for Transport
Great Minster House
33 Horseferry Road
London SW1P 4DR

Winckworth Sherwood LLP
Minerva House
5 Montague Close
London SE1 9BB
(Parliamentary Agents)












Eversheds LLP
1 Wood Street
London EC2V 7WS
(Parliamentary Agents)

HS2 Ltd
One Canada Square
London E14 5AB

SCHEME DIAGRAM



KEY TO PLANS

 Centre Line of Surface Work	 Limit of Deviation	 County / Borough / District Boundary	 Commencement of Work	 New / Improved Access
 Centre Line of Tunnel or other Subsurface Work	 Limit of Land to be Acquired or Used	 Parish Boundary	 Termination of Work	 Datum Point
			 Commencement and Termination of Work	

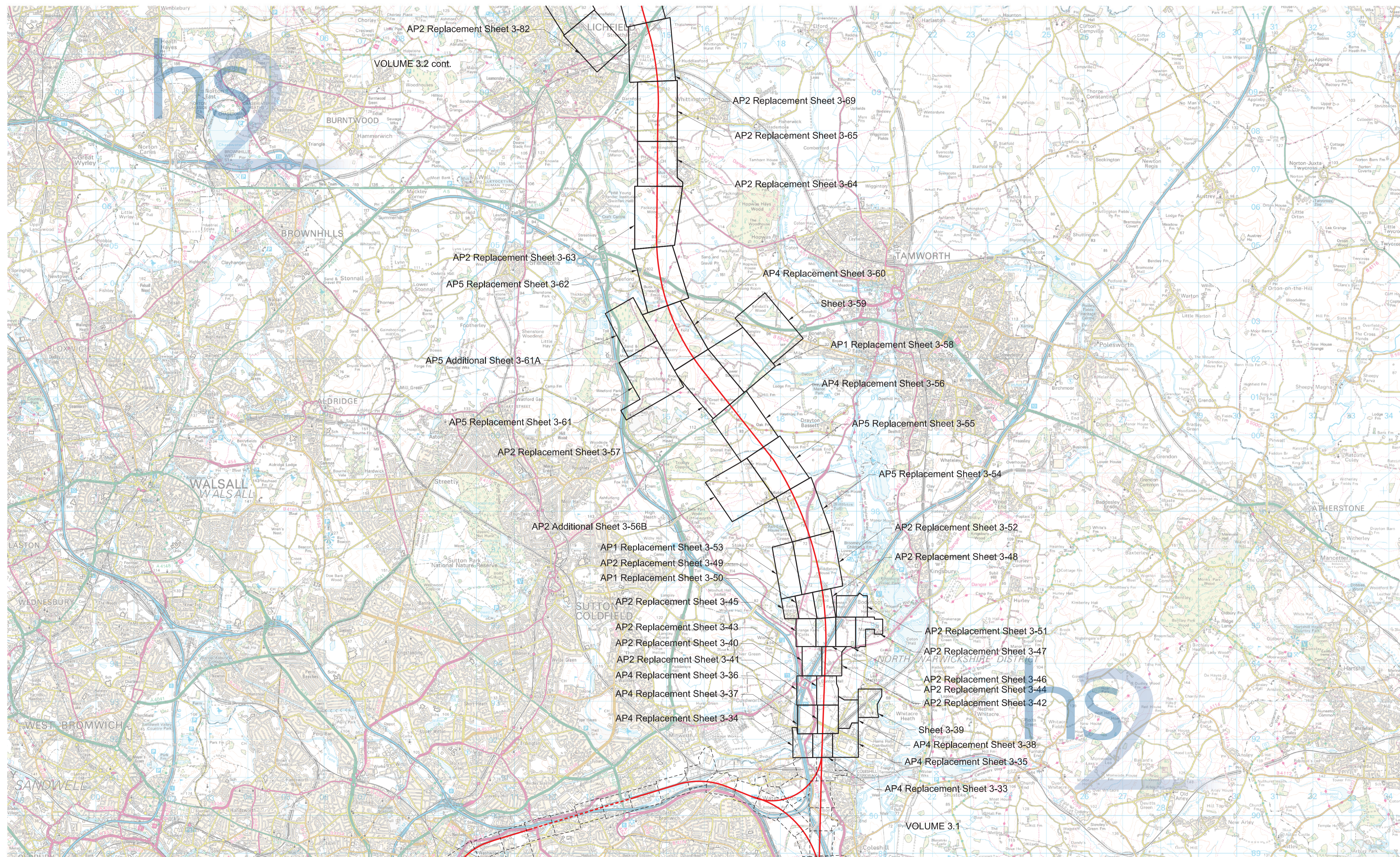

INDEX

Plan Volume: 3 Balsall Common - Handsacre
Section Volume: 6 Balsall Common - Handsacre

Sheet Nos. 3-001 - 3-91, 3-101 - 3-118
Sheet Nos. 6-001 - 6-128

		Sheet Numbers				Sheet Numbers	
City of Birmingham		Plans	Sections	County of Staffordshire - District of Lichfield		Plans	Sections
Work No. 3/157	Proposed Railway	3-28	6-48	Work No. 3/48A	Proposed Railway	3-55, 3-56, 3-57, 3-60, 3-62, 3-63, 3-64, 3-65,	6-28, 6-29, 6-30, 6-31,
Work No. 3/158	Fuel Pipeline alongside railway	3-28	6-84			3-69, 3-72, 3-74	6-32, 6-33
Work No. 3/159	Bridge over proposed railway	3-28	6-84	Work No. 3/57	Proposed Road alongside Shirrall Drive	3-56	6-89
Work No. 3/159A	Temporary Road from Water Orton Road	3-28	6-85	Work No. 3/58	Proposed Road Drayton Lane	3-56	6-89
Work No. 3/159C	Access Road from Water Orton Road	3-28	6-85	Work No. 3/59	Proposed Road along Sutton Road A453	3-56	6-89
Work No. 3/159D	Access Road from Work No. 3/159C	3-101	6-85	Work No. 3/59A	Temporary Road along Sutton Road A453	3-56	6-89
Work No. 3/200	Proposed Railway	3-101 - 3-103	6-101, 6-105	Work No. 3/60	Gas Main Diversion underneath proposed railway	3-57	6-90
Work No. 3/201	Fuel Pipeline	3-101 - 3-103	6-103	Work No. 3/61	Footbridge under proposed railway	3-57	6-90
Work No. 3/202	Watercourse works along River Tame	3-101 - 3-103	6-102	Work No. 3/63	Road along Bangley Lane	3-57	6-90
Work No. 3/202A	Watercourse works connecting Plants Brook to River Tame	3-102	6-104	Work No. 3/63B	Access Road to Bangley Lane	3-57	6-91
Work No. 3/202B	Watercourse works connecting Dunlop Channel with River Tame	3-103	6-106	Work No. 3/67	Gas Main Diversion underneath proposed railway and Brockhurst Lane D3038	3-60	6-91
Work No. 3/202C	Access Road to Javelin Avenue	3-102	6-104	Work No. 3/68A	Road from Brockhurst Lane to Brockhurst Lane	3-60	6-91
Work No. 3/202D	Access Road to Tameside Drive	3-103	6-106	Work No. 3/70	Temporary Bridge over Black Brook	3-62	6-92
Work No. 3/203	Proposed Railway	3-103 - 3-107	6-105, 6-108 - 6-109	Work No. 3/71	Road along Watling Street	3-62	6-92
Work No. 3/204	Sewer from Tameside Drive to Cadbury Drive	3-104	6-107	Work No. 3/71A	Temporary Road along Watling Street	3-62	6-92
Work No. 3/204A	Gas Main Diversion beneath proposed railway	3-105 - 106	6-107	Work No. 3/72	Road along A5 Trunk Road	3-62	6-92
Work No. 3/205	Proposed Railway	3-107 - 3-108, 3-110, 3-112, 3-114 - 3-116, 3-118	6-118, 6-122, 6-126	Work No. 3/73	Access Road from Watling Street	3-62	6-93
Work No. 3/205A	Proposed Railway	3-108, 3-110, 3-112, 3-114	6-111 - 6-112	Work No. 3/74	Road along Flats Lane	3-62 - 3-63	6-93
Work No. 3/205B	Proposed Railway	3-108, 3-110, 3-112	6-112 - 6-113	Work No. 3/75	Road between Tamworth Lane and Jerries Lane	3-63	6-93
Work No. 3/206	Road from Bromford Road	3-107	6-110	Work No. 3/76	Road along Knox's Grave Lane	3-63	6-94
Work No. 3/207	Watercourse works along River Tame above proposed railway	3-107	6-110	Work No. 3/77A	Footbridge over proposed railway	3-63	6-94
Work No. 3/208	Watercourse works from River Tame	3-107 - 3-108, 3-110	6-110	Work No. 3/78	Access Road to Horsley Brook Farm	3-63 - 3-64	6-94
Work No. 3/208A	Watercourse	3-108	6-115	Work No. 3/79	Access Road to Freeford Home Farm	3-64	6-94
Work No. 3/209	Proposed Railway	3-108, 3-110	6-116	Work No. 3/80	Road along A51 Tamworth Road	3-64	6-94
Work No. 3/209A	Proposed Railway	3-108, 3-110, 3-112, 3-114	6-113 - 6-114	Work No. 3/80A	Temporary Road along A51 Tamworth Road	3-64	6-95
Work No. 3/209B	Proposed Railway	3-108, 3-110	6-115	Work No. 3/83	Access Road to Lichfield Road	3-65	6-95
Work No. 3/210	Railway re-alignment of Birmingham and Derby Line	3-108, 3-110, 3-112	6-117	Work No. 3/84	Road along Lichfield Road	3-65	6-95
Work No. 3/211	Sewer beneath proposed railways	3-110, 3-112	6-119	Work No. 3/84A	Temporary Road along Lichfield Road	3-65	6-95
Work No. 3/212	Sewer from Pennine Way	3-114	6-124	Work No. 3/85	Road along Darnford Land D3013	3-65	6-95
Work No. 3/215	Road works along Aston Church Road to Aston Church Road and Heartlands Parkway intersection	3-112 - 3-113	6-120	Work No. 3/85A	Access Road to Darnford Land D3013	3-65	6-96
Work No. 3/215A	Road from Aston Church Road along Arley Road	3-112	6-120	Work No. 3/86A	Access Road to Cappers Lane	3-65	6-94
Work No. 3/215B	Access Road from Aston Church Road across Stetchford and Aston Lane	3-112	6-120	Work No. 3/86B	Road from Cappers Lane to Broad Lane	3-65, 3-69	6-95
Work No. 3/216	Bridge over proposed railway	3-112	6-121	Work No. 3/86C	Watercourse diversion of Wyrley and Essington Canal	3-65	6-96
Work No. 3/217	Watercourse works along River Rea	3-112	6-121	Work No. 3/86D	Temporary Bridge over Wyrley and Essington Canal	3-65	6-96
Work No. 3/217A	Gas Main Diversion	3-112	6-121	Work No. 3/86E	Access Road to Cappers Lane	3-65	6-96
Work No. 3/218	Railway works on Birmingham and Derby Line sidings	3-114 - 3-115	6-123	Work No. 3/87B	Road from Work No. 3/86B to Broad Lane	3-69	6-96
Work No. 3/219	Sewer beneath proposed railways to Duddleston Mill Road	3-114 - 3-115	6-124	Work No. 3/87C	Temporary Road from Cappers Lane to Broad Lane	3-65, 3-69	6-96
Work No. 3/220	Road along High Street to Washwood Heath Road	3-114	6-123	Work No. 3/88	Footbridge over proposed railway	3-69	6-96
Work No. 3/220A	Access Road from High Street to Prembroke Way	3-114	6-123	Work No. 3/88A	Road from Burton Road to Rykneld Street	3-69	6-97
Work No. 3/220B	Access Road along Pembroke Way	3-114	6-124	Work No. 3/89A	Access Road from Burton Road	3-69, 3-72	6-97
Work No. 3/221	Access Road from Cranby Street	3-114	6-124	Work No. 3/89C	Road from Rykneld Street	3-69	6-97
Work No. 3/222	Sewer from Crawford Street	3-114	6-124	Work No. 3/89D	Temporary Road along Rykneld Street	3-69	6-97
Work No. 3/223	Proposed Railway	3-115	6-124	Work No. 3/89E	Watercourse diversion of Mare Brook	3-69	6-97
Work No. 3/224	Railway re-alignment of Birmingham and Derby Line	3-114 - 3-115	6-125	Work No. 3/90A	Access Road to the Nanseawen Roundabout	3-72	6-97
Work No. 3/225	Road along Lawley Middleway	3-116	6-127	Work No. 3/91B	Watercourse diversion of Mare Brook	3-72	6-97
Work No. 3/225A	Road along Lawley Middleway to Curzon Circus	3-116	6-127	Work No. 3/91C	Proposed Railway	3-72	6-97
Work No. 3/225B	Road along Vauxhall Road to and along Curzon Street	3-116	6-127	Work No. 3/93A	Proposed Railway	3-72, 3-74, 3-75, 3-77, 3-84	6-57, 6-58, 6-59
Work No. 3/225C	Road from Curzon Street to Miles Druce Way	3-116	6-127	Work No. 3/94A	Proposed Railway	3-72, 3-74, 3-75	6-55
Work No. 3/226	Road from Curzon Street to New Canal Street	3-118	6-128	Work No. 3/95B	Road from Wood End Lane to Wood End Lane	3-74, 3-75	6-98A
Work No. 3/227	Road along Curzon Street to New Canal Street	3-118	6-128	Work No. 3/96A	Access Road from Work No. 3/95B	3-74	6-98
Work No. 3/228	Sewer from Park Street	3-118	6-128	Work No. 3/96B	Access Road to Netherstowe Lane	3-74	6-98
Work No. 3/229	Sewer from New Canal Street beneath Eastside City Park	3-118	6-128	Work No. 3/96C	Access Road from Work No. 3/95B	3-75	6-98A
Work No. 3/230	Sewer beneath proposed railways	3-115	6-125	Work No. 3/96D	Road from Work No. 3/95B to Watery Lane	3-75	6-98A
Work No. 3/231	Sewer along Inkerman Street and beneath proposed railway	3-115 - 3-116	6-125	Work No. 3/97A	Road from Netherstowe Lane	3-74	6-98
Work No. 3/232	Sewer to Viaduct Street	3-116	6-127	Work No. 3/97B	Cycle Track from Wood End Lane to Wood End Lane	3-74	6-98
Work No. 3/233	Sewer parallel to Viaduct Street	3-116	6-127	Work No. 3/98A	Temporary Bridge over Trent and Mersey Canal	3-74	6-99
				Work No. 3/100B	Gas Main Diversion under proposed railway	3-75	6-99
				Work No. 3/101	Access Road to Lichfield Road	3-75, 3-77	6-99
				Work No. 3/102	Road from Lichfield Road to Tuppenhurst Lane	3-77	6-99
				Work No. 3/103	Road works along Lichfield Road	3-77	6-99
				Work No. 3/103B	Temporary Road from Lichfield Road to Lichfield Road	3-77	6-100
				Work No. 3/103C	Access Road parallel to West Coast Main Line	3-77	6-100
				Work No. 3/104	Proposed Railway	3-77, 3-84 - 3-85	6-60
				Work No. 3/105	Road Works along Shaw Lane	3-77	6-100
				Work No. 3/106	Proposed Railway	3-77, 3-84 - 3-85	6-61
				Work No. 3/109	Proposed Railway	3-87 - 3-89	6-64 - 6-65
				Work No. 3/110	Proposed Railway	3-90 - 3-91	6-66
				Work No. 3/111	Proposed Railway	3-91	6-66
				Work No. 3/112	Railway works on West Coast Main Line	3-80 - 3-82	6-67 - 6-68

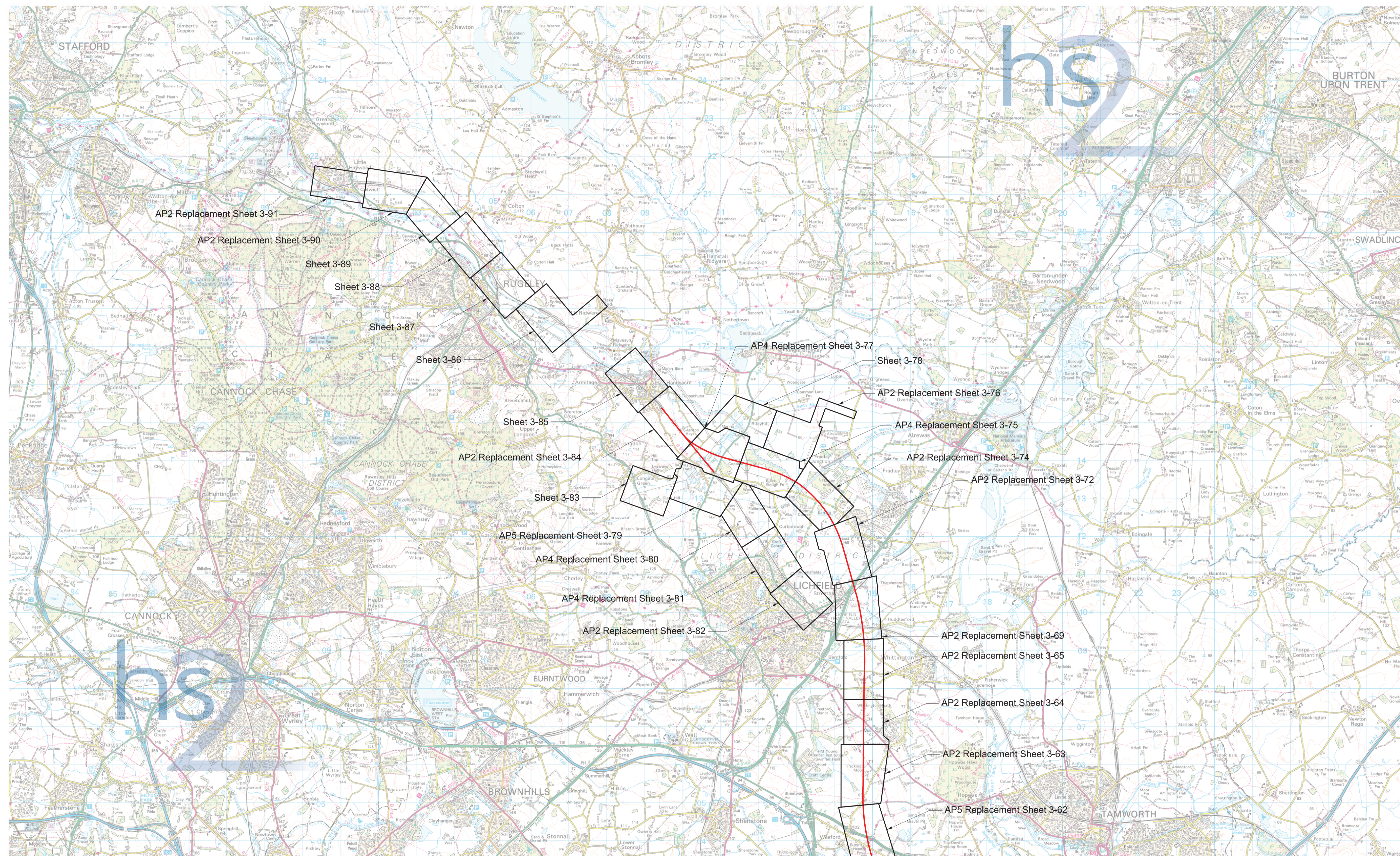

KEY PLAN VOLUME 3.2



This map is based upon Ordnance Survey material with the permission of Ordnance Survey on behalf of the Controller of Her Majesty's Stationery Office. Copyright © Crown Copyright. Unauthorised reproduction infringes Crown Copyright and may lead to prosecution or civil proceedings (Ordnance Survey licence 100049190)

scale 1:50,000 at A1 size
metres 2000 0 2000 4000 6000

KEY PLAN VOLUME 3.2



This map is based upon Ordnance Survey material with the permission of Ordnance Survey on behalf of the Controller of Her Majesty's Stationery Office. Copyright is the property of Her Majesty's Stationery Office. Unauthorised reproduction infringes Crown Copyright and may lead to prosecution or civil proceedings (Ordnance Survey licence 100049190)

metres 2000 0 2000 4000 6000 scale 1:50,000 at A1 size

The area enclosed by any limit of deviation or by any limit of land to be acquired or used is the area extending to the outer edge of the line marking those limits

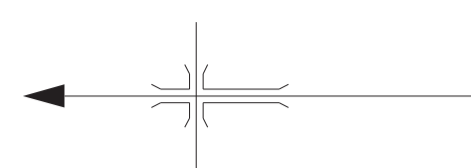

This map is based upon Ordnance Survey material with the permission of Ordnance Survey on behalf of the Controller of Her Majesty's Stationery Office Crown Copyright. Unauthorised reproduction infringes Crown Copyright and may lead to prosecution or civil proceedings (Ordnance Survey Licence 100049190)

AMENDMENTS TO THIS SHEET
ARE AS FOLLOWS :-

Plots AP4-14, AP4-15, AP4-16, AP4-17 and AP4-18 added in Parish of Water Orton
Plot 14 removed in Parish of Curdworth

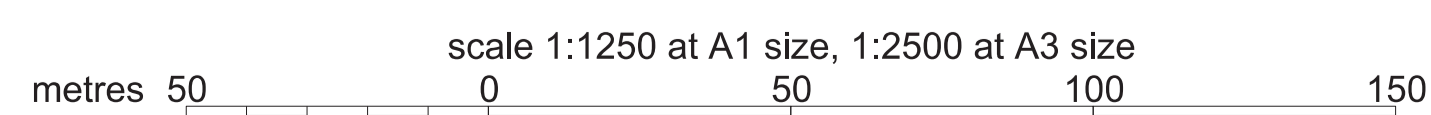
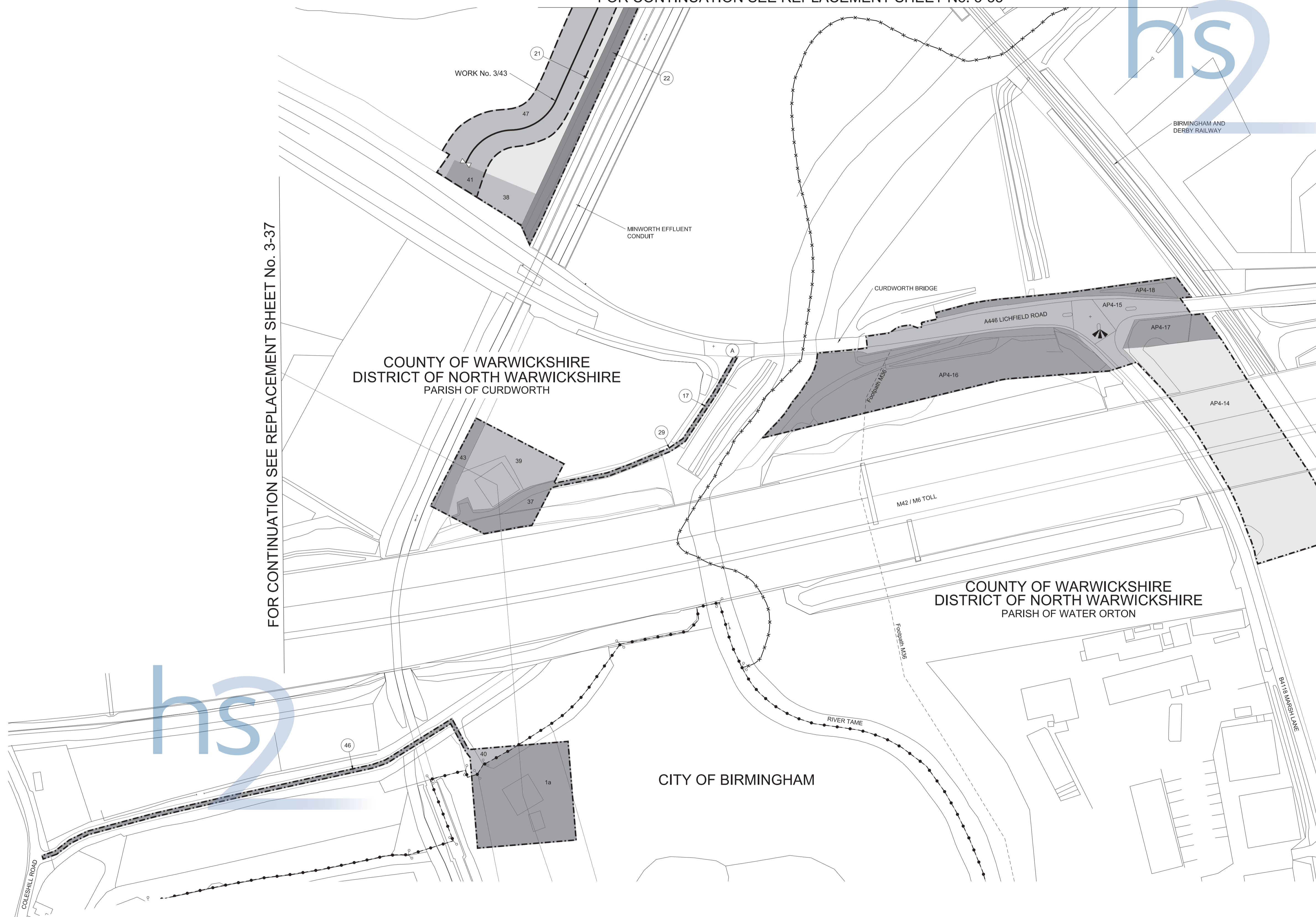
PLAN

FOR CONTINUATION SEE REPLACEMENT SHEET No. 3-33

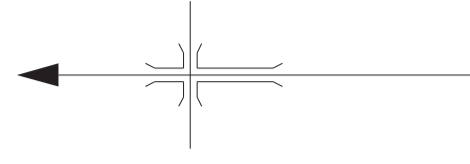


FOR CONTINUATION SEE REPLACEMENT SHEET No. 3-37

FOR CONTINUATION SEE REPLACEMENT SHEET No. 3-31



COUNTY OF WARWICKSHIRE DISTRICT OF NORTH WARWICKSHIRE PLAN



REPLACEMENT SHEET No. 3-35

IN PARLIAMENT - SESSION 2015-16

HIGH SPEED RAIL
(LONDON - WEST MIDLANDS)

ADDITIONAL PROVISION
(OCTOBER 2015)

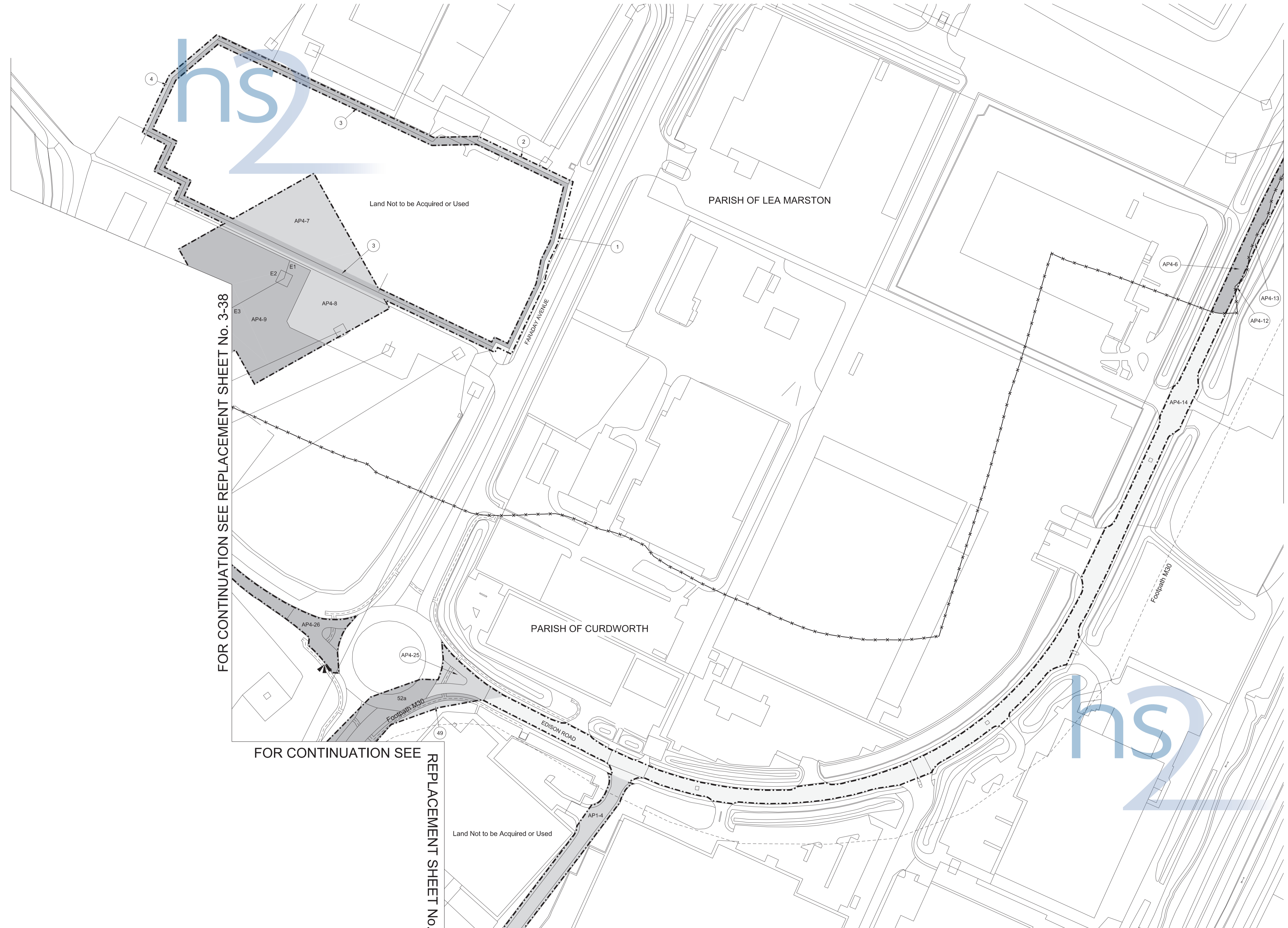
Additional Land

The area enclosed by any limit of deviation or by any limit of land to be acquired or used is the area extending to the outer edge of the line marking those limits

This map is based upon ordnance survey material with the permission of ordnance survey on behalf of the controller of Her Majesty's stationery office crown copyright. Unauthorised reproduction infringes crown copyright and may lead to prosecution or civil proceedings (ordnance survey licence 100049190)

AMENDMENTS TO THIS SHEET ARE AS FOLLOWS :-

Plots AP4-6, AP4-7, AP4-8 and AP4-9 added in Parish of Lea Marston
Plots AP4-12, AP4-13, AP4-14, AP4-25, AP4-26 and 52a added in Parish of Curdworth
Plot 52 removed in Parish of Curdworth
Points E1, E2 and E3 added



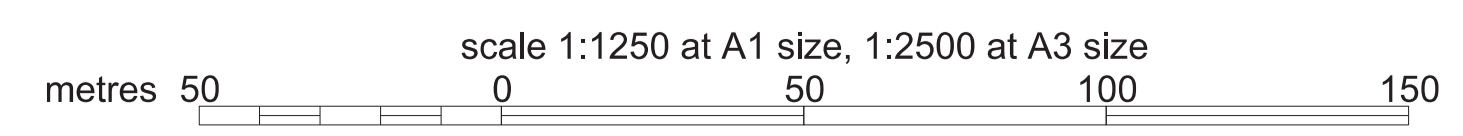
FOR CONTINUATION SEE REPLACEMENT SHEET No. 3-38

FOR CONTINUATION SEE ADDITIONAL SHEET No. 3-32A

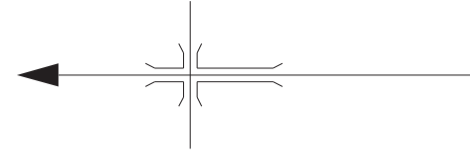
FOR CONTINUATION SEE

REPLACEMENT SHEET No. 3-36

FOR CONTINUATION SEE REPLACEMENT SHEET No. 3-33



COUNTY OF WARWICKSHIRE
 DISTRICT OF NORTH WARWICKSHIRE
 PARISH OF CURDWORTH
 PLAN



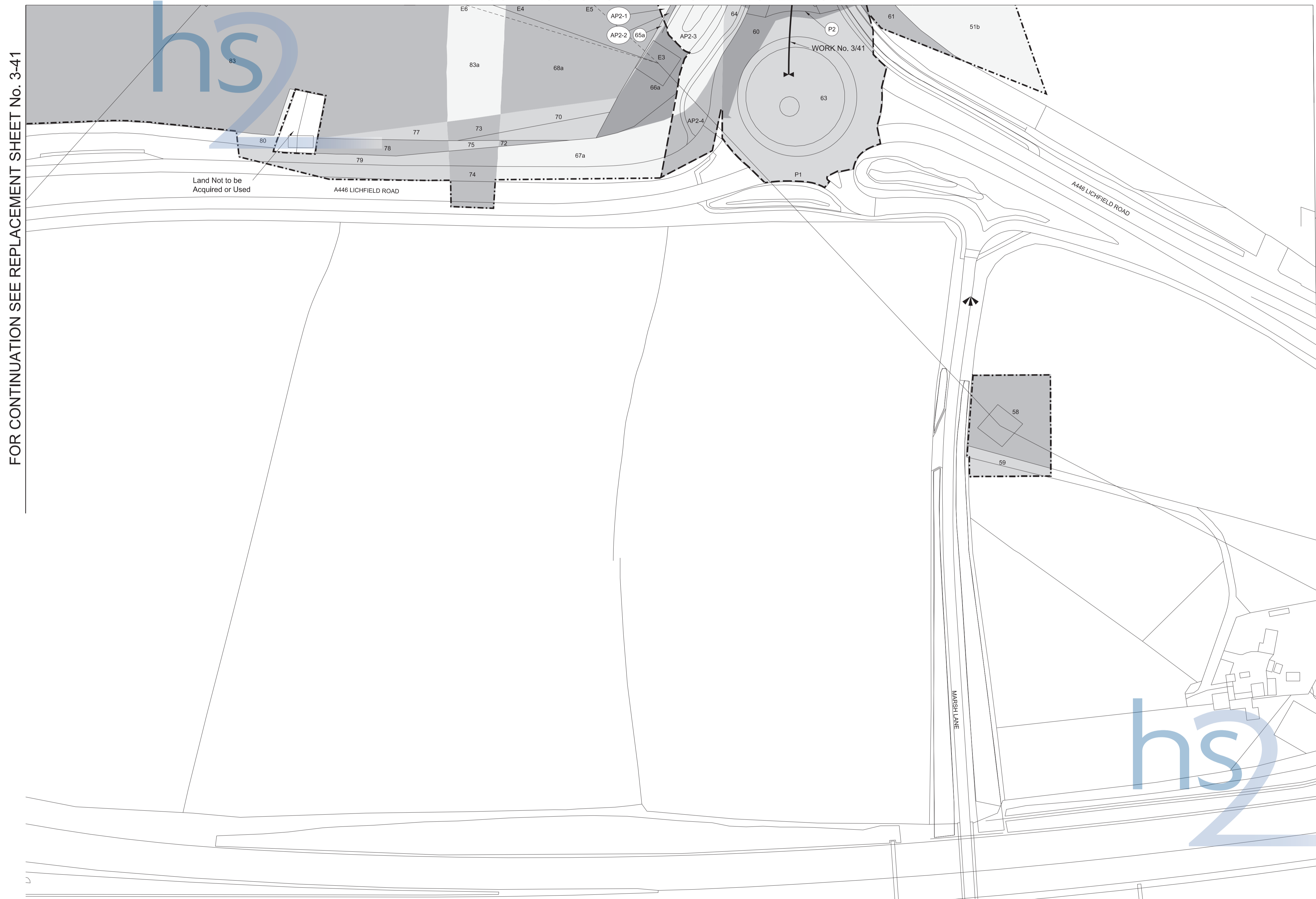
REPLACEMENT SHEET No. 3-37
 IN PARLIAMENT - SESSION 2015-16
 HIGH SPEED RAIL
 (LONDON - WEST MIDLANDS)
 ADDITIONAL PROVISION
 (OCTOBER 2015)
 Work No. 3/41 (Road)
 For Section of Work No. 3/41 see Replacement
 Sheet No. 6-75

The area enclosed by any limit of deviation or by any
 limit of land to be acquired or used is the area extending
 to the outer edge of the line marking those limits
 This map is based upon ordnance survey material with the
 permission of ordnance survey on behalf of the controller
 of Her Majesty's stationery office crown copyright.
 Unauthorised reproduction infringes crown
 copyright and may lead to prosecution or civil proceedings
 (ordnance survey licence 100049190)

OCTOBER 2015 AMENDMENTS TO THIS SHEET
 ARE AS FOLLOWS :-
 Plot 51b added
 Plots 50, 50a and 51 removed
 Points E1 and E2 removed
 Access point removed on A446 Lichfield Road

JULY 2015 AMENDMENTS TO THIS SHEET
 ARE AS FOLLOWS :-
 Plots AP2-1, AP2-2, AP2-3, AP2-4, 65a, 66a, 67a,
 68a and 83a added
 Plots 65, 66, 67, 68 and 76 removed
 Work No. 3/41B removed

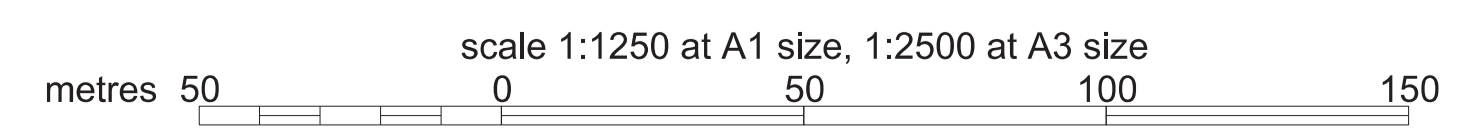
FOR CONTINUATION SEE REPLACEMENT SHEET No. 3-36



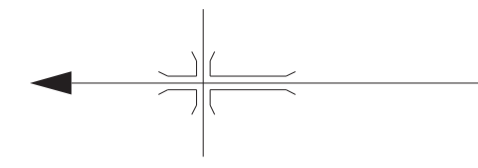
FOR CONTINUATION SEE REPLACEMENT SHEET No. 3-41

FOR CONTINUATION SEE
 REPLACEMENT SHEET No. 3-33

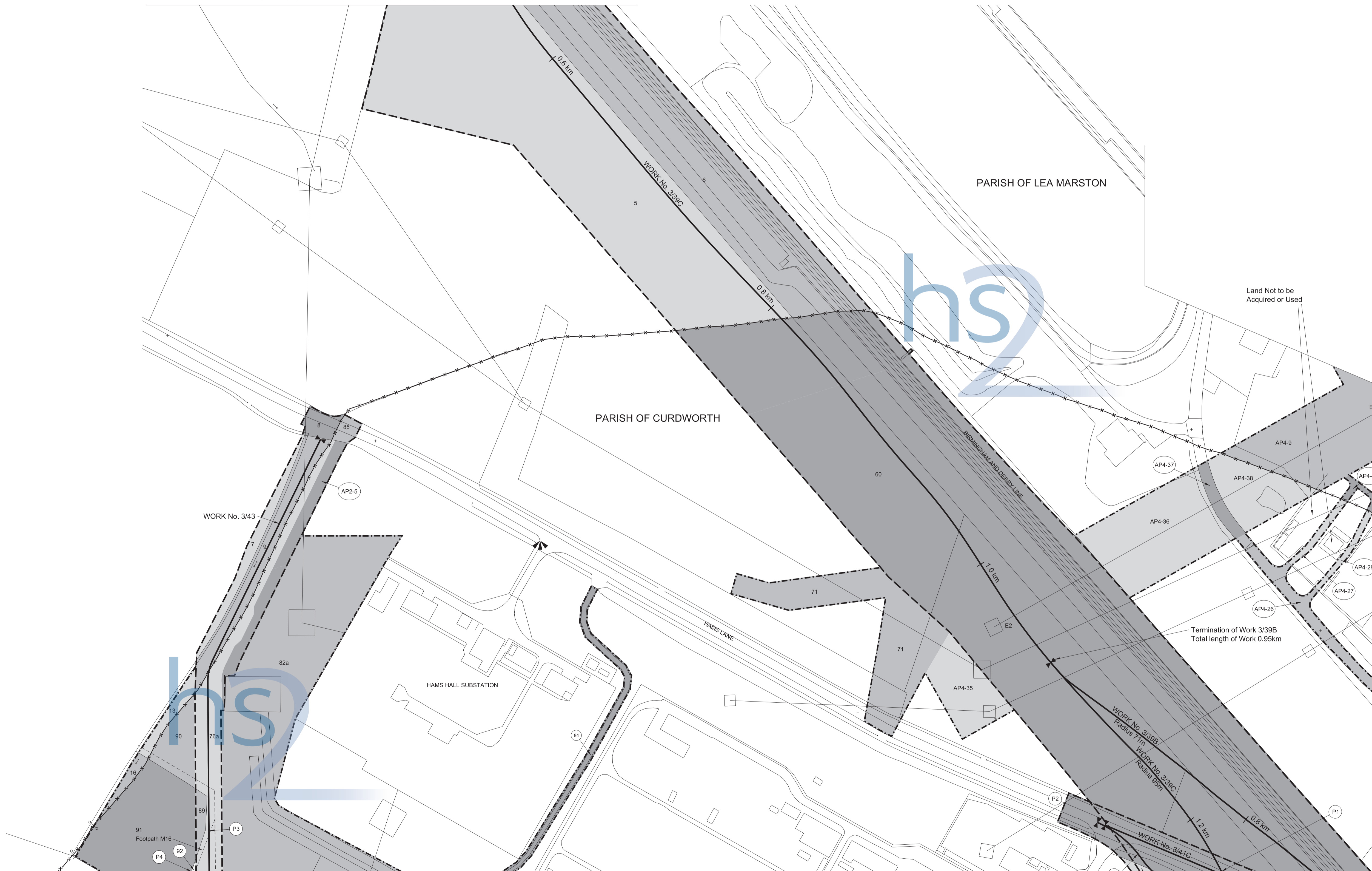
FOR CONTINUATION SEE REPLACEMENT SHEET No. 3-34



COUNTY OF WARWICKSHIRE DISTRICT OF NORTH WARWICKSHIRE PLAN



FOR CONTINUATION SEE SHEET No. 3-39



FOR CONTINUATION SEE REPLACEMENT SHEET No. 3-40

FOR CONTINUATION SEE REPLACEMENT SHEET No. 3-36

WORK No. 3/41D

FOR CONTINUATION SEE REPLACEMENT SHEET No. 3-35

REPLACEMENT SHEET No. 3-38

IN PARLIAMENT - SESSION 2015-16

HIGH SPEED RAIL
(LONDON - WEST MIDLANDS)

ADDITIONAL PROVISION
(OCTOBER 2015)

Works Nos. 3/39B, 3/39C (Temporary Railways)
Work No. 3/41C (Road)
Work No. 3/41D (Temporary Road)
Work No. 3/43 (Access Road)

For Section of Work No. 3/39B see Sheet No. 6-51A
For Section of Work No. 3/39C see Sheet No. 6-53A
For Section of Work No. 3/41C see Replacement Sheet No. 6-76
For Section of Work No. 3/41D see Replacement Sheet No. 6-76
For Section of Work No. 3/43 see Sheet No. 6-78

The area enclosed by any limit of deviation or by any limit of land to be acquired or used is the area extending to the outer edge of the line marking those limits

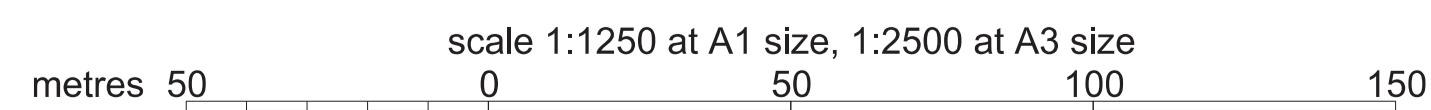
This map is based upon Ordnance Survey material with the permission of Ordnance Survey on behalf of the Controller of Her Majesty's Stationery Office Crown Copyright. Unauthorised reproduction infringes Crown Copyright and may lead to prosecution or civil proceedings (Ordnance Survey Licence 100049190)

OCTOBER 2015 AMENDMENTS TO THIS SHEET ARE AS FOLLOWS :-

Plots AP4-9 and AP4-10 added in Parish of Lea Marston
Plots AP4-26, AP4-27, AP4-28, AP4-35, AP4-36, AP4-37 and AP4-38 added in Parish of Curdworth
Points E1 and E2 added

JULY 2015 AMENDMENTS TO THIS SHEET ARE AS FOLLOWS :-

Plots AP2-5, 76a and 82a added in Parish of Curdworth.
Plots 76 and 82 removed in Parish of Curdworth



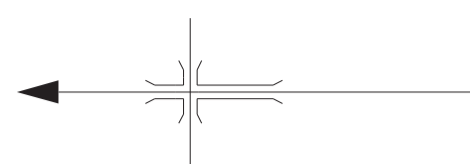
The area enclosed by any limit of deviation or by any limit of land to be acquired or used is the area extending to the outer edge of the line marking those limits

This map is based upon Ordnance Survey material with the permission of Ordnance Survey on behalf of the Controller of Her Majesty's Stationery Office Crown Copyright. Unauthorised reproduction infringes Crown Copyright and may lead to prosecution or civil proceedings (Ordnance Survey Licence 100049190)


COUNTY OF WARWICKSHIRE DISTRICT OF NORTH WARWICKSHIRE PARISH OF LEA MARSTON PLAN

SEE RIGHT

A B



RIVER TAME



TO TAMWORTH

Bridge over stream

Birmingham Road Bridge

B

A


Commencement of
Work No. 3/39C

WORK No. 3/39C

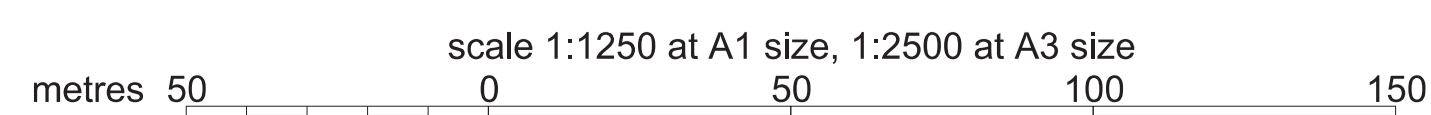
CHURCH LANE

CHURCH LANE

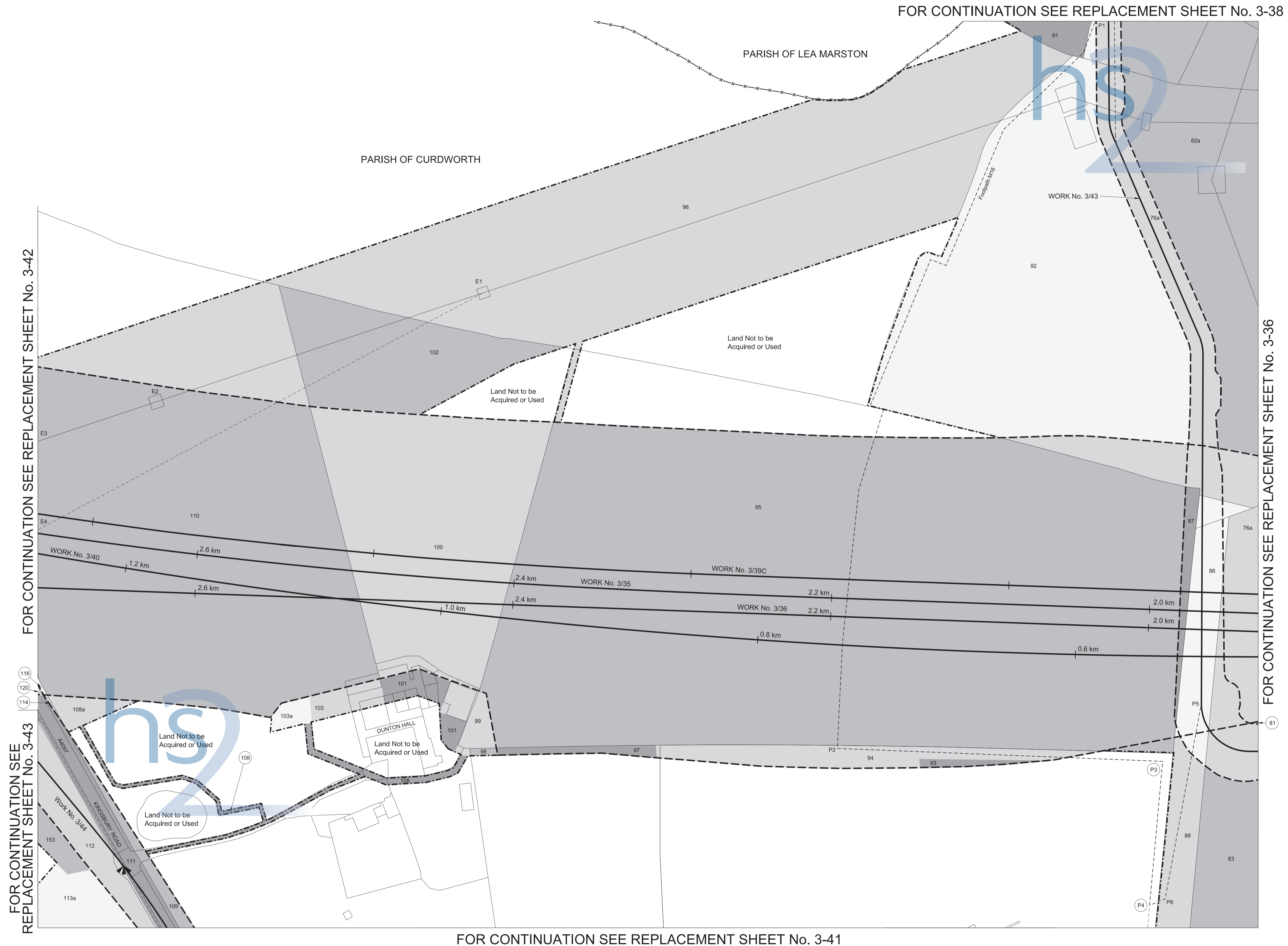
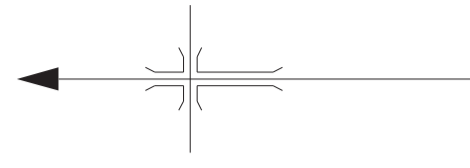
HIVE LANE



FOR CONTINUATION SEE REPLACEMENT SHEET No. 3-38



COUNTY OF WARWICKSHIRE DISTRICT OF NORTH WARWICKSHIRE PLAN



FOR CONTINUATION SEE REPLACEMENT SHEET No. 3-38

For Section of Work No. 3/35 see Sheet No. 6-50
 For Section of Work No. 3/36 see Sheet No. 6-25
 For Section of Work No. 3/39C see Sheet No. 6-53B
 For Section of Work No. 3/40 see Sheet No. 6-52
 For Section of Work No. 3/43 see Sheet No. 6-77
 For Section of Work No. 3/44 see Sheet No. 6-78

The area enclosed by any limit of deviation or by any limit of land to be acquired or used is the area extending to the outer edge of the line marking those limits

This map is based upon Ordnance Survey material with the permission of Ordnance Survey on behalf of the Controller of Her Majesty's Stationery Office Crown Copyright. Unauthorised reproduction infringes Crown Copyright and may lead to prosecution or civil proceedings (Ordnance Survey Licence 100049190)

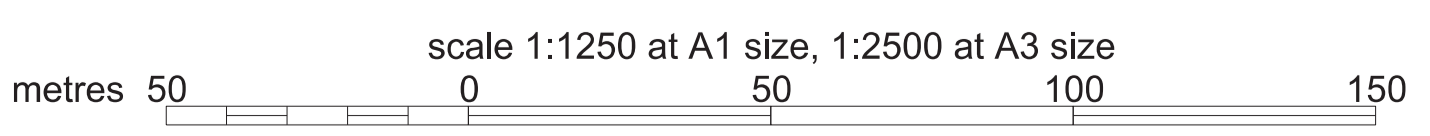
AMENDMENTS TO THIS SHEET
 ARE AS FOLLOWS :-
 Plots 76a, 82a and 113a added in Parish of Curdworth
 Plots 76, 82 and 113 removed in Parish of Curdworth

FOR CONTINUATION SEE REPLACEMENT SHEET No. 3-42

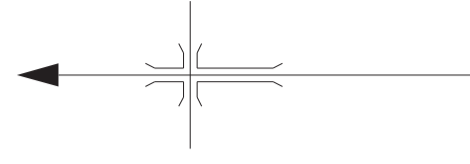
FOR CONTINUATION SEE REPLACEMENT SHEET No. 3-36

FOR CONTINUATION SEE REPLACEMENT SHEET No. 3-43

FOR CONTINUATION SEE REPLACEMENT SHEET No. 3-41



COUNTY OF WARWICKSHIRE
 DISTRICT OF NORTH WARWICKSHIRE
 PARISH OF CURDWORTH
 PLAN

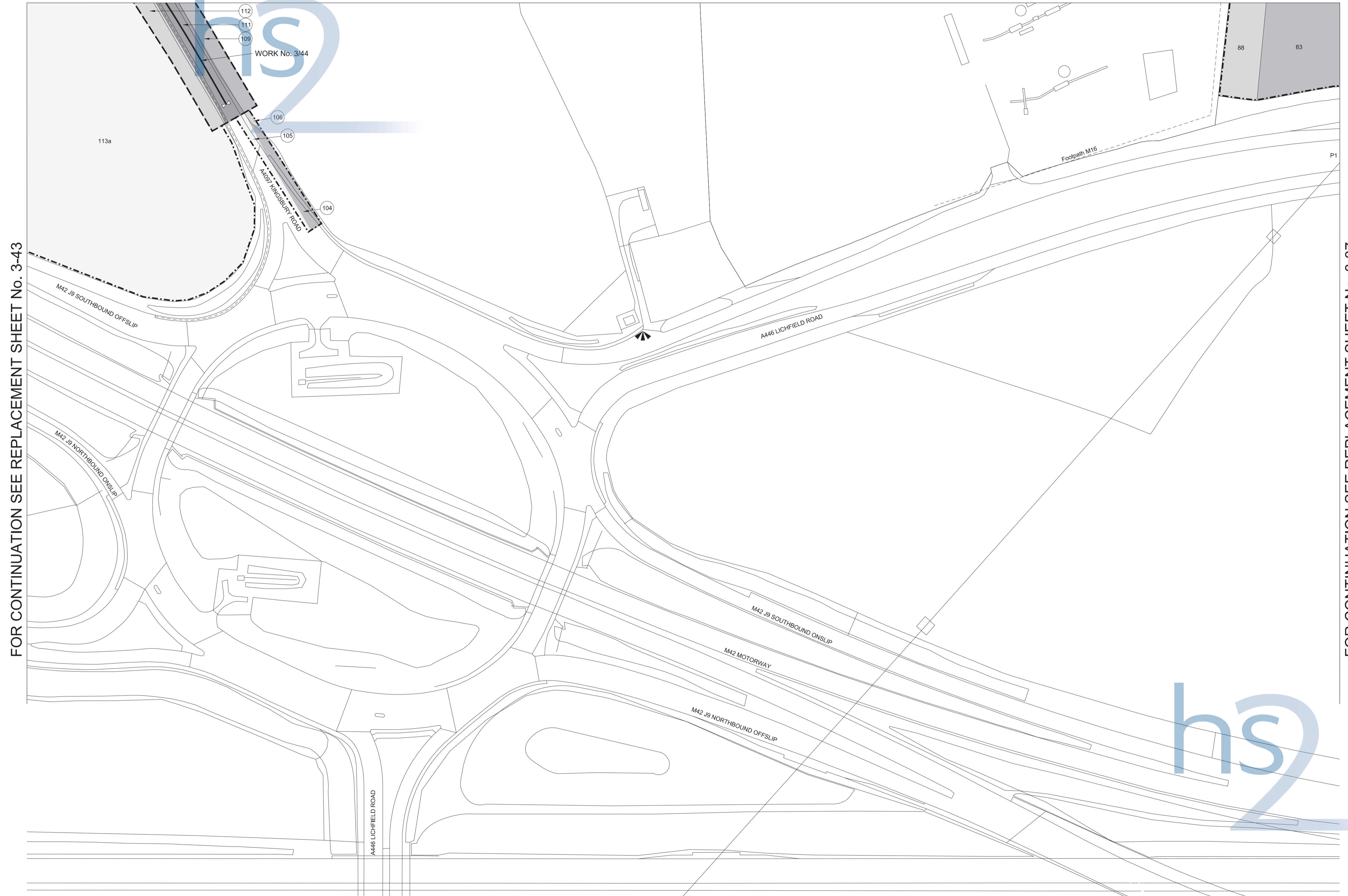


REPLACEMENT SHEET No. 3-41
 IN PARLIAMENT - SESSION 2015-16
 HIGH SPEED RAIL
 (LONDON - WEST MIDLANDS)
 ADDITIONAL PROVISION
 (JULY 2015)
 Work No. 3/44 (Road)
 For Section of Work No. 3/44 see Sheet No. 6-78

The area enclosed by any limit of deviation or by any limit of land to be acquired or used is the area extending to the outer edge of the line marking those limits
 This map is based upon ordnance survey material with the permission of ordnance survey on behalf of the controller of Her Majesty's stationery office crown copyright. Unauthorised reproduction infringes crown copyright and may lead to prosecution or civil proceedings (ordnance survey licence 100049190)

AMENDMENTS TO THIS SHEET
 ARE AS FOLLOWS :-
 Plot 113a added
 Plot 113 removed

FOR CONTINUATION SEE REPLACEMENT SHEET No. 3-40



FOR CONTINUATION SEE REPLACEMENT SHEET No. 3-43

FOR CONTINUATION SEE REPLACEMENT SHEET No. 3-37

Scale 1:1250 at A1 size, 1:2500 at A3 size
 metres 50 0 50 100 150

Drawing No. C223-CSI-HY-DGA-030-122601-CB Rev CB

COUNTY OF WARWICKSHIRE DISTRICT OF NORTH WARWICKSHIRE PLAN

REPLACEMENT SHEET No. 3-42

IN PARLIAMENT - SESSION 2015-16

HIGH SPEED RAIL
(LONDON - WEST MIDLANDS)
ADDITIONAL PROVISION
(JULY 2015)

Works Nos. 3/35, 3/36, 3/40, 3/46 (Railways)
Works Nos. 3/39C, 3/39D (Temporary Railways)
Work No. 3/44 (Road)
Work No. 3/44A (Access Road)
Work No. 3/45A (Fuel Pipeline)

For Section of Work No. 3/35 see Sheet No. 6-51
For Section of Work No. 3/36 see Sheet No. 6-25
For Section of Work No. 3/39C see Sheet No. 6-53C
For Section of Work No. 3/39D see Sheet No. 6-54A
For Section of Work No. 3/40 see Sheet No. 6-53
For Section of Work No. 3/44 see Sheet No. 6-78
For Section of Work No. 3/44A see Sheet No. 6-78
For Section of Work No. 3/45A see Replacement Sheet No. 6-79
For Section of Work No. 3/46 see Sheet No. 6-54

The area enclosed by any limit of deviation or by any limit of land to be acquired or used is the area extending to the outer edge of the line marking those limits

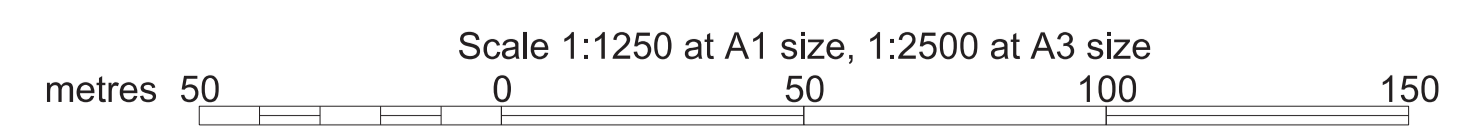
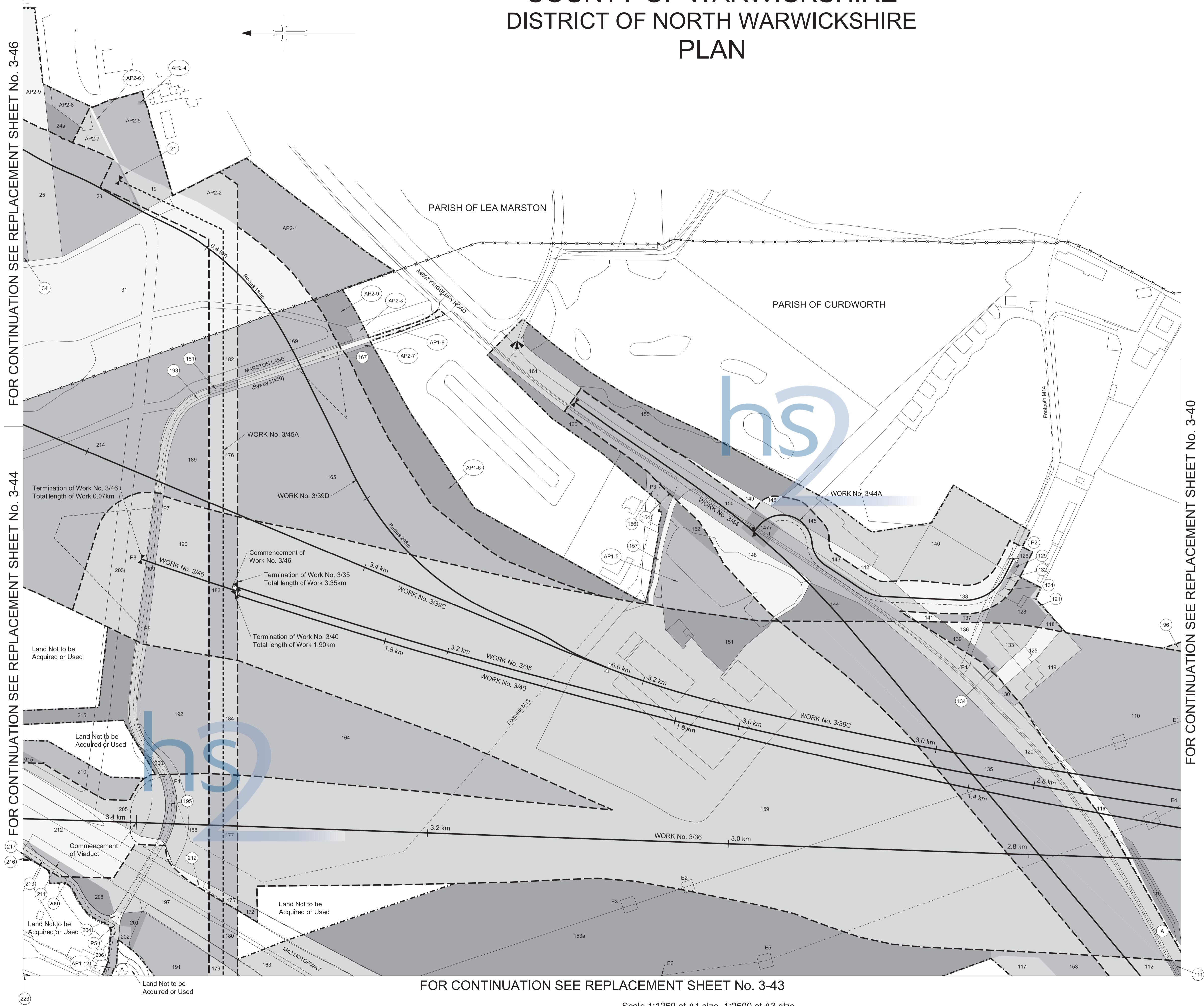
This map is based upon Ordnance Survey material with the permission of Ordnance Survey on behalf of the Controller of Her Majesty's Stationery Office copyright. Unauthorised reproduction infringes Crown Copyright and may lead to prosecution or civil proceedings (Ordnance Survey licence 100049190)

JULY 2015 AMENDMENTS TO THIS SHEET
ARE AS FOLLOWS :-

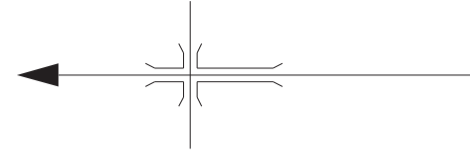
Plots AP2-1, AP2-2, AP2-4, AP2-5, AP2-6, AP2-7, AP2-8, AP2-9 and 24a added in Parish of Lea Marston
Plots AP2-7, AP2-8 and AP2-9 added in Parish of Curdworth
Plots 20, 22 and 24 removed in Parish of Lea Marston

SEPTEMBER 2014 AMENDMENTS TO
THIS SHEET ARE AS FOLLOWS :-

Plots AP1-5, AP1-6, AP1-8 and AP1-12 added



COUNTY OF WARWICKSHIRE DISTRICT OF NORTH WARWICKSHIRE PLAN



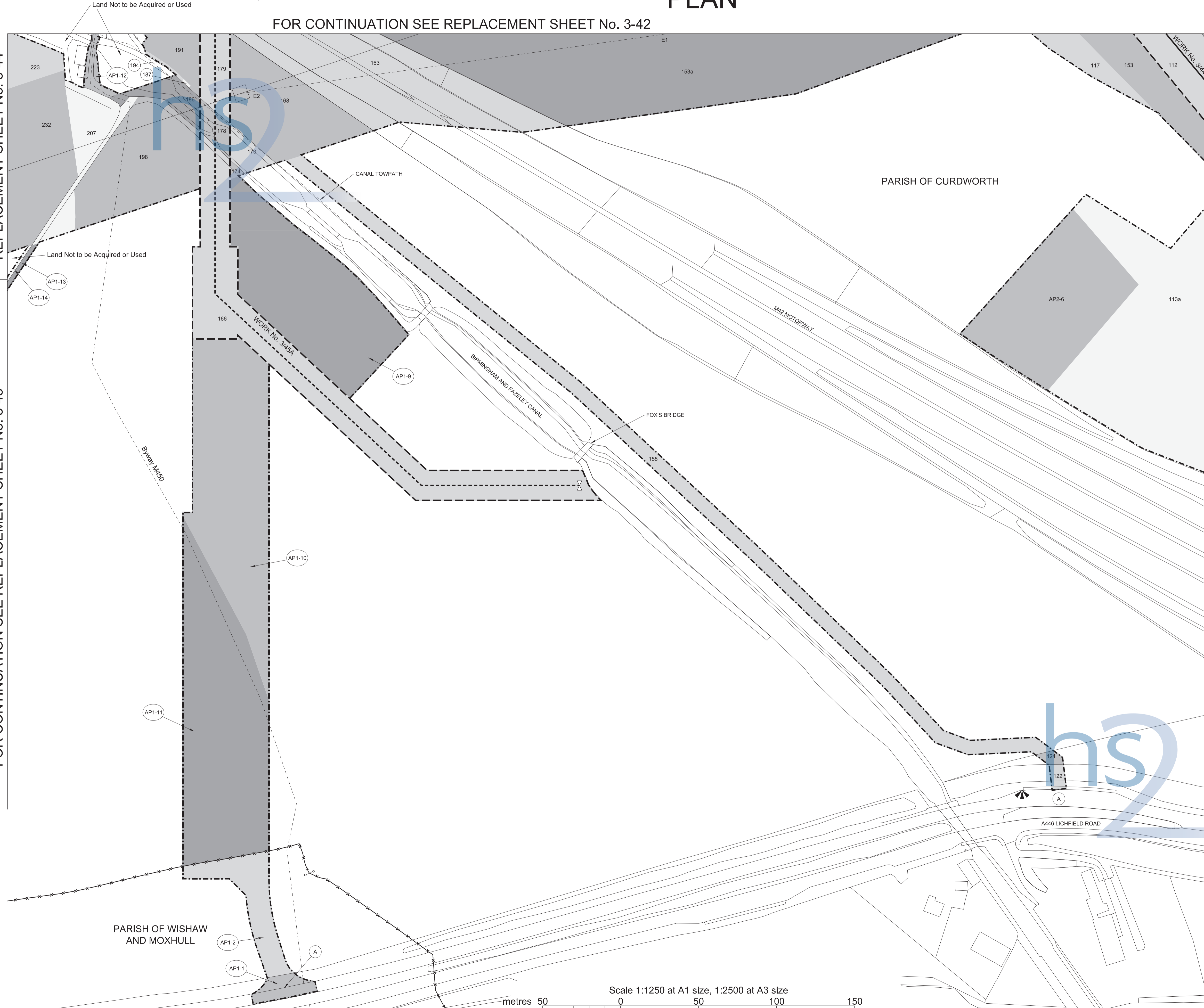
FOR CONTINUATION SEE REPLACEMENT SHEET No. 3-42

FOR CONTINUATION SEE REPLACEMENT SHEET No. 3-44

FOR CONTINUATION SEE REPLACEMENT SHEET No. 3-45

FOR CONTINUATION SEE REPLACEMENT SHEET No. 3-40

FOR CONTINUATION SEE REPLACEMENT SHEET No. 3-41



REPLACEMENT SHEET No. 3-43
IN PARLIAMENT - SESSION 2015-16
HIGH SPEED RAIL
(LONDON - WEST MIDLANDS)
ADDITIONAL PROVISION
(JULY 2015)
Work No. 3/44 (Road)
Work No. 3/45A (Fuel Pipeline)
For Section of Work No. 3/44 see Sheet No. 6-78
For Section of Work No. 3/45A see Replacement
Sheet No. 6-79
The area enclosed by any limit of deviation or by any
limit of land to be acquired or used is the area extending
to the outer edge of the line marking those limits
This map is based upon Ordnance Survey material with the
permission of Ordnance Survey on behalf of the controller
of Her Majesty's Stationery Office Crown Copyright.
Unauthorised reproduction infringes Crown
copyright and may lead to prosecution or civil proceedings
(Ordnance Survey licence 100049190)

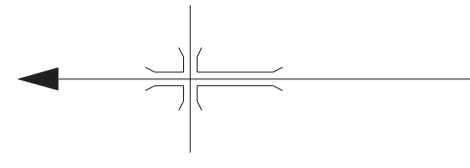
JULY 2015 AMENDMENTS TO THIS SHEET
ARE AS FOLLOWS :-
Plots AP2-6 and 113a added in Parish of Curdworth
Plot 113 removed in Parish of Curdworth

SEPTEMBER 2014 AMENDMENTS TO
THIS SHEET ARE AS FOLLOWS :-
Plots AP1-9, AP1-10, AP1-11, AP1-12, AP1-13 and
AP1-14 added in Parish of Curdworth
Plots AP1-1 and AP1-2 added in Parish of Wishaw
and Moxhull
Access point to Lichfield Road added

Scale 1:1250 at A1 size, 1:2500 at A3 size
metres 50 0 50 100 150

Drawing No. C223-CST-HY-DGA-030-122701-CB Rev CB

COUNTY OF WARWICKSHIRE DISTRICT OF NORTH WARWICKSHIRE PLAN



REPLACEMENT SHEET No. 3-44

IN PARLIAMENT - SESSION 2015-16

HIGH SPEED RAIL
(LONDON - WEST MIDLANDS)

ADDITIONAL PROVISION
(JULY 2015)

Work No. 3/36 (Railway)

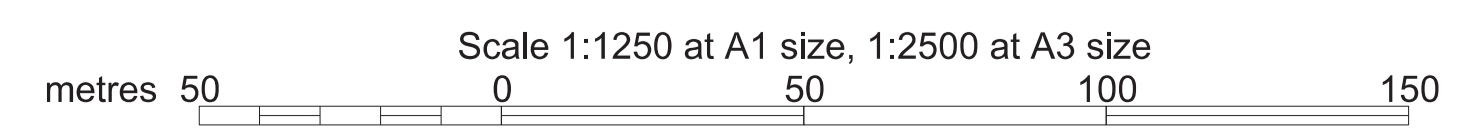
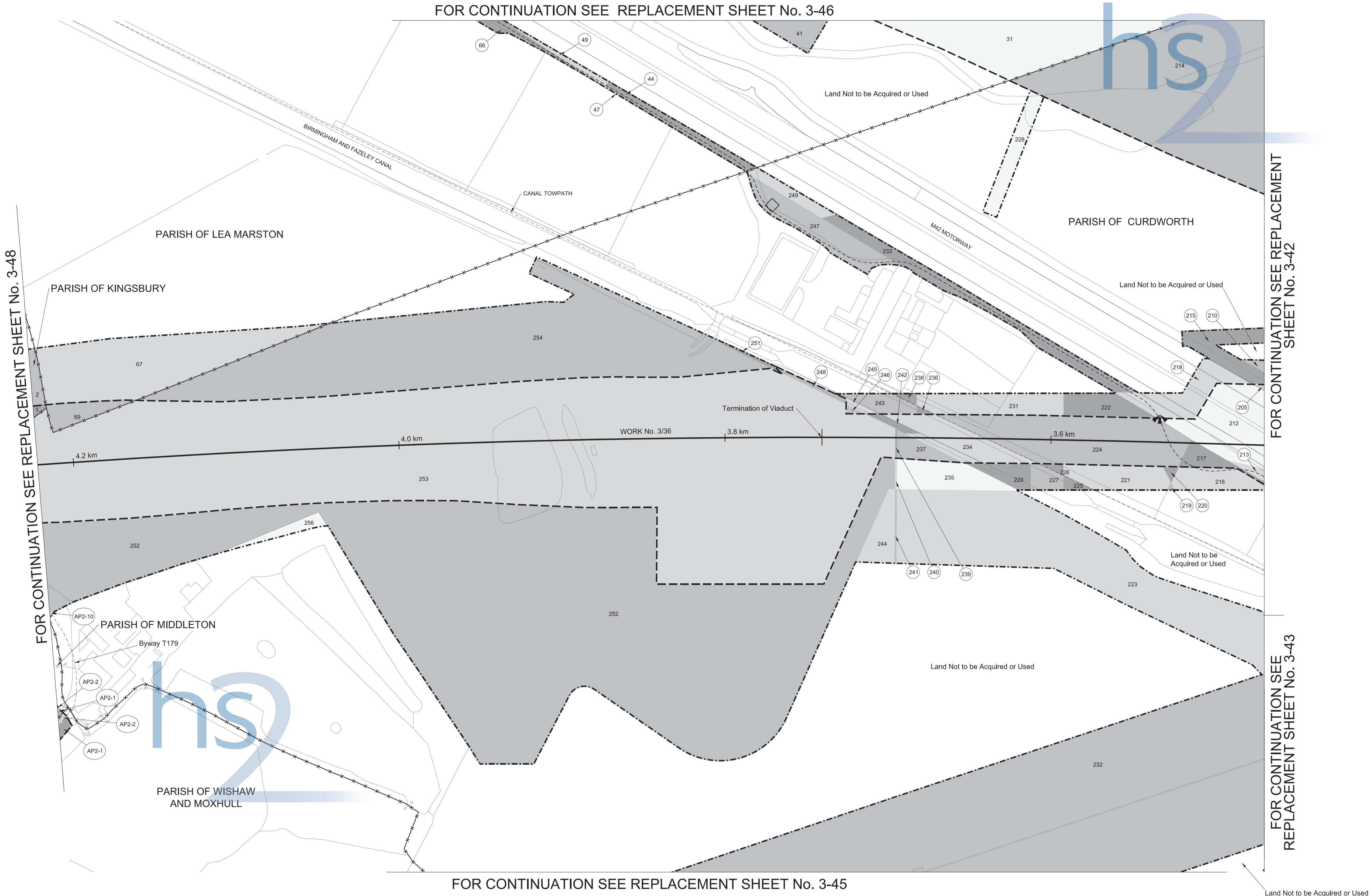
For Section of Work No. 3/36 see Sheet No. 6-26

The area enclosed by any limit of deviation or by any limit of land to be acquired or used is the area extending to the outer edge of the line marking those limits

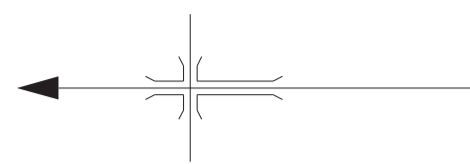
This map is based upon Ordnance Survey material with the permission of Ordnance Survey on behalf of the Controller of Her Majesty's Stationery Office Crown Copyright. Unauthorised reproduction infringes Crown Copyright and may lead to prosecution or civil proceedings (Ordnance Survey Licence 100049190)

AMENDMENTS TO THIS SHEET
ARE AS FOLLOWS :-

Plot AP2-10 added in Parish of Curdworth
Plots AP2-1 and AP2-2 added in Parish of Wishaw and Moxhull
Plots AP2-1 and AP2-2 added in Parish of Middleton
Plots 255 and 258 removed in Parish of Curdworth
Plots 2 and 3 removed in Parish of Middleton
Plots 5, 6 and 8 removed in Parish of Wishaw and Moxhull



COUNTY OF WARWICKSHIRE DISTRICT OF NORTH WARWICKSHIRE PLAN



FOR CONTINUATION SEE REPLACEMENT SHEET No. 3-44

REPLACEMENT SHEET No. 3-45

IN PARLIAMENT - SESSION 2015-16

HIGH SPEED RAIL
(LONDON - WEST MIDLANDS)

ADDITIONAL PROVISION
(JULY 2015)

Additional Land

The area enclosed by any limit of deviation or by any limit of land to be acquired or used is the area extending to the outer edge of the line marking those limits

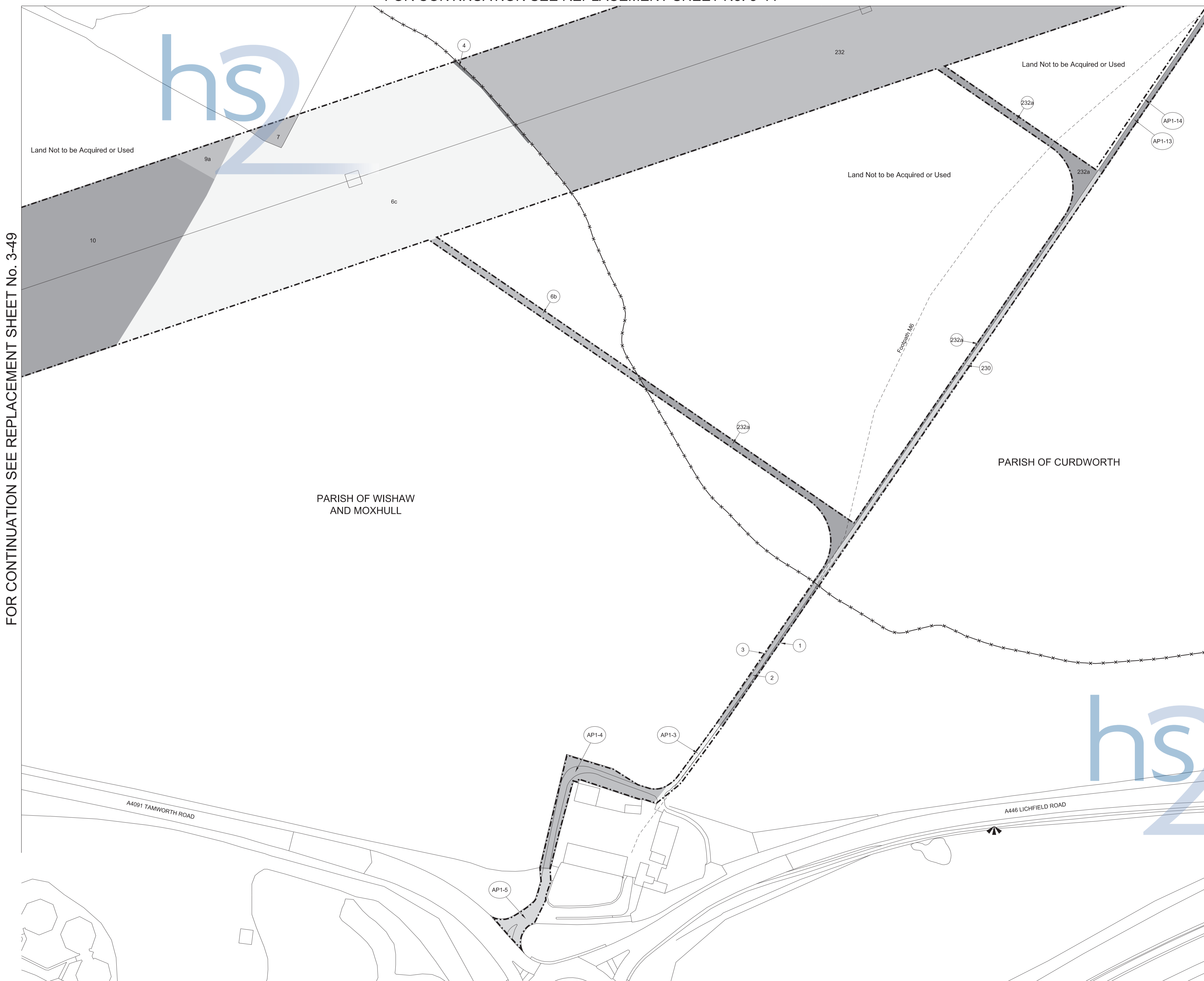
This map is based upon ordnance survey material with the permission of ordnance survey on behalf of the controller of Her Majesty's stationery office crown copyright. Unauthorised reproduction infringes crown copyright and may lead to prosecution or civil proceedings (ordnance survey licence 100049190)

JULY 2015 AMENDMENTS TO THIS SHEET
ARE AS FOLLOWS :-

Plots 6c and 9a added in Parish of Wishaw and Moxhull
Plots 5, 6a and 9 removed in Parish of Wishaw and Moxhull
Plot 255 removed in Parish of Curdworth

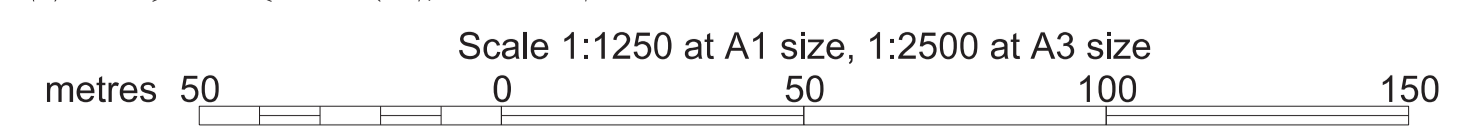
SEPTEMBER 2014 AMENDMENTS TO
THIS SHEET ARE AS FOLLOWS :-

Plots AP1-13 and AP1-14 added in Parish of Curdworth
Plots AP1-3, AP1-4 and AP1-5 added in Parish of Wishaw and Moxhull

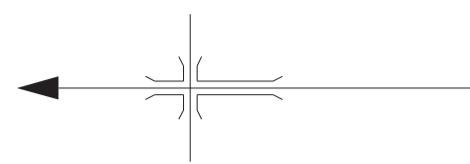


FOR CONTINUATION SEE REPLACEMENT SHEET No. 3-49

FOR CONTINUATION SEE REPLACEMENT SHEET No. 3-43



COUNTY OF WARWICKSHIRE DISTRICT OF NORTH WARWICKSHIRE PLAN



REPLACEMENT SHEET No. 3-46

IN PARLIAMENT - SESSION 2015-16

HIGH SPEED RAIL
(LONDON - WEST MIDLANDS)

ADDITIONAL PROVISION
(JULY 2015)

Works Nos. 3/39C, 3/39D (Temporary Railways)
Works Nos. 3/47B (Access Road)

For Section of Work No. 3/39C see Sheet No. 6-53C
For Section of Work No. 3/39D see Sheet No. 6-54A
For Section of Work No. 3/47B see Replacement
Sheet No. 6-80

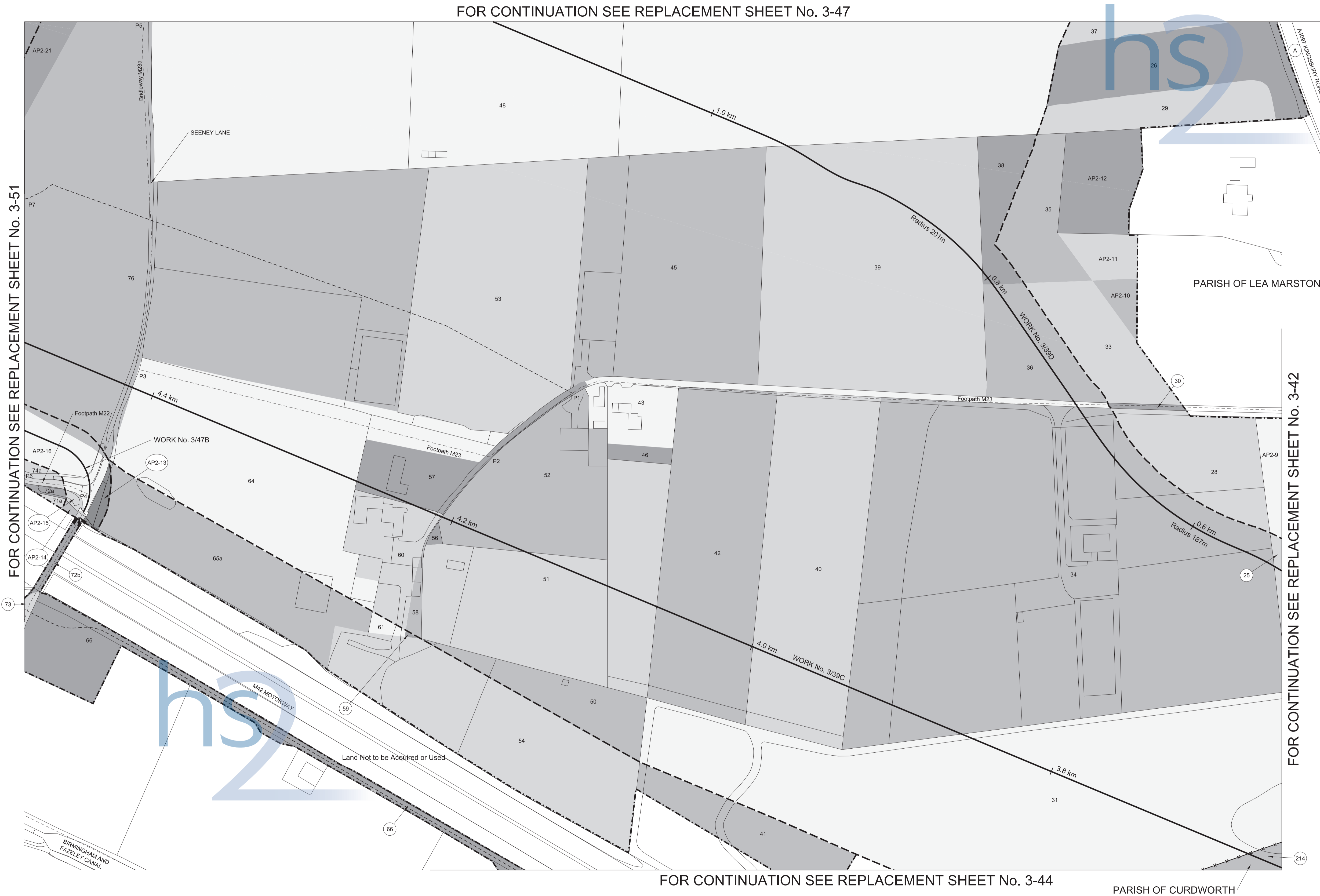
The area enclosed by any limit of deviation or by any
limit of land to be acquired or used is the area extending
to the outer edge of the line marking those limits

This map is based upon ordnance survey material with the
permission of ordnance survey on behalf of the controller
of Her Majesty's stationery office crown copyright.
Unauthorised reproduction infringes crown
copyright and may lead to prosecution or civil proceedings
(ordnance survey licence 100049190)

AMENDMENTS TO THIS SHEET
ARE AS FOLLOWS :-

Plots AP2-9, AP2-10, AP2-11, AP2-12, AP2-13,
AP2-14, AP2-15, AP2-16, AP2-21, 65a, 71a, 72a,
72b and 74a added in Parish of Lea Marston
Plots 65, 68, 71, 72 and 74 removed in Parish of
Lea Marston
Work No. 3/47B added
Points T1 and T3 removed
Points P8 and P9 removed
Point P7 relocated

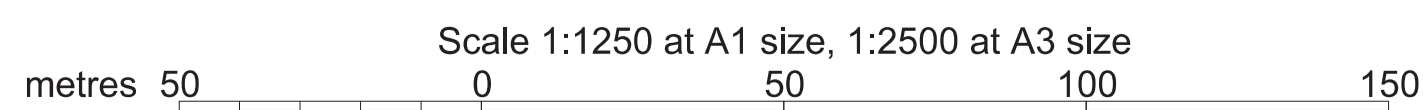
FOR CONTINUATION SEE REPLACEMENT SHEET No. 3-47



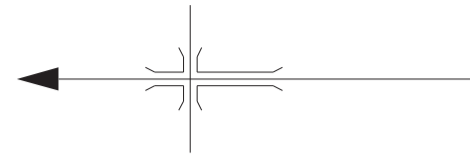
FOR CONTINUATION SEE REPLACEMENT SHEET No. 3-51

FOR CONTINUATION SEE REPLACEMENT SHEET No. 3-42

FOR CONTINUATION SEE REPLACEMENT SHEET No. 3-44



COUNTY OF WARWICKSHIRE
 DISTRICT OF NORTH WARWICKSHIRE
 PARISH OF LEA MARSTON
PLAN



REPLACEMENT SHEET No. 3-47

IN PARLIAMENT - SESSION 2015-16

HIGH SPEED RAIL
 (LONDON - WEST MIDLANDS)
 ADDITIONAL PROVISION
 (JULY 2015)

Work No. 3/39D (Temporary Railway)
 Work No. 3/47B (Access Road)

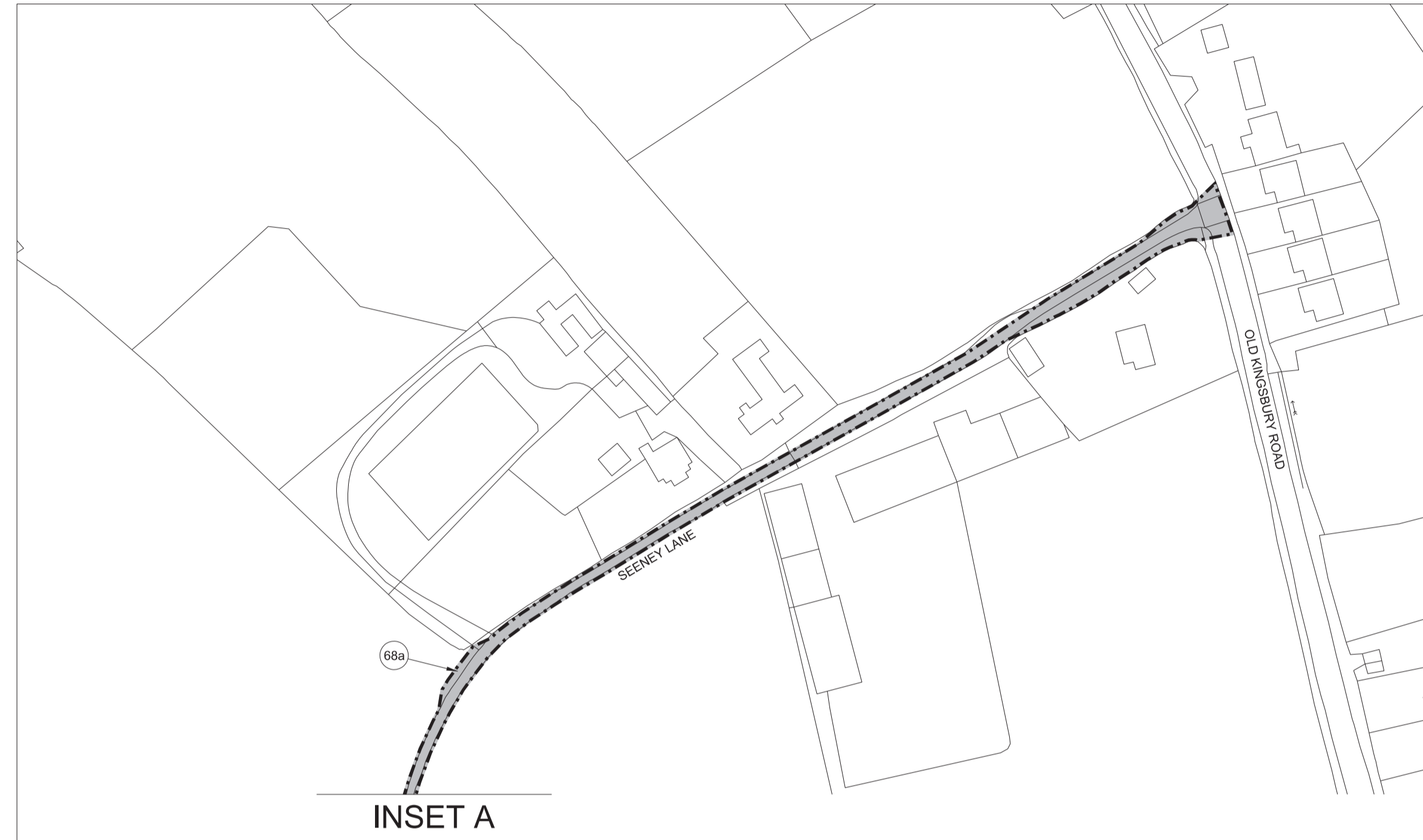
For Section of Work No. 3/39D see Sheet No. 6-54A
 For Section of Work No. 3/47B see Replacement
 Sheet No. 6-80

The area enclosed by any limit of deviation or by any
 limit of land to be acquired or used is the area extending
 to the outer edge of the line marking those limits

This map is based upon ordnance survey material with the
 permission of ordnance survey on behalf of the controller
 of Her Majesty's stationery office crown copyright.
 Unauthorised reproduction infringes crown
 copyright and may lead to prosecution or civil proceedings
 (ordnance survey licence 100049190)

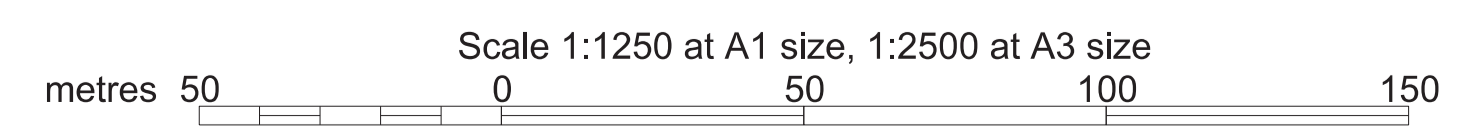
AMENDMENTS TO THIS SHEET
 ARE AS FOLLOWS :-

Plots AP2-17, AP2-18, AP2-19, AP2-20, AP2-21,
 55a, 55b, 55c, 68a and 68b added
 Plots 55 and 68 removed
 Work No. 3/47B added
 Point P3 removed
 Point P2 relocated

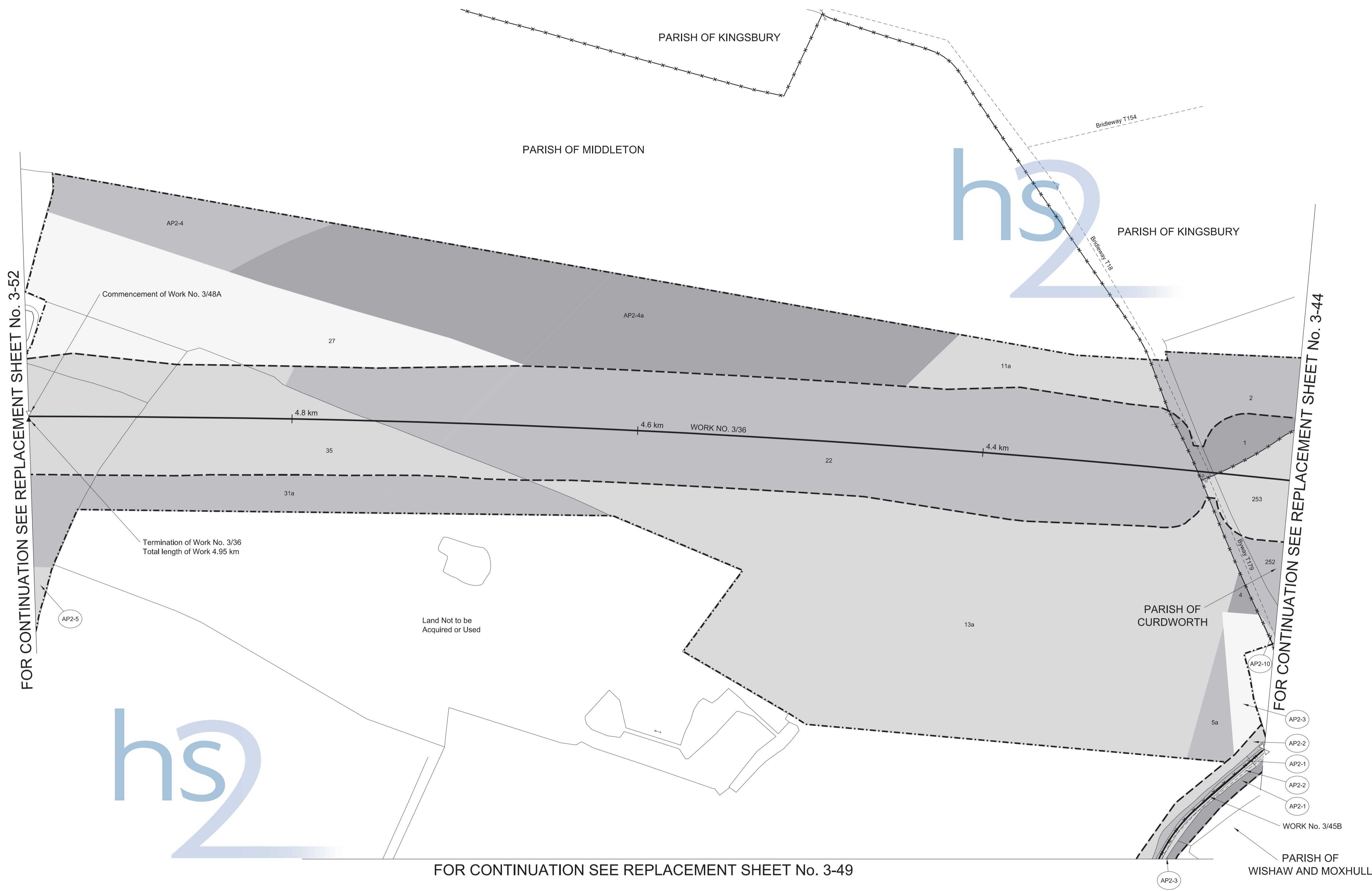
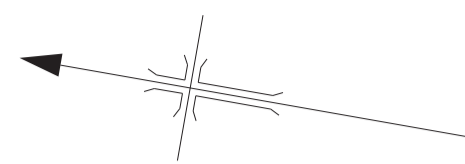


FOR CONTINUATION SEE REPLACEMENT SHEET No. 3-51

FOR CONTINUATION SEE REPLACEMENT SHEET No. 3-46

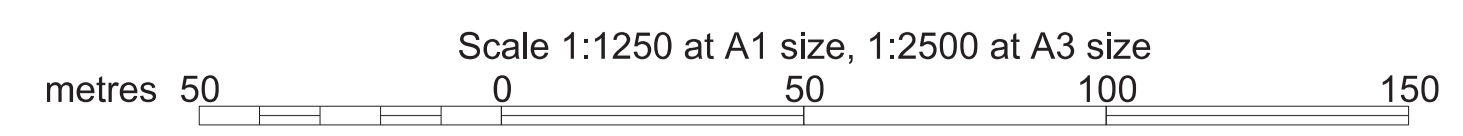



COUNTY OF WARWICKSHIRE DISTRICT OF NORTH WARWICKSHIRE PLAN

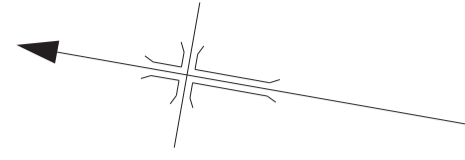


AMENDMENTS TO THIS SHEET
ARE AS FOLLOWS :-

Plots AP2-10 added in Parish of Curdworth
Plots AP2-1, AP2-2, AP2-3, AP2-4, AP2-4a, AP2-5, 5a, 11a, 13a and 31a added in Parish of Middleton
Plots AP2-1, AP2-2 and AP2-3 added in Parish of Wishaw and Moxhull
Plots 3, 5, 11, 13, 23, 25 and 31 removed in Parish of Middleton
Plot 3 removed in Parish of Wishaw and Moxhull
Work No. 3/48A added
Work No. 3/45B amended
Work No. 3/48 removed



COUNTY OF WARWICKSHIRE DISTRICT OF NORTH WARWICKSHIRE PLAN



REPLACEMENT SHEET No. 3-49

IN PARLIAMENT - SESSION 2015-16

HIGH SPEED RAIL
(LONDON - WEST MIDLANDS)

ADDITIONAL PROVISION
(JULY 2015)

Work No. 3/45B (Access Road)
For Section of Work No. 3/45B see Replacement
Sheet No. 6-79

The area enclosed by any limit of deviation or by any limit of land to be acquired or used is the area extending to the outer edge of the line marking those limits

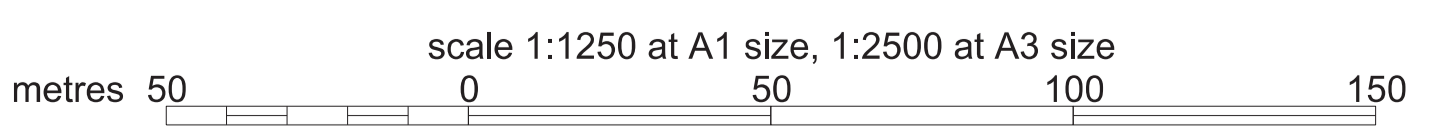
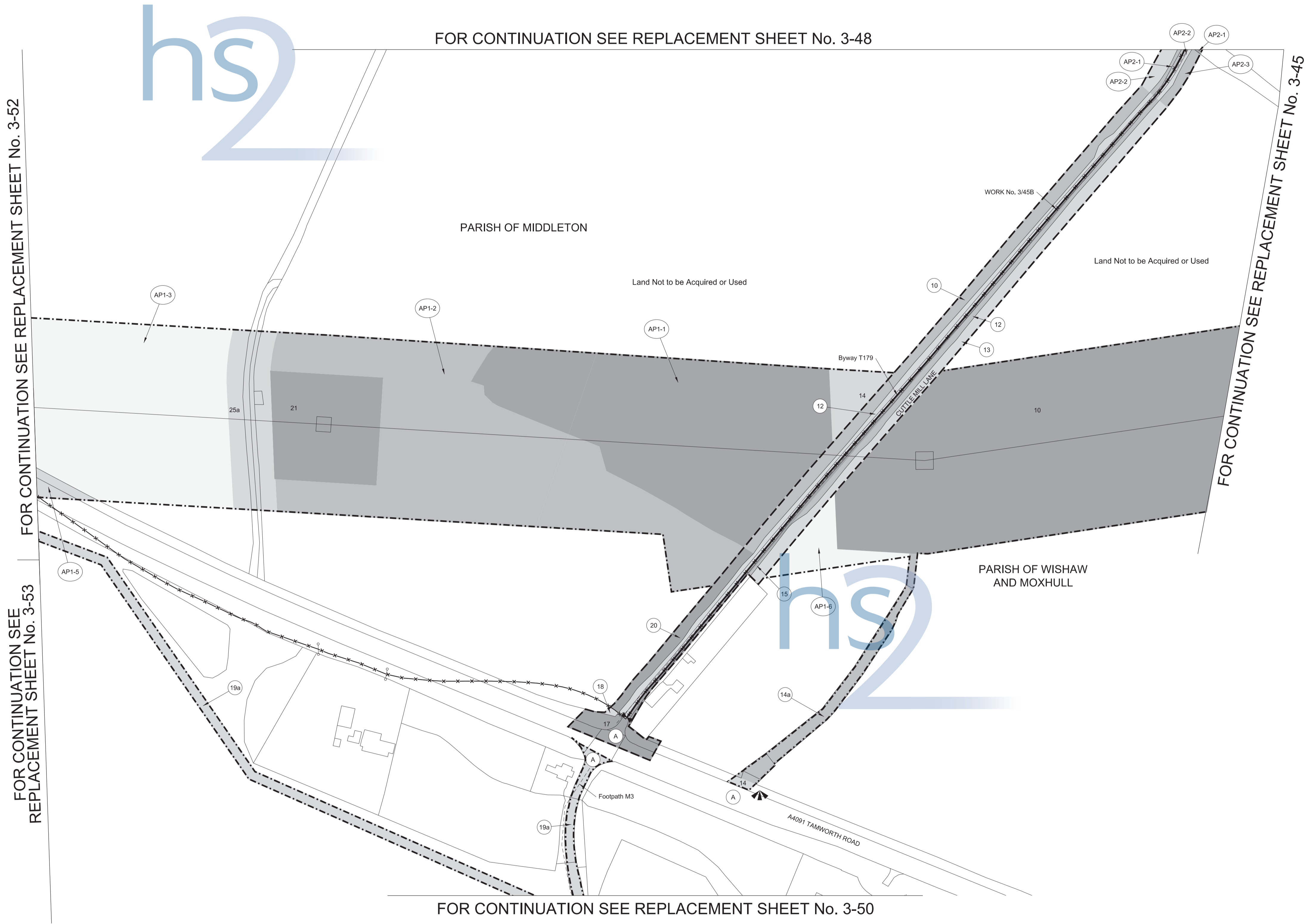
This map is based upon ordnance survey material with the permission of ordnance survey on behalf of the controller of Her Majesty's stationery office crown copyright. Unauthorised reproduction infringes crown copyright and may lead to prosecution or civil proceedings (ordnance survey licence 100049190)

JULY 2015 AMENDMENTS TO THIS SHEET
ARE AS FOLLOWS :-

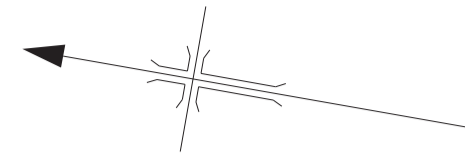
Plots AP2-1, AP2-2 and 25a added in Parish of Middleton
Plots AP2-1, AP2-2 and AP2-3 added in Parish of Wishaw and Moxhull
Plots 9 and 11 removed in Parish of Wishaw and Moxhull
Plots 7, 24 and 25 removed in Parish of Middleton
Work No. 3/45B amended
Access point removed at A4091 Tamworth Road

SEPTEMBER 2014 AMENDMENTS TO
THIS SHEET ARE AS FOLLOWS :-

Plots AP1-1, AP1-2, AP1-3 and AP1-5 added in Parish of Middleton
Plots AP1-6 and 19a added in Parish of Wishaw and Moxhull
Plot 19 removed in Parish of Wishaw and Moxhull



COUNTY OF WARWICKSHIRE
DISTRICT OF NORTH WARWICKSHIRE
PARISH OF WISHAW AND MOXHULL
PLAN



REPLACEMENT SHEET No. 3-50

IN PARLIAMENT - SESSION 2014-15

HIGH SPEED RAIL
(LONDON - WEST MIDLANDS)

ADDITIONAL PROVISION
(SEPTEMBER 2014)

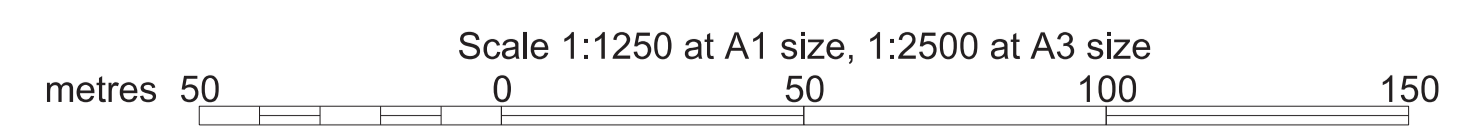
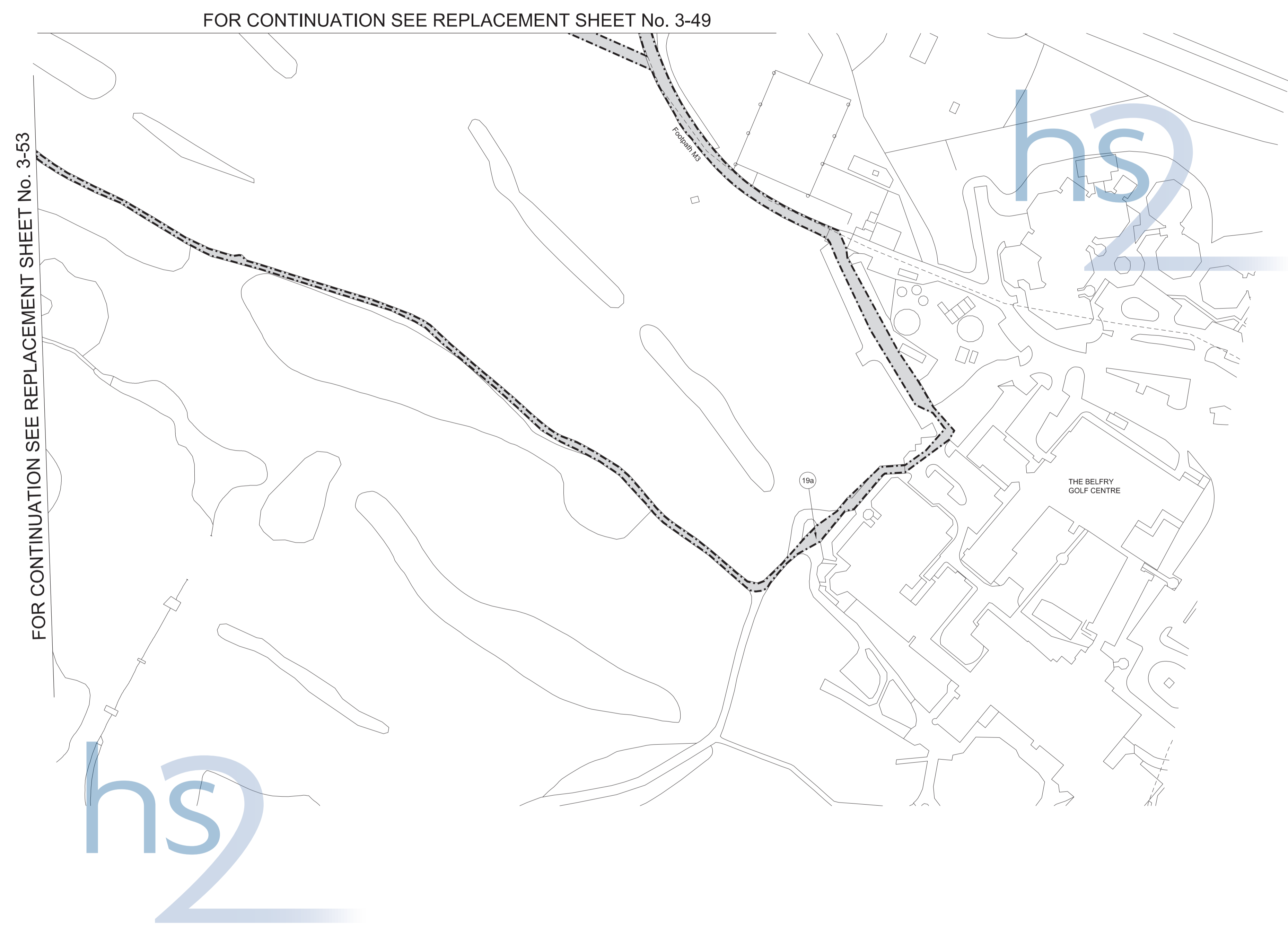
Additional Land

The area enclosed by any limit of deviation or by any limit of land to be acquired or used is the area extending to the outer edge of the line marking those limits


This map is based upon ordnance survey material with the permission of ordnance survey on behalf of the controller of Her Majesty's stationery office crown copyright. Unauthorised reproduction infringes crown copyright and may lead to prosecution or civil proceedings (ordnance survey licence 100049190)

AMENDMENTS TO THIS SHEET
ARE AS FOLLOWS :-

Plot 19a added
Plot 19 removed



COUNTY OF WARWICKSHIRE DISTRICT OF NORTH WARWICKSHIRE PLAN



REPLACEMENT SHEET No. 3-51

IN PARLIAMENT - SESSION 2015-16

HIGH SPEED RAIL
(LONDON - WEST MIDLANDS)
ADDITIONAL PROVISION
(JULY 2015)

Work No. 3/39C (Temporary Railway)
Work No. 3/47B (Access Road)
Work No. 3/47A (Watercourse)

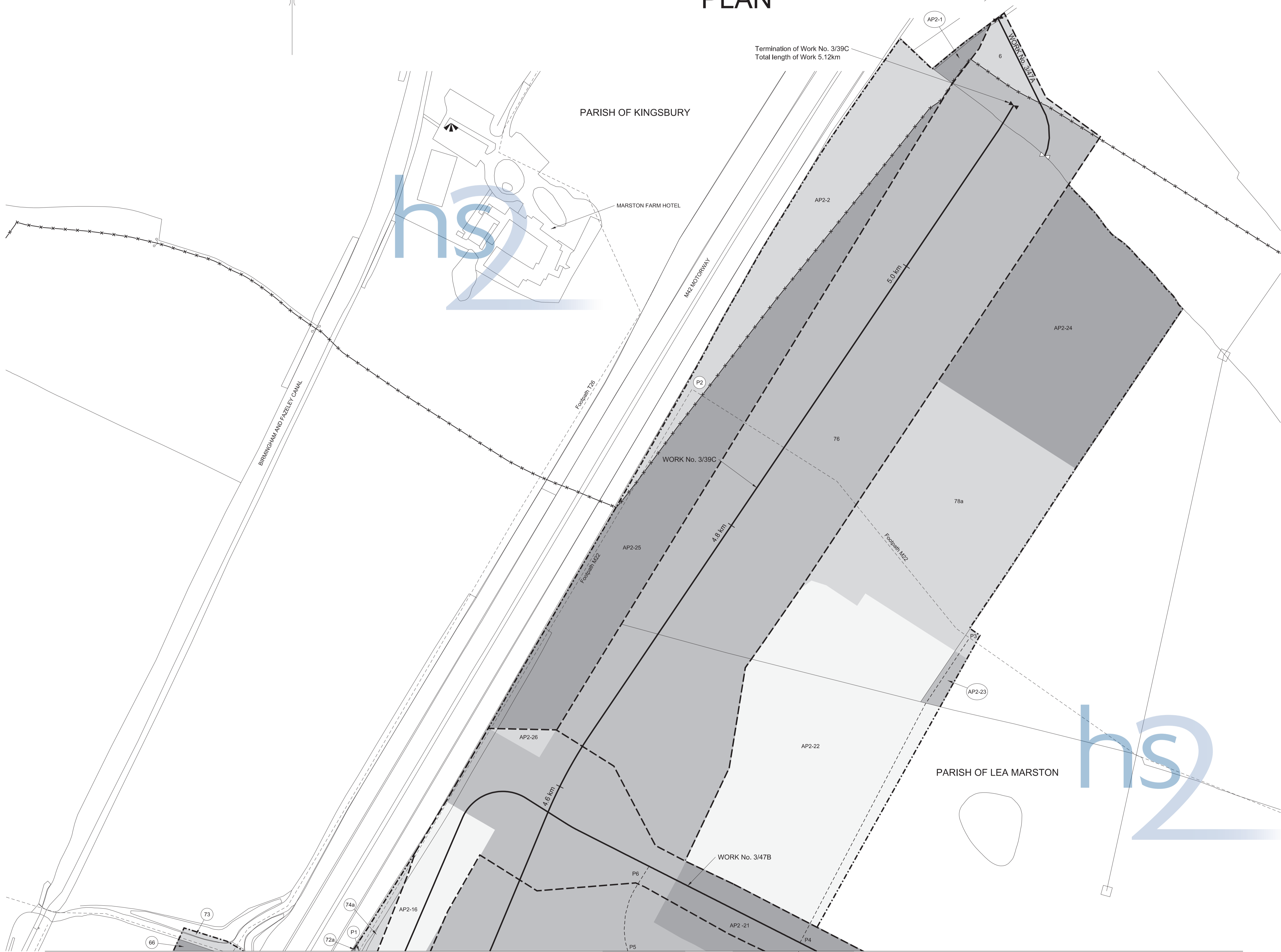
For Section of Work No. 3/39C see Sheet No. 6-53D
For Section of Work No. 3/47A see Replacement Sheet No. 6-80
For Section of Work No. 3/47B see Replacement Sheet No. 6-80

The area enclosed by any limit of deviation or by any limit of land to be acquired or used is the area extending to the outer edge of the line marking those limits

This map is based upon ordnance survey material with the permission of ordnance survey on behalf of the controller of Her Majesty's stationery office crown copyright. Unauthorised reproduction infringes crown copyright and may lead to prosecution or civil proceedings (ordnance survey licence 100049190)

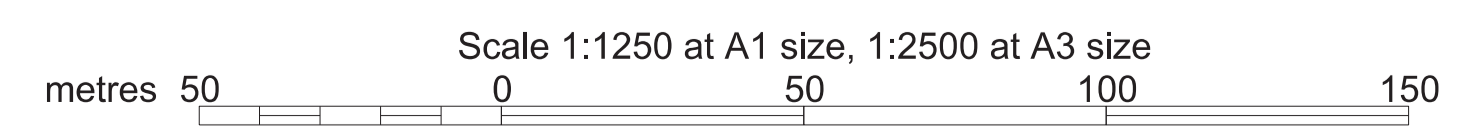
AMENDMENTS TO THIS SHEET
ARE AS FOLLOWS :-

Plots AP2-16, AP2-21, AP2-22, AP2-23, AP2-24, AP2-25, AP2-26, 72a, 74a and 78a added in Parish of Lea Marston
Plots AP2-1 and AP2-2 added in Parish of Kingsbury
Plots 68, 72, 74 and 78 removed in Parish of Lea Marston
Work No. 3/47B added
Work No. 3/47 removed
Point P7 removed
Points P3 and P4 relocated

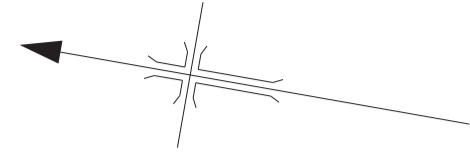


FOR CONTINUATION SEE REPLACEMENT SHEET No. 3-46

FOR CONTINUATION SEE REPLACEMENT SHEET No. 3-47



COUNTY OF WARWICKSHIRE DISTRICT OF NORTH WARWICKSHIRE PLAN



REPLACEMENT SHEET No. 3-52

IN PARLIAMENT - SESSION 2015-16

HIGH SPEED RAIL
(LONDON - WEST MIDLANDS)

ADDITIONAL PROVISION
(JULY 2015)

Work No. 3/48A (Railway)
Works Nos. 3/50, 3/50B, 3/51 (Roads)
Works Nos. 3/49, 3/50A (Access Roads)

For Section of Work No. 3/48A see Replacement Sheet No. 6-27
For Section of Work No. 3/49 see Sheet No. 6-86
For Section of Work No. 3/50 see Sheet No. 6-86
For Section of Work No. 3/50A see Sheet No. 6-87
For Section of Work No. 3/50B see Replacement Sheet No. 6-87
For Section of Work No. 3/51 see Sheet No. 6-86

The area enclosed by any limit of deviation or by any limit of land to be acquired or used is the area extending to the outer edge of the line marking those limits

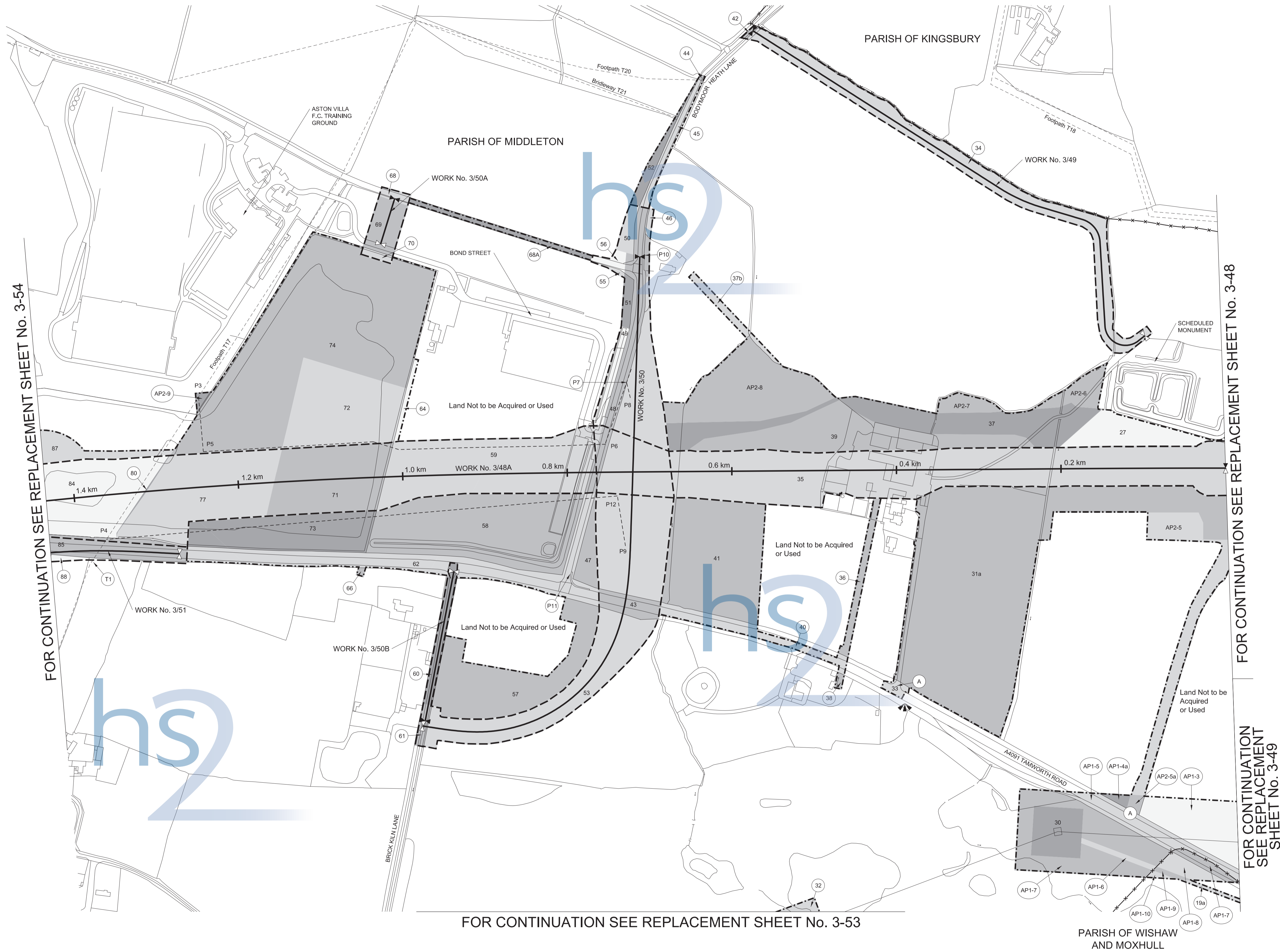
This map is based upon Ordnance Survey material with the permission of Ordnance Survey on behalf of the Controller of Her Majesty's Stationery Office Crown Copyright. Unauthorised reproduction infringes Crown Copyright and may lead to prosecution or civil proceedings (Ordnance Survey Licence 100049190)

JULY 2015 AMENDMENTS TO THIS SHEET ARE AS FOLLOWS :-

Plots AP2-5, AP2-5a, AP2-6, AP2-7, AP2-8, AP2-9, AP1-4a, 31a and 37b added in Parish of Middleton
Plots AP1-4, 31, 37a and 75 removed in Parish of Middleton
Work No. 3/48A added
Work No. 3/48 removed
Point P1 removed
Points P6, P7 and P12 added
Points P3, P4, P5, P8 and P9 relocated
Point T1 added

SEPTEMBER 2014 AMENDMENTS TO THIS SHEET ARE AS FOLLOWS :-

Plots AP1-3, AP1-4, AP1-5, AP1-6 and AP1-7 added in Parish of Middleton
Plots AP1-7, AP1-8, AP1-9, AP1-10 and 19a added in Parish of Wishaw and Moxhull
Plot 29 removed in Parish of Middleton
Plot 19 removed in Parish of Wishaw and Moxhull

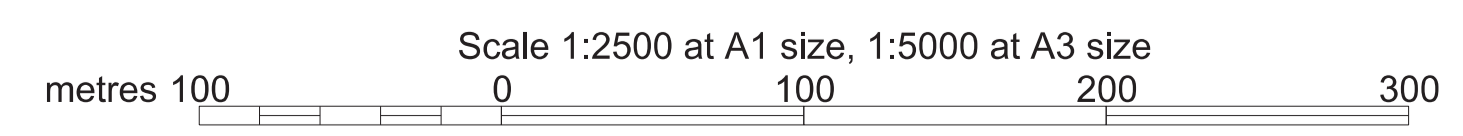


FOR CONTINUATION SEE REPLACEMENT SHEET No. 3-54

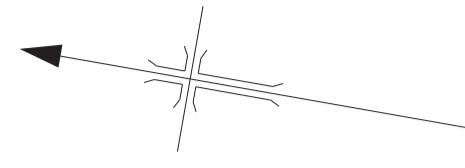
FOR CONTINUATION SEE REPLACEMENT SHEET No. 3-48

FOR CONTINUATION SEE REPLACEMENT SHEET No. 3-49

FOR CONTINUATION SEE REPLACEMENT SHEET No. 3-53



COUNTY OF WARWICKSHIRE DISTRICT OF NORTH WARWICKSHIRE PLAN



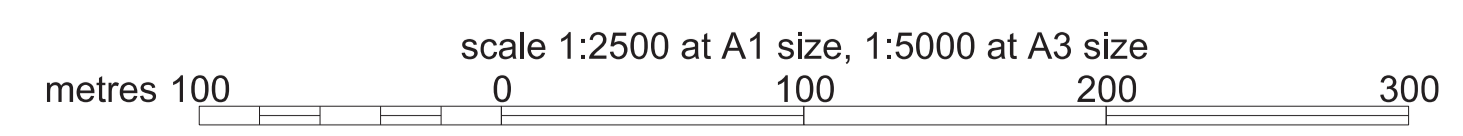
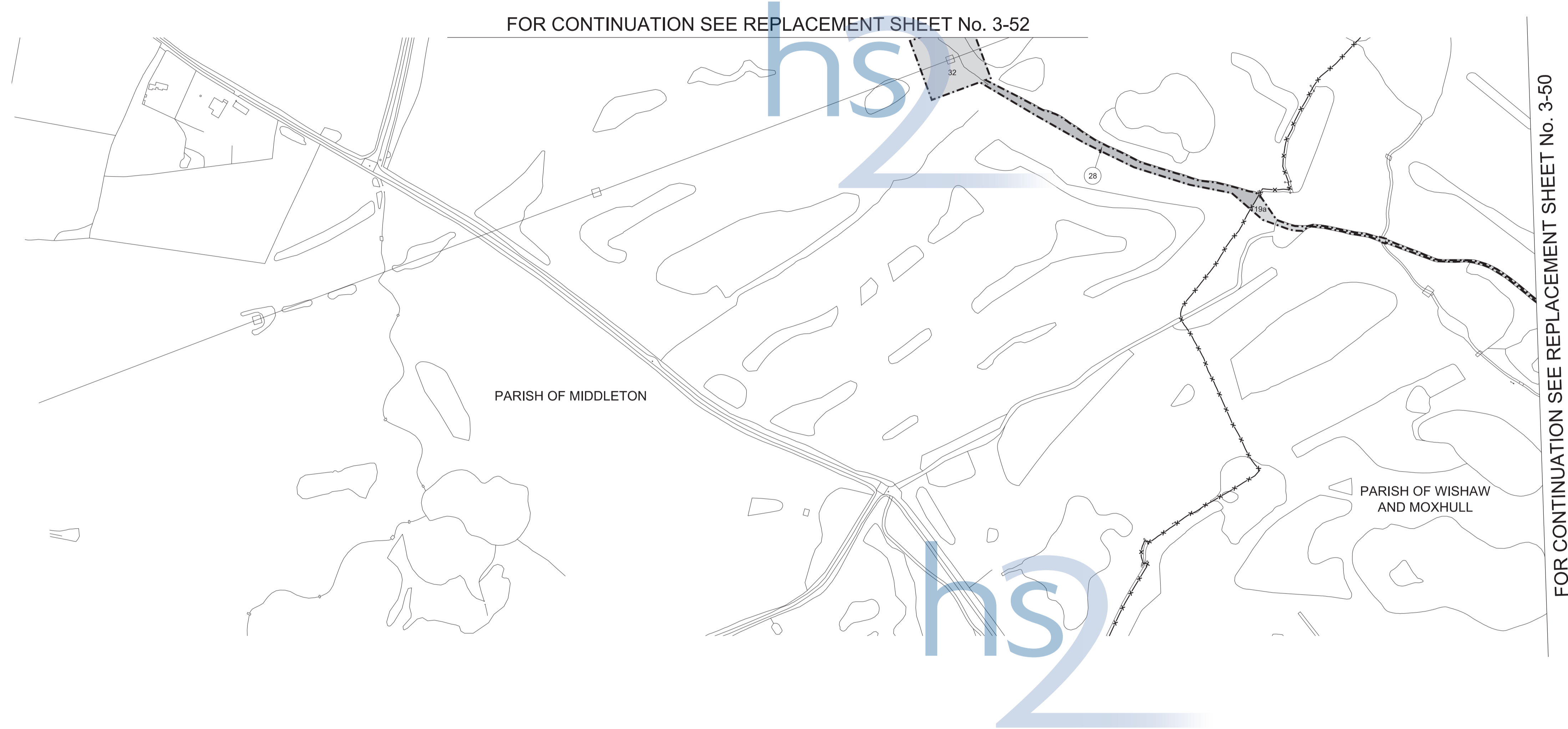
REPLACEMENT SHEET No. 3-53
 IN PARLIAMENT - SESSION 2014-15
 HIGH SPEED RAIL
 (LONDON - WEST MIDLANDS)
 ADDITIONAL PROVISION
 (SEPTEMBER 2014)
 Additional Land

The area enclosed by any limit of deviation or by any limit of land to be acquired or used is the area extending to the outer edge of the line marking those limits

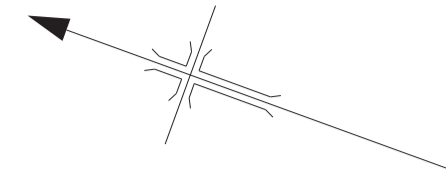
This map is based upon ordnance survey material with the permission of ordnance survey on behalf of the controller of Her Majesty's stationery office crown copyright. Unauthorised reproduction infringes crown copyright and may lead to prosecution or civil proceedings (ordnance survey licence 100049190)

AMENDMENTS TO THIS SHEET
 ARE AS FOLLOWS :-

Plot 19a added
 Plot 19 removed



COUNTY OF WARWICKSHIRE DISTRICT OF NORTH WARWICKSHIRE PARISH OF MIDDLETON PLAN



REPLACEMENT SHEET No. 3-54

IN PARLIAMENT - SESSION 2015-16

HIGH SPEED RAIL
(LONDON - WEST MIDLANDS)

ADDITIONAL PROVISION
(DECEMBER 2015)

Work No 3/48A (Railway)
Works Nos. 3/51, 3/51A, 3/51B, 3/52, 3/52A (Roads)

For Section of Work No. 3/48A see Replacement Sheet No. 6-27
For Section of Work No. 3/51 see Sheet No. 6-86
For Section of Work No. 3/51A see Replacement Sheet No. 6-87
For Section of Work No. 3/51B see Replacement Sheet No. 6-87
For Section of Work No. 3/52 see Replacement Sheet No. 6-87
For Section of Work No. 3/52A see Replacement Sheet No. 6-87

The area enclosed by any limit of deviation or by any limit of land to be acquired or used is the area extending to the outer edge of the line marking those limits

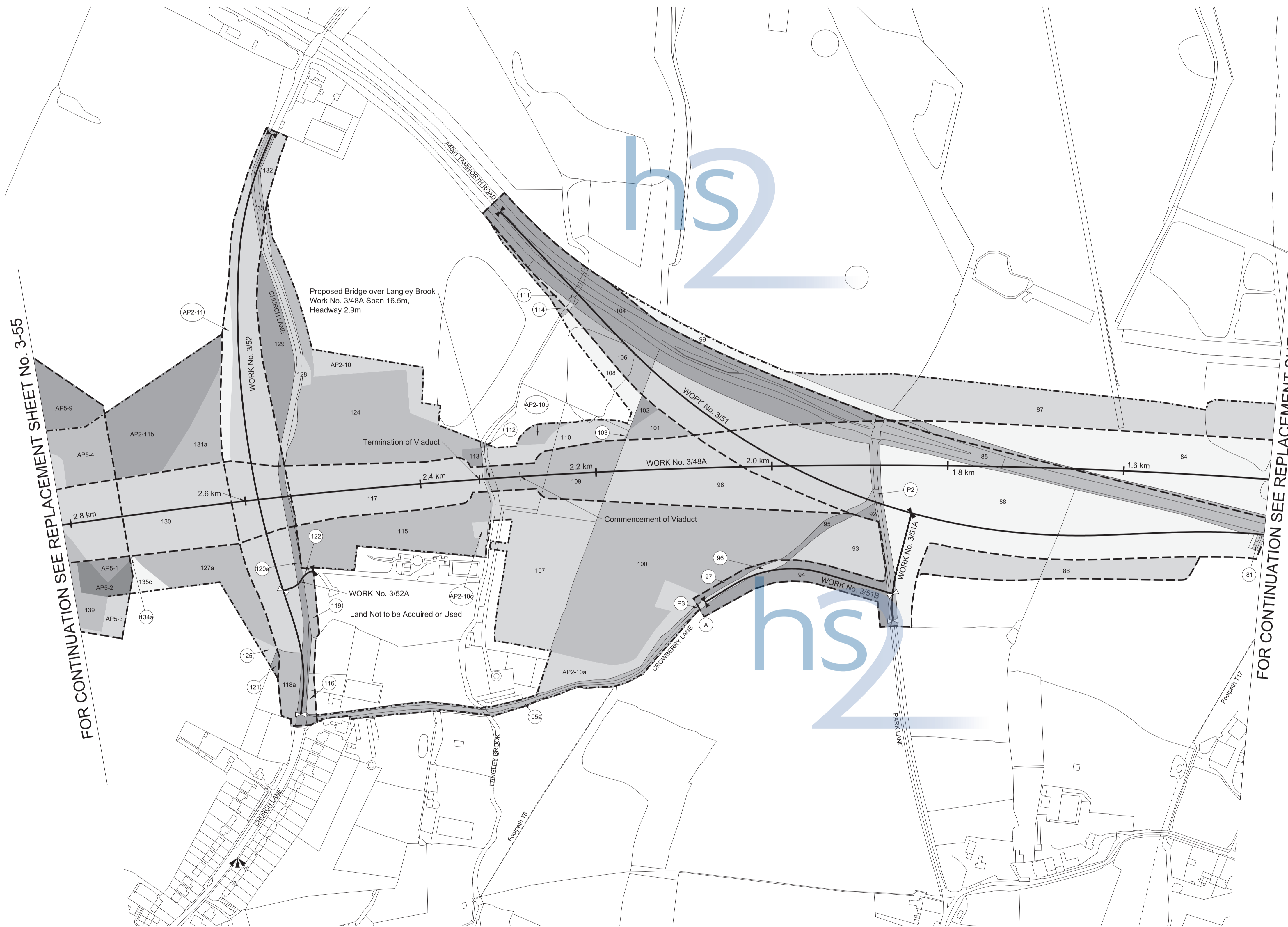
This map is based upon Ordnance Survey material with the permission of Ordnance Survey on behalf of the Controller of Her Majesty's Stationery Office Crown Copyright. Unauthorised reproduction infringes Crown Copyright and may lead to prosecution or civil proceedings (Ordnance Survey Licence 100049190)

DECEMBER 2015 AMENDMENTS TO THIS SHEET ARE AS FOLLOWS :-

Plots AP5-1, AP5-2, AP5-3, AP5-4, AP5-9, AP2-11b, 134a and 135c added
Plots AP2-11a, 134 and 135a removed

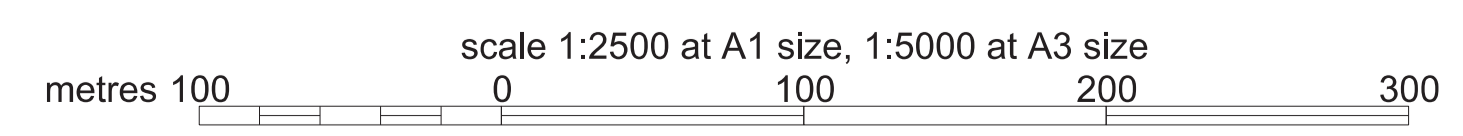
JULY 2015 AMENDMENTS TO THIS SHEET ARE AS FOLLOWS :-

Plots AP2-10, AP2-10a, AP2-10b, AP2-10c, AP2-11, AP2-11a, 105a, 118a, 120a, 127a, 131a, and 135a added
Plots 75, 105, 118, 120, 126, 127, 131, 135 and 136 removed
Work No. 3/48A added
Work No. 3/52A relocated
Work No. 3/52 amended
Work No. 3/48 removed
Points P1, P2 and P3 removed
Viaduct amended



FOR CONTINUATION SEE REPLACEMENT SHEET No. 3-55

FOR CONTINUATION SEE REPLACEMENT SHEET No. 3-52



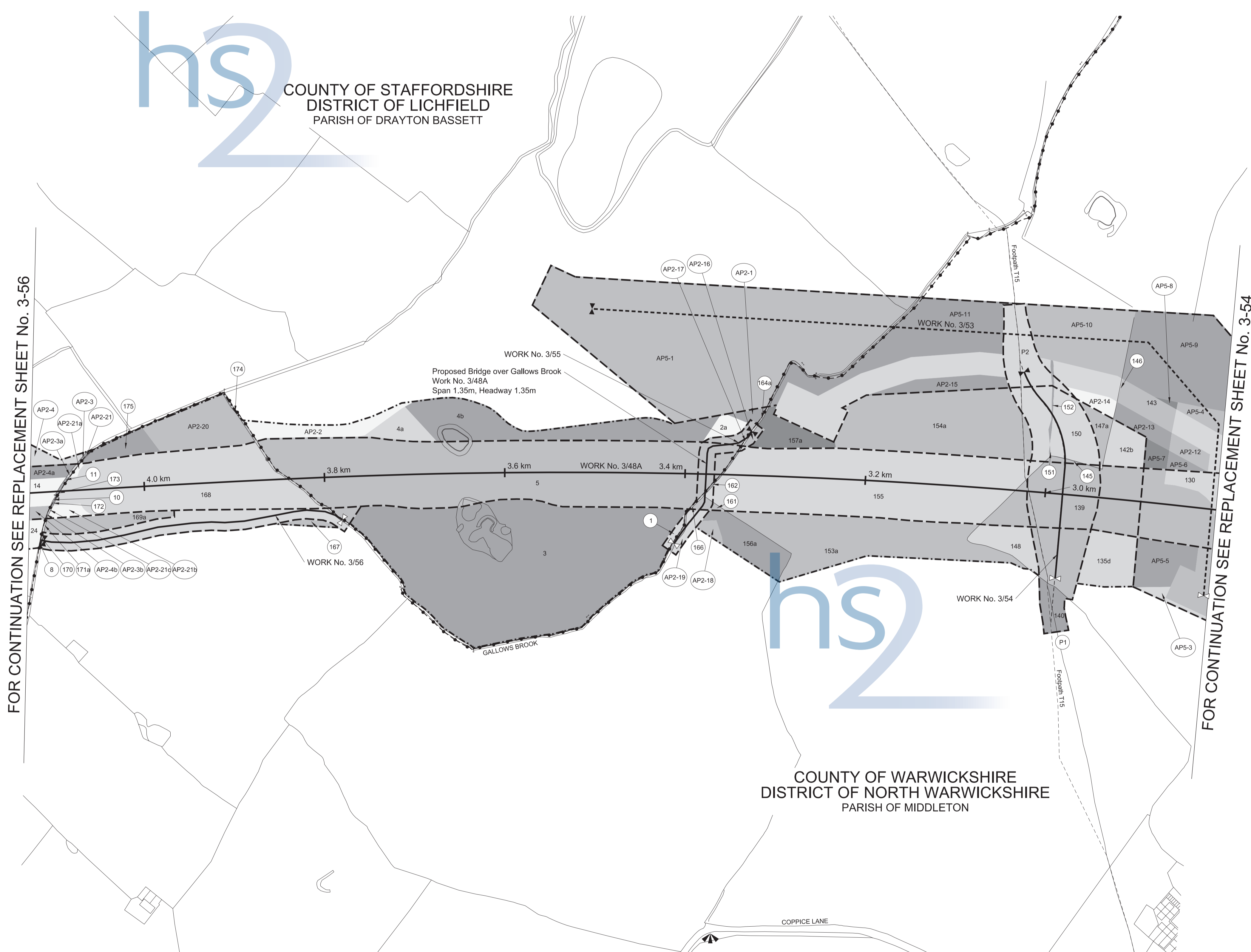
DECEMBER 2015 AMENDMENTS TO THIS SHEET ARE AS FOLLOWS :-

Plots AP5-3, AP5-4, AP5-5, AP5-6, AP5-7, AP5-8, AP5-9, AP5-10, AP5-11, 135d and 142b added in Parish in Middleton
Plot AP5-1 added in Parish of Drayton Bassett
Plots AP2-11a, 135b, 138a, 141 and 142a removed in Parish of Middleton
Work No. 3/53 realigned
Footpath T5 label deleted
Footpath T15 label added

JULY 2015 AMENDMENTS TO THIS SHEET ARE AS FOLLOWS :-

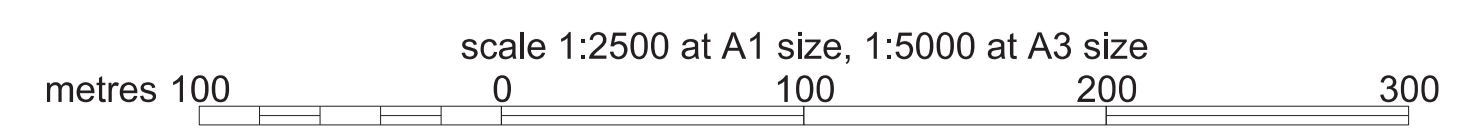
Plots AP2-1, AP2-2, AP2-3, AP2-3a, AP2-3b, AP2-4, AP2-4a, AP2-4b, 2a, and 4b added in Parish of Drayton Bassett
Plots AP2-11a, AP2-12, AP2-13, AP2-14, AP2-15, AP2-16, AP2-17, AP2-18, AP2-19, AP2-20, AP2-21, AP2-21a, AP2-21b, AP2-21c, 135b, 138a, 142a, 147a, 153a, 154a, 156a, 157a, 164a, 169a and 171a added in Parish of Middleton
Plots 2, 4, 9, 12, 13 and 15 removed in Parish of Drayton Bassett
Plots 135, 136, 137, 138, 142, 147, 153, 154, 156, 157, 164, 169, 171 and 176 removed in Parish of Middleton
Work No. 3/48A added
Work No. 3/48 removed
Viaduct removed
Footpath T5 Label Added

PLAN



FOR CONTINUATION SEE REPLACEMENT SHEET No. 3-56

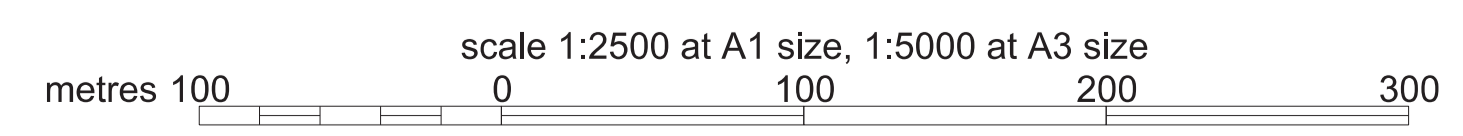
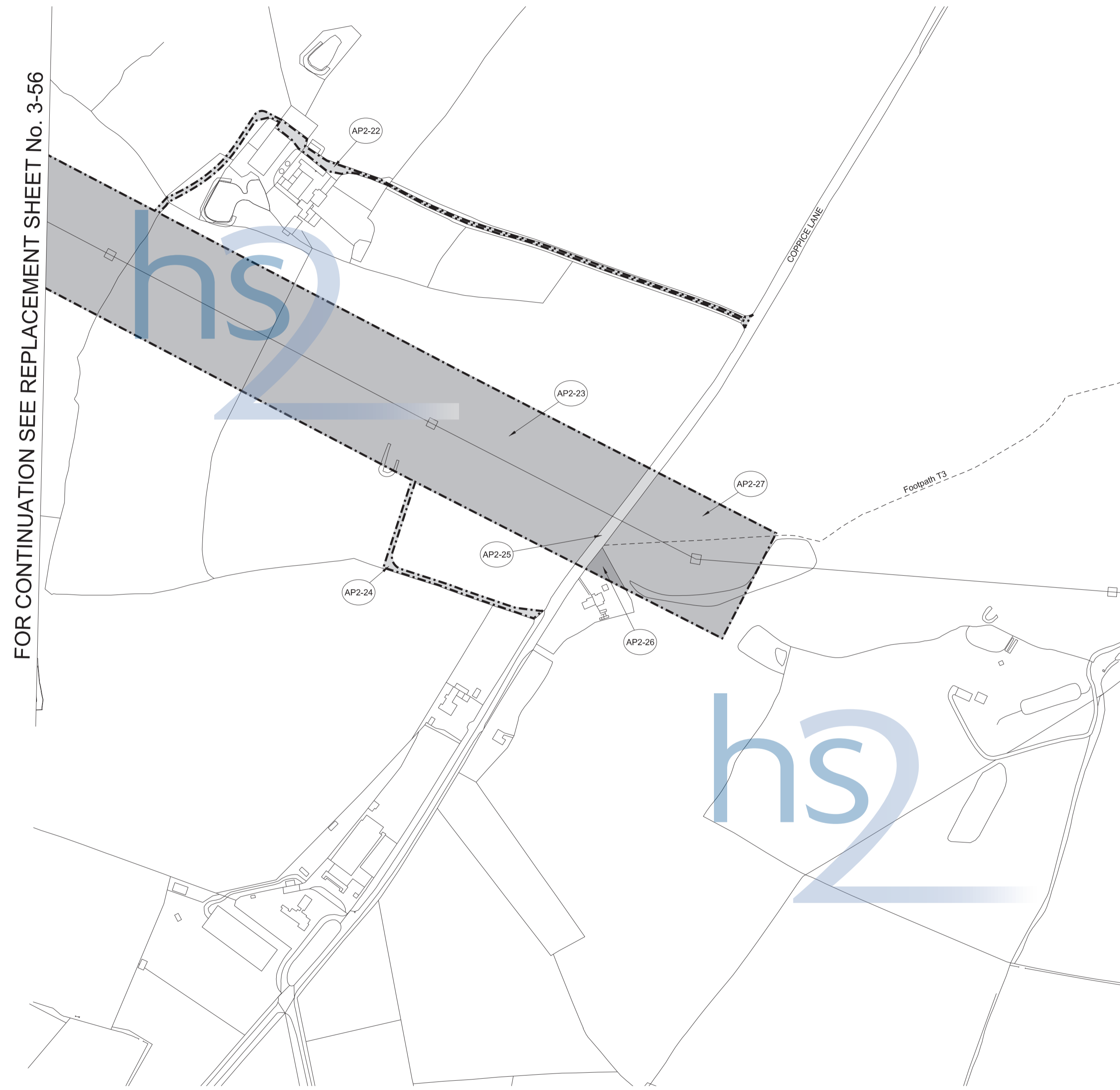
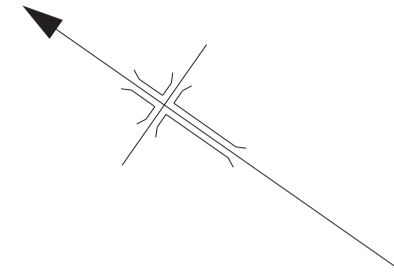
FOR CONTINUATION SEE REPLACEMENT SHEET No. 3-54



The area enclosed by any limit of deviation or by any limit of land to be acquired or used is the area extending to the outer edge of the line marking those limits

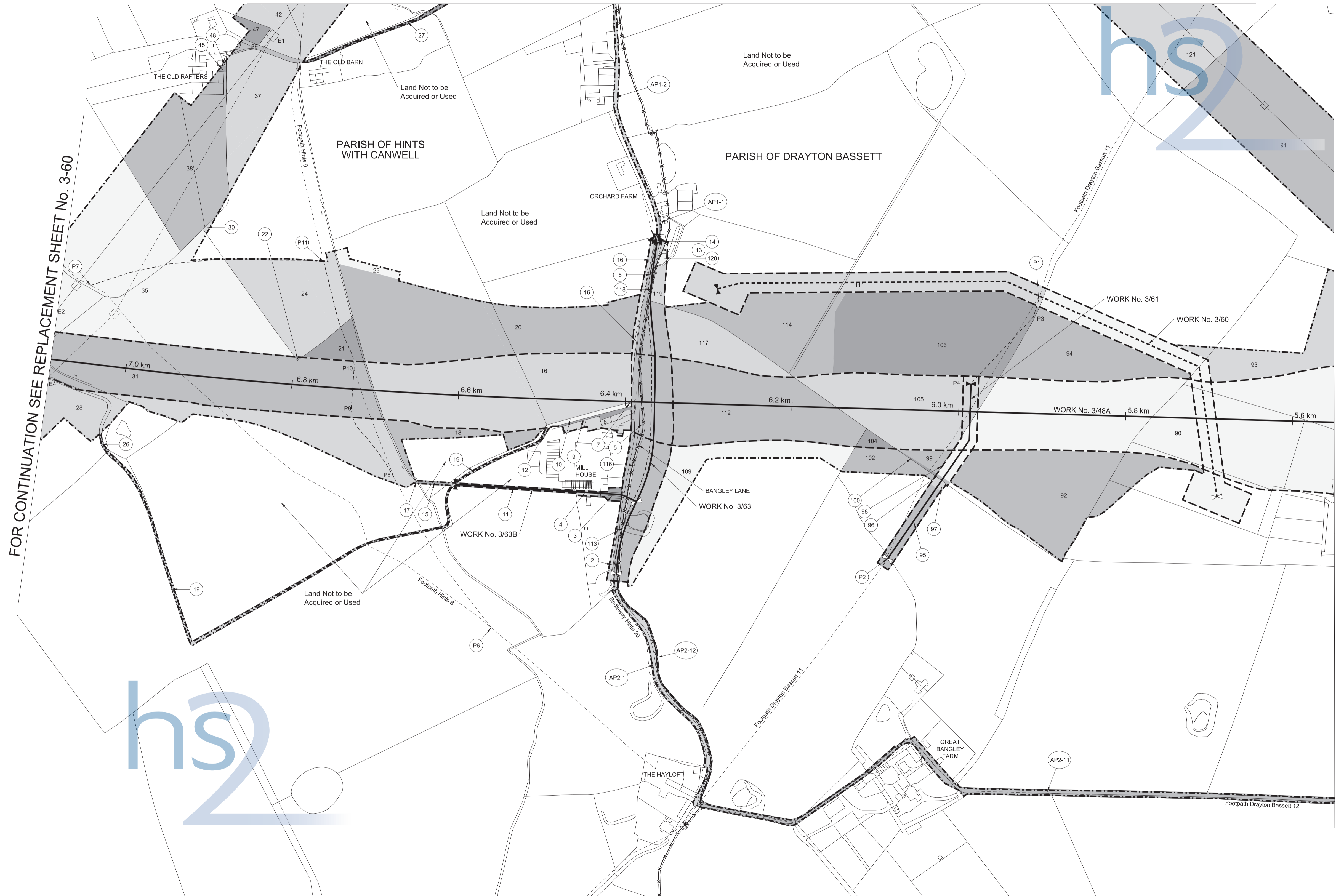
This map is based upon Ordnance Survey material with the permission of Ordnance Survey on behalf of the Controller of Her Majesty's Stationery Office Crown Copyright. Unauthorised reproduction infringes Crown Copyright and may lead to prosecution or civil proceedings (Ordnance Survey licence 100049190)

COUNTY OF WARWICKSHIRE DISTRICT OF NORTH WARWICKSHIRE PARISH OF MIDDLETON PLAN



COUNTY OF STAFFORDSHIRE DISTRICT OF LICHFIELD PLAN

FOR CONTINUATION SEE REPLACEMENT SHEET No. 3-58



FOR CONTINUATION SEE REPLACEMENT SHEET No. 3-60

FOR CONTINUATION SEE REPLACEMENT SHEET No. 3-56

REPLACEMENT SHEET No. 3-57

IN PARLIAMENT - SESSION 2015-16

HIGH SPEED RAIL
(LONDON - WEST MIDLANDS)

ADDITIONAL PROVISION
(JULY 2015)

Work No. 3/48A (Railway)
Work No. 3/63 (Road)
Work No. 3/63B (Access Road)
Work No. 3/61 (Footbridge)
Work No. 3/60 (Gas Main Diversion)

For Section of Work No. 3/48A see Replacement Sheet No. 6-29
For Section of Work No. 3/60 see Sheet No. 6-90
For Section of Work No. 3/61 see Sheet No. 6-90
For Section of Work No. 3/63 see Sheet No. 6-90
For Section of Work No. 3/63B see Replacement Sheet No. 6-91

The area enclosed by any limit of deviation or by any limit of land to be acquired or used is the area extending to the outer edge of the line marking those limits

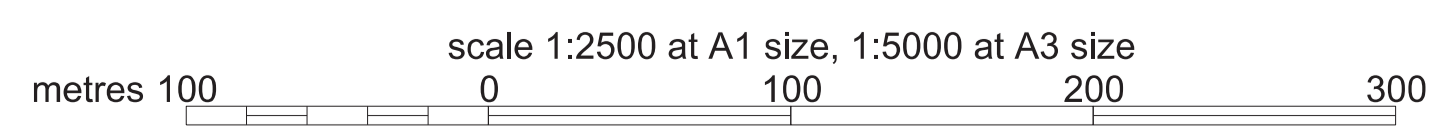
This map is based upon Ordnance Survey material with the permission of Ordnance Survey on behalf of the controller of Her Majesty's Stationery Office Crown Copyright. Unauthorised reproduction infringes Crown Copyright and may lead to prosecution or civil proceedings (Ordnance Survey licence 100049190)

JULY 2015 AMENDMENTS TO THIS SHEET ARE AS FOLLOWS :-

Plots AP2-11 and AP2-12 added in Parish of Drayton Bassett
Plot AP2-1 added in Parish of Hints with Canwell
Plots 101 and 107 removed in Parish of Drayton Bassett
Work No. 3/48A added
Work No. 3/48 removed

SEPTEMBER 2014 AMENDMENTS TO THIS SHEET ARE AS FOLLOWS :-

Plots AP1-1 and AP1-2 added



COUNTY OF STAFFORDSHIRE DISTRICT OF LICHFIELD PLAN

REPLACEMENT SHEET No. 3-58

IN PARLIAMENT - SESSION 2014-15

HIGH SPEED RAIL
(LONDON - WEST MIDLANDS)

ADDITIONAL PROVISION
(SEPTEMBER 2014)

Additional Land

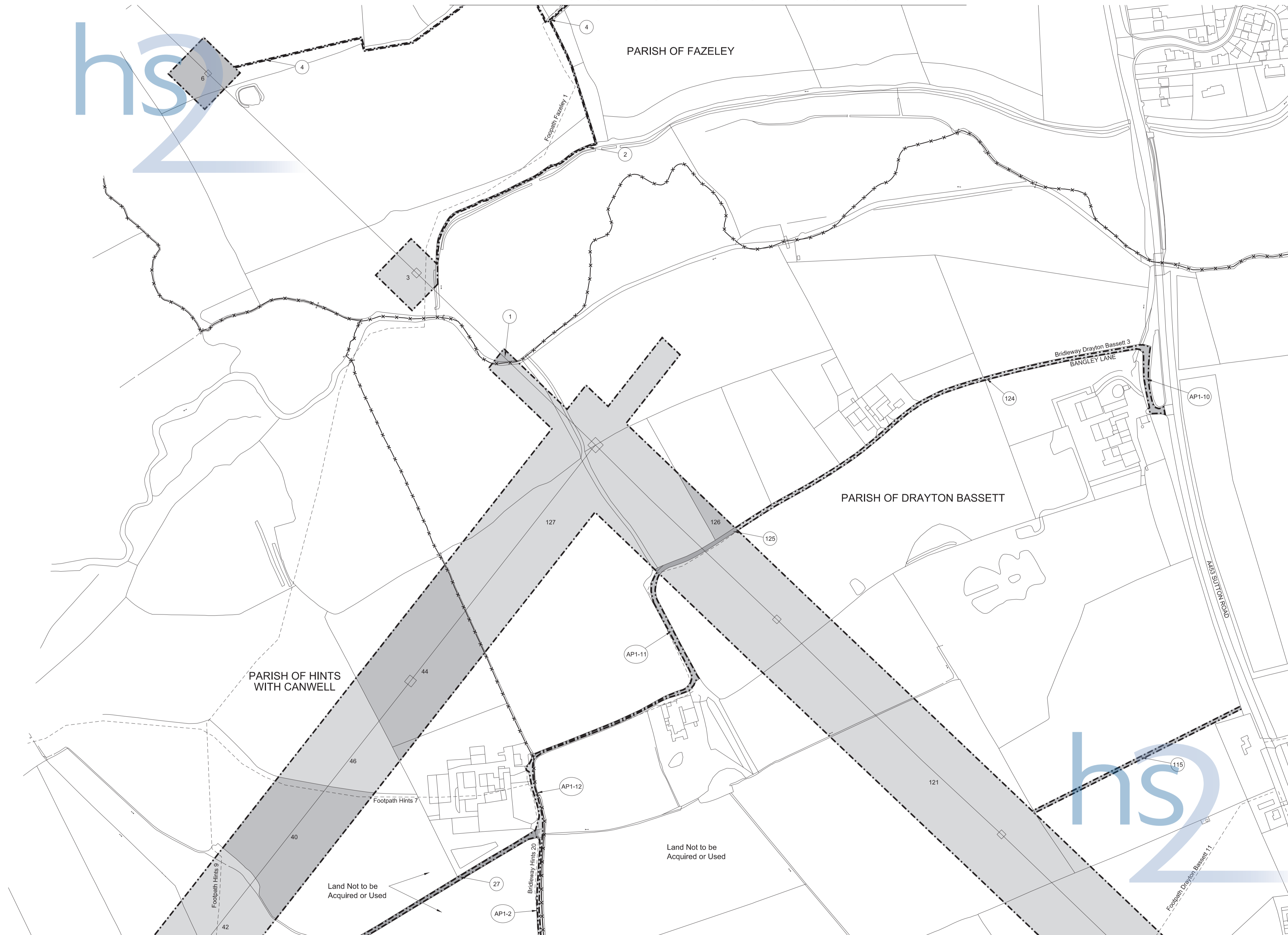
The area enclosed by any limit of deviation or by any limit of land to be acquired or used is the area extending to the outer edge of the line marking those limits

This map is based upon Ordnance Survey material with the permission of Ordnance Survey on behalf of the Controller of Her Majesty's Stationery Office Crown Copyright. Unauthorised reproduction infringes Crown Copyright and may lead to prosecution or civil proceedings (Ordnance Survey Licence 100049190)

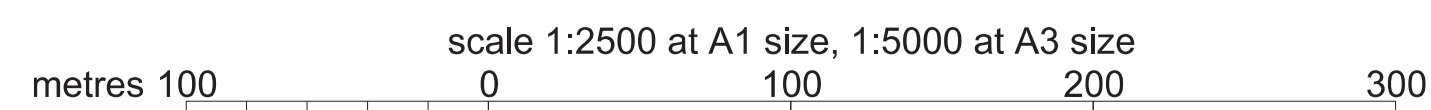
AMENDMENTS TO THIS SHEET
ARE AS FOLLOWS :-

Plot AP1-2 added in Parish of Hints with Canwell
Plots AP1-10, AP1-11 and AP1-12 added in Parish of Drayton Bassett

FOR CONTINUATION SEE SHEET No. 3-59



FOR CONTINUATION SEE REPLACEMENT SHEET No. 3-57

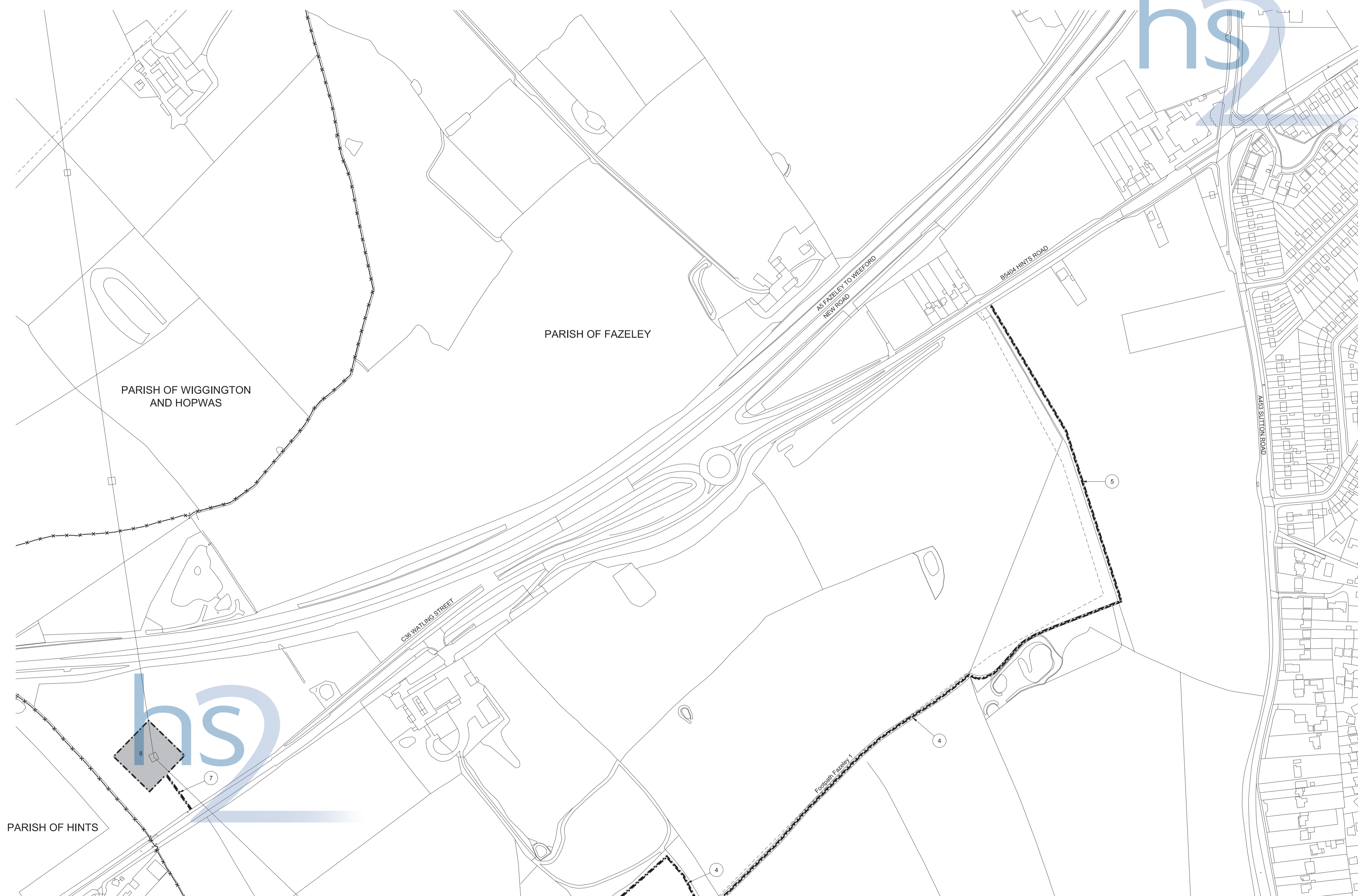
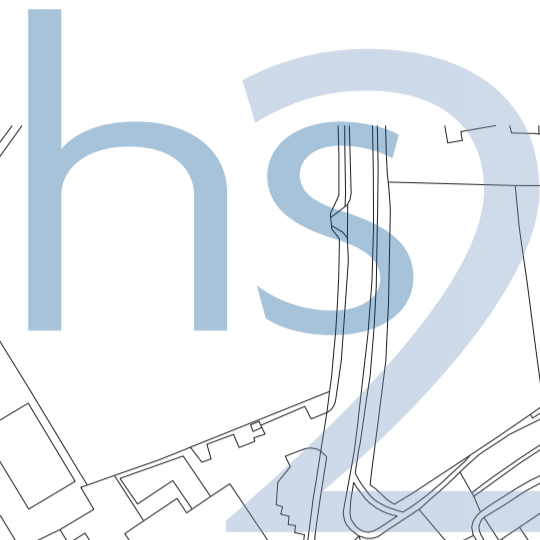


COUNTY OF STAFFORDSHIRE DISTRICT OF LICHFIELD PLAN

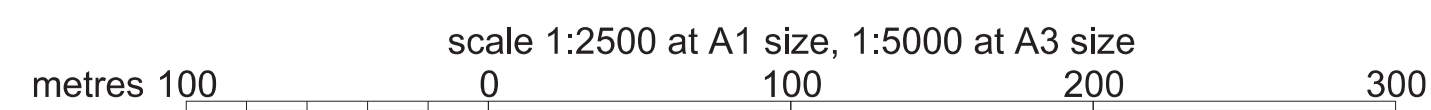
IN PARLIAMENT - SESSION 2013-14
HIGH SPEED RAIL
(LONDON - WEST MIDLANDS)
Additional Land

The area enclosed by any limit of deviation or by any limit of land to be acquired or used is the area extending to the outer edge of the line marking those limits

This map is based upon Ordnance Survey material with the permission of Ordnance Survey on behalf of the Controller of Her Majesty's Stationery Office Crown Copyright. Unauthorised reproduction infringes Crown Copyright and may lead to prosecution or civil proceedings (Ordnance Survey Licence 100049190)



FOR CONTINUATION SEE REPLACEMENT SHEET No. 3-58

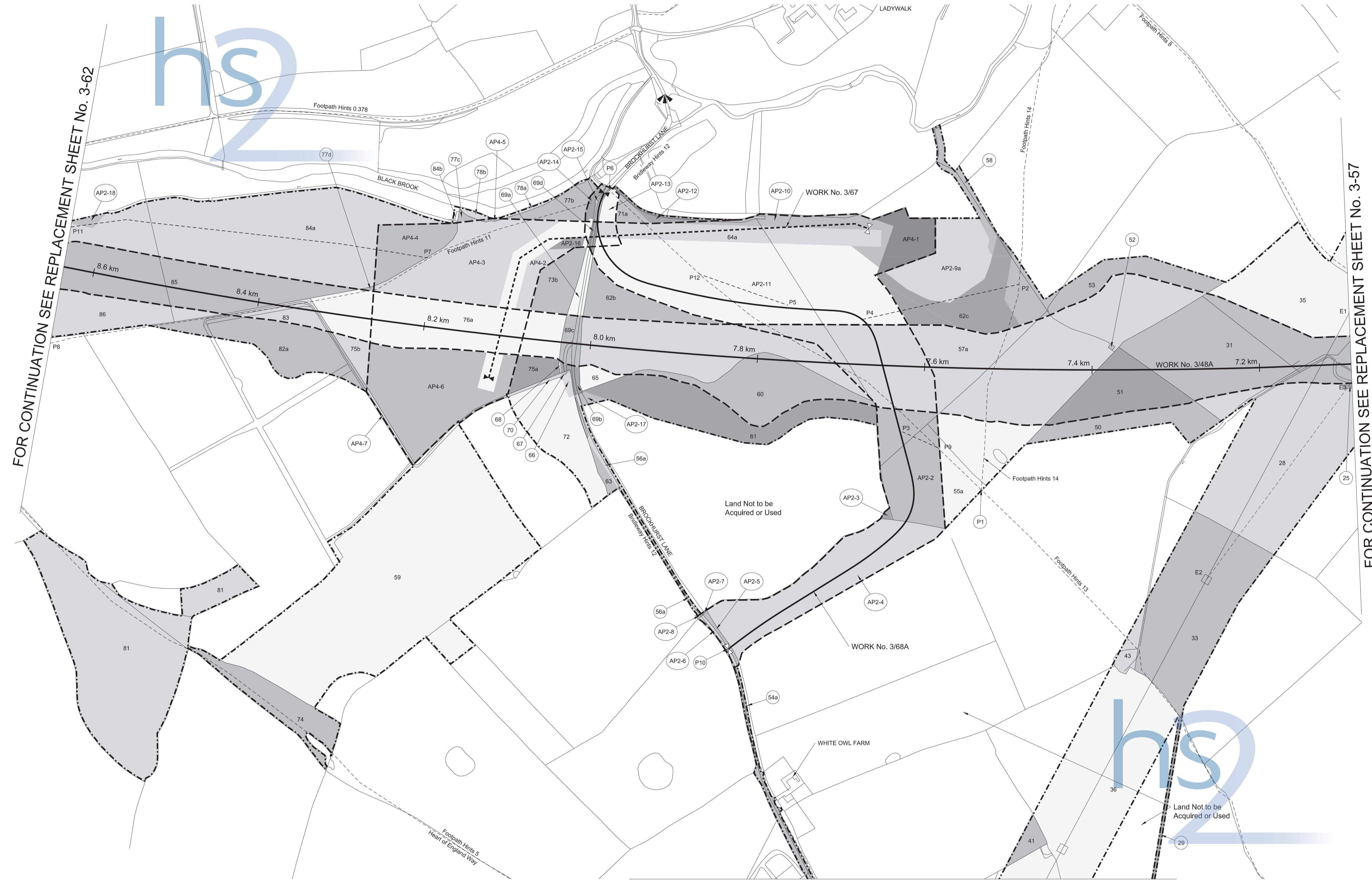


COUNTY OF STAFFORDSHIRE DISTRICT OF LICHFIELD PARISH OF HINTS WITH CANWELL PLAN

REPLACEMENT SHEET No. 3-60
 IN PARLIAMENT - SESSION 2015-16
 HIGH SPEED RAIL
 (LONDON - WEST MIDLANDS)
 ADDITIONAL PROVISION
 (OCTOBER 2015)
 Work No. 3/48A (Railway)
 Work No. 3/68A (Road)
 Work No. 3/67 (Gas Main Diversion)
 For Section of Work No. 3/48A see Replacement Sheet No. 6-29
 For Section of Work No. 3/67 see Replacement Sheet No. 6-91
 For Section of Work No. 3/68A see Replacement Sheet No. 6-91
 The area enclosed by any limit of deviation or by any limit of land to be acquired or used is the area extending to the outer edge of the line marking those limits.
 This map is based upon Ordnance Survey material with the permission of Ordnance Survey on behalf of the Controller of Her Majesty's Stationery Office Crown Copyright. Unauthorised reproduction infringes Crown Copyright and may lead to prosecution or civil proceedings (Ordnance Survey Licence 100049190).

OCTOBER 2015 AMENDMENTS TO THIS SHEET ARE AS FOLLOWS :-
 Plots AP4-1, AP4-2, AP4-3, AP4-4, AP4-5, AP4-6, AP4-7, AP2-9a, 62c, 73b, 75a, 75b, 77b, 77c, 77d, 78a, 78b, 82a, 84a and 84b added
 Plots AP2-9, 62a, 73a, 75, 77a, 78, 82 and 84 removed

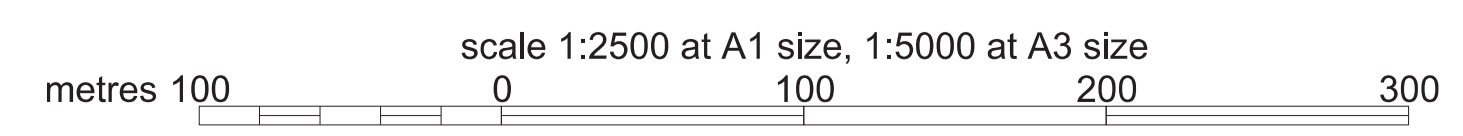
JULY 2015 AMENDMENTS TO THIS SHEET ARE AS FOLLOWS :-
 Plots AP2-2, AP2-3, AP2-4, AP2-5, AP2-6, AP2-7, AP2-8, AP2-9, AP2-10, AP2-11, AP2-12, AP2-13, AP2-14, AP2-15, AP2-16, AP2-17, AP2-18, 54a, 55a, 56a, 57a, 62a, 62b, 64a, 69a, 69b, 69c, 69d, 71a, 73a, 76a and 77a added in Parish of Hints with Canwell
 Plots 54, 55, 56, 57, 62, 64, 69, 71, 73, 76 and 77 removed in Parish of Hints with Canwell
 Works Nos. 3/48A and 3/68A added
 Works Nos. 3/48 and 3/68 removed
 Work No. 3/67 realigned
 Points P9, P10, P11 and P12 added
 Points P2, P3, P4, P5, P7 and P8 relocated



FOR CONTINUATION SEE REPLACEMENT SHEET No. 3-62

FOR CONTINUATION SEE REPLACEMENT SHEET No. 3-57

FOR CONTINUATION SEE REPLACEMENT SHEET No. 3-61



COUNTY OF STAFFORDSHIRE DISTRICT OF LICHFIELD PLAN

REPLACEMENT SHEET No. 3-61

IN PARLIAMENT - SESSION 2015-16

HIGH SPEED RAIL
(LONDON - WEST MIDLANDS)

ADDITIONAL PROVISION
(DECEMBER 2015)

Additional Land

The area enclosed by any limit of deviation or by any limit of land to be acquired or used is the area extending to the outer edge of the line marking those limits

This map is based upon Ordnance Survey material with the permission of Ordnance Survey on behalf of the Controller of Her Majesty's Stationery Office Crown Copyright. Unauthorised reproduction infringes Crown Copyright and may lead to prosecution or civil proceedings (Ordnance Survey Licence 100049190)

DECEMBER 2015 AMENDMENTS TO THIS SHEET ARE AS FOLLOWS :-

Plots AP5-1 and AP1-3a added in Parish of Weeford
Plots AP1-1 and AP1-3 removed in Parish of Weeford

JULY 2015 AMENDMENTS TO THIS SHEET ARE AS FOLLOWS :-

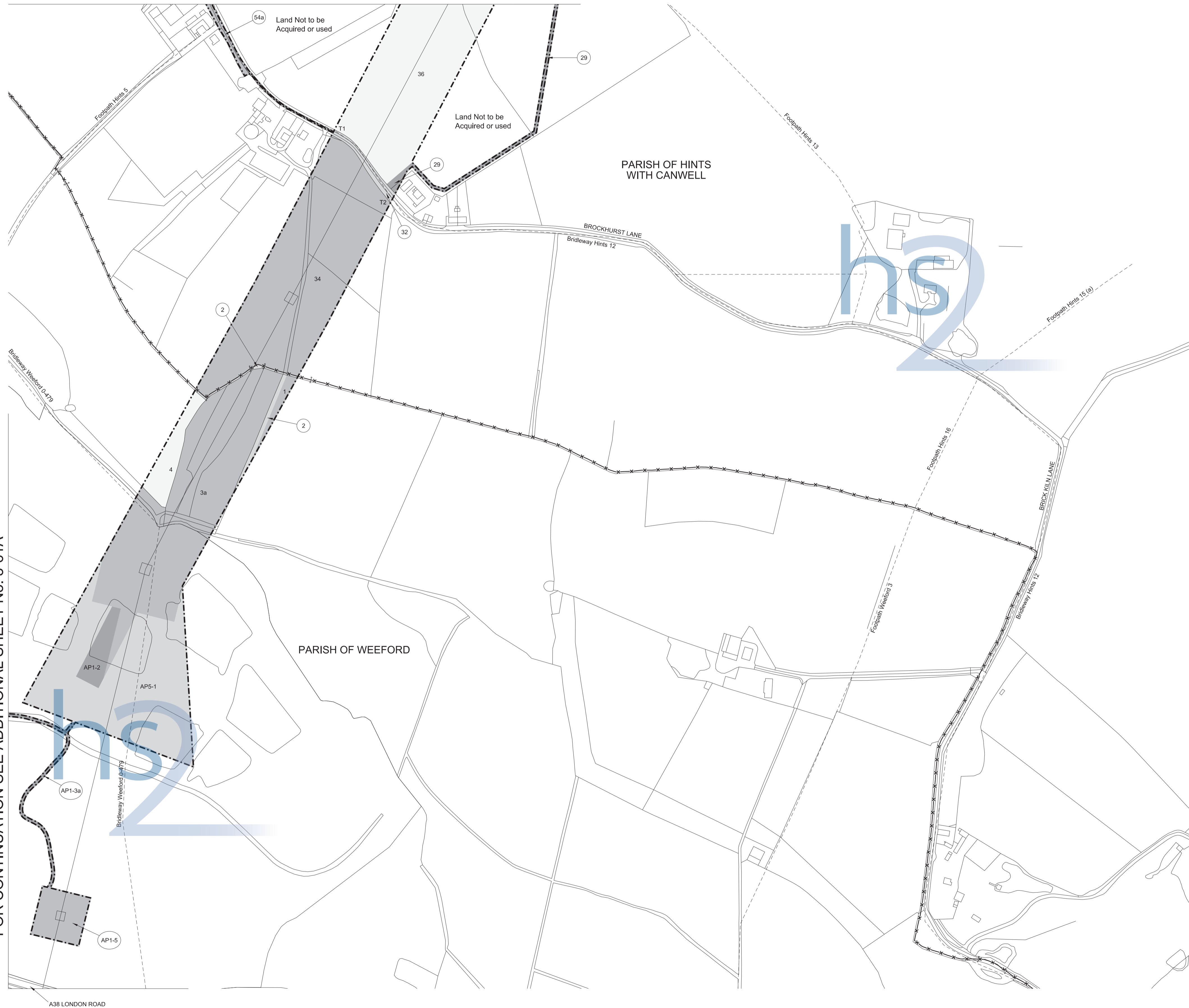
Plot 54a added in Parish of Hints with Canwell
Plot 54 removed in Parish of Hints with Canwell

SEPTEMBER 2014 AMENDMENTS TO THIS SHEET ARE AS FOLLOWS :-

Plots AP1-1, AP1-2, AP1-3, AP1-5 and 3a added
Plot 3 removed

FOR CONTINUATION SEE REPLACEMENT SHEET No. 3-60

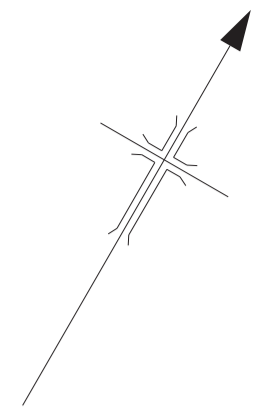
FOR CONTINUATION SEE ADDITIONAL SHEET No. 3-61A



scale 1:2500 at A1 size, 1:5000 at A3 size
metres 100 0 100 200 300

Drawing No. C223-CSI-HY-DGA-030-224101-CB Rev CB

COUNTY OF STAFFORDSHIRE
 DISTRICT OF LICHFIELD
 PARISH OF WEEFORD
 PLAN



ADDITIONAL SHEET No. 3-61A

IN PARLIAMENT - SESSION 2015-16

HIGH SPEED RAIL
 (LONDON - WEST MIDLANDS)

ADDITIONAL PROVISION
 (DECEMBER 2015)

Additional Land

The area enclosed by any limit of deviation or by any limit of land to be acquired or used is the area extending to the outer edge of the line marking those limits

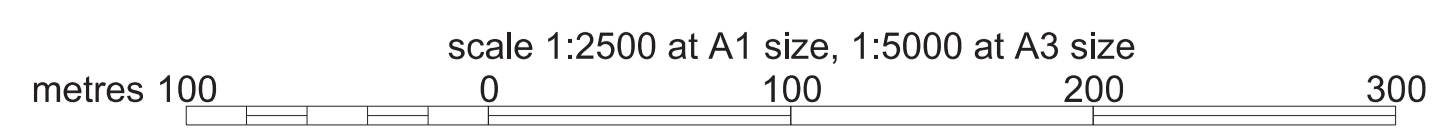
This map is based upon Ordnance Survey material with the permission of Ordnance Survey on behalf of the Controller of Her Majesty's Stationery Office Crown Copyright. Unauthorised reproduction infringes Crown Copyright and may lead to prosecution or civil proceedings (Ordnance Survey licence 100049190)

AMENDMENTS TO THIS SHEET
 ARE AS FOLLOWS :-

Plot AP1-3a added
 Plot AP1-3 removed



FOR CONTINUATION SEE REPLACEMENT SHEET No. 3-61



COUNTY OF STAFFORDSHIRE DISTRICT OF LICHFIELD PLAN

REPLACEMENT SHEET No. 3-62

IN PARLIAMENT - SESSION 2015-16

HIGH SPEED RAIL
(LONDON - WEST MIDLANDS)

ADDITIONAL PROVISION
(DECEMBER 2015)

Work No. 3/48A (Railway)
Works Nos. 3/71, 3/72, 3/74 (Roads)
Work No. 3/71A (Temporary Road)
Work No. 3/70 (Temporary Bridge)
Work No. 3/73 (Access Road)

For Section of Work No. 3/48A see Replacement Sheet No. 6-30

For Section of Work No. 3/70 see Sheet No. 6-92

For Section of Work No. 3/71 see Sheet No. 6-92

For Section of Work No. 3/72 see Sheet No. 6-92

For Section of Work No. 3/73 see Replacement Sheet No. 6-93

For Section of Work No. 3/74 see Replacement Sheet No. 6-93

The area enclosed by any limit of deviation or by any limit of land to be acquired or used is the area extending to the outer edge of the line marking those limits

This map is based upon Ordnance Survey material with the permission of Ordnance Survey on behalf of the controller of Her Majesty's Stationery Office copyright. Unauthorised reproduction infringes Crown Copyright and may lead to prosecution or civil proceedings (Ordnance Survey licence 100049190)

DECEMBER 2015 AMENDMENTS TO THIS SHEET ARE AS FOLLOWS :-

Plots AP5-1, AP5-2, AP5-3, AP5-4, AP2-24a, 131a, 147a and 157a added in Parish of Hints with Canwell
Plots AP2-24, 131, 146, 147, 148 and 157 removed in Parish of Hints with Canwell
Work No. 3/73 added
Work No. 3/72A removed
Points P7 and P13 relocated
Point P11 removed

OCTOBER 2015 AMENDMENTS TO THIS SHEET ARE AS FOLLOWS :-

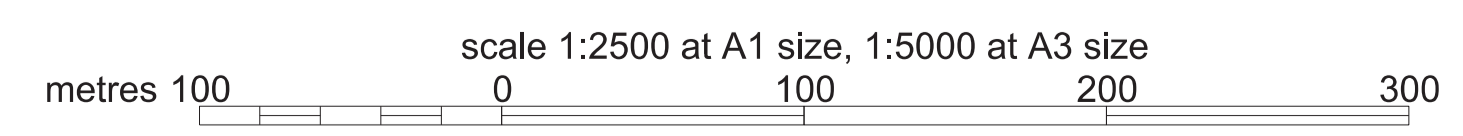
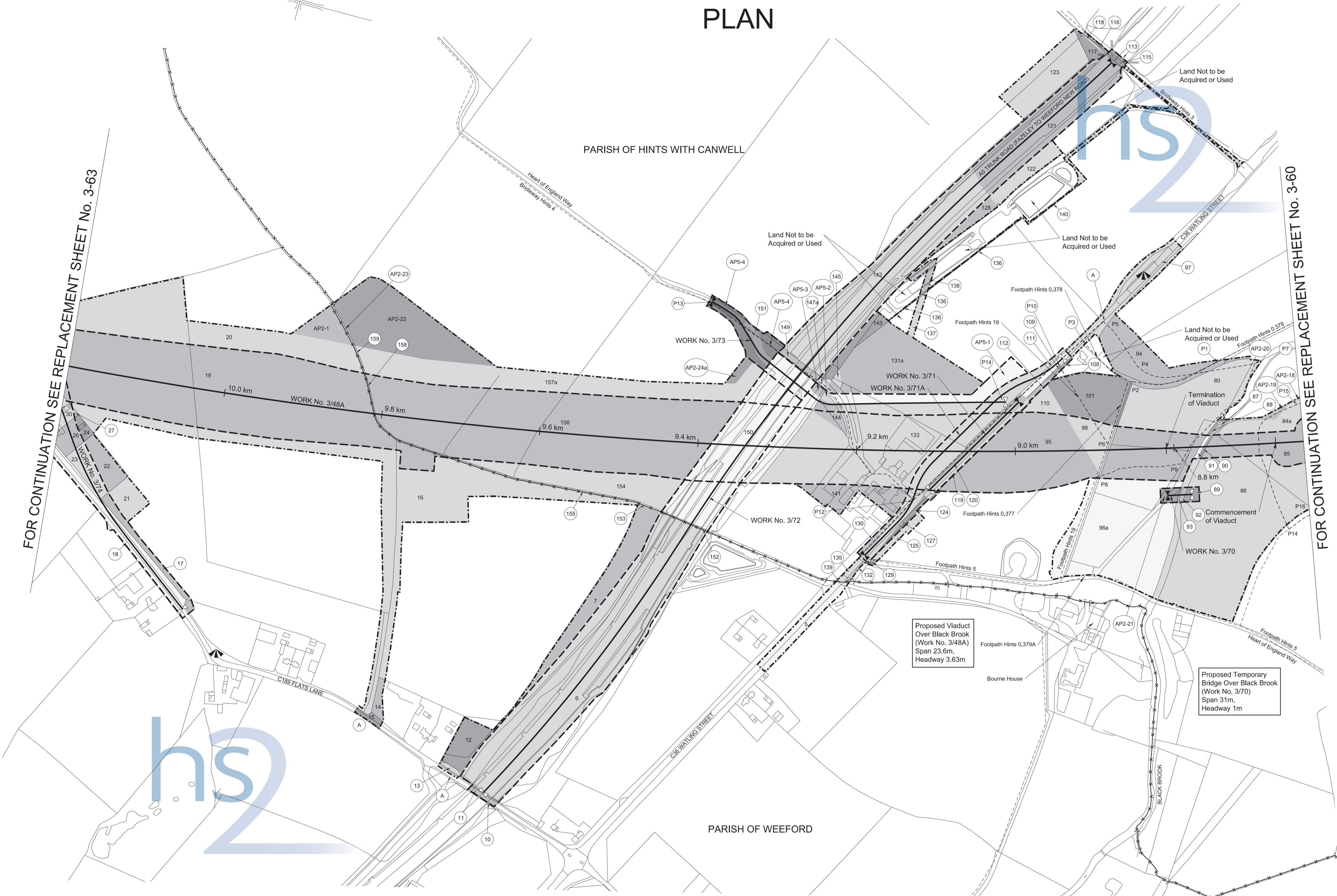
Plot 84a added in Parish of Hints with Canwell
Plot 84 removed in Parish of Hints with Canwell

JULY 2015 AMENDMENTS TO THIS SHEET ARE AS FOLLOWS :-

Plots AP2-18, AP2-19, AP2-20, AP2-21, AP2-22, AP2-23, AP2-24 and 96a added in Parish of Hints with Canwell
Plot AP2-1 added in Parish of Weeford
Plot 96 removed in Parish of Hints with Canwell
Work No. 3/48A added
Work No. 3/48 removed
Points P14, P15 and P16 added

FOR CONTINUATION SEE REPLACEMENT SHEET No. 3-63

FOR CONTINUATION SEE REPLACEMENT SHEET No. 3-60



COUNTY OF STAFFORDSHIRE DISTRICT OF LICHFIELD PLAN

REPLACEMENT SHEET No. 3-63

IN PARLIAMENT - SESSION 2015-16

HIGH SPEED RAIL
(LONDON - WEST MIDLANDS)

ADDITIONAL PROVISION
(JULY 2015)

Work No. 3/48A (Railway)
Works Nos. 3/74, 3/75, 3/76 (Roads)
Work No. 3/78 (Access Road)
Work No. 3/77A (Footbridge)

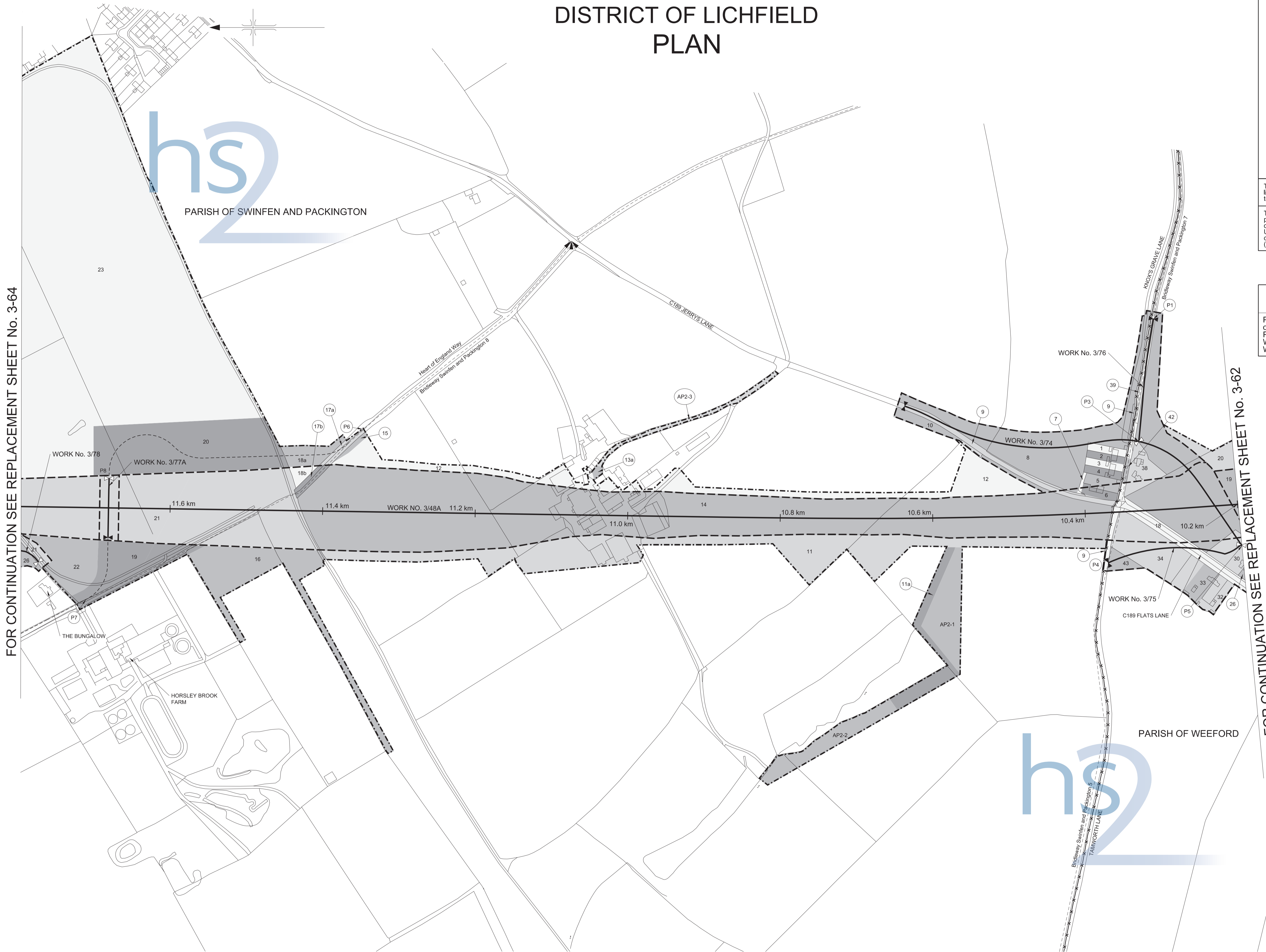
For Section of Work No. 3/48A see Replacement Sheet No. 6-30
For Section of Work No. 3/74 see Sheet No. 6-93
For Section of Work No. 3/75 see Sheet No. 6-93
For Section of Work No. 3/76 see Replacement Sheet No. 6-94
For Section of Work No. 3/77A see Replacement Sheet No. 6-94
For Section of Work No. 3/78 see Replacement Sheet No. 6-94

The area enclosed by any limit of deviation or by any limit of land to be acquired or used is the area extending to the outer edge of the line marking those limits

This map is based upon ordnance survey material with the permission of ordnance survey on behalf of the controller of Her Majesty's stationery office crown copyright. Unauthorised reproduction infringes crown copyright and may lead to prosecution or civil proceedings (ordnance survey licence 100049190)

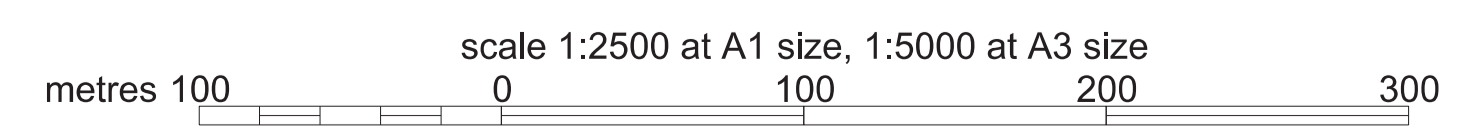
AMENDMENTS TO THIS SHEET
ARE AS FOLLOWS :-

Plots AP2-1, AP2-2, AP2-3 and 13a added in Parish of Swinfen and Packington
Plot 13 removed in Parish of Swinfen and Packington
Work No. 3/48A added
Work No. 3/48 removed

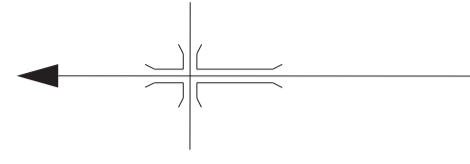


FOR CONTINUATION SEE REPLACEMENT SHEET No. 3-64

FOR CONTINUATION SEE REPLACEMENT SHEET No. 3-62

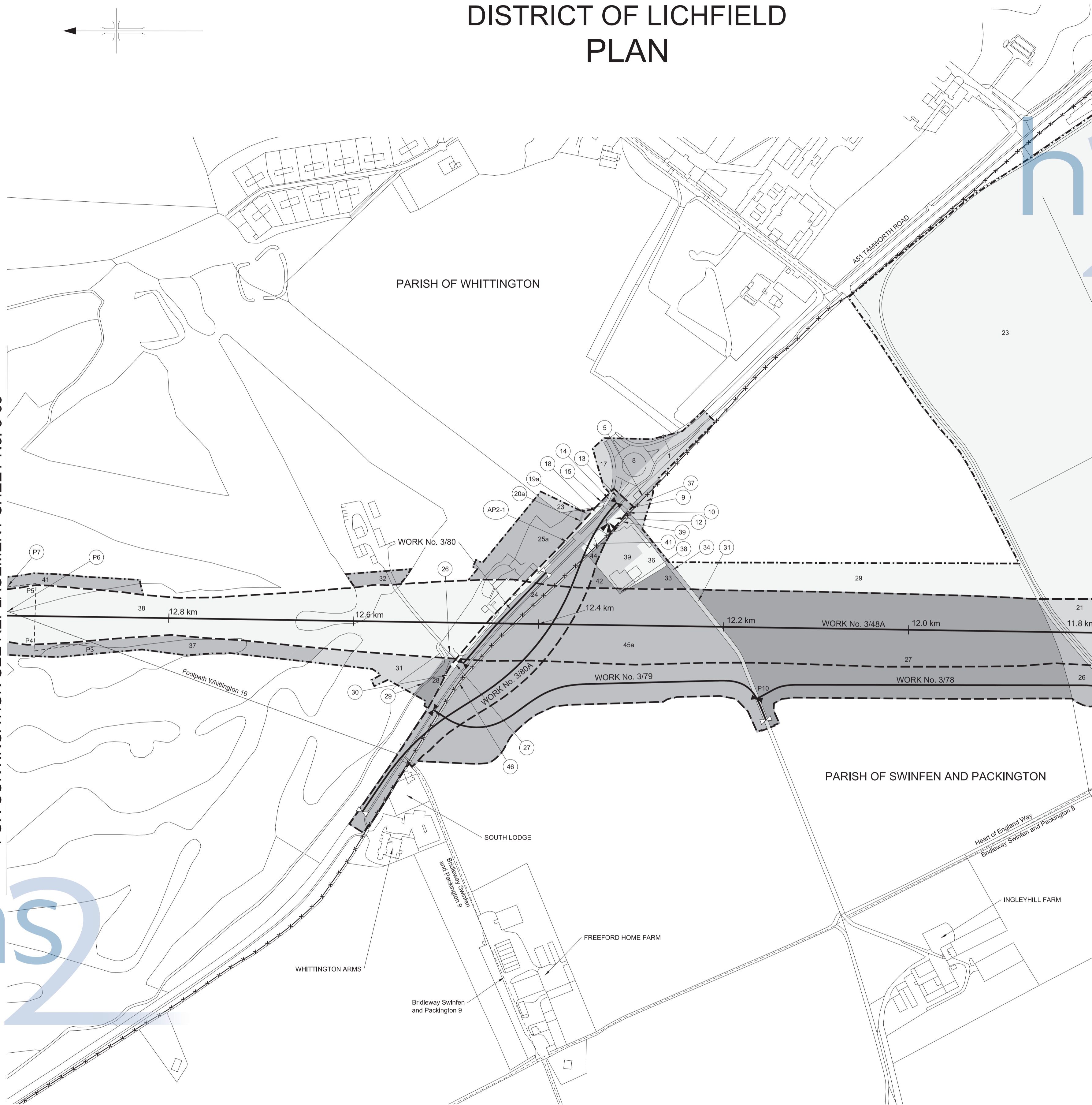


COUNTY OF STAFFORDSHIRE DISTRICT OF LICHFIELD PLAN



FOR CONTINUATION SEE REPLACEMENT SHEET No. 3-65

FOR CONTINUATION SEE REPLACEMENT SHEET No. 3-63



REPLACEMENT SHEET No. 3-64

IN PARLIAMENT - SESSION 2015-16

HIGH SPEED RAIL
(LONDON - WEST MIDLANDS)

ADDITIONAL PROVISION
(JULY 2015)

Work No. 3/48A (Railway)
Work No. 3/80 (Road)
Work No. 3/80A (Temporary Road)
Works Nos. 3/78, 3/79 (Access Roads)

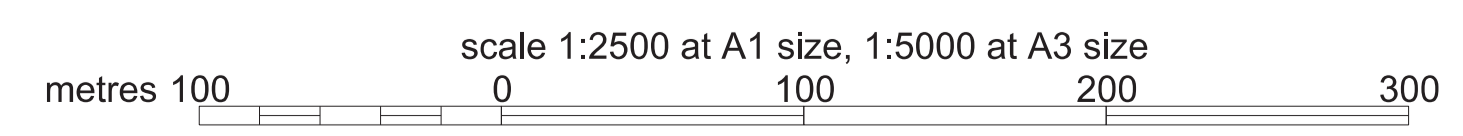
For Section of Work No. 3/48A see Replacement Sheet No. 6-31
For Section of Work No. 3/78 see Replacement Sheet No. 6-94
For Section of Work No. 3/79 see Replacement Sheet No. 6-94
For Section of Work No. 3/80 see Replacement Sheet No. 6-94
For Section of Work No. 3/80A see Replacement Sheet No. 6-95

The area enclosed by any limit of deviation or by any limit of land to be acquired or used is the area extending to the outer edge of the line marking those limits

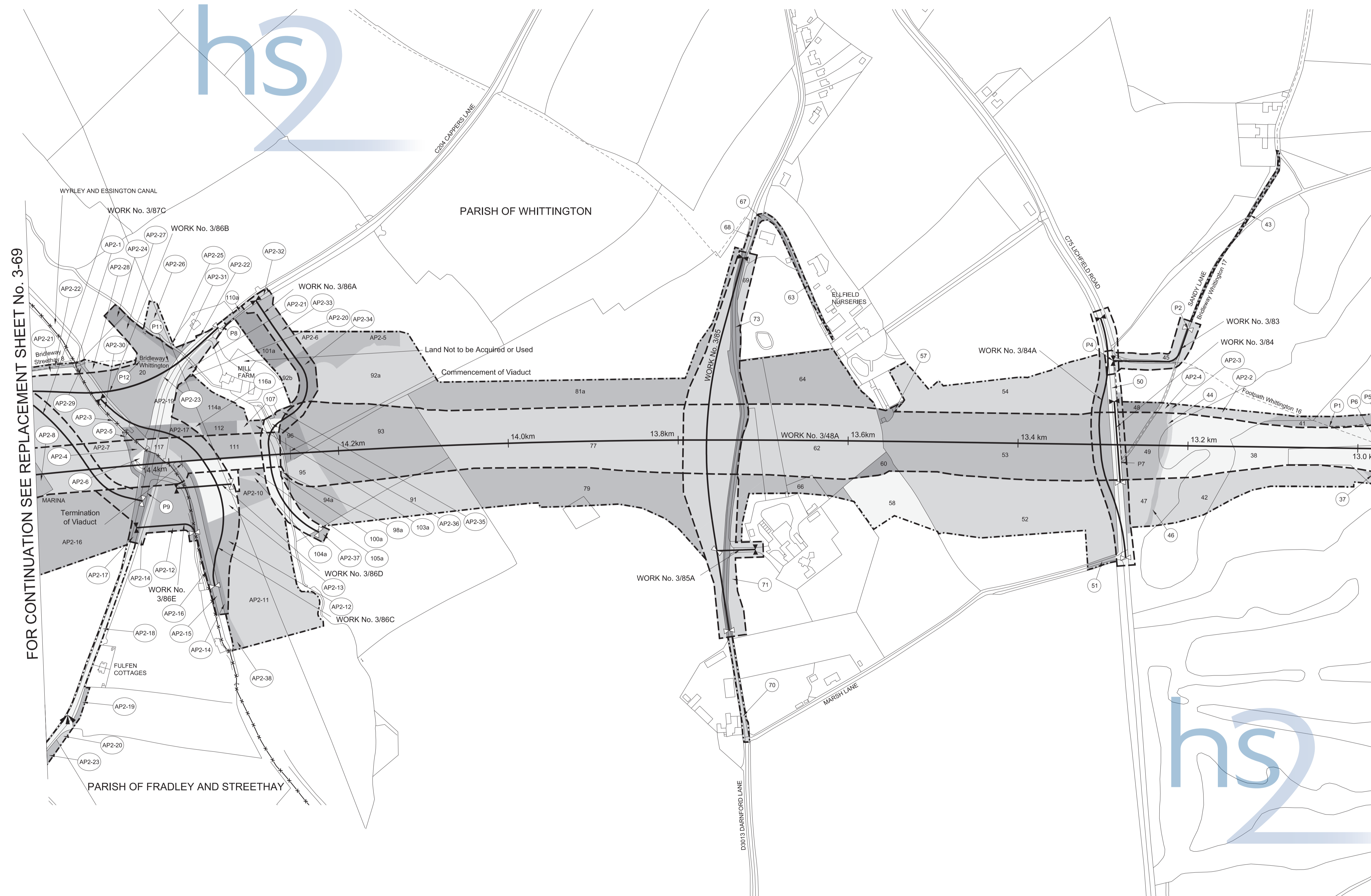
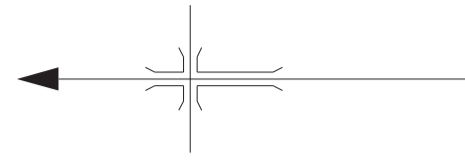
This map is based upon Ordnance Survey material with the permission of Ordnance Survey on behalf of the Controller of Her Majesty's Stationery Office Crown Copyright. Unauthorised reproduction infringes Crown Copyright and may lead to prosecution or civil proceedings (Ordnance Survey Licence 100049190)

AMENDMENTS TO THIS SHEET
ARE AS FOLLOWS :-

Plot 45a added in Parish of Swinfen and Packington
Plots AP2-1, 19a, 20a and 25a, added in the Parish of Whittington
Plots 45 removed in Parish of Swinfen and Packington
Plots 19, 20, 21, 22 and 25 removed in the Parish of Whittington
Work No. 3/48A added
Work No. 3/79 realigned
Work No. 3/48 removed
Points P1 and P2 removed



COUNTY OF STAFFORDSHIRE DISTRICT OF LICHFIELD PLAN



FOR CONTINUATION SEE REPLACEMENT SHEET No. 3-69

FOR CONTINUATION SEE REPLACEMENT SHEET No. 3-64

REPLACEMENT SHEET No. 3-65

IN PARLIAMENT - SESSION 2015-16

HIGH SPEED RAIL
(LONDON - WEST MIDLANDS)

ADDITIONAL PROVISION
(JULY 2015)

Work No. 3/48A (Railway)
Works Nos. 3/84, 3/85, 3/86B (Roads)
Works Nos. 3/84A, 3/87C (Temporary Roads)
Works Nos. 3/83, 3/85A, 3/86A, 3/86E (Access Roads)
Work No. 3/86C (Watercourse)
Work No. 3/86D (Temporary Bridge)

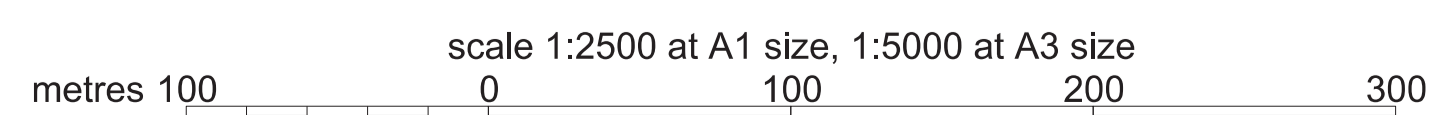
For Section of Work No. 3/48A see Replacement Sheet No. 6-31
For Section of Work No. 3/83 see Replacement Sheet No. 6-95
For Section of Work No. 3/84 see Replacement Sheet No. 6-95
For Section of Work No. 3/84A see Replacement Sheet No. 6-95
For Section of Work No. 3/85 see Replacement Sheet No. 6-95
For Section of Work No. 3/85A see Replacement Sheet No. 6-96
For Section of Work No. 3/86A see Replacement Sheet No. 6-94
For Section of Work No. 3/86B see Replacement Sheet No. 6-95
For Section of Work No. 3/86C see Replacement Sheet No. 6-96
For Section of Work No. 3/86D see Replacement Sheet No. 6-96
For Section of Work No. 3/87C see Replacement Sheet No. 6-96

The area enclosed by any limit of deviation or by any limit of land to be acquired or used is the area extending to the outer edge of the line marking those limits

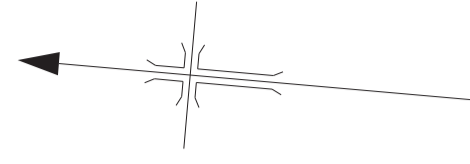
This map is based upon Ordnance Survey material with the permission of Ordnance Survey on behalf of the Controller of Her Majesty's Stationery Office Crown Copyright. Unauthorised reproduction infringes Crown Copyright and may lead to prosecution or civil proceedings (Ordnance Survey Licence 100049190)

AMENDMENTS TO THIS SHEET ARE AS FOLLOWS :-

Plots AP2-2, AP2-3, AP2-4, AP2-5, AP2-6, AP2-10, AP2-11, AP2-12, AP2-13, AP2-14, AP2-15, AP2-16, AP2-17, AP2-18, AP2-19, AP2-20, AP2-21, AP2-22, AP2-23, AP2-24, AP2-25, AP2-26, AP2-27, AP2-28, AP2-29, AP2-30, AP2-31, AP2-32, AP2-33, AP2-34, AP2-35, AP2-36, AP2-37, AP2-38, 81a, 92a, 92b, 94a, 98a, 100a, 101a, 103a, 104a, 105a, 110a, 114a and 116a added in Parish of Whittington
Plots AP2-1, AP2-3, AP2-4, AP2-5, AP2-6, AP2-7, AP2-8, AP2-12, AP2-14, AP2-16, AP2-17, AP2-18, AP2-19, AP2-20, AP2-21, AP2-22, and AP2-23 added in Parish of Fradley and Streethay
Plots 81, 86, 90, 92, 94, 97, 98, 99, 100, 101, 103, 104, 105, 109, 110, 113, 114, 115 and 116 removed in Parish of Whittington
Plots 4, 6, 14, 15, 18, 20, 22, 27, 29, 31, 34, 39, 42 and 45 removed in Parish of Fradley and Streethay
Works Nos. 3/48A, 3/86A, 3/86B, 3/86C, 3/86D, 3/86E and 3/87C added
Works Nos. 3/48 and 3/86 removed
Points P8, P9, P11 and P12 added



COUNTY OF STAFFORDSHIRE DISTRICT OF LICHFIELD PLAN



REPLACEMENT SHEET No. 3-69

IN PARLIAMENT - SESSION 2015-16

HIGH SPEED RAIL
(LONDON - WEST MIDLANDS)

ADDITIONAL PROVISION
(JULY 2015)

Work No. 3/48A (Railway)
Works Nos. 3/86B, 3/87B, 3/89D, 3/89A (Roads)
Works Nos. 3/87C, 3/89E (Temporary Roads)
Work No. 3/89C (Access Road)
Work No. 3/88 (Footbridge)

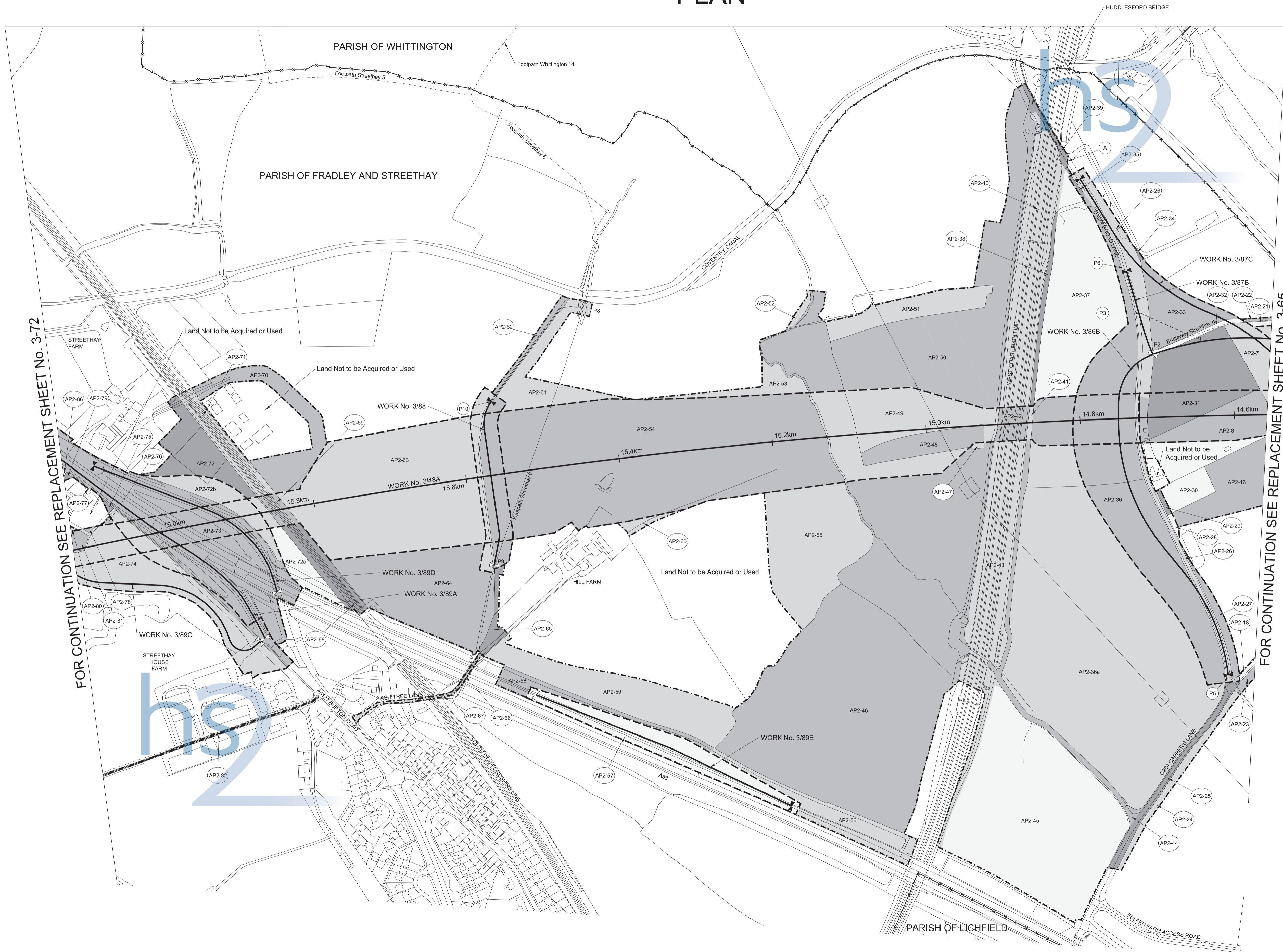
For Section of Work No. 3/48A see Replacement Sheet No. 6-32
For Section of Work No. 3/86B see Replacement Sheet No. 6-95
For Section of Work No. 3/87B see Replacement Sheet No. 6-96
For Section of Work No. 3/87C see Replacement Sheet No. 6-96
For Section of Work No. 3/88 see Replacement Sheet No. 6-96
For Section of Work No. 3/89A see Replacement Sheet No. 6-97
For Section of Work No. 3/89C see Replacement Sheet No. 6-97
For Section of Work No. 3/89D see Replacement Sheet No. 6-96
For Section of Work No. 3/89E see Replacement Sheet No. 6-97

The area enclosed by any limit of deviation or by any limit of land to be acquired or used is the area extending to the outer edge of the line marking those limits

This map is based upon ordnance survey material with the permission of ordnance survey on behalf of the controller of Her Majesty's stationery office crown copyright. Unauthorised reproduction infringes crown copyright and may lead to prosecution or civil proceedings (ordnance survey licence 100049190)

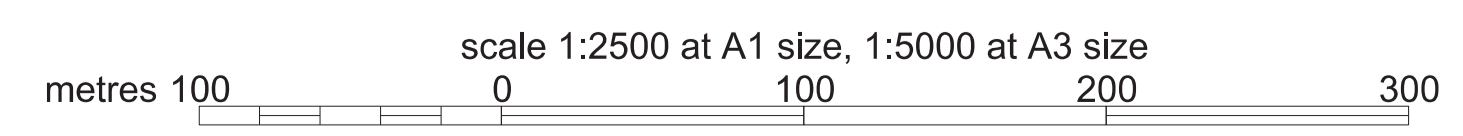
AMENDMENTS TO THIS SHEET
ARE AS FOLLOWS :-

This sheet replaces replacement sheet 3-69 as deposited in September 2014 due to the realignment of Work No.3/48, now Work No. 3/48A, and changes consequential upon the realignment of that Work.

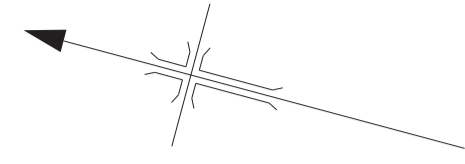


FOR CONTINUATION SEE REPLACEMENT SHEET No. 3-72

FOR CONTINUATION SEE REPLACEMENT SHEET No. 3-65



COUNTY OF STAFFORDSHIRE DISTRICT OF LICHFIELD PARISH OF FRADLEY AND STREETHAY PLAN



REPLACEMENT SHEET No. 3-72

IN PARLIAMENT - SESSION 2015-16

HIGH SPEED RAIL
(LONDON - WEST MIDLANDS)
ADDITIONAL PROVISION
(JULY 2015)

Works Nos. 3/48A, 3/93A, 3/94A (Railways)
Work No. 3/89A (Road)
Works Nos. 3/89C, 3/91B (Access Roads)
Works Nos. 3/90A, 3/91C (Watercourses)

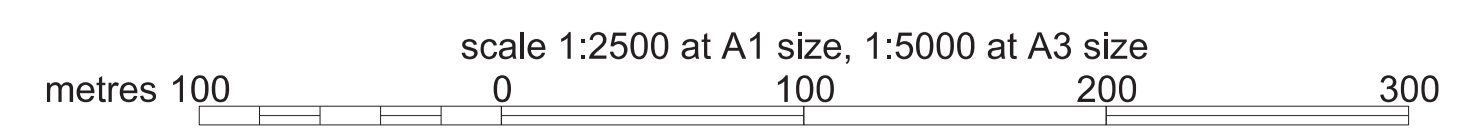
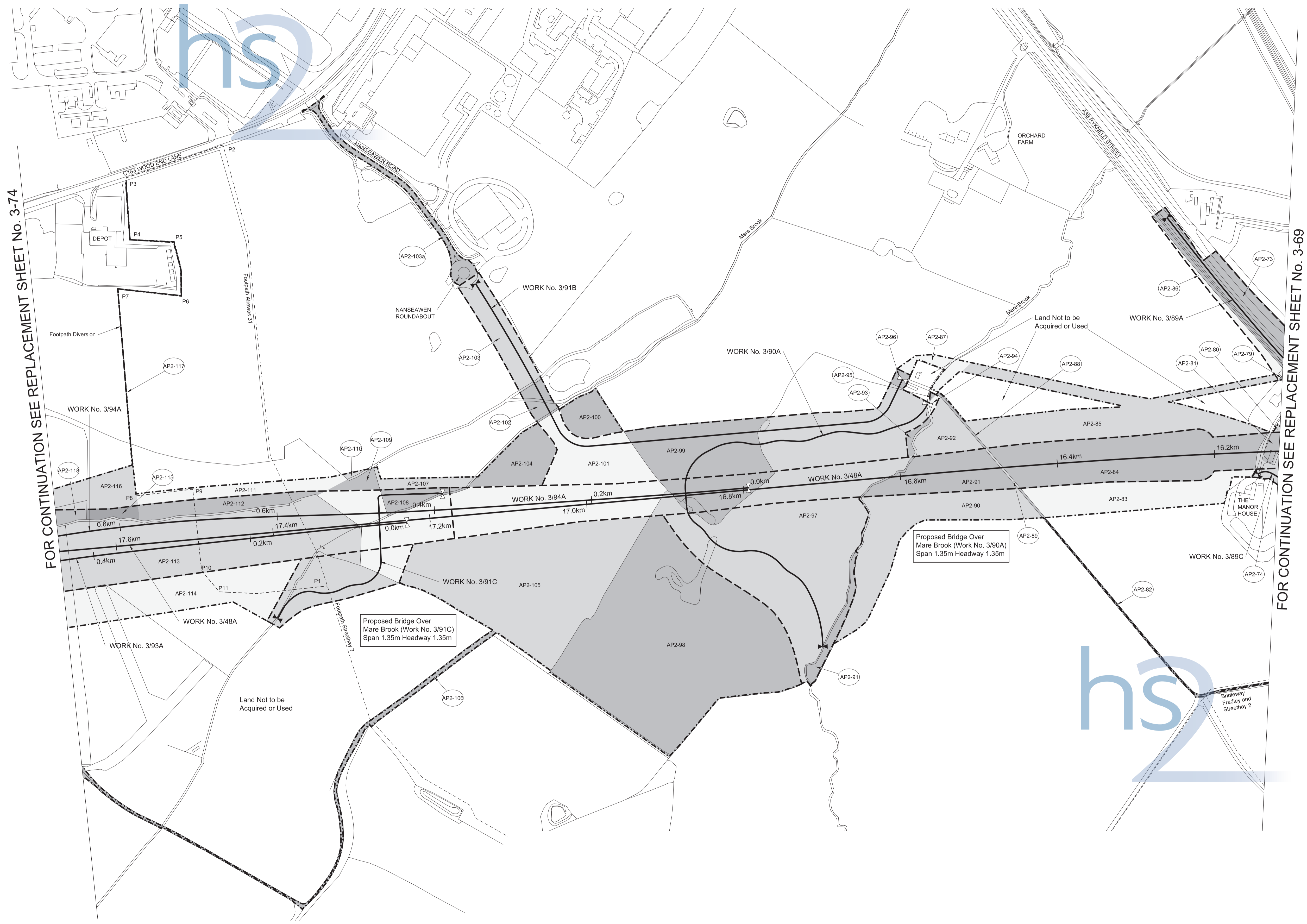
For Section of Work No. 3/48A see Replacement Sheet No. 6-32
For Section of Work No. 3/89A see Replacement Sheet No. 6-97
For Section of Work No. 3/89C see Replacement Sheet No. 6-97
For Section of Work No. 3/90A see Replacement Sheet No. 6-97
For Section of Work No. 3/91B see Replacement Sheet No. 6-97
For Section of Work No. 3/91C see Replacement Sheet No. 6-97
For Section of Work No. 3/93A see Replacement Sheet No. 6-57
For Section of Work No. 3/94A see Replacement Sheet No. 6-55

The area enclosed by any limit of deviation or by any limit of land to be acquired or used is the area extending to the outer edge of the line marking those limits

This map is based upon Ordnance Survey material with the permission of Ordnance Survey on behalf of the Controller of Her Majesty's Stationery Office copyright. Unauthorised reproduction infringes Crown Copyright and may lead to prosecution or civil proceedings (Ordnance Survey licence 100049190)

AMENDMENTS TO THIS SHEET
ARE AS FOLLOWS :-

This sheet replaces sheet 3-72 as deposited in November 2013 due to the realignment of Works Nos. 3/48, 3/93 and 3/94, now Works Nos. 3/48A, 3/93A and 3/94A, and changes consequential upon the realignment of those Works.



COUNTY OF STAFFORDSHIRE DISTRICT OF LICHFIELD PLAN

REPLACEMENT SHEET No. 3-74

IN PARLIAMENT - SESSION 2015-16

HIGH SPEED RAIL
(LONDON - WEST MIDLANDS)

ADDITIONAL PROVISION
(JULY 2015)

Works Nos. 3/48A, 3/93A, 3/94A (Railways)
Works Nos. 3/95B, 3/97A (Roads)
Works Nos. 3/96A, 3/96B (Access Roads)
Work No. 3/98A (Temporary Bridge)
Work No. 3/97B (Cycle Track)

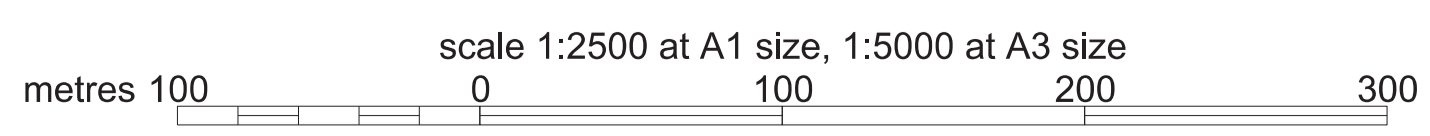
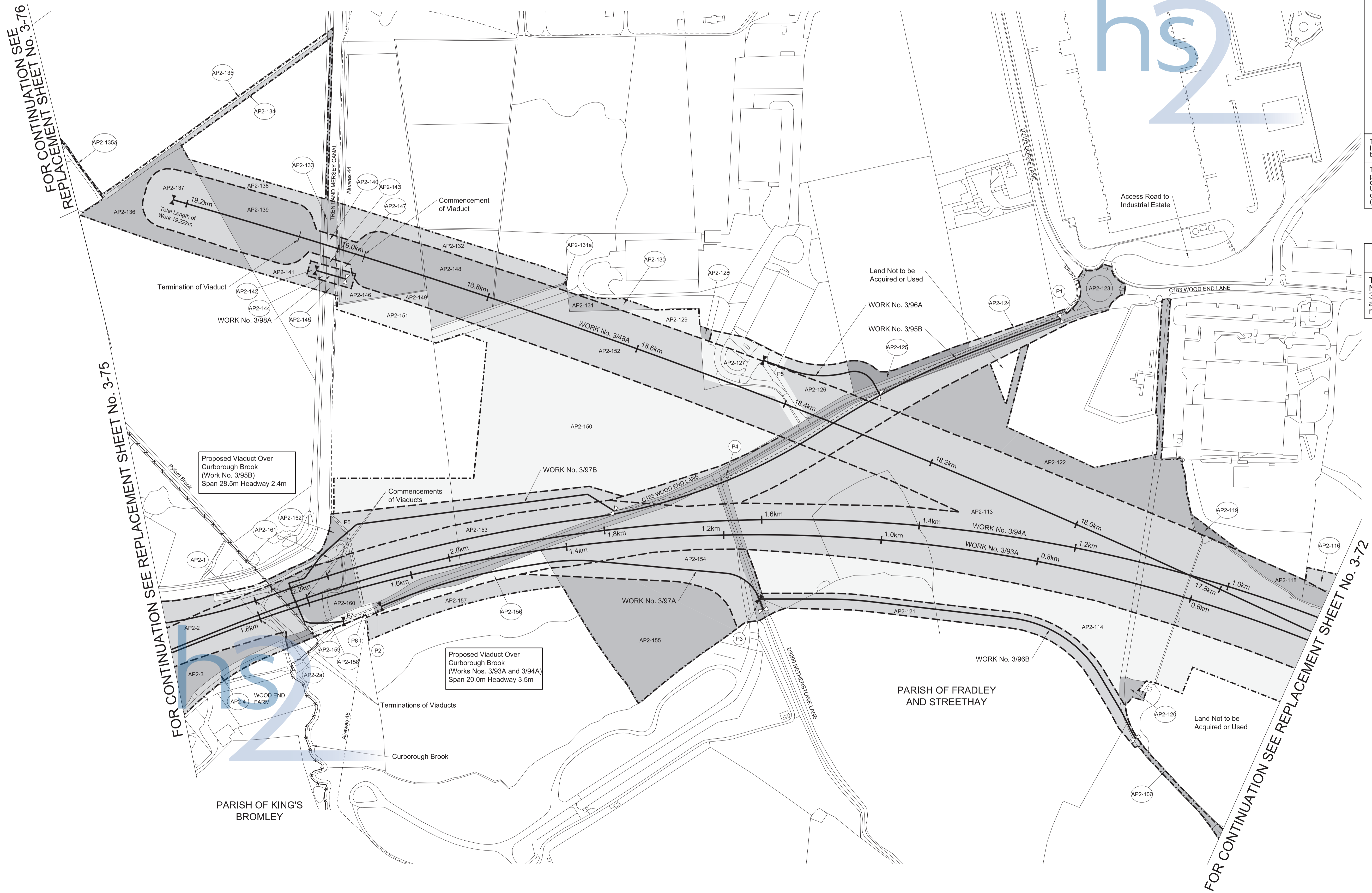
For Section of Work No. 3/48A see Replacement Sheet No. 6-33
For Section of Work No. 3/93A see Replacement Sheet No. 6-57
For Section of Work No. 3/94A see Replacement Sheet No. 6-55
For Section of Work No. 3/95B see Additional Sheet No. 6-98A
For Section of Work No. 3/96A see Replacement Sheet No. 6-98
For Section of Work No. 3/97A see Replacement Sheet No. 6-98
For Section of Work No. 3/97B see Replacement Sheet No. 6-98
For Section of Work No. 3/98A see Replacement Sheet No. 6-99

The area enclosed by any limit of deviation or by any limit of land to be acquired or used is the area extending to the outer edge of the line marking those limits

This map is based upon Ordnance Survey material with the permission of Ordnance Survey on behalf of the Controller of Her Majesty's Stationery Office copyright. Unauthorised reproduction infringes Crown copyright and may lead to prosecution or civil proceedings (Ordnance Survey licence 100049190)

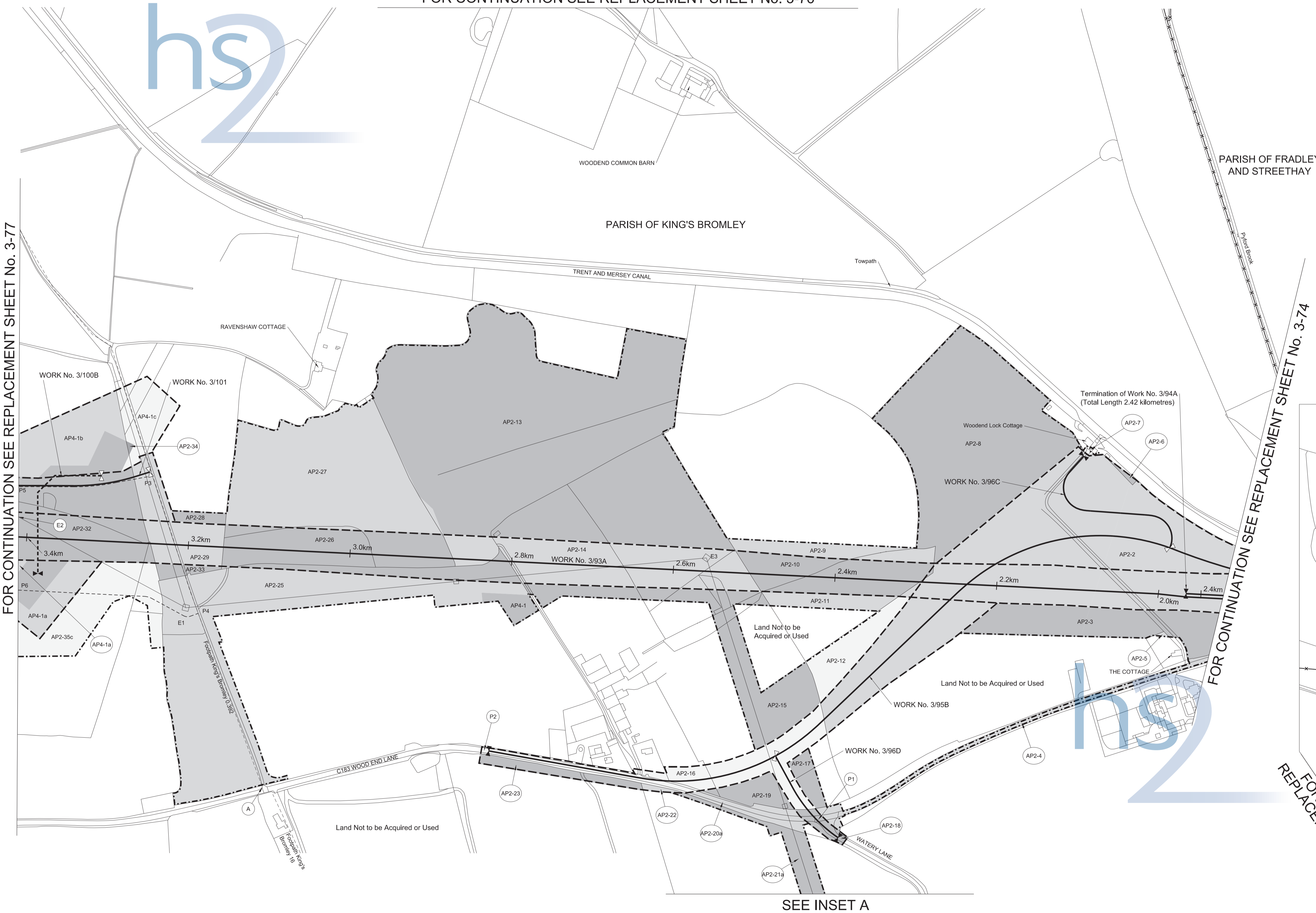
AMENDMENTS TO THIS SHEET
ARE AS FOLLOWS :-

This sheet replaces sheet 3-74 as deposited in November 2013 due to the realignment of Works Nos. 3/48, 3/93 and 3/94, now Works Nos. 3/48A, 3/93A and 3/94A, and changes consequential upon the realignment of those Works.



COUNTY OF STAFFORDSHIRE DISTRICT OF LICHFIELD PLAN

FOR CONTINUATION SEE REPLACEMENT SHEET No. 3-76



FOR CONTINUATION SEE REPLACEMENT SHEET No. 3-77

FOR CONTINUATION SEE REPLACEMENT SHEET No. 3-74

REPLACEMENT SHEET No. 3-75

IN PARLIAMENT - SESSION 2015-16

HIGH SPEED RAIL
(LONDON - WEST MIDLANDS)

ADDITIONAL PROVISION
(OCTOBER 2015)

Works Nos. 3/93A, 3/94A (Railways)
Works Nos. 3/95B, 3/96D (Roads)
Works Nos. 3/96C, 3/101 (Access Roads)
Work No. 3/100B (Gas Main)

For Section of Work No. 3/93A see Replacement Sheet No. 6-58
For Section of Work No. 3/94A see Replacement Sheet No. 6-55
For Section of Work No. 3/95B see Additional Sheet No. 6-98A
For Section of Work No. 3/96C see Additional Sheet No. 6-98A
For Section of Work No. 3/96D see Additional Sheet No. 6-98A
For Section of Work No. 3/100B see Replacement Sheet No. 6-99
For Section of Work No. 3/101 see Replacement Sheet No. 6-99

The area enclosed by any limit of deviation or by any limit of land to be acquired or used is the area extending to the outer edge of the line marking those limits

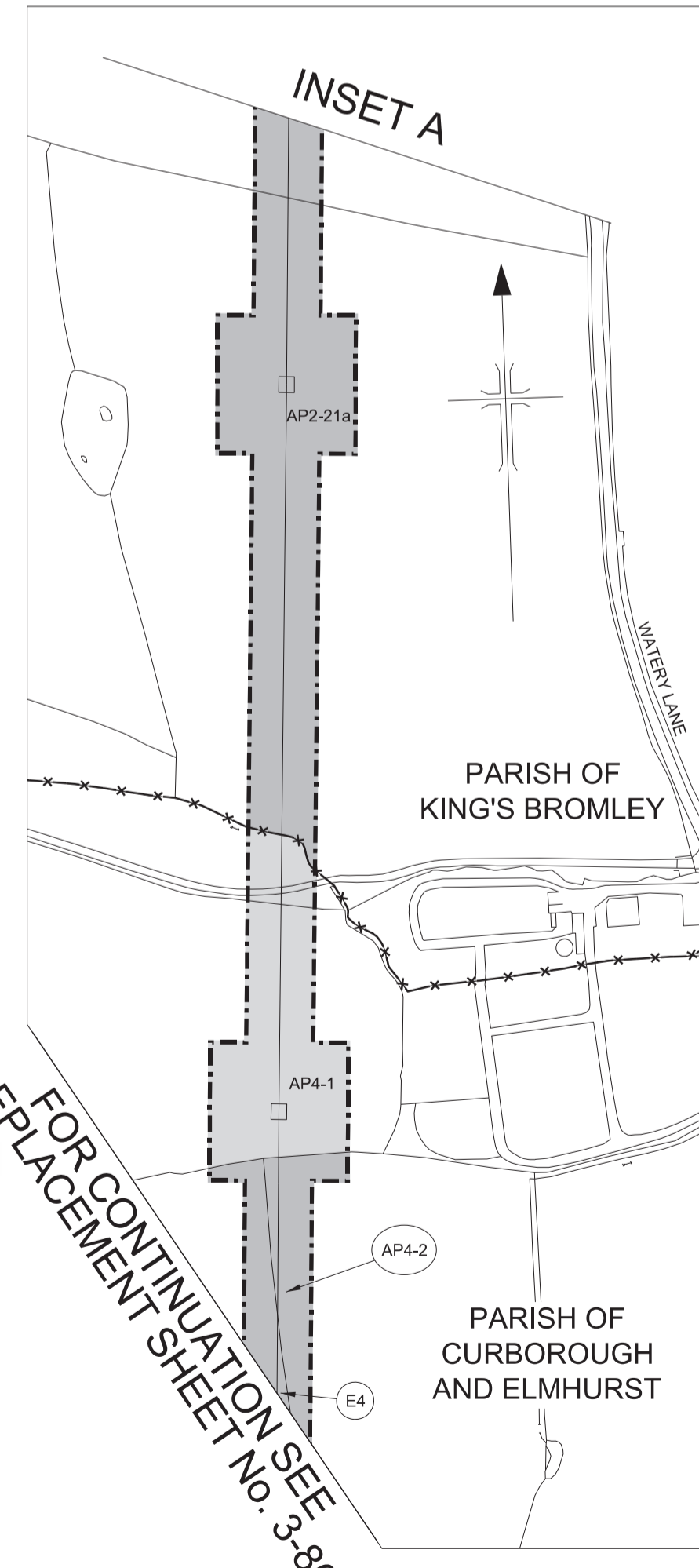
This map is based upon ordnance survey material with the permission of ordnance survey on behalf of the controller of Her Majesty's stationery office crown copyright. Unauthorised reproduction infringes crown copyright and may lead to prosecution or civil proceedings (ordnance survey licence 100049190)

OCTOBER 2015 AMENDMENTS TO THIS SHEET ARE AS FOLLOWS :-

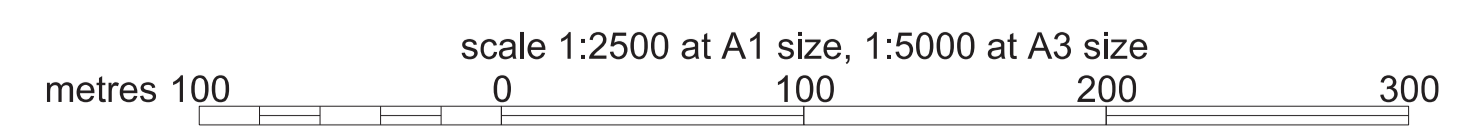
Plots AP4-1 and AP4-2 added in Parish of Curborough and Elmhurst
Plots AP4-1, AP4-1a, AP4-1b, AP4-1c, AP2-20a, AP2-21a and AP2-35c added in Parish of King's Bromley
Plots AP2-20, AP2-21, AP2-24, AP2-30, AP2-31, AP2-35 and AP2-36 removed in Parish of King's Bromley
Point E5 removed
Point E4 relocated

JULY 2015 AMENDMENTS TO THIS SHEET ARE AS FOLLOWS :-


This sheet replaces sheet 3-75 as deposited in November 2013 due to the realignment of Works Nos. 3/93 and 3/94, now Works Nos. 3/93A and 3/94A, and changes consequential upon the realignment of those Works.



SEE INSET A



COUNTY OF STAFFORDSHIRE DISTRICT OF LICHFIELD PLAN



REPLACEMENT SHEET No. 3-76

IN PARLIAMENT - SESSION 2015-16

HIGH SPEED RAIL
(LONDON - WEST MIDLANDS)

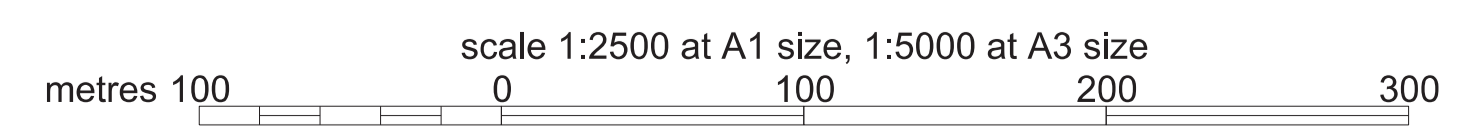
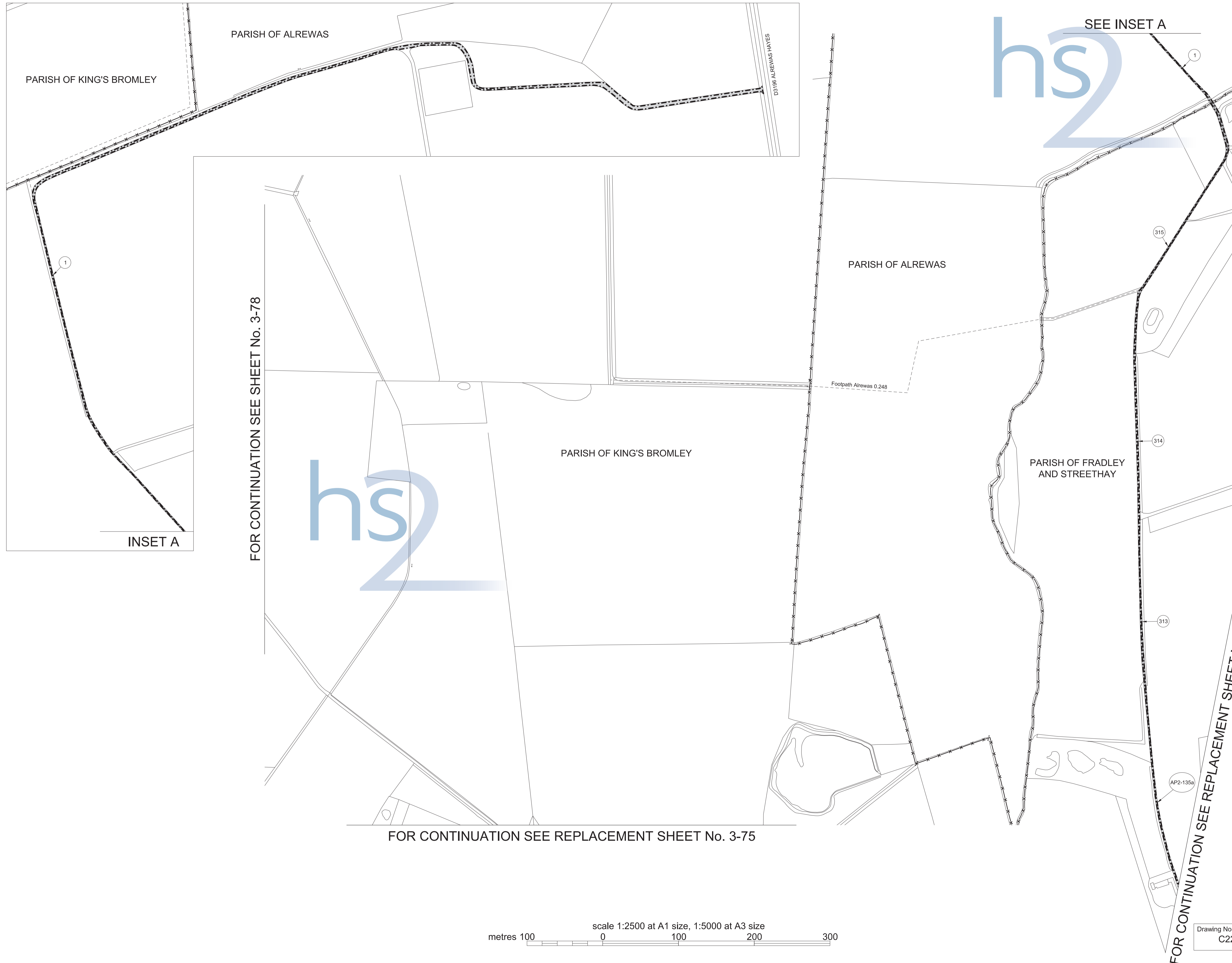
ADDITIONAL PROVISION
(JULY 2015)

The area enclosed by any limit of deviation or by any limit of land to be acquired or used is the area extending to the outer edge of the line marking those limits

This map is based upon ordnance survey material with the permission of ordnance survey on behalf of the controller of Her Majesty's stationery office crown copyright. Unauthorised reproduction infringes crown copyright and may lead to prosecution or civil proceedings (ordnance survey licence 100049190)

AMENDMENTS TO THIS SHEET
ARE AS FOLLOWS :-

Plot AP2-135a added in Parish of Fradley and Streethay
Plot 312 removed in Parish of Fradley and Streethay
Plots 123 and 149 removed in Parish of King's Bromley

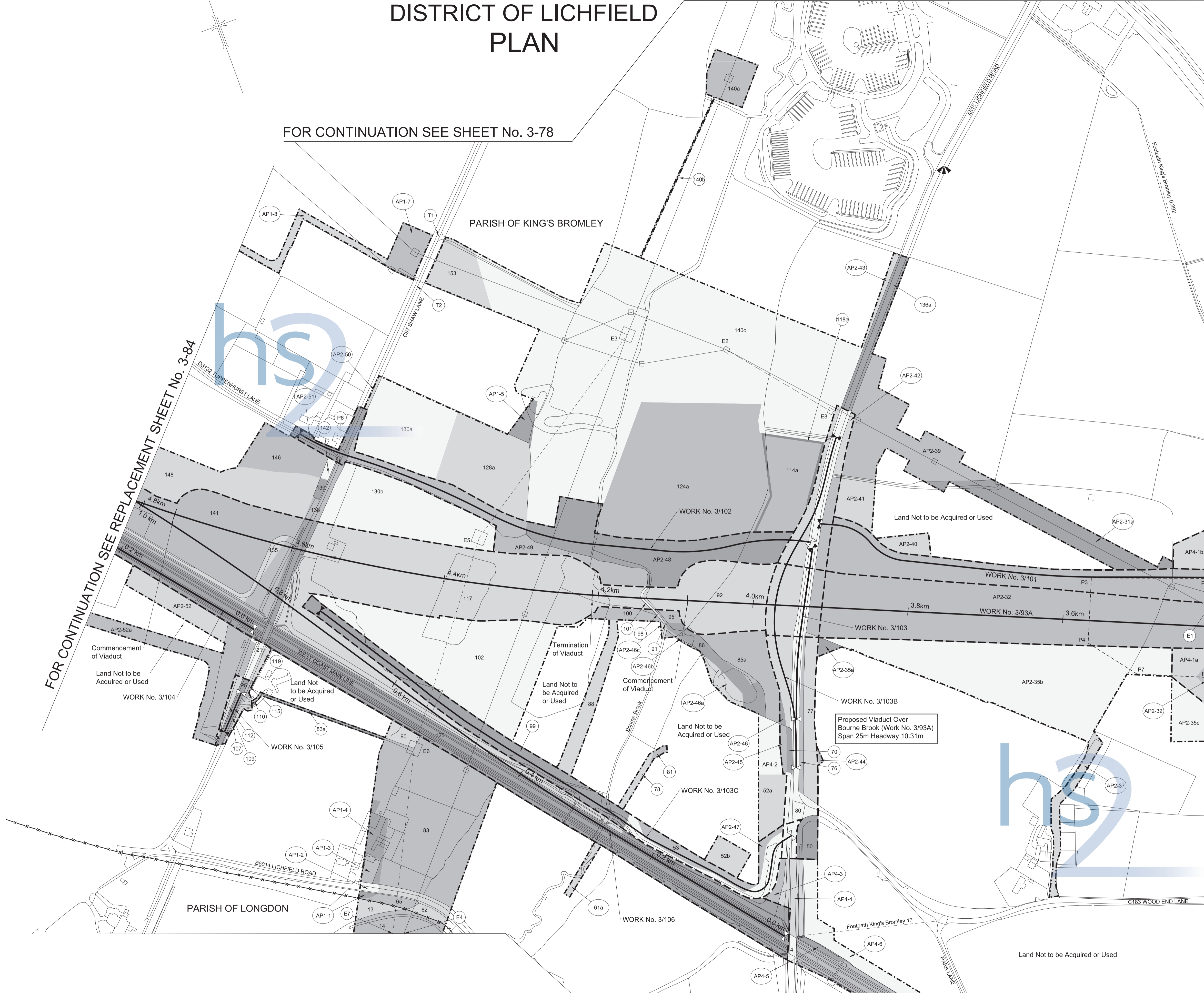


Drawing No. C223-CSE-HY-DGA-030-225701-CB Rev CB

COUNTY OF STAFFORDSHIRE DISTRICT OF LICHFIELD PLAN

FOR CONTINUATION SEE SHEET No. 3-78

FOR CONTINUATION SEE SHEET No. 3-78



REPLACEMENT SHEET No. 3-77

IN PARLIAMENT - SESSION 2015-16

HIGH SPEED RAIL
(LONDON - WEST MIDLANDS)

ADDITIONAL PROVISION
(OCTOBER 2015)

Works Nos. 3/93A, 3/104, 3/106 (Railways)
Works Nos. 3/102, 3/103, 3/105 (Roads)
Works Nos. 3/101, 3/103C (Access Roads)
Work No. 3/103B (Temporary Road)

For Section of Work No. 3/93A see Replacement Sheet No. 6-58
For Section of Work No. 3/101 see Replacement Sheet No. 6-99
For Section of Work No. 3/102 see Replacement Sheet No. 6-99
For Section of Work No. 3/103 see Replacement Sheet No. 6-99
For Section of Work No. 3/103B see Sheet No. 6-100
For Section of Work No. 3/103C see Sheet No. 6-100
For Section of Work No. 3/104 see Sheet No. 6-60
For Section of Work No. 3/105 see Sheet No. 6-100
For Section of Work No. 3/106 see Sheet No. 6-61

The area enclosed by any limit of deviation or by any limit of land to be acquired or used is the area extending to the outer edge of the line marking those limits

This map is based upon ordnance survey material with the permission of ordnance survey on behalf of the controller of Her Majesty's stationery office crown copyright. Unauthorised reproduction infringes crown copyright and may lead to prosecution or civil proceedings (ordnance survey licence 100049190)

OCTOBER 2015 AMENDMENTS TO THIS SHEET ARE AS FOLLOWS :-

Plots AP4-1a, AP4-1b, AP4-2, AP4-3, AP4-4, AP4-5, AP4-6, AP2-31a, AP2-35b and AP2-35c added in Parish of King's Bromley
Plots AP2-31, AP2-35 and AP2-36 removed in Parish of King's Bromley

JULY 2015 AMENDMENTS TO THIS SHEET ARE AS FOLLOWS :-

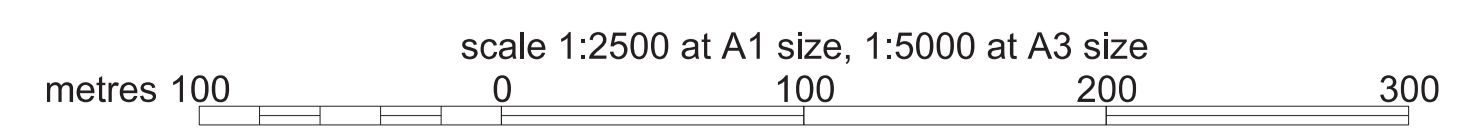
Plots AP2-31, AP2-32, AP2-35, AP2-35a, AP2-36, AP2-37, AP2-39, AP2-40, AP2-41, AP2-42, AP2-43, AP2-44, AP2-45, AP2-46, AP2-46a, AP2-46b, AP2-46c, AP2-47, AP2-48, AP2-49, AP2-50, AP2-51, AP2-52, AP2-52a, 52a, 52b, 61a, 85a, 114a, 118a, 124a, 128a, 130a, 130b, 136a and 140c added in Parish of King's Bromley
Plots 26, 45, 52, 61, 74, 85, 87, 89, 93, 105, 106, 111, 111a, 113, 114, 116, 118, 120, 124, 126, 128, 130, 132, 136, 140 and 150 removed in Parish of King's Bromley
Works Nos. 3/93A, 3/101 and 3/102 added
Work No. 3/103 amended
Works Nos. 3/93 and 3/100 removed
Point E8 added

SEPTEMBER 2014 AMENDMENTS TO THIS SHEET ARE AS FOLLOWS :-


Plots AP1-1, AP1-2, AP1-3, AP1-4, AP1-5, AP1-7 and AP1-8 added
Points T1 and T2 added

FOR CONTINUATION SEE REPLACEMENT SHEET No. 3-75

FOR CONTINUATION SEE REPLACEMENT SHEET No. 3-79

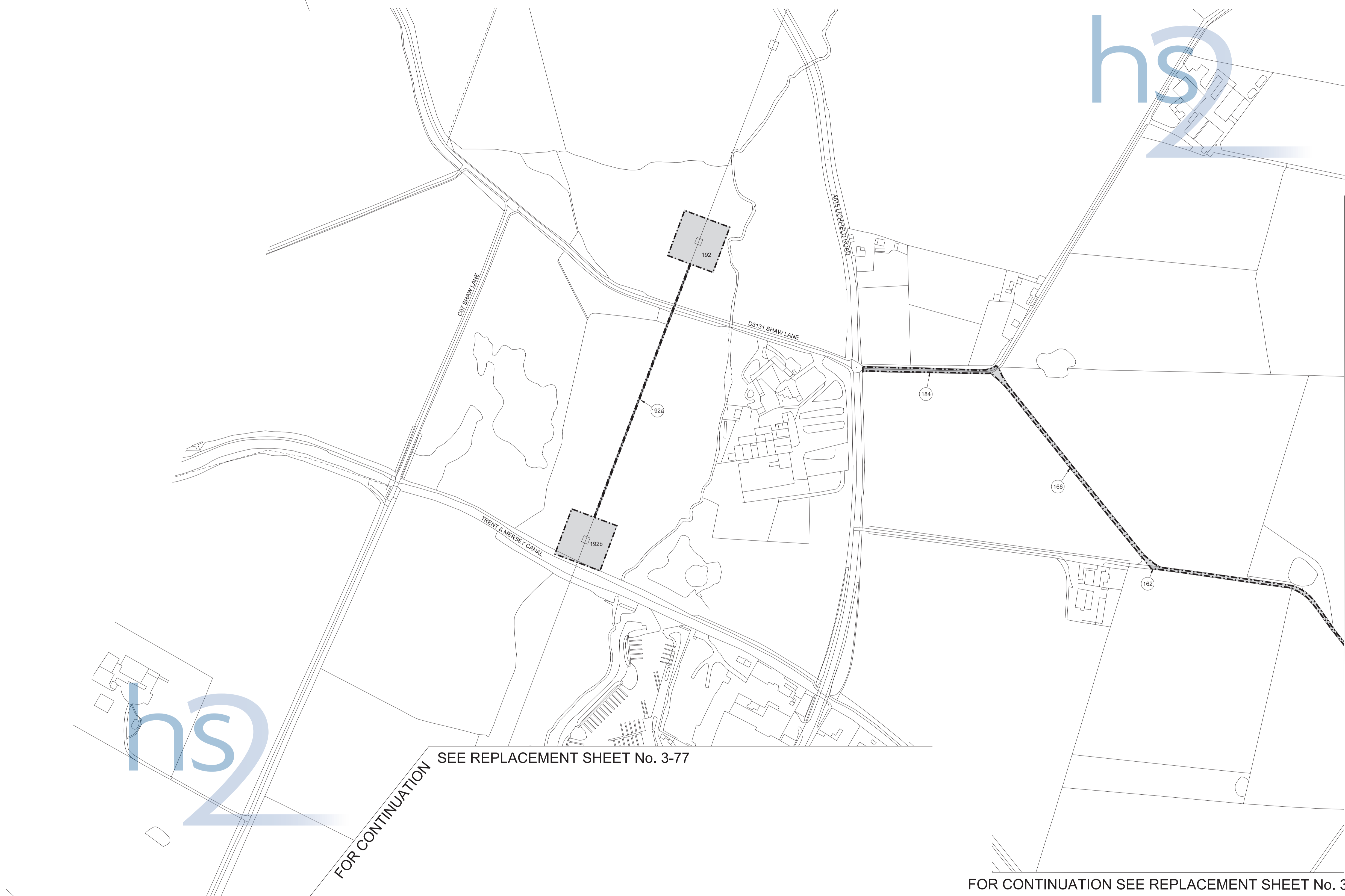
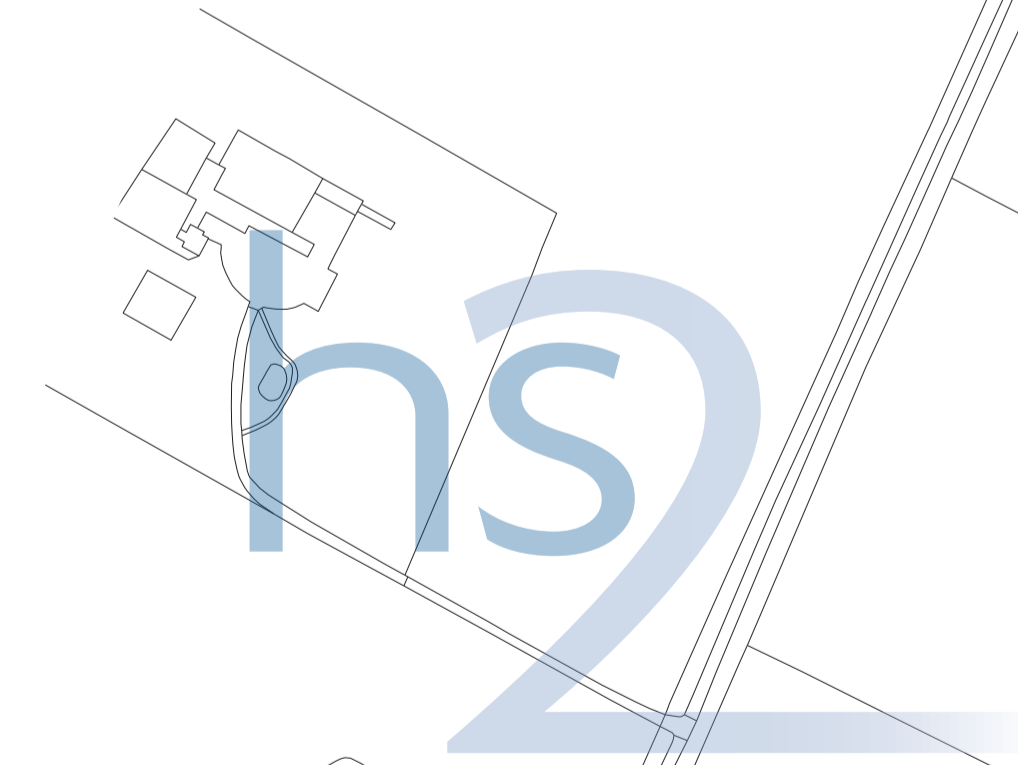


COUNTY OF STAFFORDSHIRE DISTRICT OF LICHFIELD PARISH OF KING'S BROMLEY PLAN



The area enclosed by any limit of deviation or by any limit of land to be acquired or used is the area extending to the outer edge of the line marking those limits

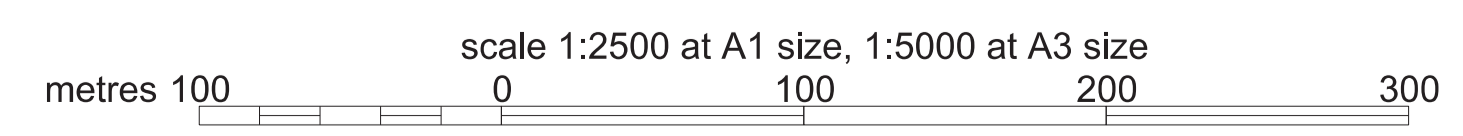
This map is based upon Ordnance Survey material with the permission of Ordnance Survey on behalf of the Controller of Her Majesty's Stationery Office Crown Copyright. Unauthorised reproduction infringes Crown Copyright and may lead to prosecution or civil proceedings (Ordnance Survey Licence 100049190)



FOR CONTINUATION SEE REPLACEMENT SHEET No. 3-76

FOR CONTINUATION SEE REPLACEMENT SHEET No. 3-77

FOR CONTINUATION SEE REPLACEMENT SHEET No. 3-75



COUNTY OF STAFFORDSHIRE DISTRICT OF LICHFIELD PLAN

DECEMBER 2015 AMENDMENTS TO THIS SHEET
ARE AS FOLLOWS :-
Plots AP5-1, AP5-2, AP1-1a, AP1-2a and 12b added
in Parish of Longdon
Plots AP1-1, AP1-2 and 12a removed in Parish of
Longdon

REPLACEMENT SHEET No. 3-79

IN PARLIAMENT - SESSION 2015-16
HIGH SPEED RAIL
(LONDON - WEST MIDLANDS)
ADDITIONAL PROVISION
(DECEMBER 2015)
Additional Land

The area enclosed by any limit of deviation or by any
limit of land to be acquired or used is the area extending
to the outer edge of the line marking those limits

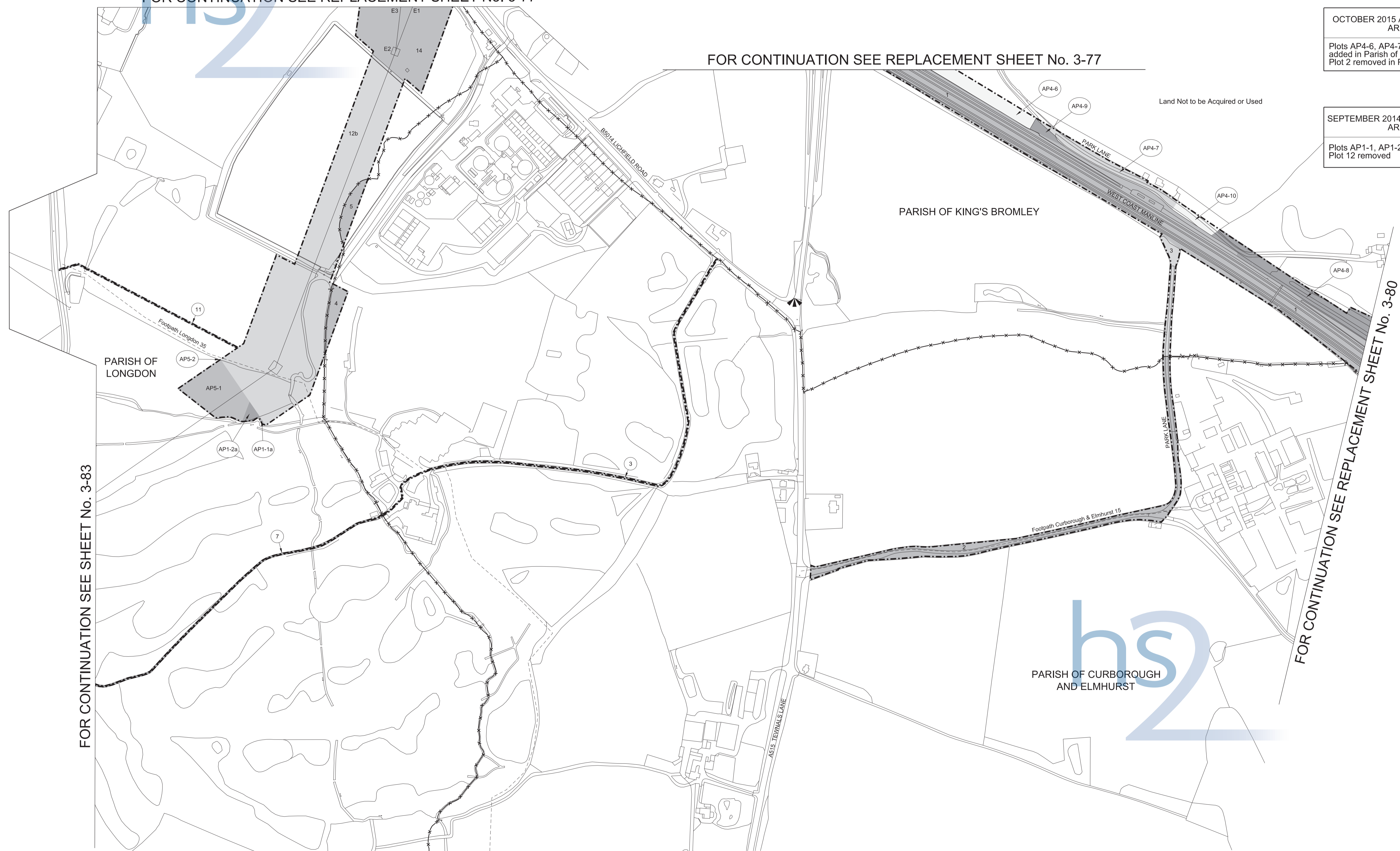
This map is based upon Ordnance Survey material with the
permission of Ordnance Survey on behalf of the controller
of Her Majesty's Stationery Office Crown Copyright.
Unauthorised reproduction infringes Crown
copyright and may lead to prosecution or civil proceedings
(Ordnance Survey Licence 100049190)

OCTOBER 2015 AMENDMENTS TO THIS SHEET
ARE AS FOLLOWS :-
Plots AP4-6, AP4-7, AP4-8, AP4-9 and AP4-10
added in Parish of King's Bromley
Plot 2 removed in Parish of King's Bromley

SEPTEMBER 2014 AMENDMENTS TO THIS SHEET
ARE AS FOLLOWS :-
Plots AP1-1, AP1-2 and 12a added
Plot 12 removed

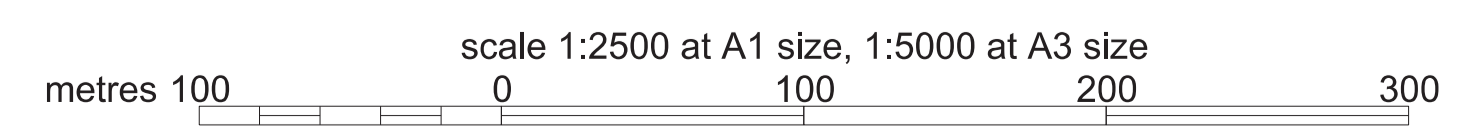
FOR CONTINUATION SEE REPLACEMENT SHEET No. 3-77

FOR CONTINUATION SEE REPLACEMENT SHEET No. 3-77



FOR CONTINUATION SEE SHEET No. 3-83

FOR CONTINUATION SEE REPLACEMENT SHEET No. 3-80



COUNTY OF STAFFORDSHIRE DISTRICT OF LICHFIELD PLAN

REPLACEMENT SHEET No. 3-80

IN PARLIAMENT - SESSION 2015-16

HIGH SPEED RAIL
(LONDON - WEST MIDLANDS)

ADDITIONAL PROVISION
(OCTOBER 2015)

Work No. 3/112 (Railway)

For Section of Work No. 3/112 see Sheet No. 6-68

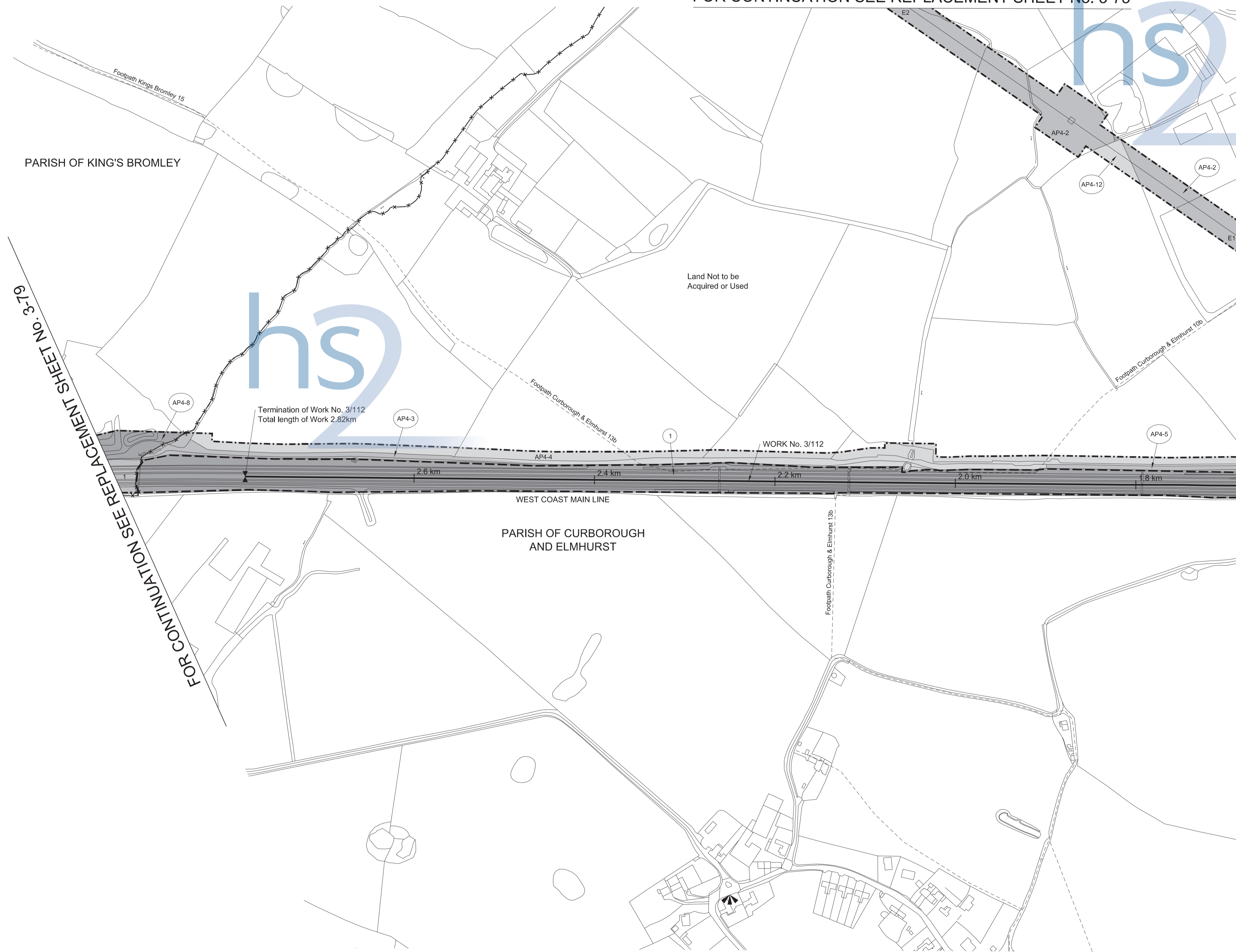
The area enclosed by any limit of deviation or by any limit of land to be acquired or used is the area extending to the outer edge of the line marking those limits

This map is based upon Ordnance Survey material with the permission of Ordnance Survey on behalf of the Controller of Her Majesty's Stationery Office Crown Copyright. Unauthorised reproduction infringes Crown Copyright and may lead to prosecution or civil proceedings (Ordnance Survey Licence 100049190)

AMENDMENTS TO THIS SHEET
ARE AS FOLLOWS :-

Plots AP4-2, AP4-3, AP4-4, AP4-5 and AP4-12 added in Parish of Curborough and Elmhurst
Plot AP4-8 added in Parish of King's Bromley
Points E1 and E2 added

FOR CONTINUATION SEE REPLACEMENT SHEET No. 3-75



FOR CONTINUATION SEE REPLACEMENT SHEET No. 3-79

FOR CONTINUATION SEE REPLACEMENT SHEET No. 3-81

COUNTY OF STAFFORDSHIRE DISTRICT OF LICHFIELD PLAN

REPLACEMENT SHEET No. 3-81

IN PARLIAMENT - SESSION 2015-16

HIGH SPEED RAIL
(LONDON - WEST MIDLANDS)

ADDITIONAL PROVISION
(OCTOBER 2015)

Work No. 3/112 (Railway)

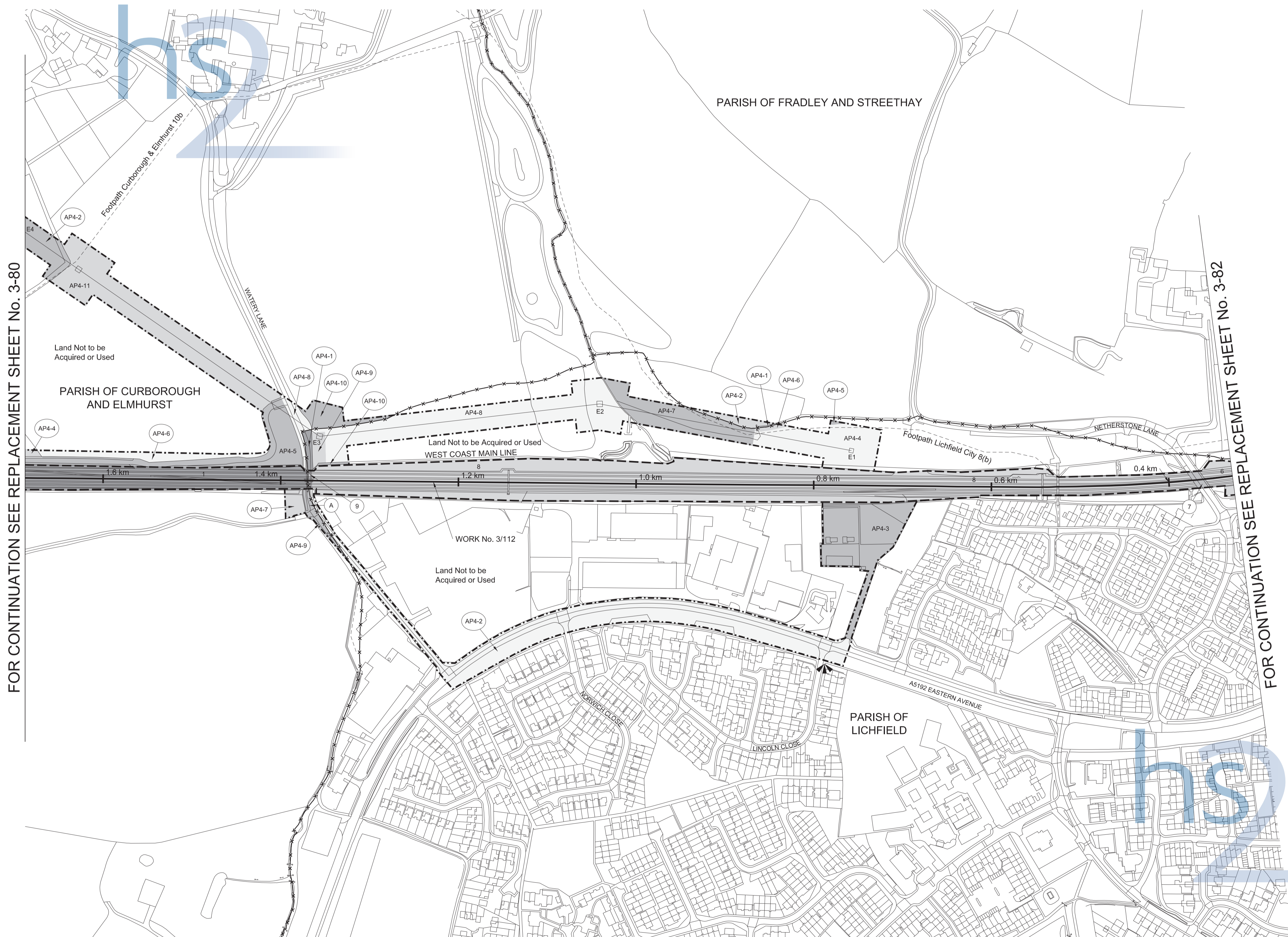
For Section of Work No. 3/112 see Sheet No. 6-67

The area enclosed by any limit of deviation or by any limit of land to be acquired or used is the area extending to the outer edge of the line marking those limits

This map is based upon Ordnance Survey material with the permission of Ordnance Survey on behalf of the Controller of Her Majesty's Stationery Office Crown Copyright. Unauthorised reproduction infringes Crown Copyright and may lead to prosecution or civil proceedings (Ordnance Survey Licence 100049190)

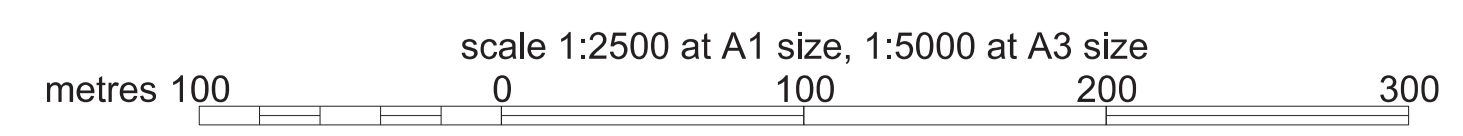
AMENDMENTS TO THIS SHEET
ARE AS FOLLOWS :-

Plots AP4-1 and AP4-2 added in Parish of Fradley and Streethay
Plots AP4-1, AP4-2, AP4-3, AP4-4, AP4-5, AP4-6, AP4-7, AP4-8, AP4-9 and AP4-10 added in Parish of Lichfield
Plots AP4-2, AP4-4, AP4-5, AP4-6, AP4-7, AP4-8, AP4-9, AP4-10 and AP4-11 added in Parish of Curborough and Elmhurst
Points E1, E2, E3 and E4 added
Access point added on Watery Lane

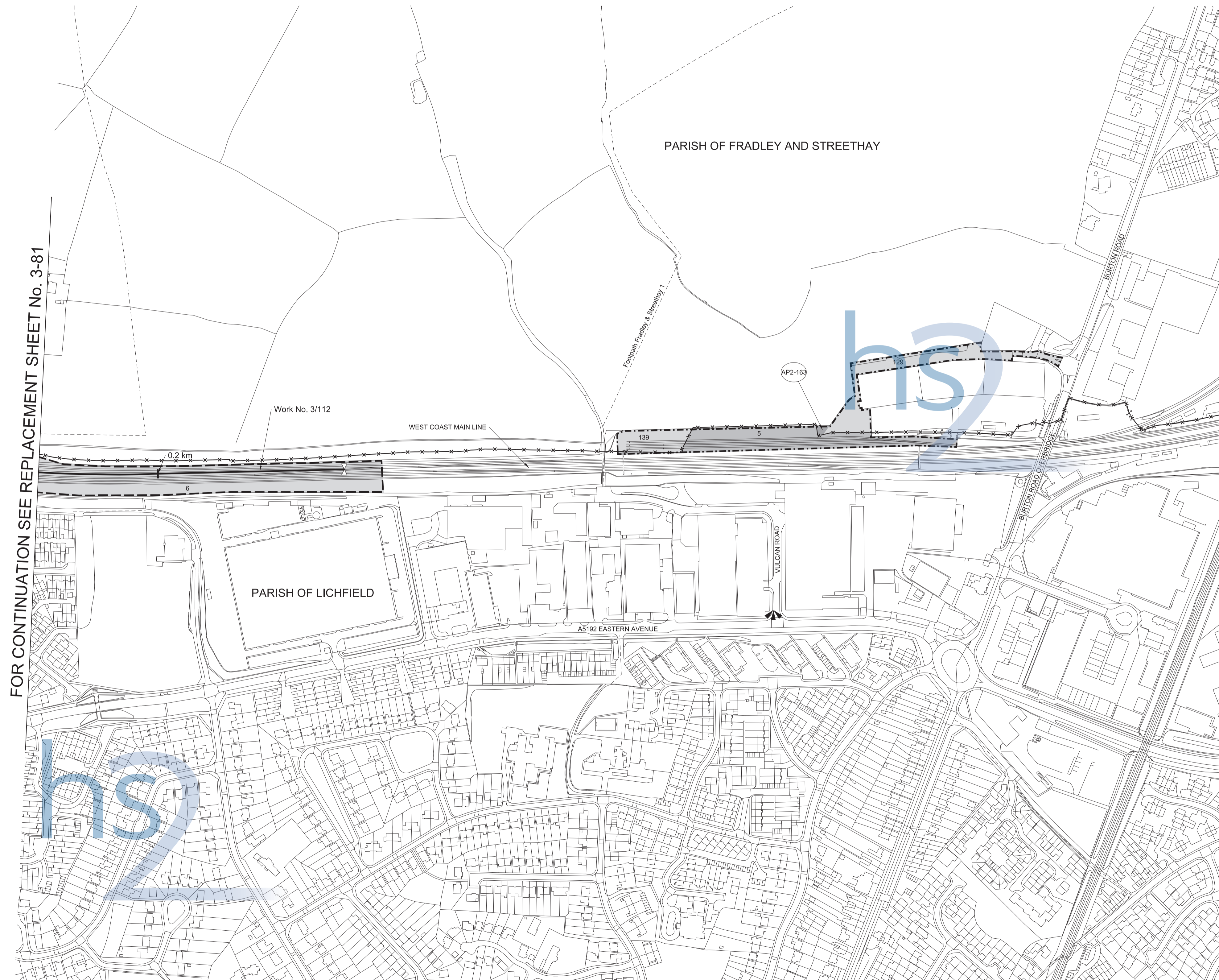
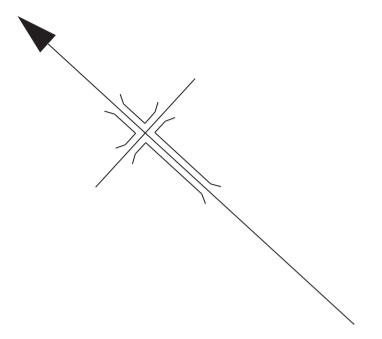


FOR CONTINUATION SEE REPLACEMENT SHEET No. 3-80

FOR CONTINUATION SEE REPLACEMENT SHEET No. 3-82



COUNTY OF STAFFORDSHIRE DISTRICT OF LICHFIELD PLAN



FOR CONTINUATION SEE REPLACEMENT SHEET No. 3-81

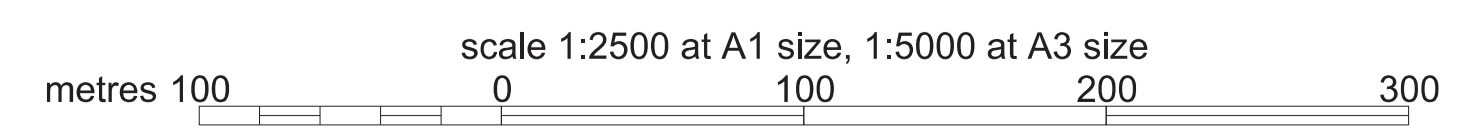
REPLACEMENT SHEET No. 3-82
 IN PARLIAMENT - SESSION 2015-16
 HIGH SPEED RAIL
 (LONDON - WEST MIDLANDS)
 ADDITIONAL PROVISION
 (JULY 2015)
 Work No. 3/112 (Railway)
 For Section of Work No. 3/112 see Sheet No. 6-67

The area enclosed by any limit of deviation or by any limit of land to be acquired or used is the area extending to the outer edge of the line marking those limits

This map is based upon Ordnance Survey material with the permission of Ordnance Survey on behalf of the Controller of Her Majesty's Stationery Office Crown Copyright. Unauthorised reproduction infringes Crown Copyright and may lead to prosecution or civil proceedings (Ordnance Survey Licence 100049190)

AMENDMENTS TO THIS SHEET
 ARE AS FOLLOWS :-

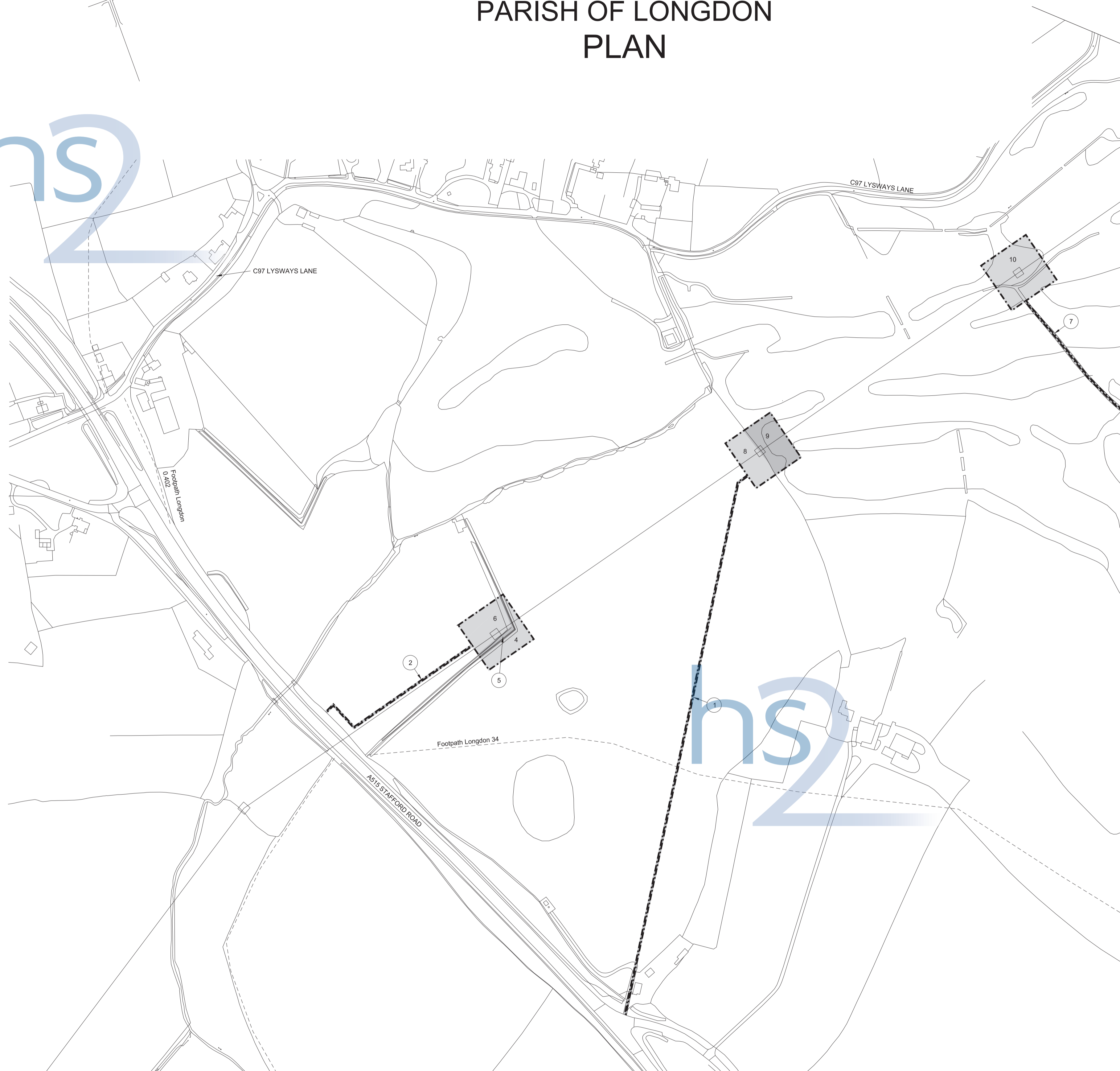

Plot AP2-163 added in Parish of Fradley and Streethay



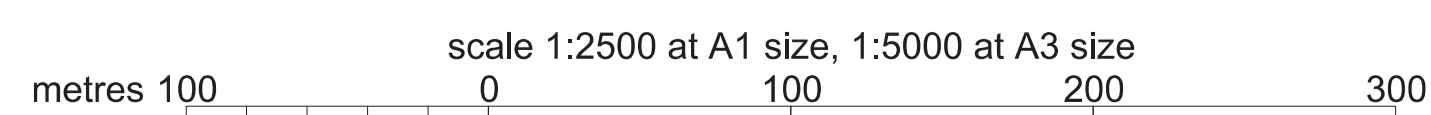
The area enclosed by any limit of deviation or by any limit of land to be acquired or used is the area extending to the outer edge of the line marking those limits

This map is based upon Ordnance Survey material with the permission of Ordnance Survey on behalf of the Controller of Her Majesty's Stationery Office Crown Copyright. Unauthorised reproduction infringes Crown Copyright and may lead to prosecution or civil proceedings (Ordnance Survey Licence 100049190)

COUNTY OF STAFFORDSHIRE DISTRICT OF LICHFIELD PARISH OF LONGDON PLAN



FOR CONTINUATION SEE REPLACEMENT SHEET No. 3-79

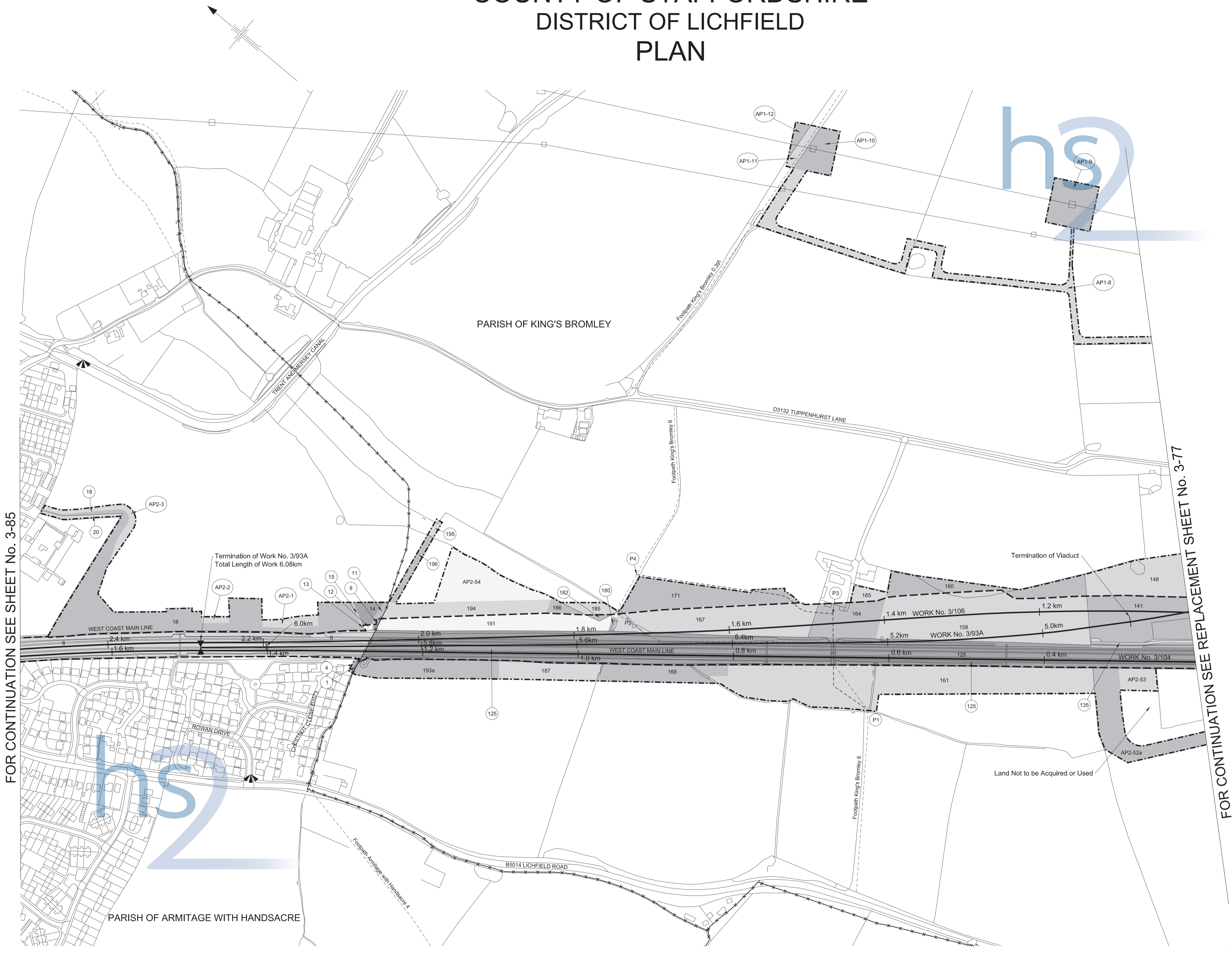


COUNTY OF STAFFORDSHIRE DISTRICT OF LICHFIELD PLAN

REPLACEMENT SHEET No. 3-84
 IN PARLIAMENT - SESSION 2015-16
 HIGH SPEED RAIL
 (LONDON - WEST MIDLANDS)
 ADDITIONAL PROVISION
 (JULY 2015)
 Works Nos. 3/93A, 3/104, 3/106 (Railways)
 For Section of Work No. 3/93A see Replacement Sheet No. 6-59
 For Section of Work No. 3/104 see Sheet No. 6-60
 For Section of Work No. 3/106 see Sheet No. 6-61
 The area enclosed by any limit of deviation or by any limit of land to be acquired or used is the area extending to the outer edge of the line marking those limits
 This map is based upon ordnance survey material with the permission of ordnance survey on behalf of the controller of Her Majesty's stationery office crown copyright. Unauthorised reproduction infringes crown copyright and may lead to prosecution or civil proceedings (ordnance survey licence 100049190)

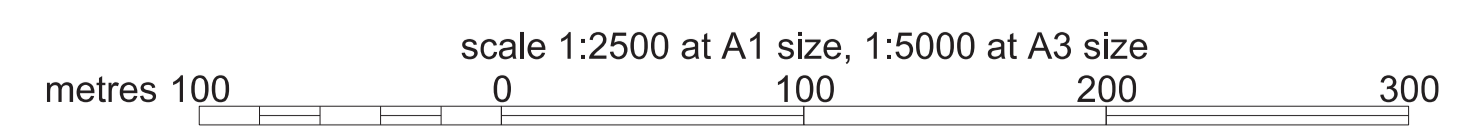
JULY 2015 AMENDMENTS TO THIS SHEET ARE AS FOLLOWS :-
 Plots AP2-1, AP2-2 and AP2-3 added in Parish of Armitage with Handsacre
 Plots AP2-52a, AP2-53, AP2-54 and 193a added in Parish of King's Bromley
 Plots 132, 190 and 193 removed in Parish of King's Bromley
 Work No. 3/93A added
 Work No. 3/93 removed

SEPTEMBER 2014 AMENDMENTS TO THIS SHEET ARE AS FOLLOWS :-
 Plots AP1-8, AP1-9, AP1-10, AP1-11 and AP1-12 added



FOR CONTINUATION SEE SHEET No. 3-85

FOR CONTINUATION SEE REPLACEMENT SHEET No. 3-77

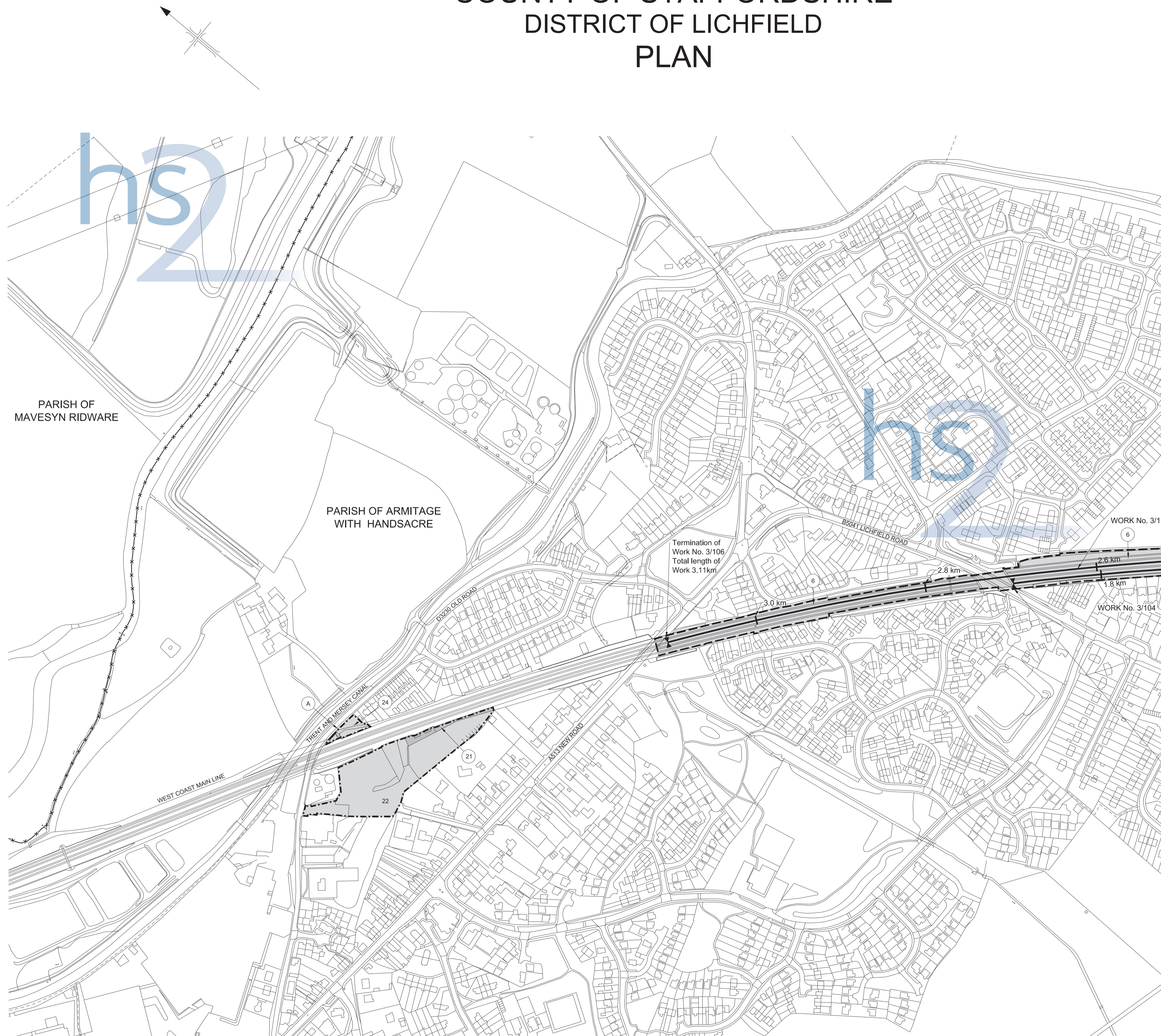


COUNTY OF STAFFORDSHIRE DISTRICT OF LICHFIELD PLAN

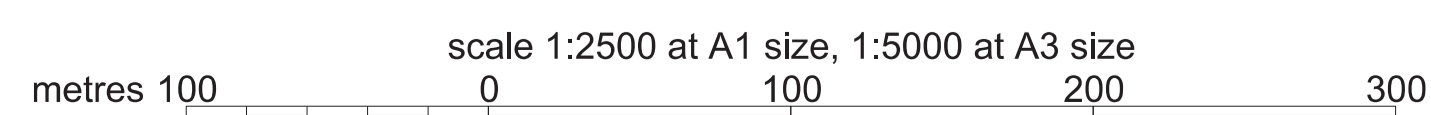
IN PARLIAMENT - SESSION 2013-14
HIGH SPEED RAIL
(LONDON - WEST MIDLANDS)
Works Nos 3/104, 3/106 (Railways)
For Section of Work No. 3/104 see Sheet No. 6-60
For Section of Work No. 3/106 see Sheet No. 6-61

The area enclosed by any limit of deviation or by any limit of land to be acquired or used is the area extending to the outer edge of the line marking those limits

This map is based upon Ordnance Survey material with the permission of Ordnance Survey on behalf of the Controller of Her Majesty's Stationery Office Crown Copyright. Unauthorised reproduction infringes Crown Copyright and may lead to prosecution or civil proceedings (Ordnance Survey Licence 100049190)



FOR CONTINUATION SEE REPLACEMENT SHEET No. 3-84

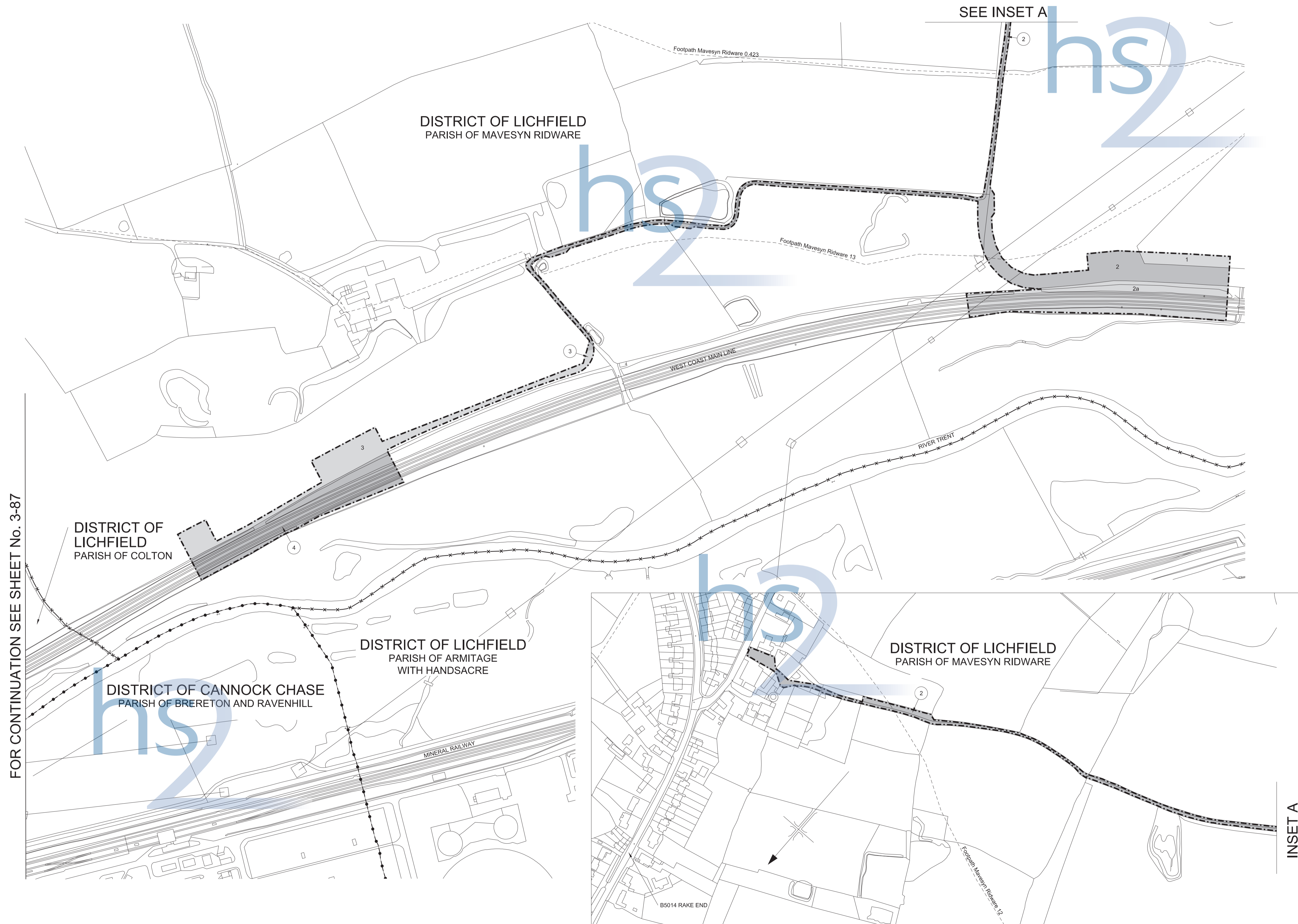


COUNTY OF STAFFORDSHIRE

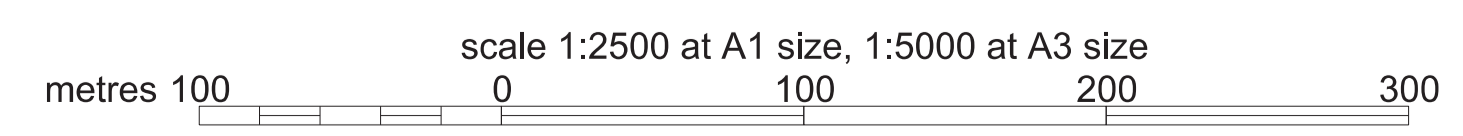
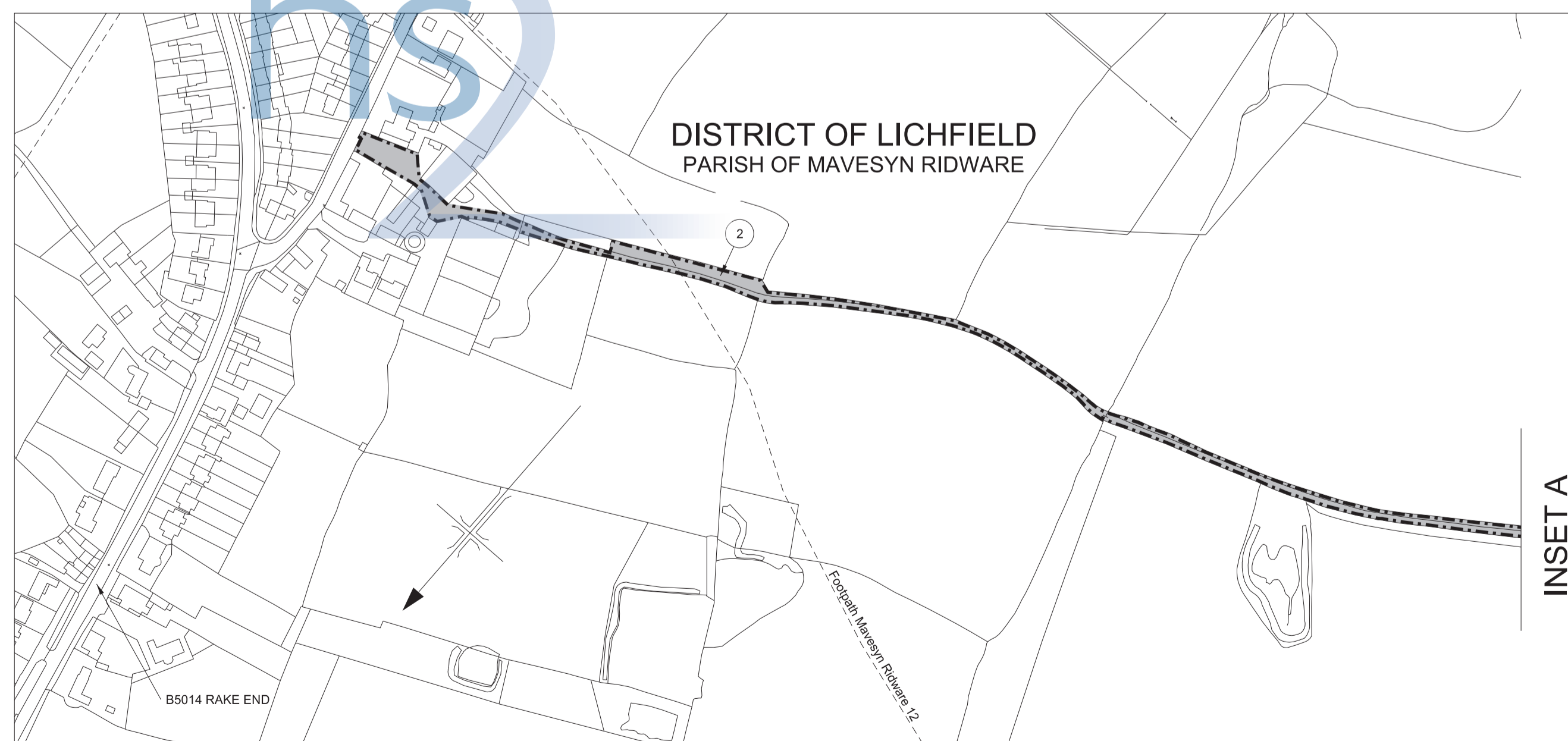
PLAN

The area enclosed by any limit of deviation or by any limit of land to be acquired or used is the area extending to the outer edge of the line marking those limits

This map is based upon Ordnance Survey material with the permission of Ordnance Survey on behalf of the Controller of Her Majesty's Stationery Office Crown Copyright. Unauthorised reproduction infringes Crown Copyright and may lead to prosecution or civil proceedings (Ordnance Survey Licence 100049190)



FOR CONTINUATION SEE SHEET No. 3-87



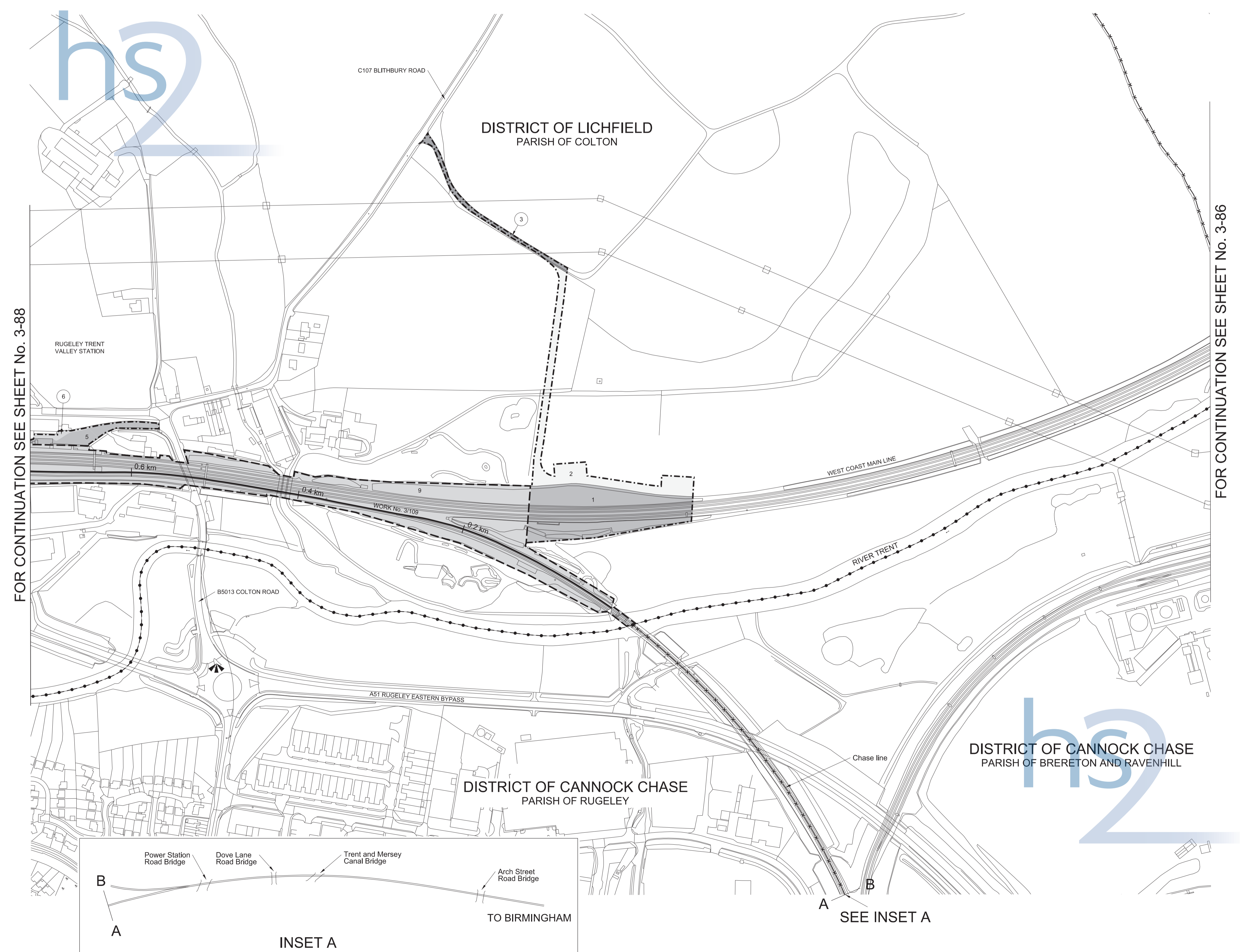
COUNTY OF STAFFORDSHIRE

PLAN

IN PARLIAMENT - SESSION 2013-14
HIGH SPEED RAIL
(LONDON - WEST MIDLANDS)
Works No. 3/109 (Railway)
For Section of Work No. 3/109 see Sheet No. 6-64

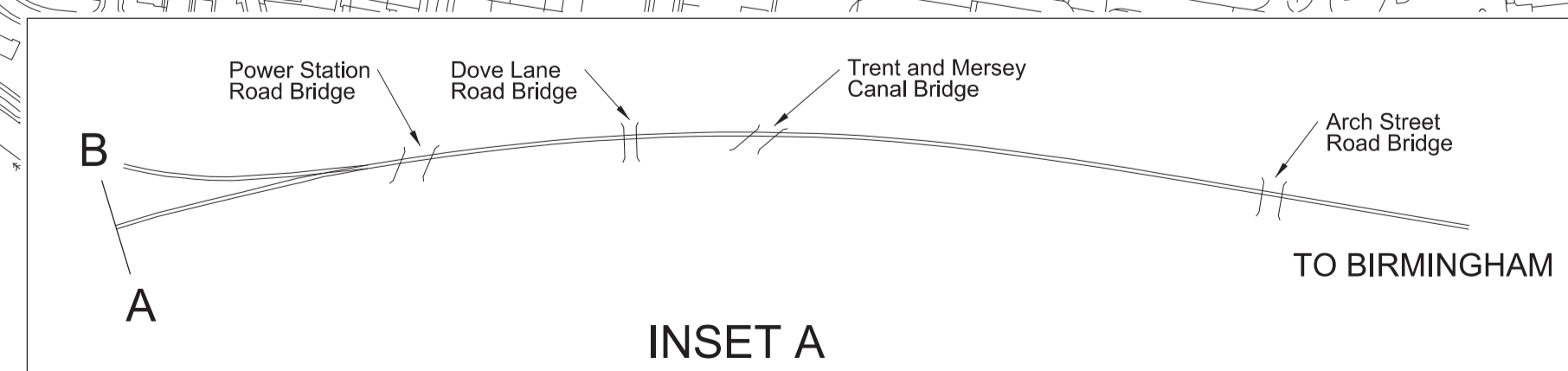
The area enclosed by any limit of deviation or by any limit of land to be acquired or used is the area extending to the outer edge of the line marking those limits

This map is based upon Ordnance Survey material with the permission of Ordnance Survey on behalf of the Controller of Her Majesty's Stationery Office Crown Copyright. Unauthorised reproduction infringes Crown Copyright and may lead to prosecution or civil proceedings (Ordnance Survey Licence 100049190)



FOR CONTINUATION SEE SHEET No. 3-88

FOR CONTINUATION SEE SHEET No. 3-86



scale 1:2500 at A1 size, 1:5000 at A3 size
metres 100 0 100 200 300

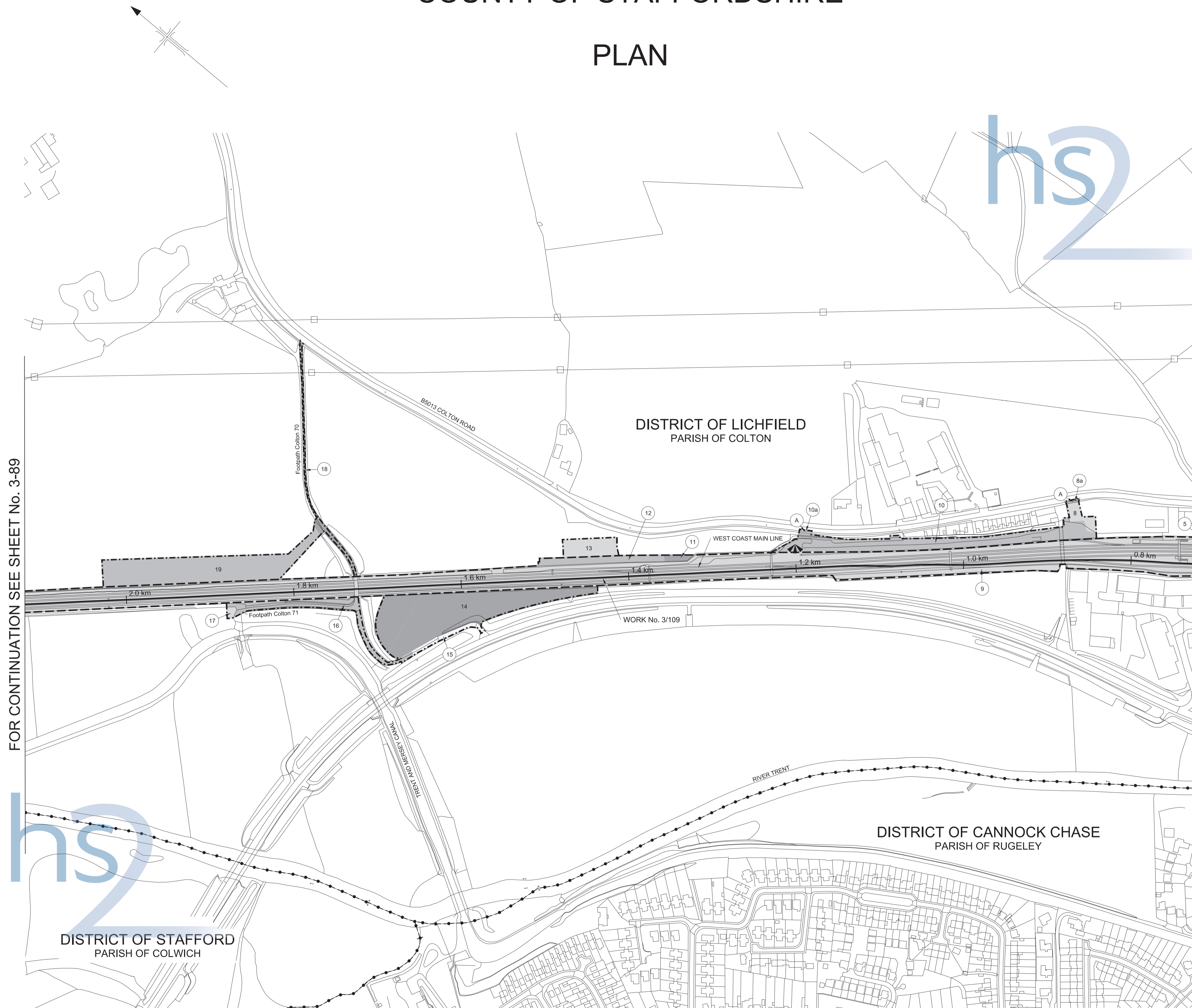
COUNTY OF STAFFORDSHIRE

PLAN

IN PARLIAMENT - SESSION 2013-14
HIGH SPEED RAIL
(LONDON - WEST MIDLANDS)
Work No. 3/109 (Railway)
For Section of Work No. 3/109 see Sheet No. 6-65

The area enclosed by any limit of deviation or by any limit of land to be acquired or used is the area extending to the outer edge of the line marking those limits

This map is based upon Ordnance Survey material with the permission of Ordnance Survey on behalf of the Controller of Her Majesty's Stationery Office Crown Copyright. Unauthorised reproduction infringes Crown Copyright and may lead to prosecution or civil proceedings (Ordnance Survey Licence 100049190)



FOR CONTINUATION SEE SHEET No. 3-89

FOR CONTINUATION SEE SHEET No. 3-87

DISTRICT OF STAFFORD
PARISH OF COLWICH

DISTRICT OF LICHFIELD
PARISH OF COLTON

DISTRICT OF CANNOCK CHASE
PARISH OF RUGELEY

scale 1:2500 at A1 size, 1:5000 at A3 size
metres 100 0 100 200 300

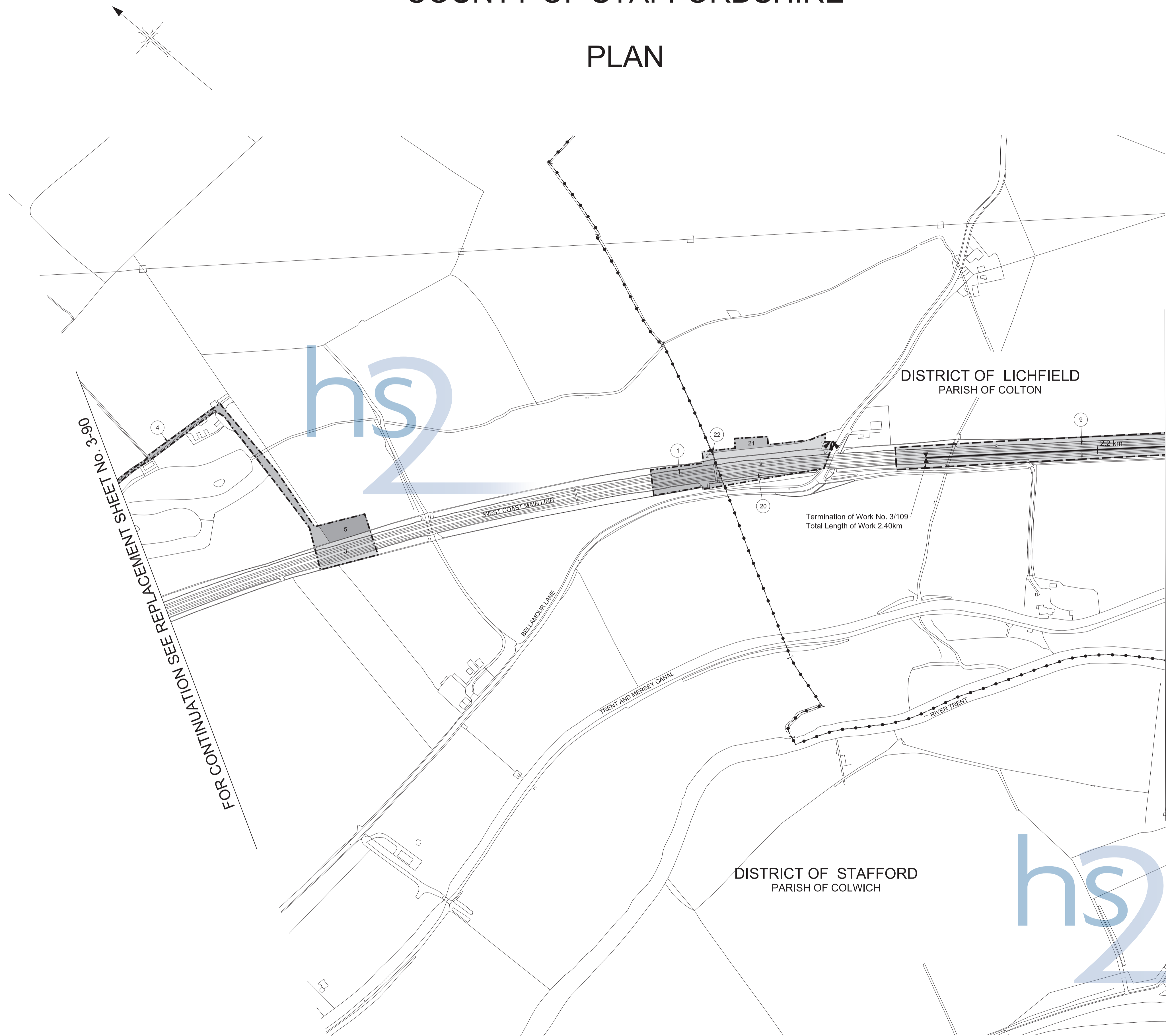
COUNTY OF STAFFORDSHIRE

PLAN

IN PARLIAMENT - SESSION 2013-14
HIGH SPEED RAIL
(LONDON - WEST MIDLANDS)
Works No. 3/109 (Railway)
For Section of Work No. 3/109 see Sheet No. 6-65

The area enclosed by any limit of deviation or by any limit of land to be acquired or used is the area extending to the outer edge of the line marking those limits

This map is based upon Ordnance Survey material with the permission of Ordnance Survey on behalf of the Controller of Her Majesty's Stationery Office Crown Copyright. Unauthorised reproduction infringes Crown Copyright and may lead to prosecution or civil proceedings (Ordnance Survey Licence 100049190)



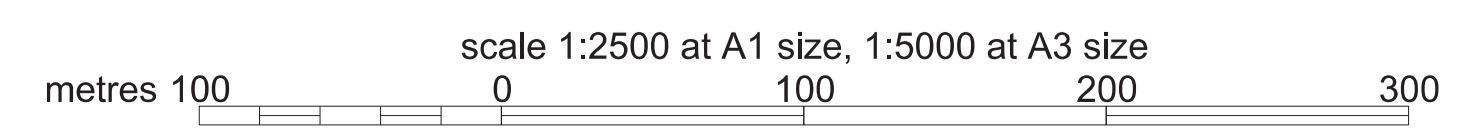
FOR CONTINUATION SEE REPLACEMENT SHEET No. 3-90

FOR CONTINUATION SEE SHEET No. 3-88


Termination of Work No. 3/109
Total Length of Work 2.40km

DISTRICT OF LICHFIELD
PARISH OF COLTON

DISTRICT OF STAFFORD
PARISH OF COLWICH



COUNTY OF STAFFORDSHIRE
 DISTRICT OF STAFFORD
 PARISH OF COLWICH
 PLAN



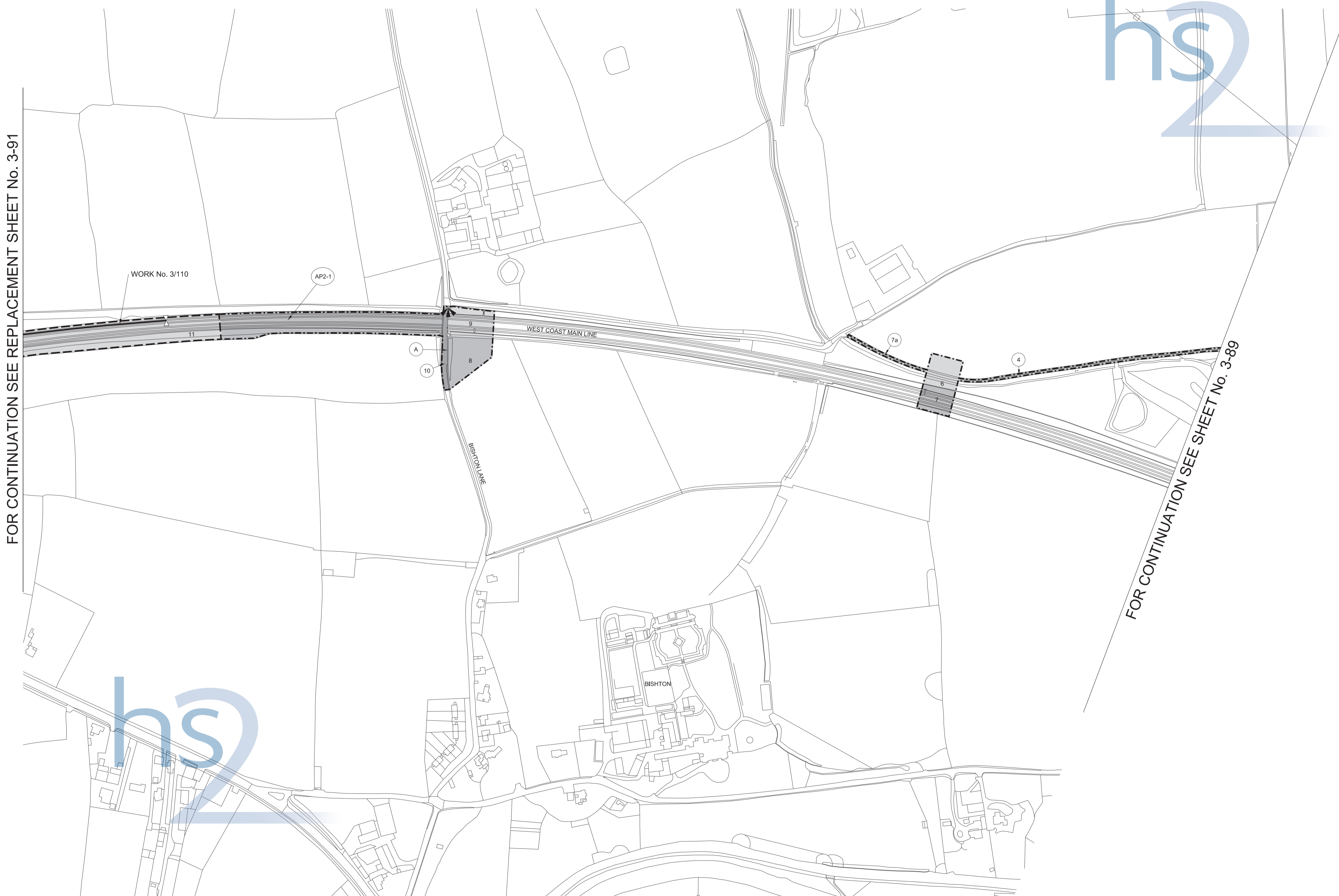
REPLACEMENT SHEET No. 3-90
 IN PARLIAMENT - SESSION 2015-16
 HIGH SPEED RAIL
 (LONDON - WEST MIDLANDS)
 ADDITIONAL PROVISION
 (JULY 2015)
 Works No. 3/110 (Railway)
 For Section of Work No. 3/110 see Sheet No. 6-66

The area enclosed by any limit of deviation or by any limit of land to be acquired or used is the area extending to the outer edge of the line marking those limits

This map is based upon ordnance survey material with the permission of ordnance survey on behalf of the controller of Her Majesty's stationery office crown copyright. Unauthorised reproduction infringes crown copyright and may lead to prosecution or civil proceedings (ordnance survey licence 100049190)

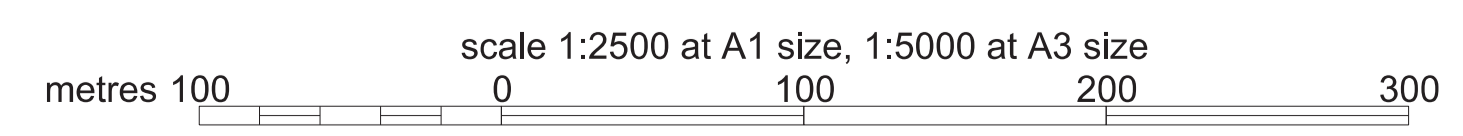
AMENDMENTS TO THIS SHEET
 ARE AS FOLLOWS :-

Plot AP2-1 added




FOR CONTINUATION SEE REPLACEMENT SHEET No. 3-91

FOR CONTINUATION SEE SHEET No. 3-89



COUNTY OF STAFFORDSHIRE DISTRICT OF STAFFORD PARISH OF COLWICH PLAN



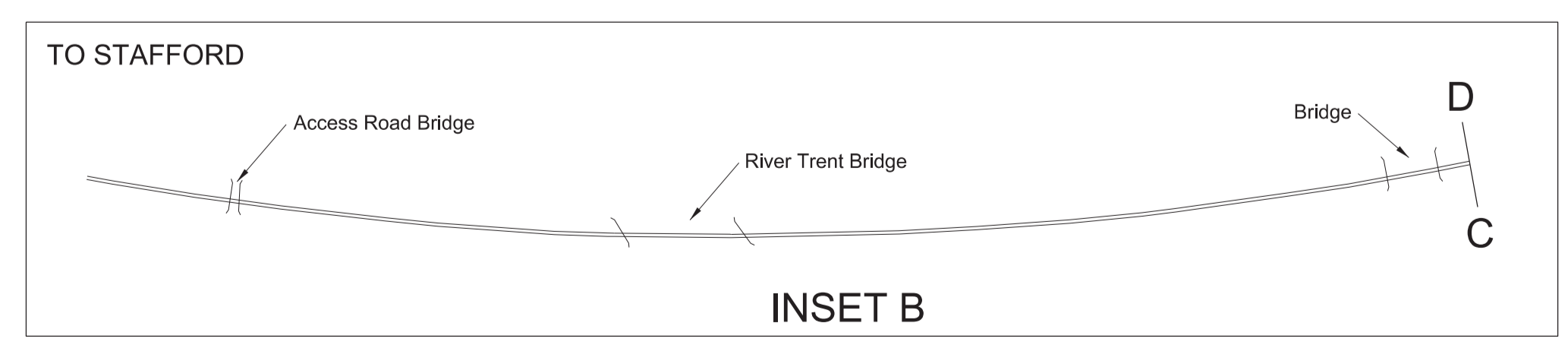
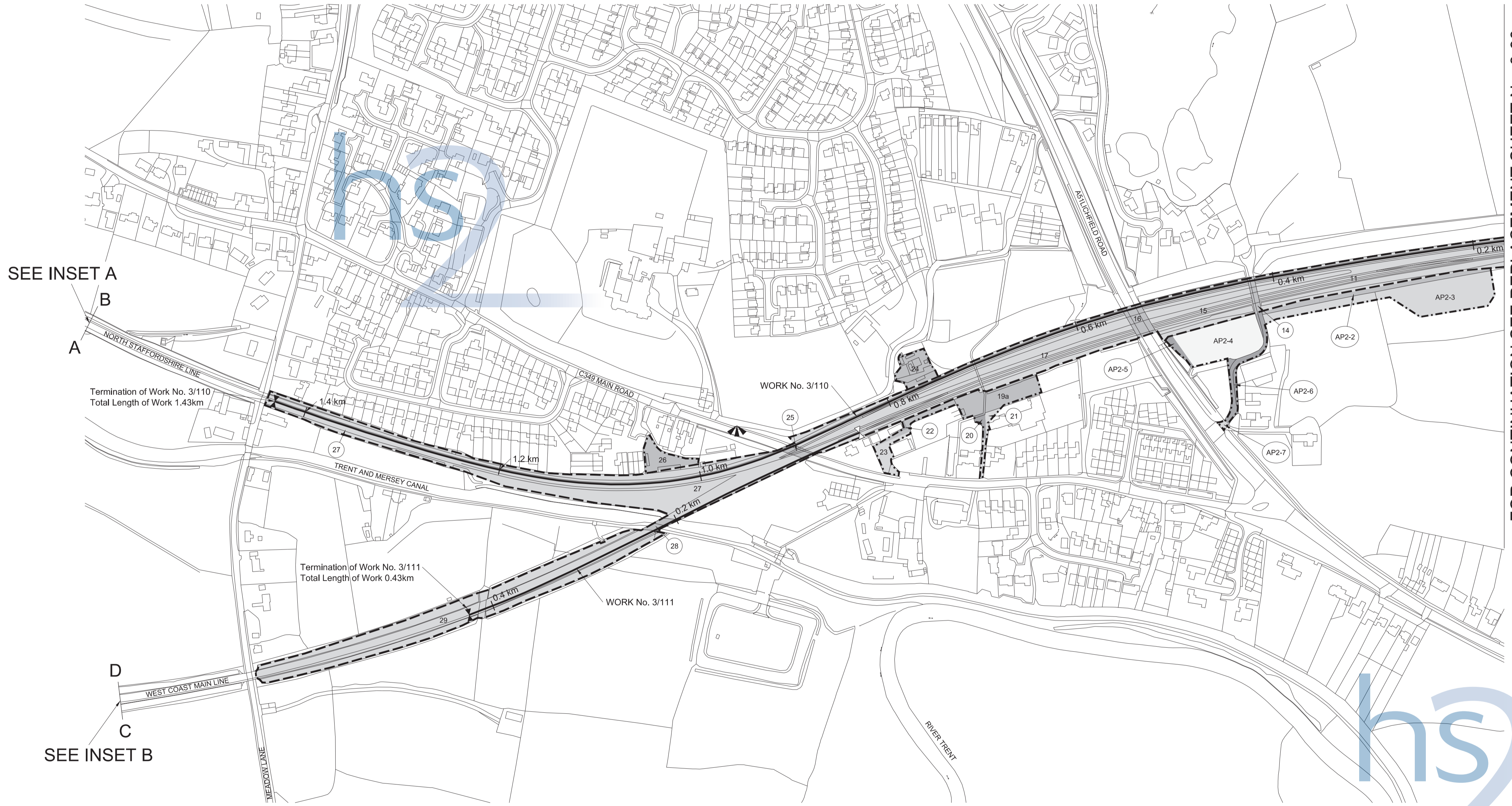
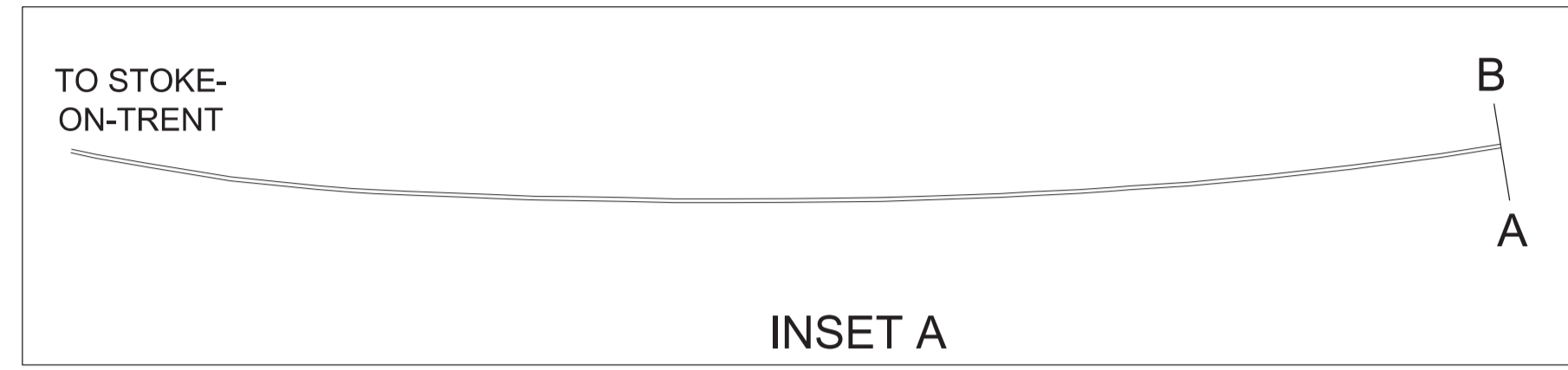
REPLACEMENT SHEET No. 3-91
IN PARLIAMENT - SESSION 2015-16
HIGH SPEED RAIL
(LONDON - WEST MIDLANDS)
ADDITIONAL PROVISION
(JULY 2015)
Works Nos. 3/110, 3/111 (Railways)
For Section of Work No. 3/110 see Sheet No. 6-66
For Section of Work No. 3/111 see Sheet No. 6-66

The area enclosed by any limit of deviation or by any limit of land to be acquired or used is the area extending to the outer edge of the line marking those limits

This map is based upon ordnance survey material with the permission of ordnance survey on behalf of the controller of Her Majesty's stationery office crown copyright. Unauthorised reproduction infringes crown copyright and may lead to prosecution or civil proceedings (ordnance survey licence 100049190)

AMENDMENTS TO THIS SHEET
ARE AS FOLLOWS :-

Plots AP2-2, AP2-3, AP2-4, AP2-5, AP2-6, AP2-7 and 19a added
Plots 12, 13, 18 and 19 removed



scale 1:2500 at A1 size, 1:5000 at A3 size
metres 100 0 100 200 300

CITY OF MANCHESTER PLAN

IN PARLIAMENT - SESSION 2013-14
HIGH SPEED RAIL
(LONDON - WEST MIDLANDS)
Additional Land

The area enclosed by any limit of deviation or by any limit of land to be acquired or used is the area extending to the outer edge of the line marking those limits

This map is based upon Ordnance Survey material with the permission of Ordnance Survey on behalf of the Controller of Her Majesty's Stationery Office Crown Copyright. Unauthorised reproduction infringes Crown Copyright and may lead to prosecution or civil proceedings (Ordnance Survey Licence 100049190)

