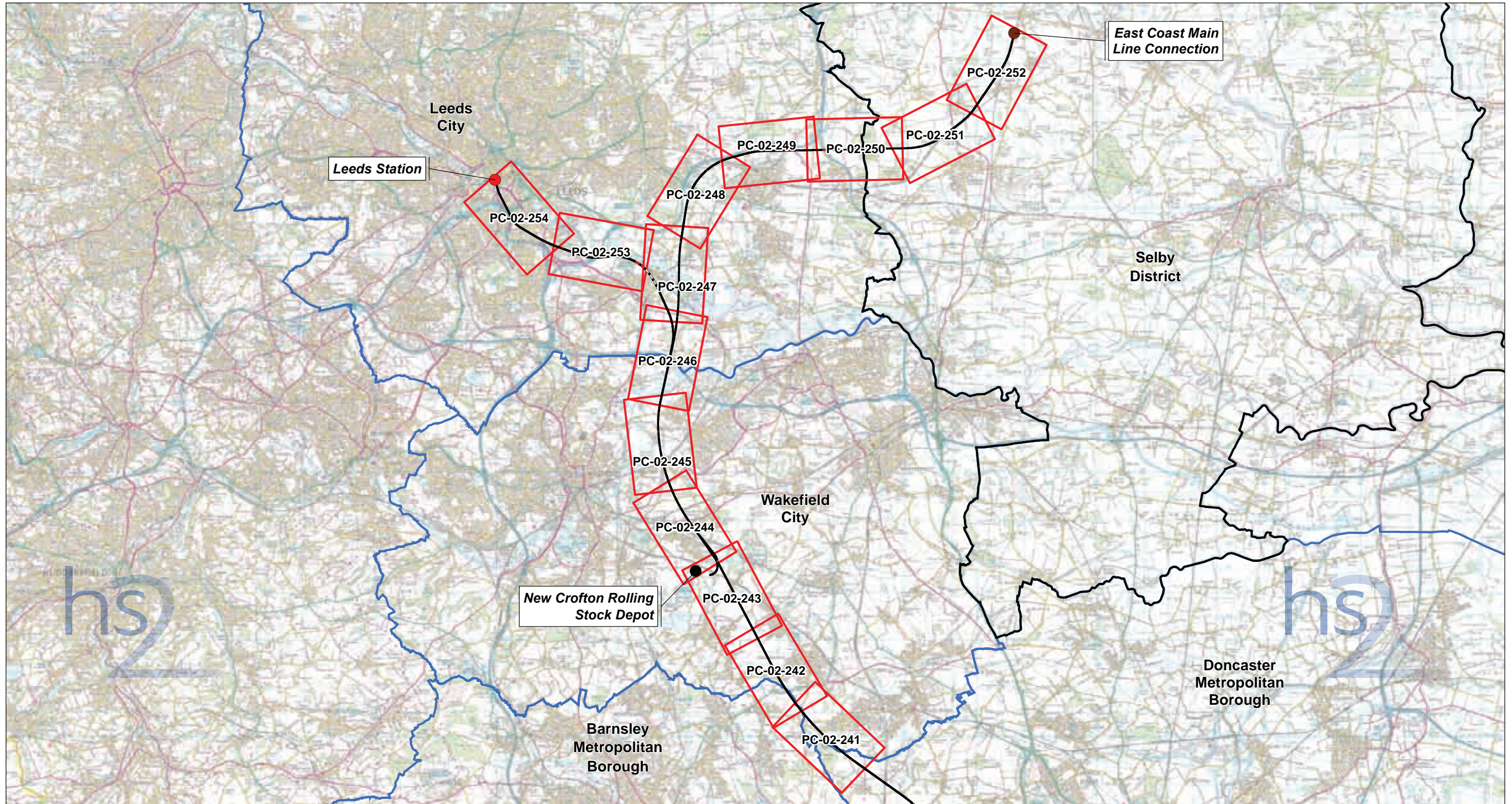


HIGH SPEED TWO PROPERTY CONSULTATION

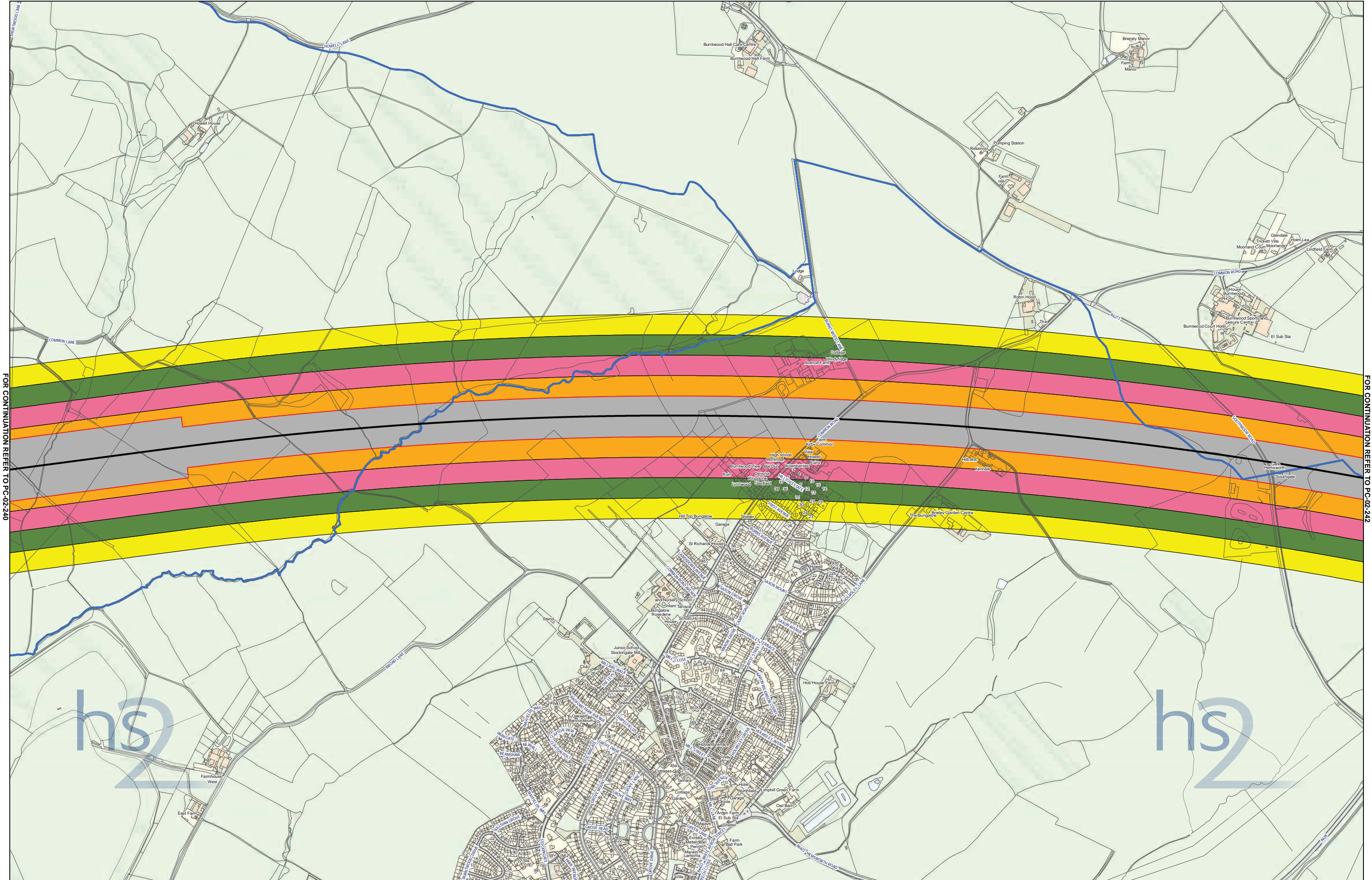
NOVEMBER 2016

PHASE 2B: WEST MIDLANDS TO LEEDS VOLUME 4: WAKEFIELD, LEEDS, NORTH YORKSHIRE KEY PLAN




● Connection
 ● HS2 Depot
 ● HS2 Station
 — Route on surface
 - - - Route in tunnel
 - - - Route in cut and cover tunnel
 □ County boundary
 □ Local Authority boundary

PH2-HS2-LP-MAP-100-000060



FOR CONTINUATION REFER TO PC-02-240

FOR CONTINUATION REFER TO PC-02-242



WAKEFIELD CITY

Legend

- Route on surface
- Route in tunnel
- Route in cut and cover tunnel
- Limits of Land Subject to Safeguarding Direction
- Safeguarded Area: Surface
- Safeguarded Area: Sub-surface
- Rural Support Zone (RSZ)
- Homeowner payment (HOP) zone 1: 120m - 180m
- Homeowner payment (HOP) zone 2: 180m - 240m
- Homeowner payment (HOP) zone 3: 240m - 300m
- Local Authority boundary
- Major Development Sites
- Additional Development Sites

Map Number: **PC-02-241**

Map Name: **High Speed Two Phase 2b: West Midlands to Leeds Property Consultation**

Date of Issue: **NOVEMBER 2016**

HS2 Ltd accept no responsibility for any circumstances, which arise from the reproduction of this map after alteration, amendment or abbreviation of it is issued in part or issued incomplete in any way.

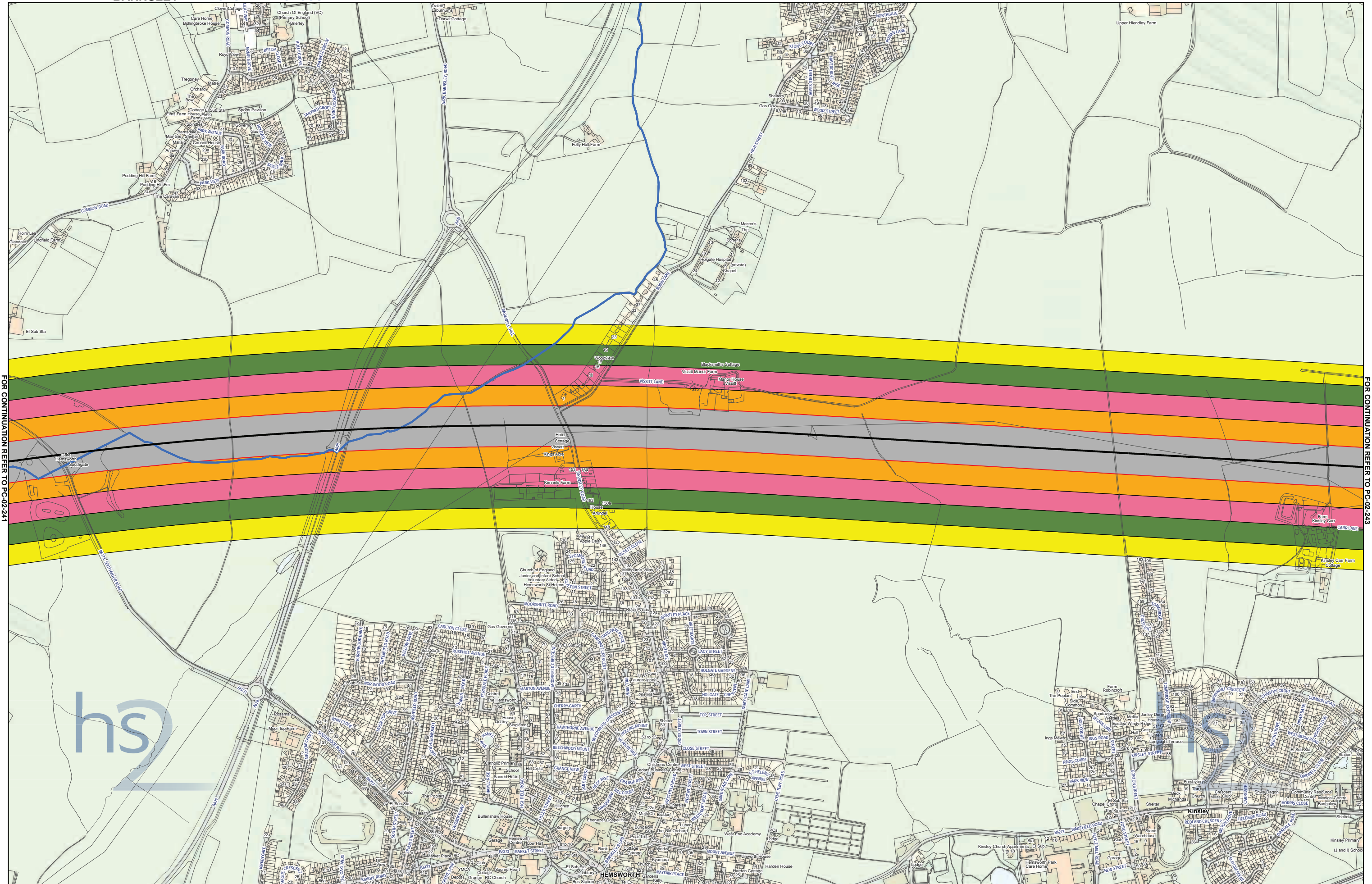
Scale at A1: **1:5,000**
Scale at A3: **1:10,000**

Registered in England. Registration number 0979306.
Registered office: 5 Broad Gateway, Birmingham B4 6GA.

© Crown copyright and database rights 2016.
Ordnance Survey Licence Number 100049190.

Doc Number: PH2-HS2-LP-MAP-100-000042

Date: 03/11/16



FOR CONTINUATION REFER TO PC-02-241

FOR CONTINUATION REFER TO PC-02-243



WAKEFIELD CITY

Legend	
	Route on surface
	Route in tunnel
	Route in cut and cover tunnel
	Limits of Land Subject to Safeguarding Direction
	Safeguarded Area: Surface
	Safeguarded Area: Sub-surface
	Rural Support Zone (RSZ)
	Homeowner payment (HOP) zone 1: 120m - 180m
	Homeowner payment (HOP) zone 2: 180m - 240m
	Homeowner payment (HOP) zone 3: 240m - 300m
	Local Authority boundary
	Major Development Sites
	Additional Development Sites

Map Number	PC-02-242
Map Name	High Speed Two Phase 2b: West Midlands to Leeds Property Consultation
Date of Issue	NOVEMBER 2016

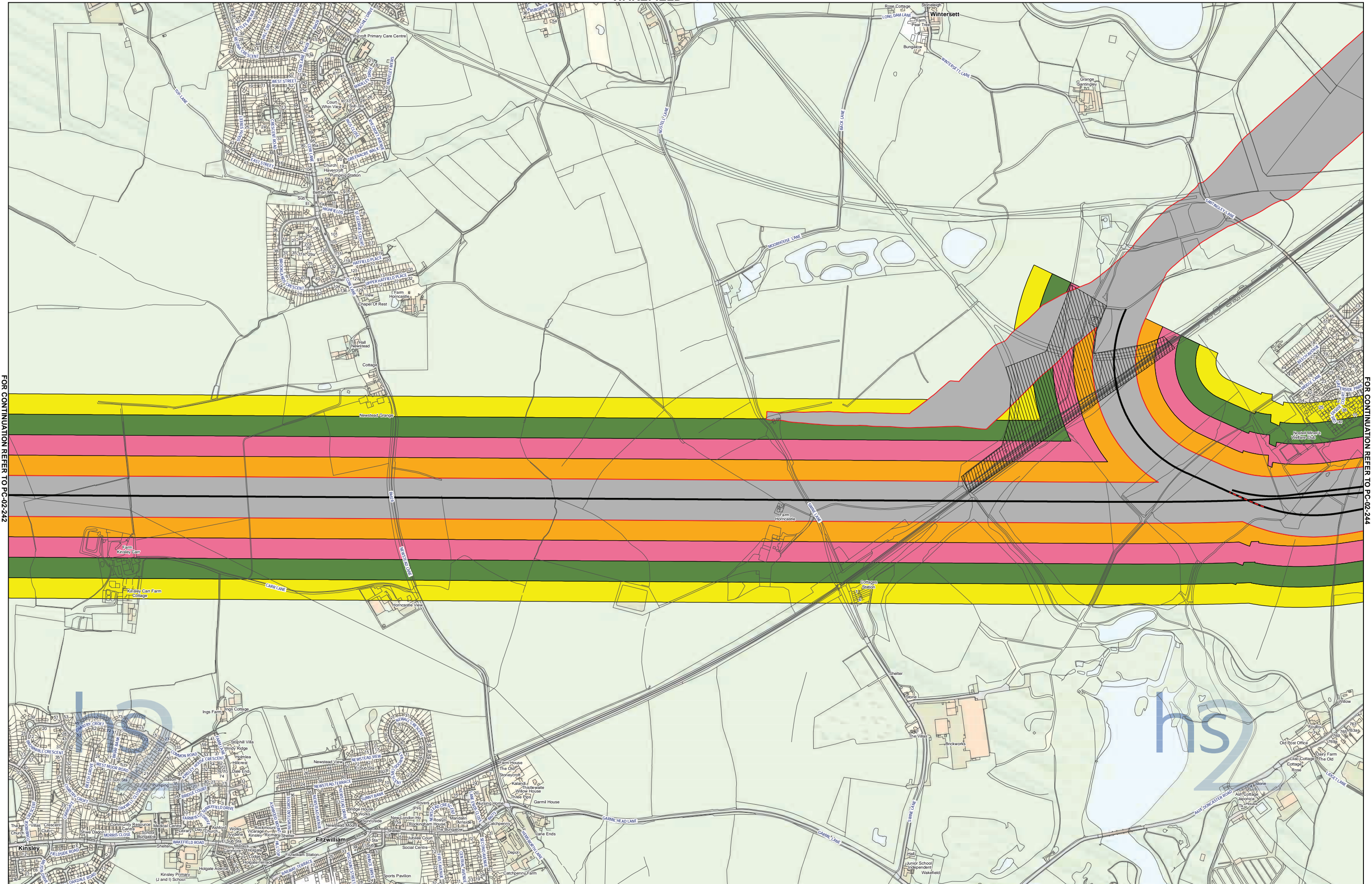
HS2 Ltd accept no responsibility for any circumstances, which arise from the reproduction of this map after alteration, amendment or abbreviation or if it is issued in part or issued incomplete in any way.

Scale at A1: 1:5,000
Scale at A3: 1:10,000

© Crown copyright and database rights 2016.
Ordnance Survey Licence Number 100049195.
Doc Number: PH2-HS2-LP-MAP-100-000043

Date: 03/11/16

WAKEFIELD CITY



FOR CONTINUATION REFER TO PC-02-242

FOR CONTINUATION REFER TO PC-02-244

Legend

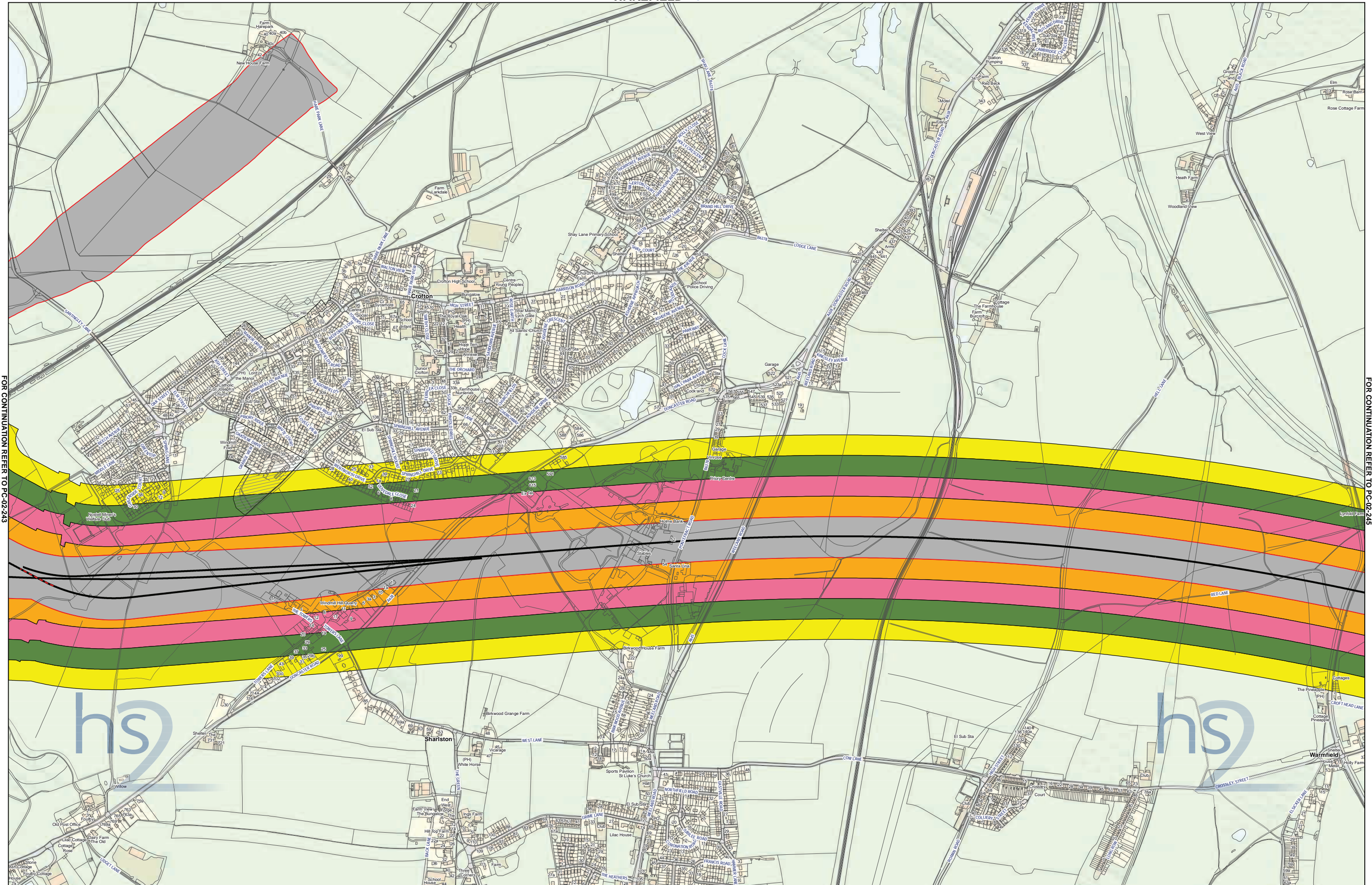
- Route on surface
- Route in tunnel
- Route in cut and cover tunnel
- Limits of Land Subject to Safeguarding Direction
- Safeguarded Area: Surface
- Safeguarded Area: Sub-surface
- Rural Support Zone (RSZ)
- Homeowner payment (HOP) zone 1: 120m - 180m
- Homeowner payment (HOP) zone 2: 180m - 240m
- Homeowner payment (HOP) zone 3: 240m - 300m
- Local Authority boundary
- Major Development Sites
- Additional Development Sites

Map Number: **PC-02-243**
 Map Name: **High Speed Two Phase 2b: West Midlands to Leeds Property Consultation**
 Date of Issue: **NOVEMBER 2016**

HS2 Ltd accept no responsibility for any circumstances, which arise from the reproduction of this map after alteration, amendment or abbreviation of it is issued in part or issued incomplete in any way.

Scale at A1: **1:5,000**
 Scale at A3: **1:10,000**

© Crown copyright and database rights 2016.
 Ordnance Survey Licence Number 100049190.
 Doc Number: PH2-HS2-LP-MAP-100-000044
 Date: 03/11/16



FOR CONTINUATION REFER TO PC-02-243

FOR CONTINUATION REFER TO PC-02-245

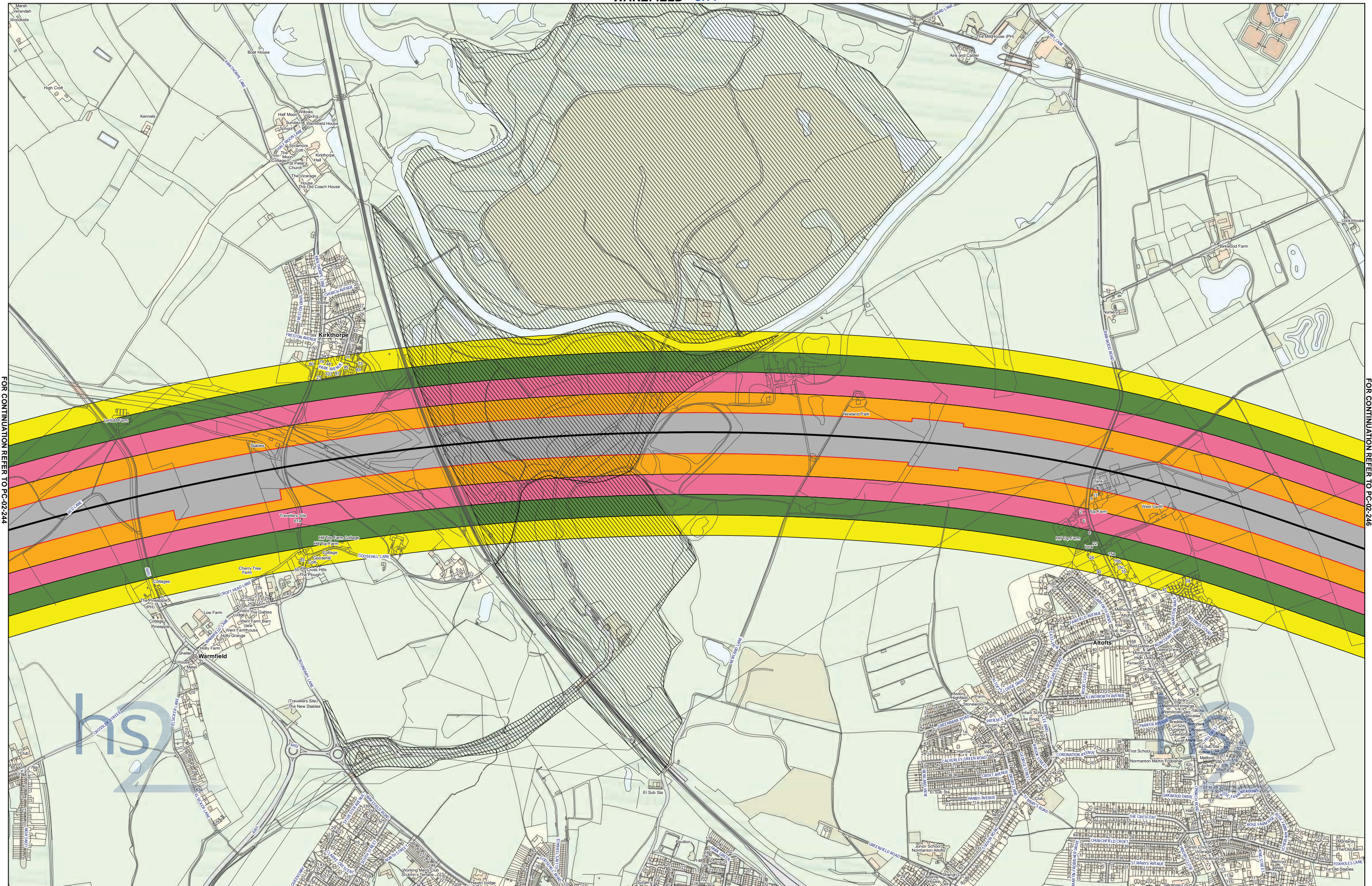
Legend

- Route on surface
- Route in tunnel
- Route in cut and cover tunnel
- Limits of Land Subject to Safeguarding Direction
- Safeguarded Area: Surface
- Safeguarded Area: Sub-surface
- Rural Support Zone (RSZ)
- Homeowner payment (HOP) zone 1: 120m - 180m
- Homeowner payment (HOP) zone 2: 180m - 240m
- Homeowner payment (HOP) zone 3: 240m - 300m
- Local Authority boundary
- Major Development Sites
- Additional Development Sites

Map Number: **PC-02-244**
 Map Name: **High Speed Two Phase 2b: West Midlands to Leeds Property Consultation**
 Date of Issue: **NOVEMBER 2016**

HSL Ltd accept no responsibility for any circumstances, which arise from the reproduction of this map after alteration, amendment or abbreviation of it is issued in part or issued incomplete in any way.
 Scale at A1: **1:5,000**
 Scale at A3: **1:10,000**
 © Crown copyright and database rights 2016. Ordnance Survey Licence Number 100049190.
 Doc Number: PH2-HS2-LP-MAP-100-000045
 Date: **03/11/16**

WAKEFIELD CITY



FOR CONTINUATION REFER TO PC-02-244

FOR CONTINUATION REFER TO PC-02-246

Legend

- Route on surface
- Route in tunnel
- Route in cut and cover tunnel
- Limits of Land Subject to Safeguarding Direction
- Safeguarded Area: Surface
- Safeguarded Area: Sub-surface
- Rural Support Zone (RSZ)
- Homeowner payment (HOP) zone 1: 120m - 180m
- Homeowner payment (HOP) zone 2: 180m - 240m
- Homeowner payment (HOP) zone 3: 240m - 300m
- Local Authority boundary
- Major Development Sites
- Additional Development Sites

Map Number: **PC-02-245**

Map Name: **High Speed Two Phase 2b: West Midlands to Leeds Property Consultation**

Date of Issue: **NOVEMBER 2016**

HS2 Ltd accept no responsibility for any circumstances, which arise from the reproduction of this map after alteration, amendment or abbreviation of it is issued in part or issued incomplete in any way.

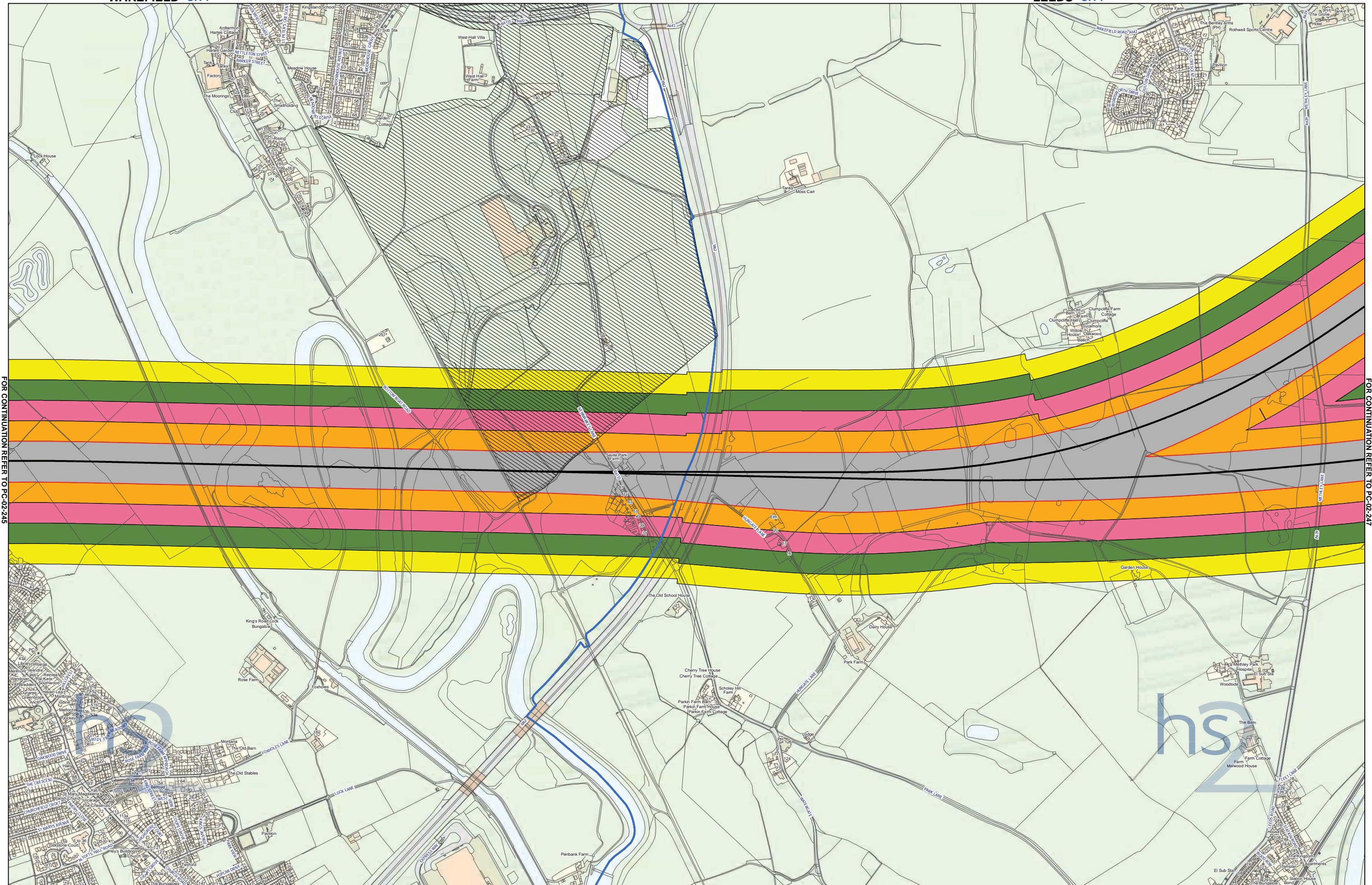
Registered in England. Registration number 0979306.
Registered office: 1 Broad Gateway, Birmingham B4 6AA.

© Crown copyright and database rights 2016.
Ordnance Survey Licence Number 100049195.

Doc Number: PH2-HS2-LP-MAP-100-000046

Scale at A1: 1:5,000
Scale at A3: 1:10,000

Date: 03/11/16



FOR CONTINUATION REFER TO PC-02-245

FOR CONTINUATION REFER TO PC-02-247

Legend

- Route on surface
- Route in tunnel
- Route in cut and cover tunnel
- Limits of Land Subject to Safeguarding Direction
- Safeguarded Area: Surface
- Safeguarded Area: Sub-surface
- Rural Support Zone (RSZ)
- Homeowner payment (HOP) zone 1: 120m - 180m
- Homeowner payment (HOP) zone 2: 180m - 240m
- Homeowner payment (HOP) zone 3: 240m - 300m
- Local Authority boundary
- Major Development Sites
- Additional Development Sites

Map Number: **PC-02-246**

Map Name: **High Speed Two Phase 2b: West Midlands to Leeds Property Consultation**

Date of Issue: **NOVEMBER 2016**

HS2 Ltd accept no responsibility for any circumstances, which arise from the reproduction of this map after alteration, amendment or abbreviation of it is issued in part or issued incomplete in any way.

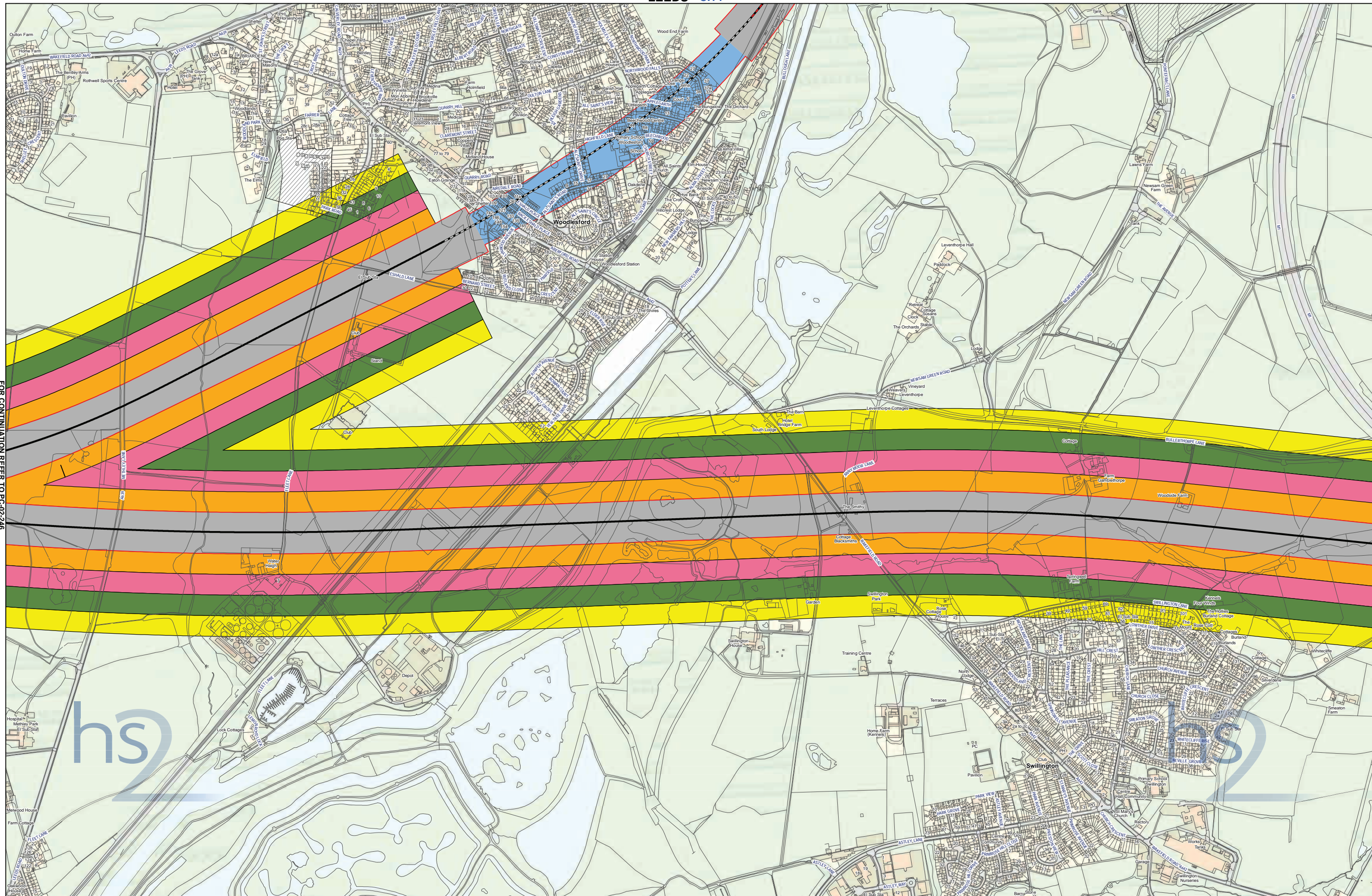
Registered in England. Registration number 0879306.
Registered office: 3 Broad Gateway, Birmingham B4 6AA.

© Crown copyright and database rights 2016.
Ordnance Survey Licence Number 100049190.

Doc Number: PH2-HS2-LP-MAP-100-000047

Scale at A1: **1:5,000**
Scale at A3: **1:10,000**

Date: **03/11/16**



FOR CONTINUATION REFER TO PC-02-246

FOR CONTINUATION REFER TO PC-02-248

Legend

- Route on surface
- Route in tunnel
- Route in cut and cover tunnel
- Limits of Land Subject to Safeguarding Direction
- Safeguarded Area: Surface
- Safeguarded Area: Sub-surface
- Rural Support Zone (RSZ)
- Homeowner payment (HOP) zone 1: 120m - 180m
- Homeowner payment (HOP) zone 2: 180m - 240m
- Homeowner payment (HOP) zone 3: 240m - 300m
- Local Authority boundary
- Major Development Sites
- Additional Development Sites

Map Number: **PC-02-247**

Map Name: **High Speed Two Phase 2b: West Midlands to Leeds Property Consultation**

Date of Issue: **NOVEMBER 2016**

HS2 Ltd accept no responsibility for any circumstances, which arise from the reproduction of this map after alteration, amendment or abbreviation or if it is issued in part or issued incomplete in any way.

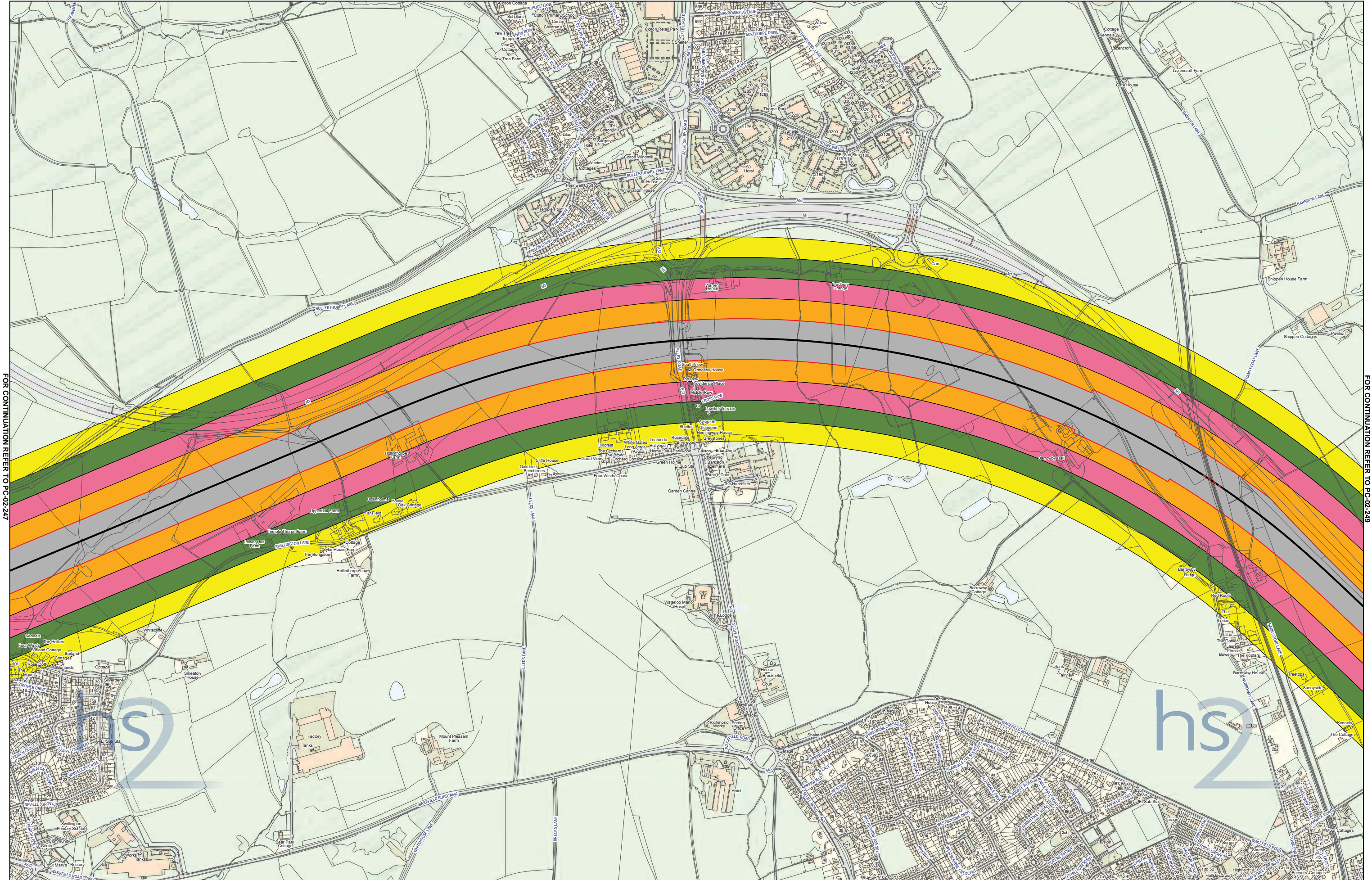
Registered in England. Registration number 0679306.
Registered office: 3 Broad Gateway, Birmingham B4 6AA.

© Crown copyright and database rights 2016.
Ordnance Survey Licence Number 100049190.

Doc Number: PH2-HS2-LP-MAP-100-000048

Scale at A1: **1:5,000**
Scale at A3: **1:10,000**

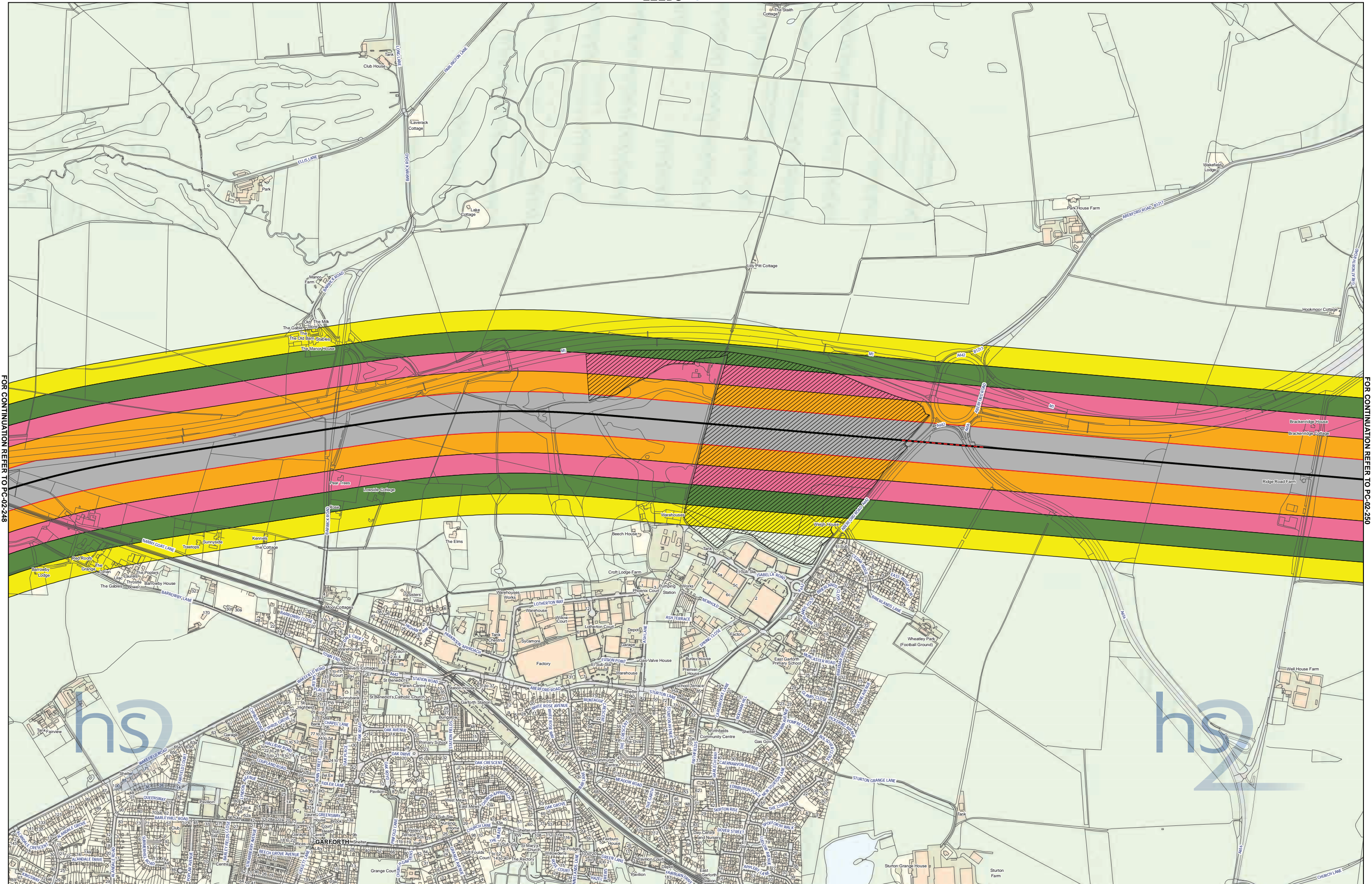
Date: **03/11/16**



FOR CONTINUATION REFER TO PC-02-247

FOR CONTINUATION REFER TO PC-02-249

Legend Route on surface Route in tunnel Route in cut and cover tunnel		Limits of Land Subject to Safeguarding Direction Safeguarded Area: Surface Safeguarded Area: Sub-surface		Rural Support Zone (RSZ) Homeowner payment (HOP) zone 1: 120m - 180m Homeowner payment (HOP) zone 2: 180m - 240m		Homeowner payment (HOP) zone 3: 240m - 300m Local Authority boundary Major Development Sites		Additional Development Sites	
Map Number PC-02-248 Map Name High Speed Two Phase 2b: West Midlands to Leeds Property Consultation Date of Issue NOVEMBER 2016		 H2 Ltd accept no responsibility for any circumstances, which arise from the reproduction of this map after alteration, amendment or abbreviation or if it is issued in part or issued incomplete in any way. Registered in England. Registration number 08791986. Registered office: 2 Broad, Gateway, Birmingham B4 6AA. © Crown copyright and database rights 2016. Ordnance Survey Licence Number 100049190. Doc Number: PH2-HS2-LP-MAP-100-000049		 Scale at A1: 1:5,000 Scale at A3: 1:10,000 Date: 03/11/16					



FOR CONTINUATION REFER TO PC-02-248

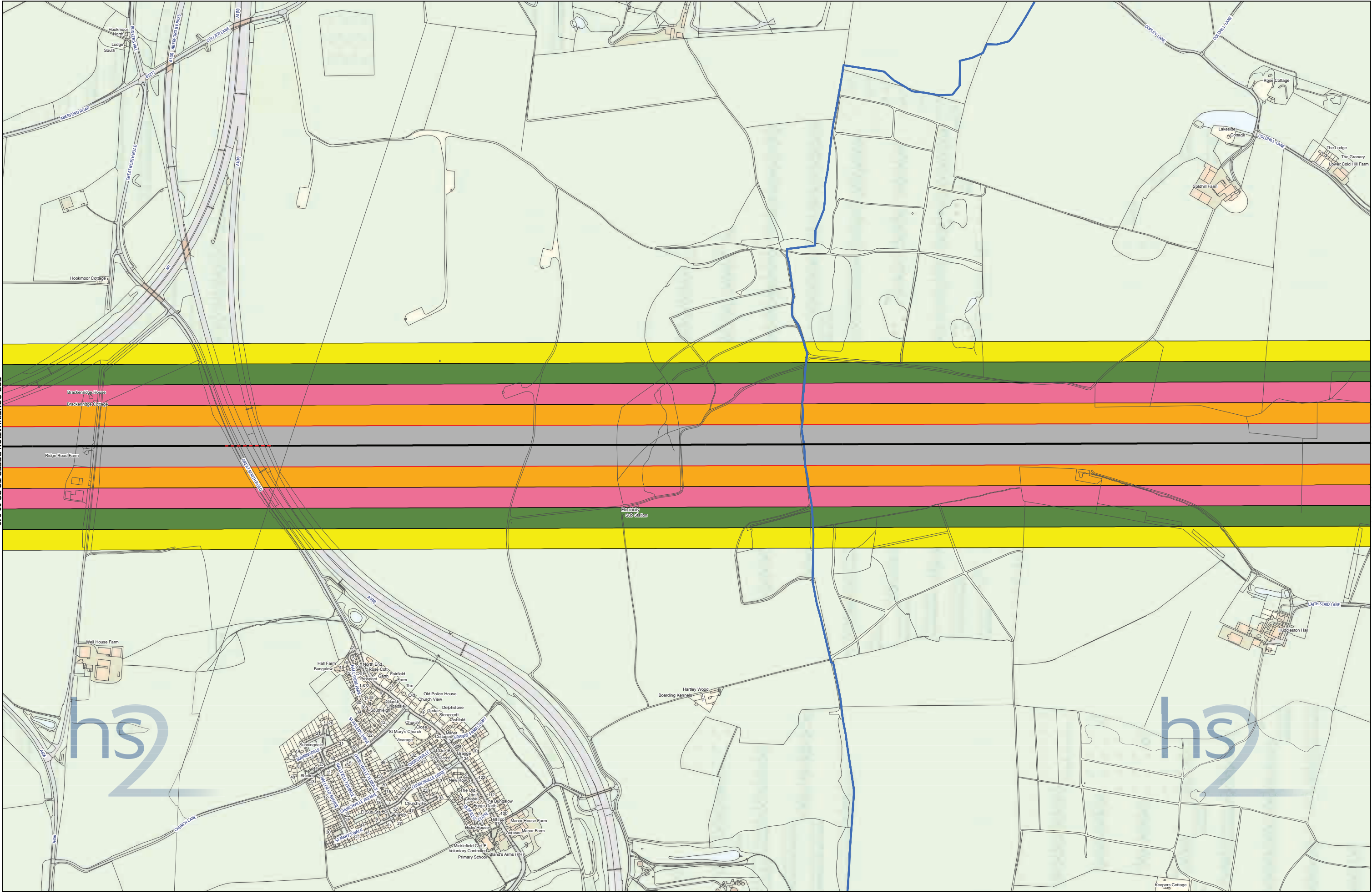
FOR CONTINUATION REFER TO PC-02-250

Legend

- Route on surface
- Route in tunnel
- Route in cut and cover tunnel
- Limits of Land Subject to Safeguarding Direction
- Safeguarded Area: Surface
- Safeguarded Area: Sub-surface
- Rural Support Zone (RSZ)
- Homeowner payment (HOP) zone 1: 120m - 180m
- Homeowner payment (HOP) zone 2: 180m - 240m
- Homeowner payment (HOP) zone 3: 240m - 300m
- Local Authority boundary
- Major Development Sites
- Additional Development Sites

Map Number: **PC-02-249**
 Map Name: **High Speed Two Phase 2b: West Midlands to Leeds Property Consultation**
 Date of Issue: **NOVEMBER 2016**

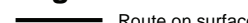












HSE Ltd accept no responsibility for any circumstances, which arise from the reproduction of this map after alteration, amendment or abbreviation or if it is issued in part or issued incomplete in any way.
 Scale at A1: **1:5,000**
 Scale at A3: **1:10,000**
 Registered in England. Registration number 0679366.
 Registered office: 3 Broad Gateway, Birmingham B4 6AA.
 © Crown copyright and database rights 2016.
 Ordnance Survey Licence Number 100049196.
 Doc Number: PH2-HS2-LP-MAP-100-000050
 Date: 03/11/16



FOR CONTINUATION REFER TO PC-02-249

FOR CONTINUATION REFER TO PC-02-251


Legend

-  Route on surface
-  Route in tunnel
-  Route in cut and cover tunnel
-  Limits of Land Subject to Safeguarding Direction
-  Safeguarded Area: Surface
-  Safeguarded Area: Sub-surface
-  Rural Support Zone (RSZ)
-  Homeowner payment (HOP) zone 1: 120m - 180m
-  Homeowner payment (HOP) zone 2: 180m - 240m
-  Homeowner payment (HOP) zone 3: 240m - 300m
-  Local Authority boundary
-  Major Development Sites
-  Additional Development Sites

Map Number: **PC-02-250**

Map Name: **High Speed Two Phase 2b: West Midlands to Leeds Property Consultation**

Date of Issue: **NOVEMBER 2016**



HS2 Ltd accept no responsibility for any circumstances, which arise from the reproduction of this map after alteration, amendment or abbreviation or if it is issued in part or issued incomplete in any way.

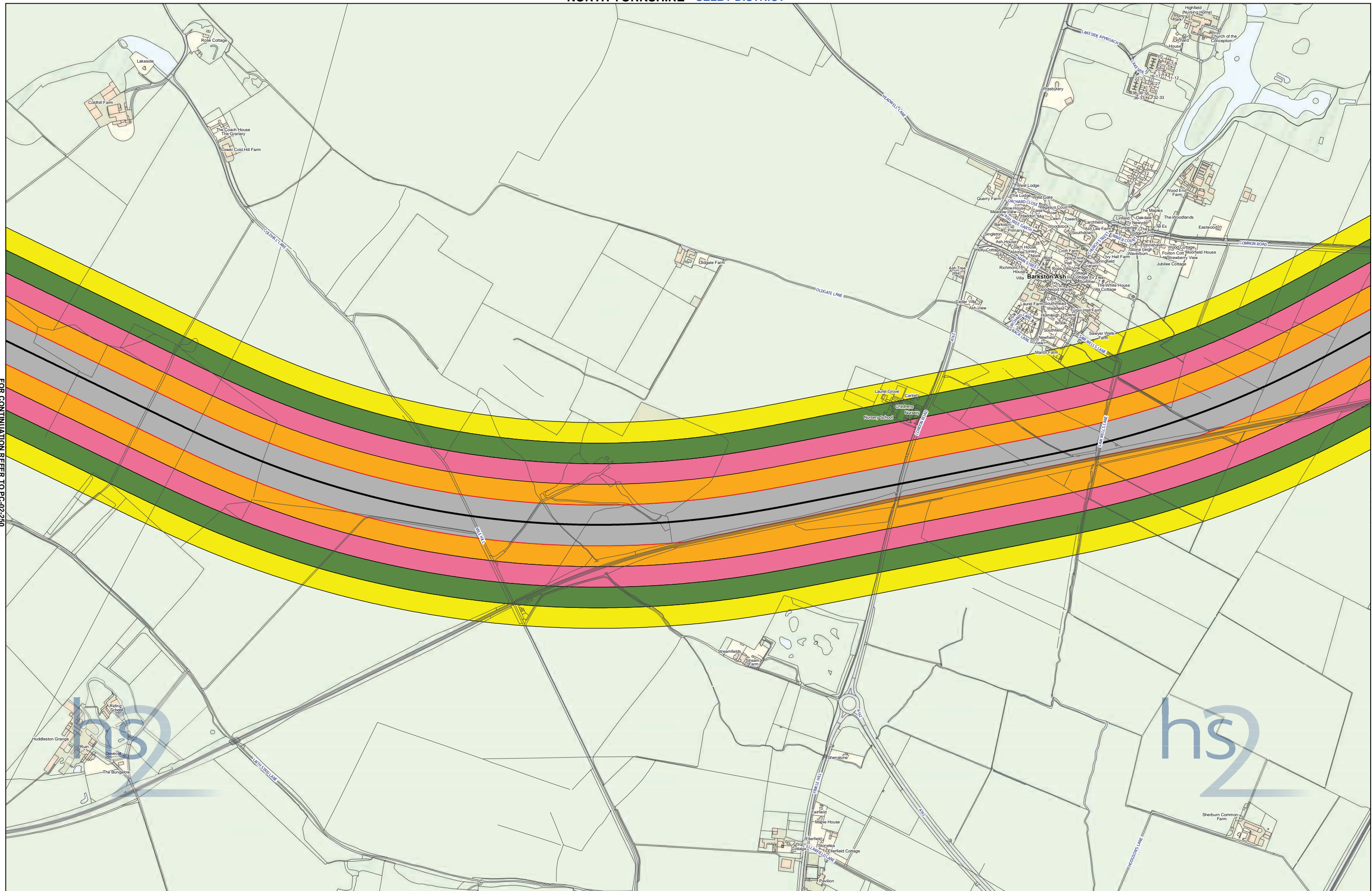
Registered in England. Registration number 06793066.
Registered office: 1 Broad Gateway, Birmingham B4 6GA

© Crown copyright and database rights 2016.
Ordnance Survey Licence Number 100049190.

Doc Number: PH2-HS2-LP-MAP-100-000051

Scale at A1: **1:5,000**
Scale at A3: **1:10,000**

Date: **03/11/16**



FOR CONTINUATION REFER TO PC-02-250

FOR CONTINUATION REFER TO PC-02-252

Legend

- Route on surface
- Route in tunnel
- Route in cut and cover tunnel
- Limits of Land Subject to Safeguarding Direction
- Safeguarded Area: Surface
- Safeguarded Area: Sub-surface
- Rural Support Zone (RSZ)
- Homeowner payment (HOP) zone 1: 120m - 180m
- Homeowner payment (HOP) zone 2: 180m - 240m
- Homeowner payment (HOP) zone 3: 240m - 300m
- Local Authority boundary
- Major Development Sites
- Additional Development Sites

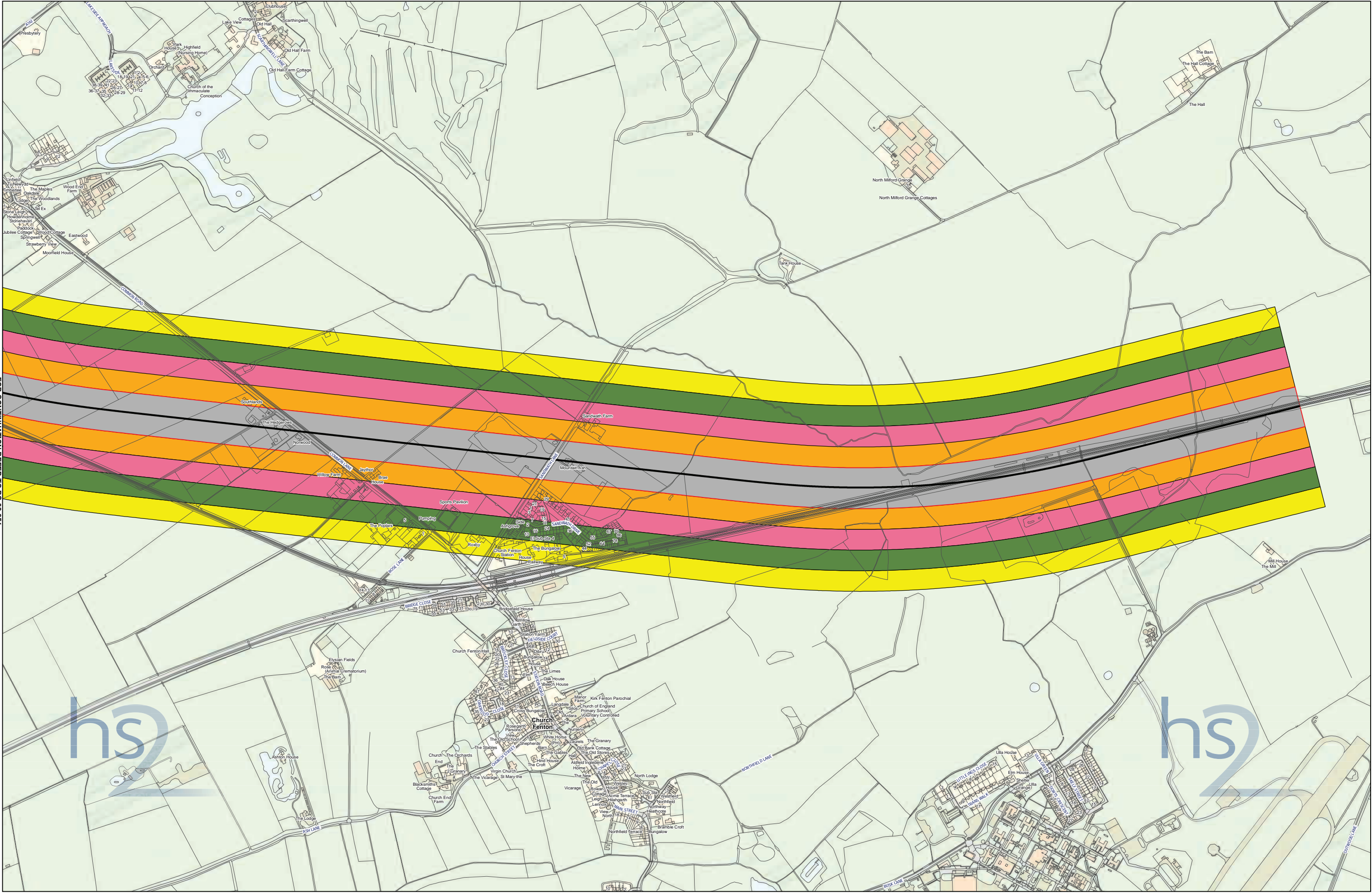
Map Number: **PC-02-251**
 Map Name: **High Speed Two Phase 2b: West Midlands to Leeds Property Consultation**
 Date of Issue: **NOVEMBER 2016**

HS2 Ltd accept no responsibility for any circumstances, which arise from the reproduction of this map after alteration, amendment or abbreviation or if it is issued in part or issued incomplete in any way.

Registered in England. Registration number 0679396.
 Registered office: 1 Broad Gateway, Birmingham B4 6GA.
 © Crown copyright and database rights 2016.
 Ordnance Survey Licence Number 100049190.

Scale at A1: **1:5,000**
 Scale at A3: **1:10,000**

Doc Number: PH2-HS2-LP-MAP-100-000052 Date: 03/11/16



FOR CONTINUATION REFER TO PC-02-251

Legend

- Route on surface
- Route in tunnel
- Route in cut and cover tunnel
- Limits of Land Subject to Safeguarding Direction
- Safeguarded Area: Surface
- Safeguarded Area: Sub-surface
- Rural Support Zone (RSZ)
- Homeowner payment (HOP) zone 1: 120m - 180m
- Homeowner payment (HOP) zone 2: 180m - 240m
- Homeowner payment (HOP) zone 3: 240m - 300m
- Local Authority boundary
- Major Development Sites
- Additional Development Sites

Map Number: **PC-02-252**

Map Name: **High Speed Two Phase 2b: West Midlands to Leeds Property Consultation**

Date of Issue: **NOVEMBER 2016**

HS2 Ltd accept no responsibility for any circumstances, which arise from the reproduction of this map after alteration, amendment or abbreviation of it is issued in part or issued incomplete in any way.

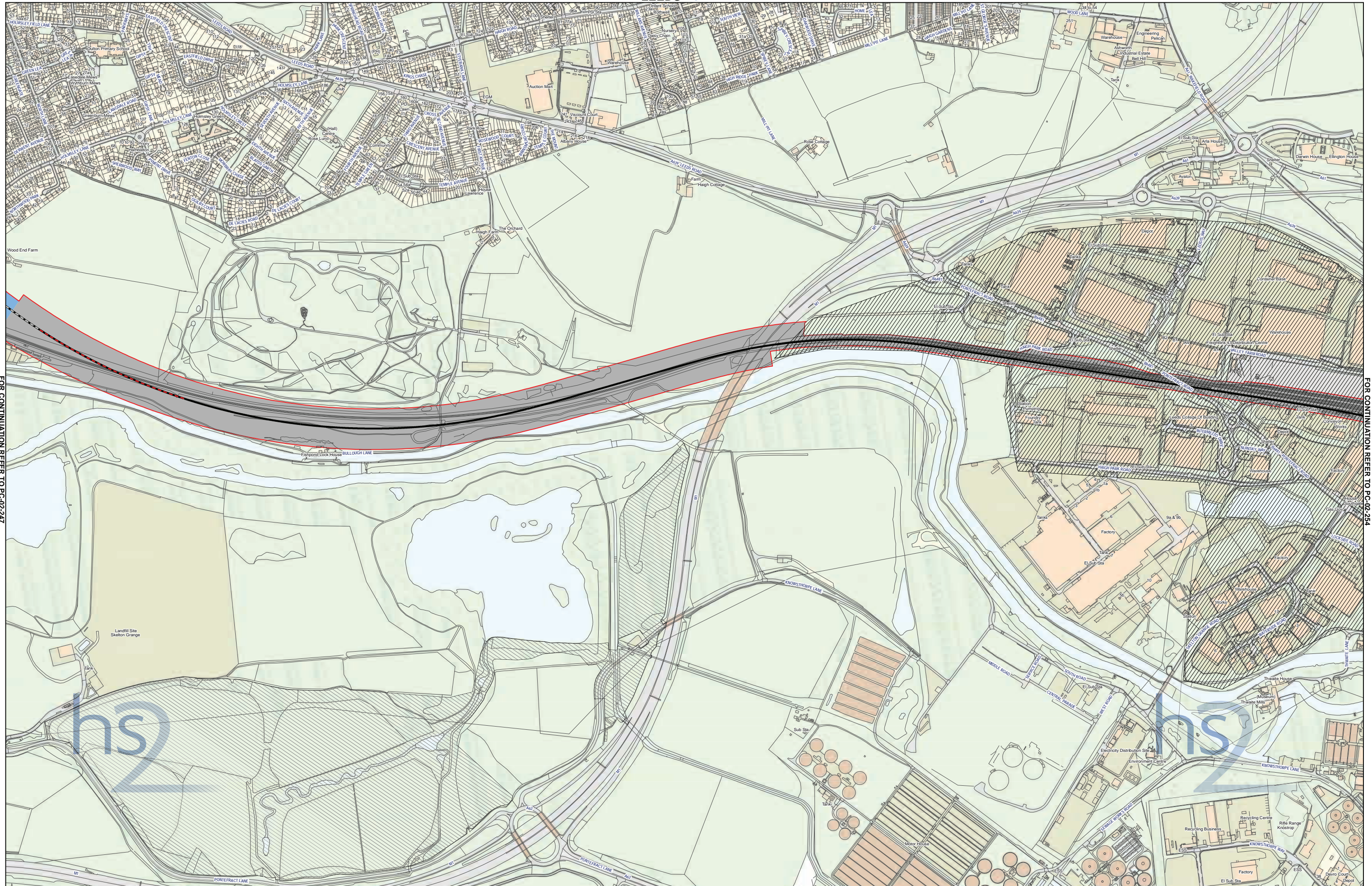
Scale at A1: **1:5,000**

Scale at A3: **1:10,000**

© Crown copyright and database rights 2016. Ordnance Survey Licence Number 100049190.

Doc Number: PH2-HS2-LP-MAP-100-000053

Date: 03/11/16



FOR CONTINUATION REFER TO PC-02-247

FOR CONTINUATION REFER TO PC-02-254

Legend

- Route on surface
- Route in tunnel
- Route in cut and cover tunnel
- Limits of Land Subject to Safeguarding Direction
- Safeguarded Area: Surface
- Safeguarded Area: Sub-surface
- Rural Support Zone (RSZ)
- Homeowner payment (HOP) zone 1: 120m - 180m
- Homeowner payment (HOP) zone 2: 180m - 240m
- Homeowner payment (HOP) zone 3: 240m - 300m
- Local Authority boundary
- Major Development Sites
- Additional Development Sites

Map Number: **PC-02-253**
 Map Name: **High Speed Two Phase 2b: West Midlands to Leeds Property Consultation**
 Date of Issue: **NOVEMBER 2016**

Hs2 Ltd accept no responsibility for any circumstances, which arise from the reproduction of this map after alteration, amendment or abbreviation or if it is issued in part or issued incomplete in any way.
 Registered in England. Registration number 0679306.
 Registered office: 1 Brook, Governors Square, Leeds LS4 2AA.
 © Crown copyright and database rights 2016.
 Ordnance Survey Licence Number 100049190.
 Doc Number: PH2-HS2-LP-MAP-100-000054
 Scale at A1: 1:5,000
 Scale at A3: 1:10,000

 Date: 03/11/16

LEEDS CITY



FOR CONTINUATION REFER TO PC-02-253

Legend

- Route on surface
- Route in tunnel
- Route in cut and cover tunnel
- Limits of Land Subject to Safeguarding Direction
- Safeguarded Area: Surface
- Safeguarded Area: Sub-surface
- Rural Support Zone (RSZ)
- Homeowner payment (HOP) zone 1: 120m - 180m
- Homeowner payment (HOP) zone 2: 180m - 240m
- Homeowner payment (HOP) zone 3: 240m - 300m
- Local Authority boundary
- Major Development Sites
- Additional Development Sites

Map Number: **PC-02-254**
 Map Name: **High Speed Two Phase 2b: West Midlands to Leeds Property Consultation**
 Date of Issue: **NOVEMBER 2016**

HS2 Ltd accept no responsibility for any circumstances, which arise from the reproduction of this map after alteration, amendment or abbreviation of it if issued in part or issued incomplete in any way.
 Registered in England. Registration number 0679396.
 Registered office: HS2 Ltd, Governance, Birmingham, UK.
 © Crown copyright and database rights 2016.
 Ordnance Survey Licence Number 100049195.
 Doc Number: PH2-HS2-LP-MAP-100-000055
 Scale at A1: **1:5,000**
 Scale at A3: **1:10,000**
 Date: **03/11/16**