

HIGH SPEED TWO SAFEGUARDING DIRECTIONS & EXTENDED HOMEOWNER PROTECTION ZONES

AUGUST 2016

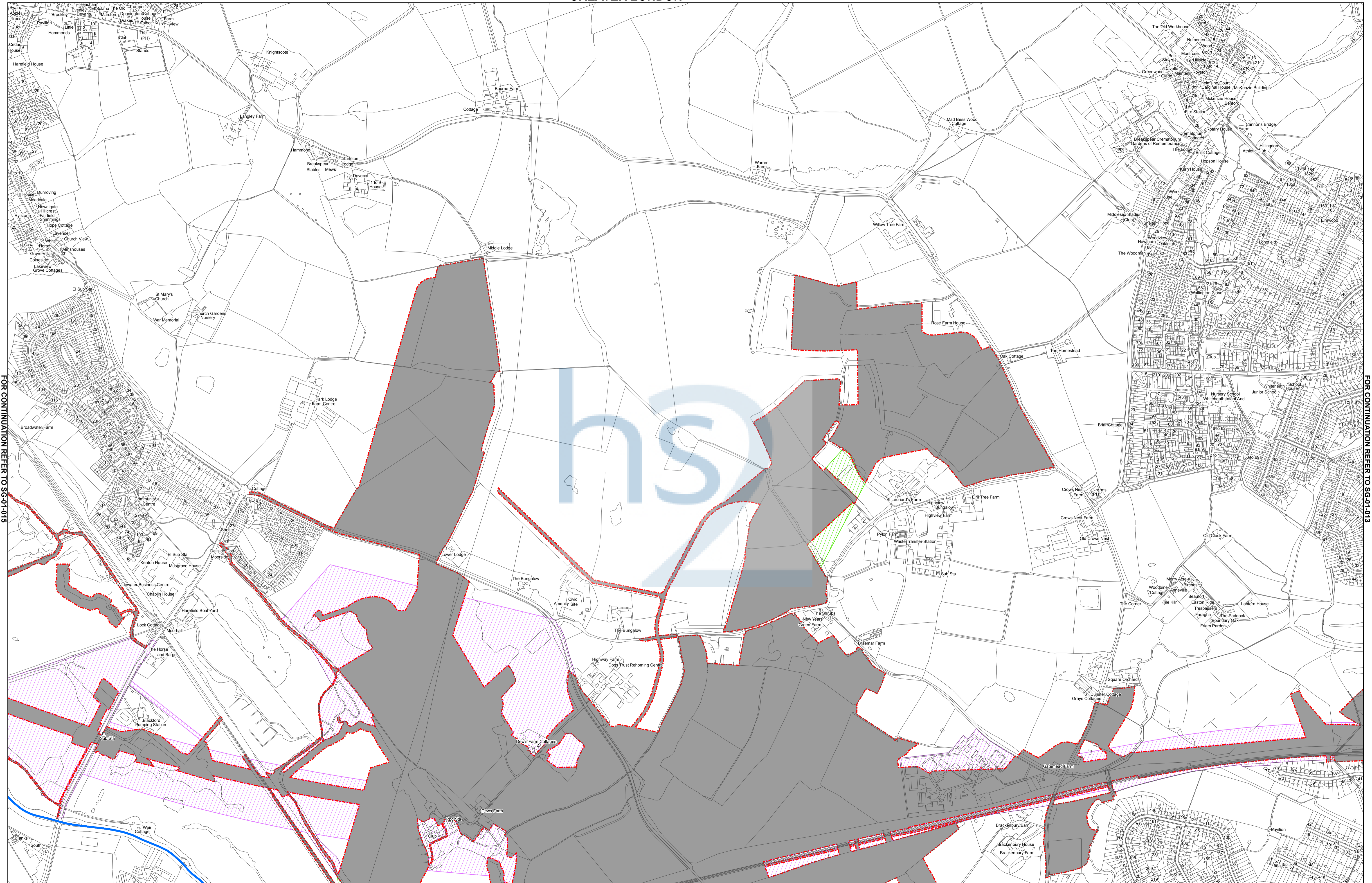
VOLUME 2

HERTFORDSHIRE, BUCKINGHAMSHIRE, OXFORDSHIRE KEY PLAN



- Connection
- HS2 Depot
- HS2 Station
- Route on surface
- Route in tunnel
- Route in green tunnel
- County boundary
- District/Borough boundary

LWM-HS2-PL-MAP-000-000083-P02



FOR CONTINUATION REFER TO SG-01-015

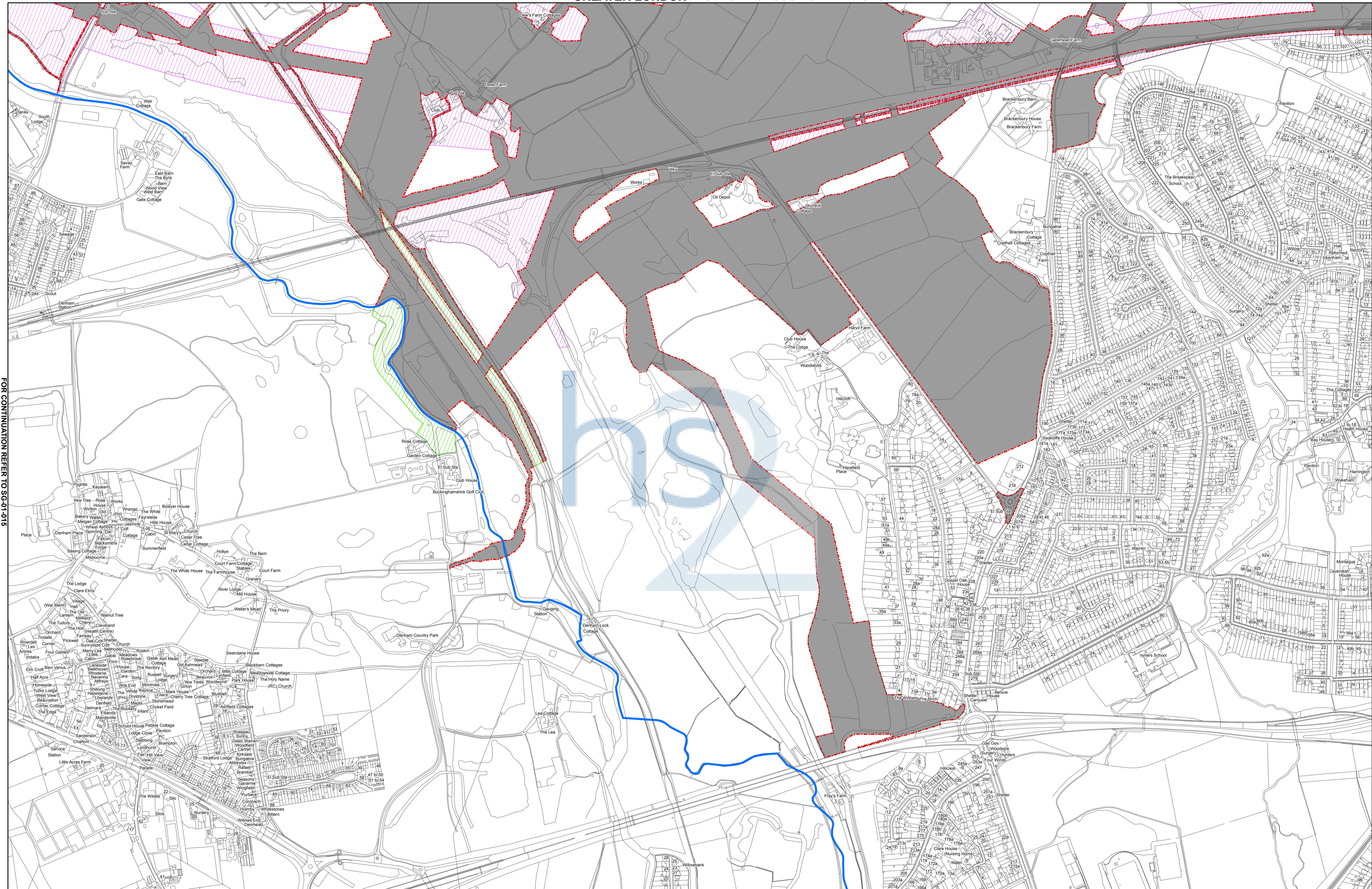
FOR CONTINUATION REFER TO SG-01-013

FOR CONTINUATION REFER TO SG-01-014-L1

Legend

- Limits of Land Subject to Safeguarding Direction
- Safeguarded Area: Sub-surface
- Extended Homeowner Protection Zone 2
- Safeguarded Area: Surface
- Extended Homeowner Protection Zone 1
- District/Borough boundary

<small>Map Number</small>	SG-01-014	<p style="font-size: 8px; margin: 0;">HS2 Ltd accept no responsibility for any circumstances, which arise from the reproduction of this map after alteration, amendment or abbreviation or if it is issued in part or issued incomplete in any way.</p> <p style="font-size: 8px; margin: 0;">Registered in England, Registration number 2071986. Registered office: One Canada Square, London E14 0AA.</p> <p style="font-size: 8px; margin: 0;">© Crown copyright and database rights 2016. Ordnance Survey Licence Number 100049190.</p> <p style="font-size: 8px; margin: 0;">Doc Number: LWM-HS2-PL-MAP-000-000019-P02</p>
<small>Map Name</small>	High Speed Two Phase One Safeguarding Directions	
<small>Date of Issue</small>	AUGUST 2016	
		<p style="font-size: 8px; margin: 0;">Scale at A1: 1:5,000 Scale at A3: 1:10,000</p> <p style="font-size: 8px; margin: 0;">Date: 15/08/16</p>



FOR CONTINUATION REFER TO SG-01-015

FOR CONTINUATION REFER TO SG-01-013

BUCKINGHAMSHIRE SOUTH BUCKINGHAMSHIRE DISTRICT

Legend

- Limits of Land Subject to Safeguarding Direction
- Safeguarded Area: Surface
- Safeguarded Area: Sub-surface
- Extended Homeowner Protection Zone 2
- Extended Homeowner Protection Zone 1
- District/Borough boundary

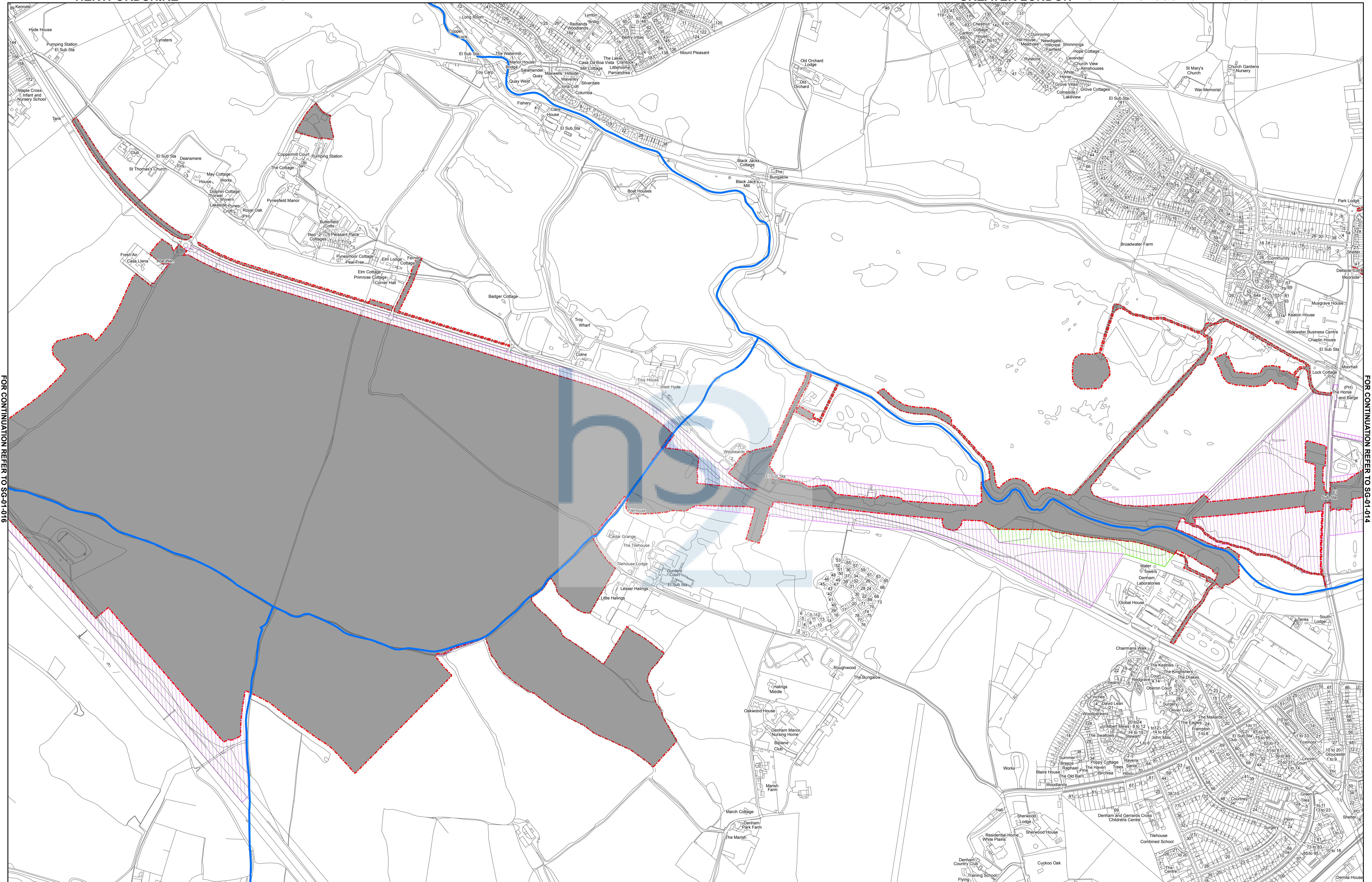
Map Number: SG-01-014-L1
 Map Name: High Speed Two Phase One Safeguarding Directions
 Date of Issue: AUGUST 2016

hsl
 Registered in England. Registration number 3071986.
 Registered office: One Canada Square, London E14 0AA.
 © Crown copyright and database rights 2016.
 Ordnance Survey Licence Number 100049190.
 Doc Number: LWM-HS2-PL-MAP-000-00020-P02

HS2 Ltd accept no responsibility for any circumstances, which arise from the reproduction of this map after alteration, amendment or abbreviation or if it is issued in part or issued incomplete in any way.

Scale at A1: 1:5,000
 Scale at A3: 1:10,000

Date: 15/08/16



FOR CONTINUATION REFER TO SG-01-016

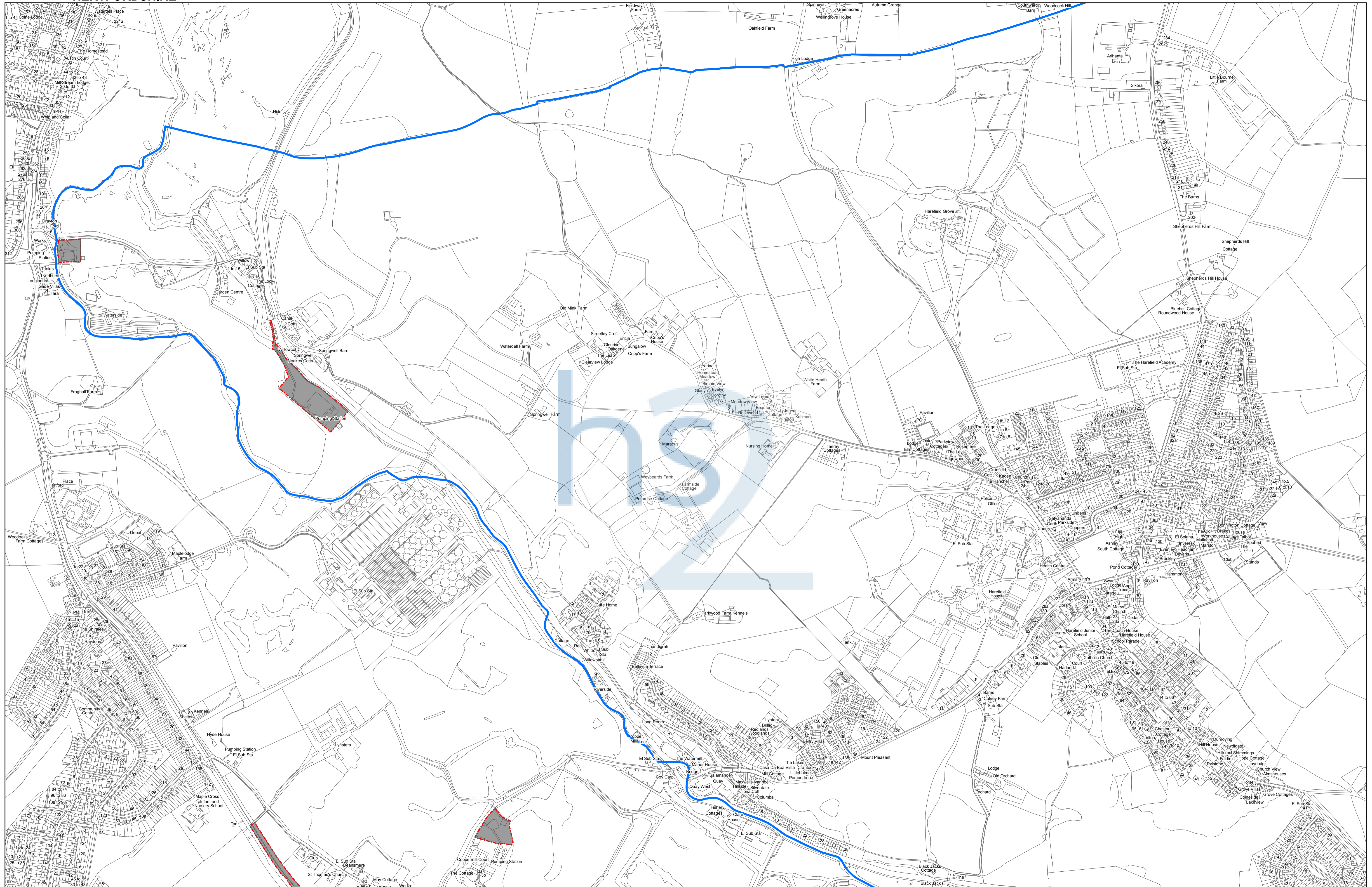
FOR CONTINUATION REFER TO SG-01-014

Legend

- Limits of Land Subject to Safeguarding Direction
- Safeguarded Area: Sub-surface
- Extended Homeowner Protection Zone 2
- Safeguarded Area: Surface
- Extended Homeowner Protection Zone 1
- District/Borough boundary

<small>Map Number</small>	SG-01-015	 <small>HS2 Ltd accept no responsibility for any circumstances, which arise from the reproduction of this map after alteration, amendment or abbreviation or if it is issued in part or issued incomplete in any way.</small>
<small>Map Name</small>	High Speed Two Phase One Safeguarding Directions	
<small>Date of Issue</small>	AUGUST 2016	<small>Scale at A1: 1:5,000</small> <small>Scale at A3: 1:10,000</small> <small>Date: 15/08/16</small>

Registered in England. Registration number 0879388.
Registered office: One Canada Square, London E14 0AA.
© Crown copyright and database rights 2016.
Ordnance Survey Licence Number 100049190.
Doc Number: LWM-HS2-PL-MAP-000-000021-P02



FOR CONTINUATION REFER TO SG-01-015

GREATER LONDON LONDON BOROUGH OF HILLINGDON

Legend

- Limits of Land Subject to Safeguarding Direction
- Safeguarded Area: Sub-surface
- Extended Homeowner Protection Zone 2
- Safeguarded Area: Surface
- Extended Homeowner Protection Zone 1
- District/Borough boundary

Map Number
SG-01-015-R1

Map Name
**High Speed Two
Phase One
Safeguarding Directions**

Date of Issue
AUGUST 2016

HS2 Ltd accept no responsibility for any circumstances, which arise from the reproduction of this map after alteration, amendment or abbreviation or if it is issued in part or issued incomplete in any way.

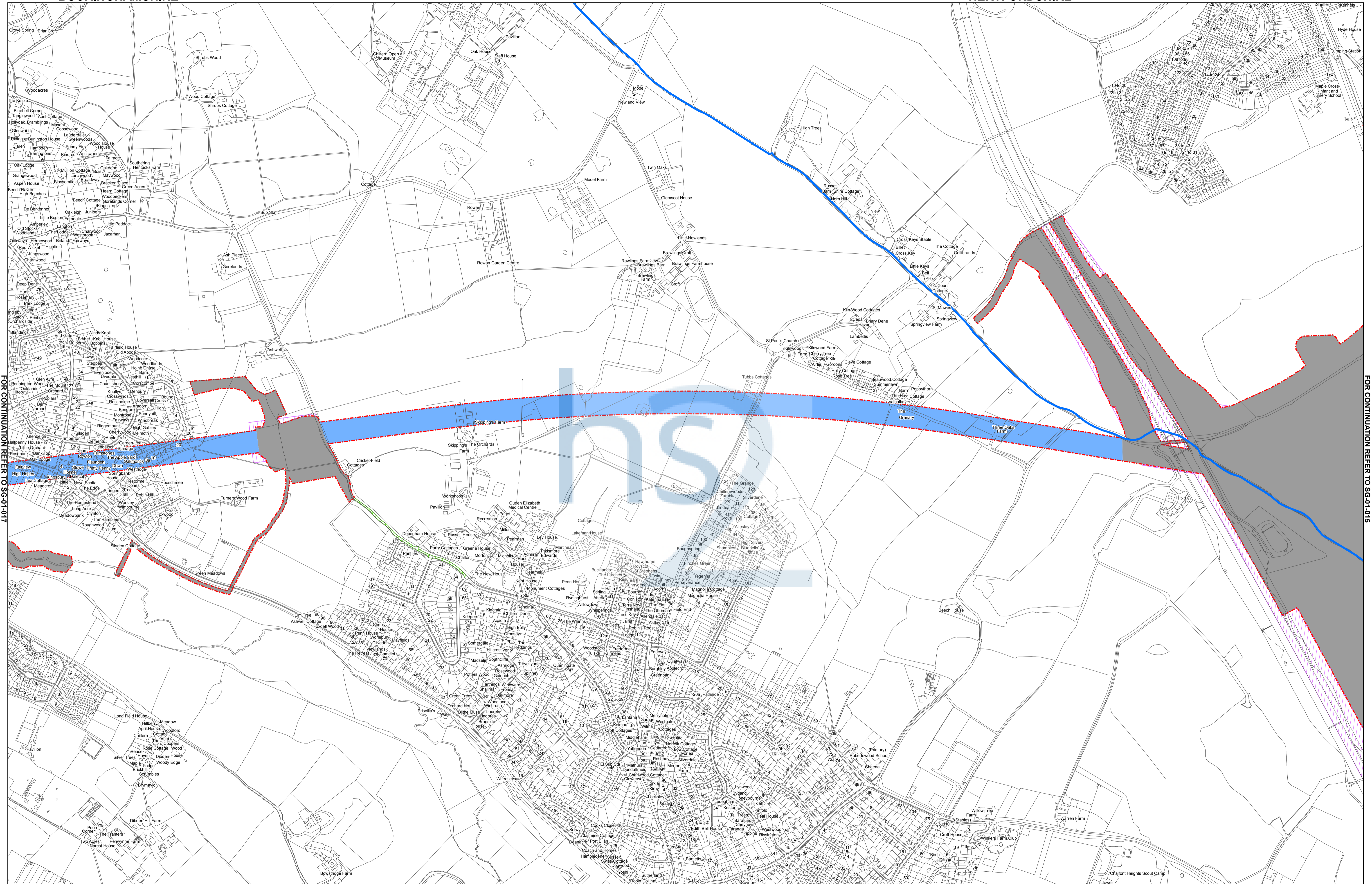
Registered in England. Registration number 3071988.
Registered office: One Canada Square, London E14 0AA.

Scale at A1: 1:5,000
Scale at A3: 1:10,000

© Crown copyright and database rights 2016.
Ordnance Survey Licence Number 100049190.

Doc Number: PH1-HS2-PL-MAP-000-000002

Date: 15/08/16



FOR CONTINUATION REFER TO SG-01-017

FOR CONTINUATION REFER TO SG-01-015

Legend

- Limits of Land Subject to Safeguarding Direction
- Safeguarded Area: Sub-surface
- Extended Homeowner Protection Zone 2
- Safeguarded Area: Surface
- District/Borough boundary
- Extended Homeowner Protection Zone 1

Map Number	SG-01-016
Map Name	High Speed Two Phase One Safeguarding Directions
Date of Issue	AUGUST 2016

HS2 Ltd accept no responsibility for any circumstances, which arise from the reproduction of this map after alteration, amendment or abbreviation or if it is issued in part or issued incomplete in any way.

Registered in England, Registration number 3071986.
Registered office: One Canada Square, London E14 0AA.

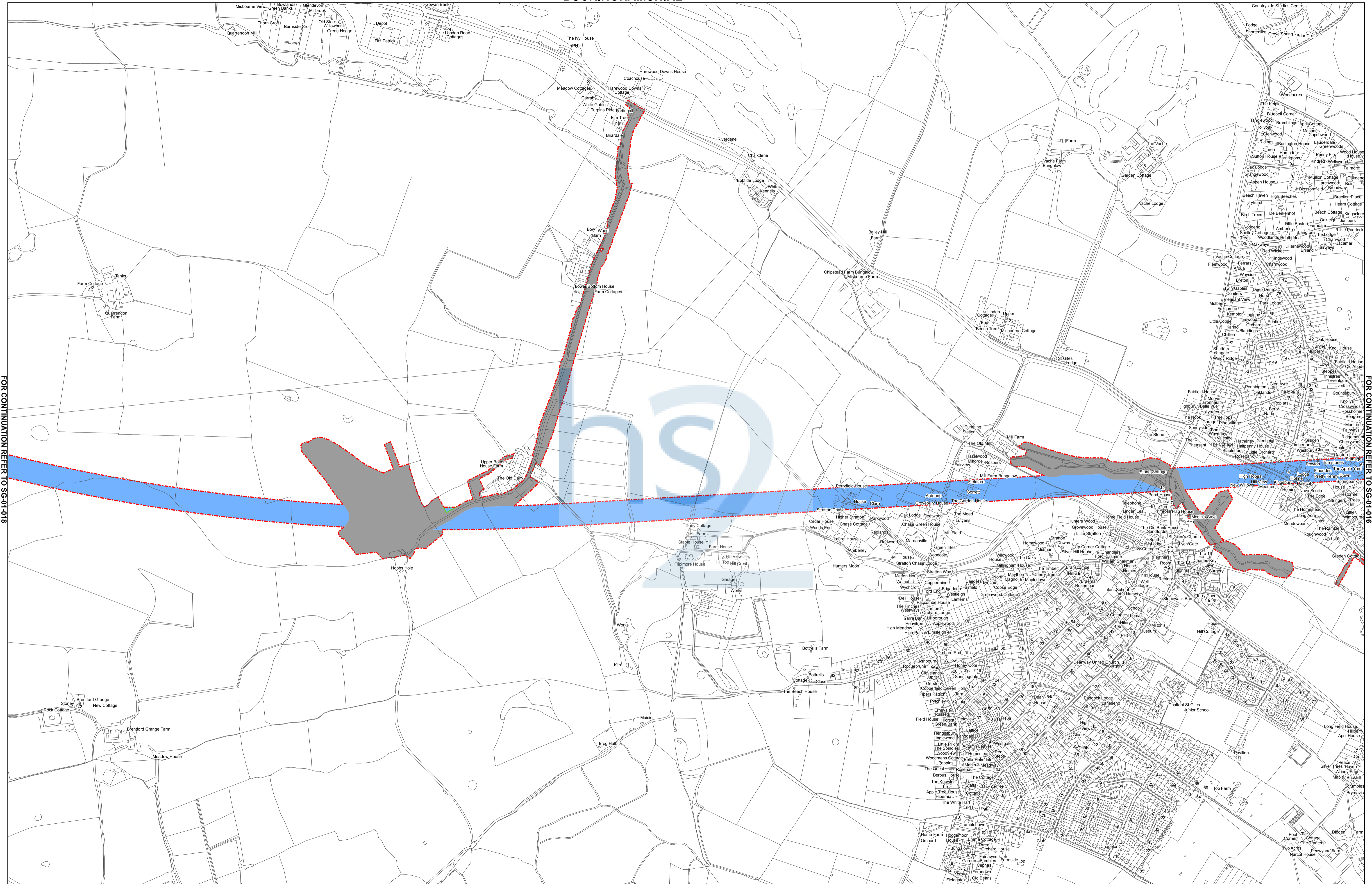
© Crown copyright and database rights 2016.
Ordnance Survey Licence Number 100049190.

Doc Number: LWM-HS2-PL-MAP-000-000022-P02

Scale at A1: 1:5,000
Scale at A3: 1:10,000

Date: 15/08/16

BUCKINGHAMSHIRE CHILTERN DISTRICT



FOR CONTINUATION REFER TO SG-01-018

FOR CONTINUATION REFER TO SG-01-016

Legend

- Limits of Land Subject to Safeguarding Direction
- Safeguarded Area: Sub-surface
- Extended Homeowner Protection Zone 2
- Safeguarded Area: Surface
- Extended Homeowner Protection Zone 1
- District/Borough boundary

Map Number	SG-01-017
Map Name	High Speed Two Phase One Safeguarding Directions
Date of Issue	AUGUST 2016

hs2

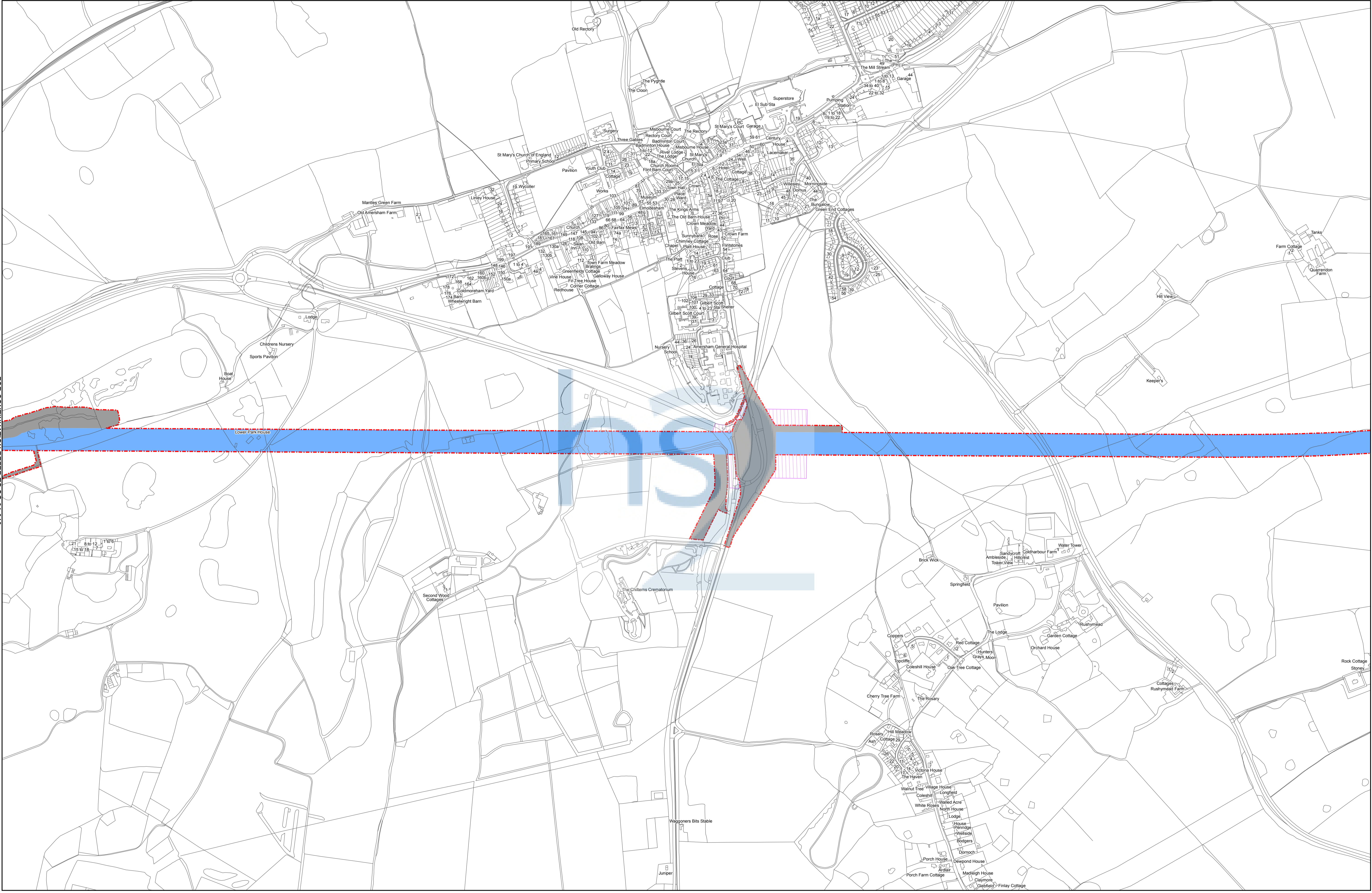
HS2 Ltd accept no responsibility for any circumstances, which arise from the reproduction of this map after alteration, amendment or abbreviation or if it is issued in part or issued incomplete in any way.

Scale at A1: 1:5,000
Scale at A3: 1:10,000

© Crown copyright and database rights 2016.
Ordnance Survey Licence Number 100049190.

Doc Number: LWM-HS2-PL-MAP-000-000023-P02

Date: 15/08/16



FOR CONTINUATION REFER TO SG-01-019

FOR CONTINUATION REFER TO SG-01-017

Legend

- Limits of Land Subject to Safeguarding Direction
- Safeguarded Area: Sub-surface
- Extended Homeowner Protection Zone 2
- Safeguarded Area: Surface
- Extended Homeowner Protection Zone 1
- District/Borough boundary

Map Number	SG-01-018
Map Name	High Speed Two Phase One Safeguarding Directions
Date of Issue	AUGUST 2016

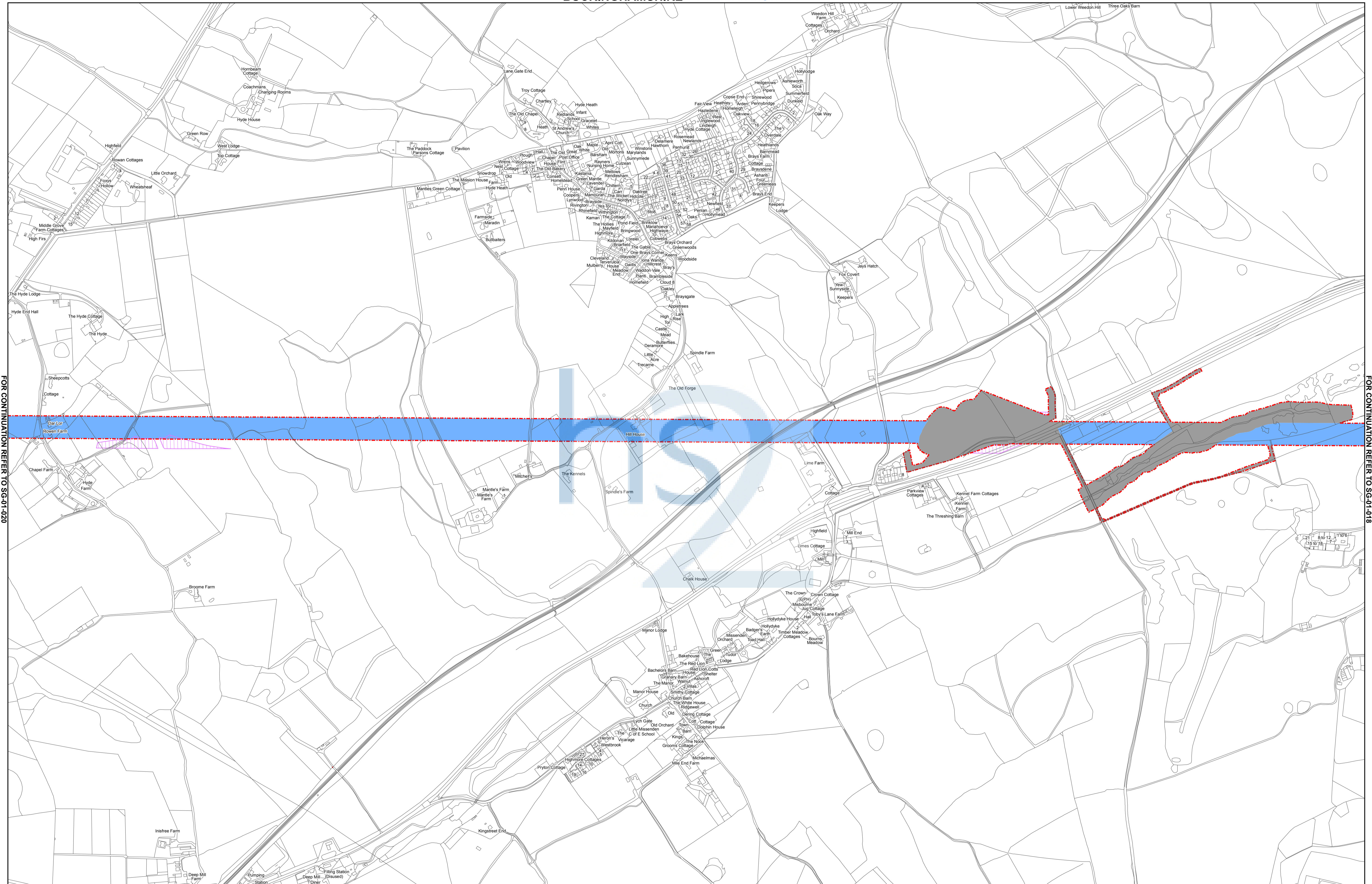
Registered in England. Registration number 3071986.
Registered office: One Canada Square, London E14 0AA.
© Crown copyright and database rights 2016.
Ordnance Survey Licence Number 100049190.
Doc Number: LWM-HS2-PL-MAP-000-000024-P02

HS2 Ltd accept no responsibility for any circumstances, which arise from the reproduction of this map after alteration, amendment or abbreviation or if it is issued in part or issued incomplete in any way.

Scale at A1: 1:5,000
Scale at A3: 1:10,000

Date: 15/08/16

BUCKINGHAMSHIRE CHILTERN DISTRICT



FOR CONTINUATION REFER TO SG-01-020

FOR CONTINUATION REFER TO SG-01-018

Legend

- Limits of Land Subject to Safeguarding Direction
- Safeguarded Area: Sub-surface
- Extended Homeowner Protection Zone 2
- Safeguarded Area: Surface
- Extended Homeowner Protection Zone 1
- District/Borough boundary

Map Number	SG-01-019
Map Name	High Speed Two Phase One Safeguarding Directions
Date of Issue	AUGUST 2016

HS2 Ltd accept no responsibility for any circumstances, which arise from the reproduction of this map after alteration, amendment or abbreviation or if it is issued in part or issued incomplete in any way.

Registered in England. Registration number 3079198.
Registered office: One Canada Square, London E14 0AB.

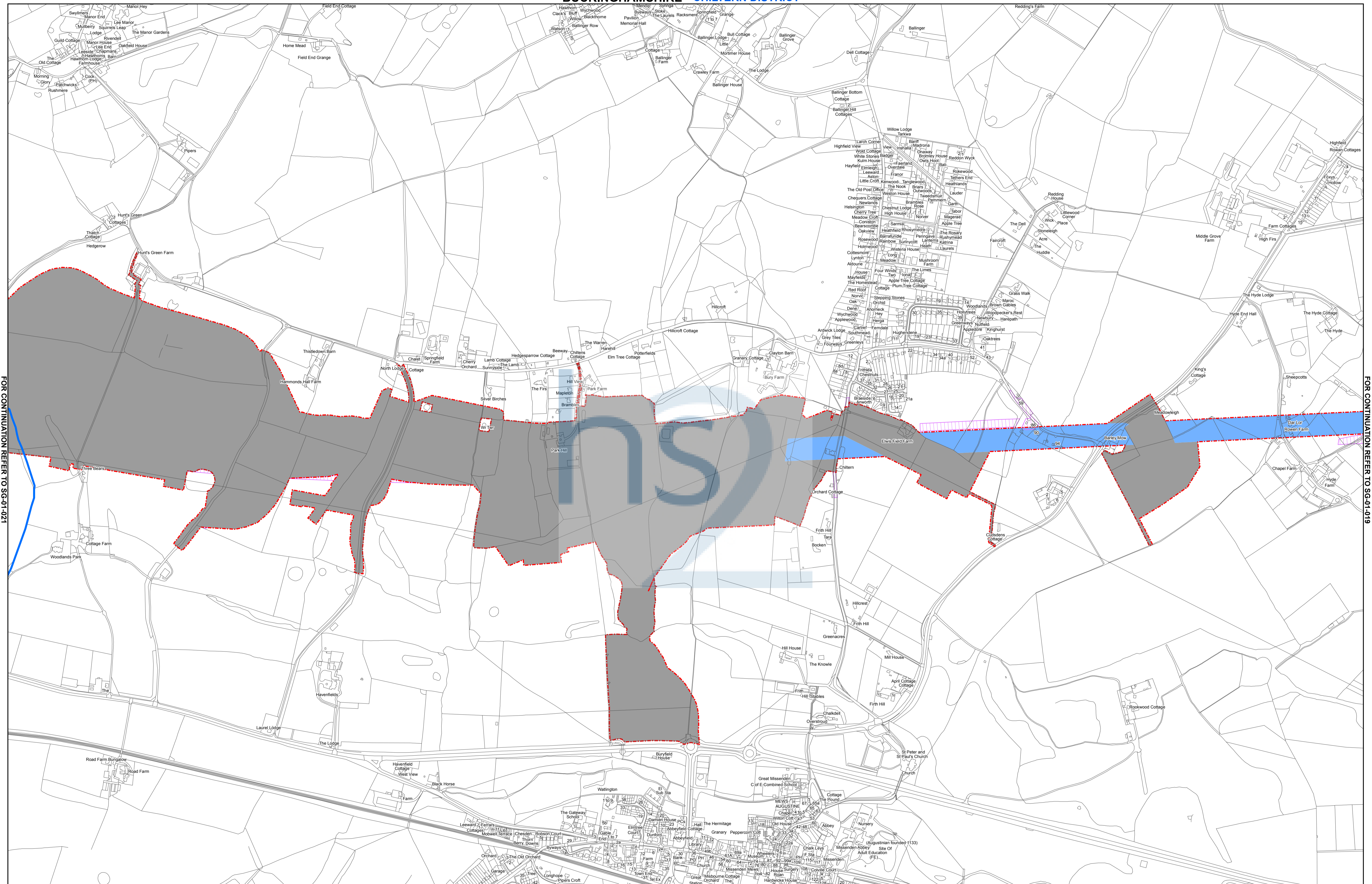
Scale at A1: 1:5,000
Scale at A3: 1:10,000

© Crown copyright and database rights 2016.
Ordnance Survey Licence Number 100049190.

Doc Number: LWM-HS2-PL-MAP-000-000025-P02

Date: 15/08/16

BUCKINGHAMSHIRE CHILTERN DISTRICT



FOR CONTINUATION REFER TO SG-01-021

FOR CONTINUATION REFER TO SG-01-019

Legend

- Limits of Land Subject to Safeguarding Direction
- Safeguarded Area: Sub-surface
- Extended Homeowner Protection Zone 2
- Safeguarded Area: Surface
- Extended Homeowner Protection Zone 1
- District/Borough boundary

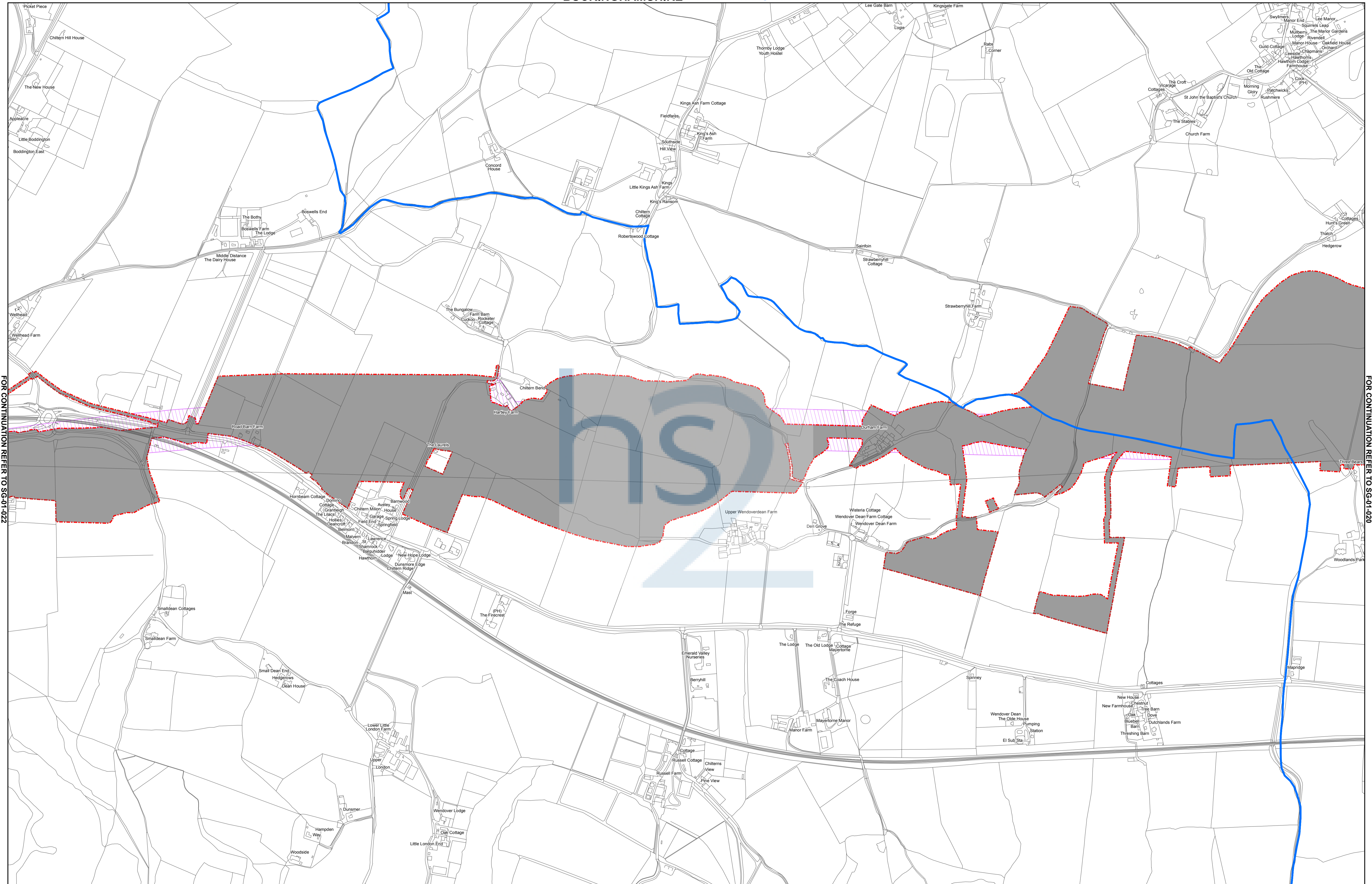
Map Number: **SG-01-020**
 Map Name: **High Speed Two Phase One Safeguarding Directions**
 Date of Issue: **AUGUST 2016**

hs2 HS2 Ltd accept no responsibility for any circumstances, which arise from the reproduction of this map after alteration, amendment or abbreviation or if it is issued in part or issued incomplete in any way.

Registered in England. Registration number 3071986.
 Registered office: One Canada Square, London E14 0AA.
 © Crown copyright and database rights 2016.
 Ordnance Survey Licence Number 100049190.
 Doc Number: LWM-HS2-PL-MAP-000-00026-P02

Scale at A1: **1:5,000**
 Scale at A3: **1:10,000**

Date: **15/08/16**



FOR CONTINUATION REFER TO SG-01-022

FOR CONTINUATION REFER TO SG-01-020

Legend

- Limits of Land Subject to Safeguarding Direction
- Safeguarded Area: Sub-surface
- Extended Homeowner Protection Zone 2
- Safeguarded Area: Surface
- Extended Homeowner Protection Zone 1
- District/Borough boundary

Map Number **SG-01-021**

Map Name
**High Speed Two
Phase One
Safeguarding Directions**

Date of Issue
AUGUST 2016

HS2 Ltd accept no responsibility for any circumstances, which arise from the reproduction of this map after alteration, amendment or abbreviation or if it is issued in part or issued incomplete in any way.

Registered in England. Registration number 3071986.
Registered office: One Canada Square, London E14 0AA.

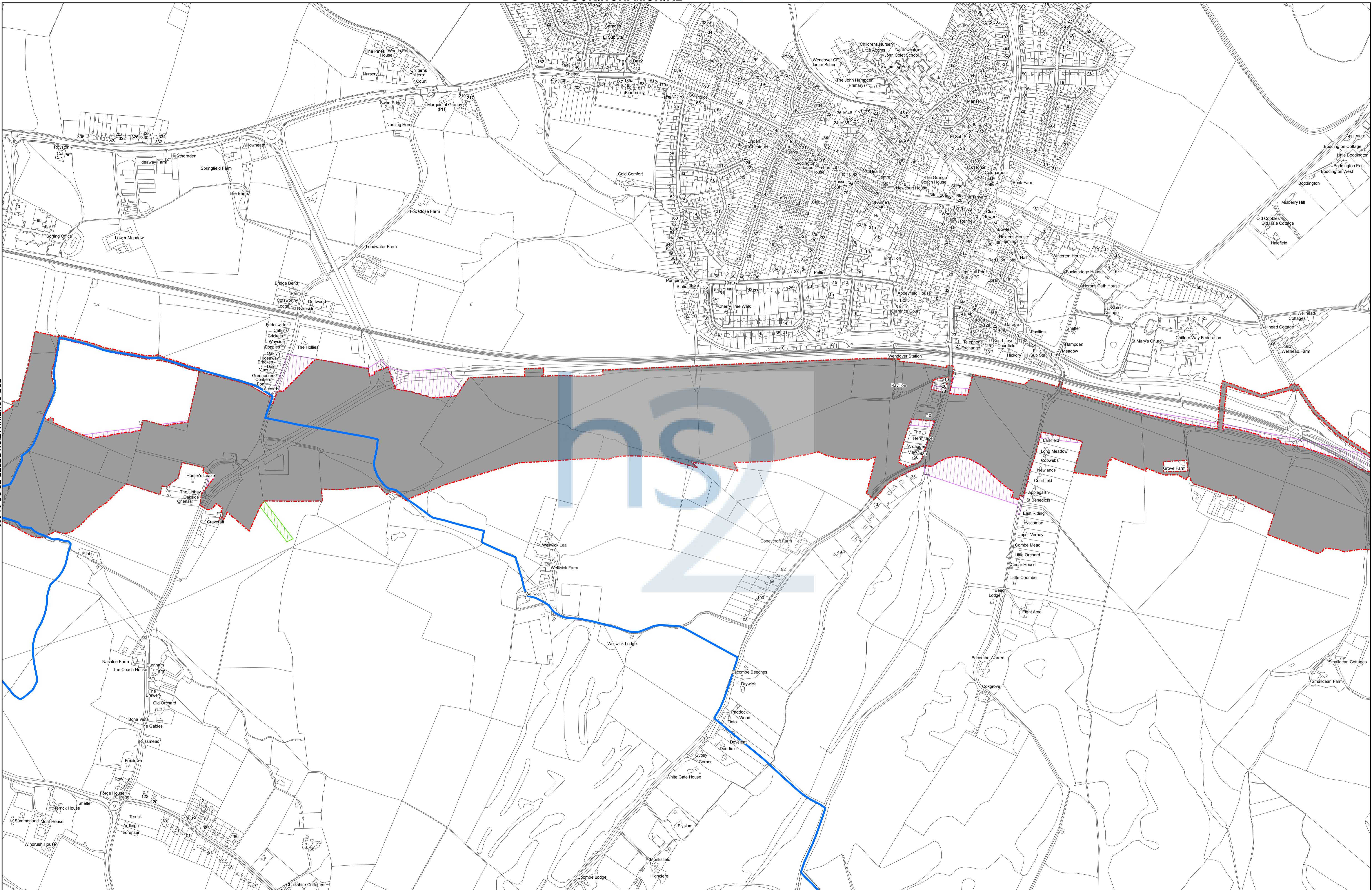
© Crown copyright and database rights 2016.
Ordnance Survey Licence Number 100049190.

Doc Number: LWM-HS2-PL-MAP-000-000027-P02

Scale at A1: **1:5,000**

Scale at A3: **1:10,000**

Date: 15/08/16



FOR CONTINUATION REFER TO SG-01-023

FOR CONTINUATION REFER TO SG-01-021

BUCKINGHAMSHIRE WYCOMBE DISTRICT

Legend

- Limits of Land Subject to Safeguarding Direction
- Safeguarded Area: Surface
- Safeguarded Area: Sub-surface
- Extended Homeowner Protection Zone 2
- Extended Homeowner Protection Zone 1
- District/Borough boundary

Map Number	SG-01-022
Map Name	High Speed Two Phase One Safeguarding Directions
Date of Issue	AUGUST 2016

hs2

HS2 Ltd accept no responsibility for any circumstances, which arise from the reproduction of this map after alteration, amendment or abbreviation or if it is issued in part or issued incomplete in any way.

Registered in England. Registration number 3071986.
Registered office: One Canada Square, London E14 0AA.

© Crown copyright and database rights 2016.
Ordnance Survey Licence Number 100049190.

Doc Number: LWM-HS2-PL-MAP-000-00028-P02

Scale at A1: 1:5,000
Scale at A3: 1:10,000

Date: 15/08/16



Legend

- Limits of Land Subject to Safeguarding Direction
- Safeguarded Area: Sub-surface
- Extended Homeowner Protection Zone 2
- Safeguarded Area: Surface
- Extended Homeowner Protection Zone 1
- District/Borough boundary

Map Number **SG-01-022-R1**

Map Name
**High Speed Two
Phase One
Safeguarding Directions**

Date of Issue
AUGUST 2016

HS2 Ltd accept no responsibility for any circumstances, which arise from the reproduction of this map after alteration, amendment or abbreviation or if it is issued in part or issued incomplete in any way.

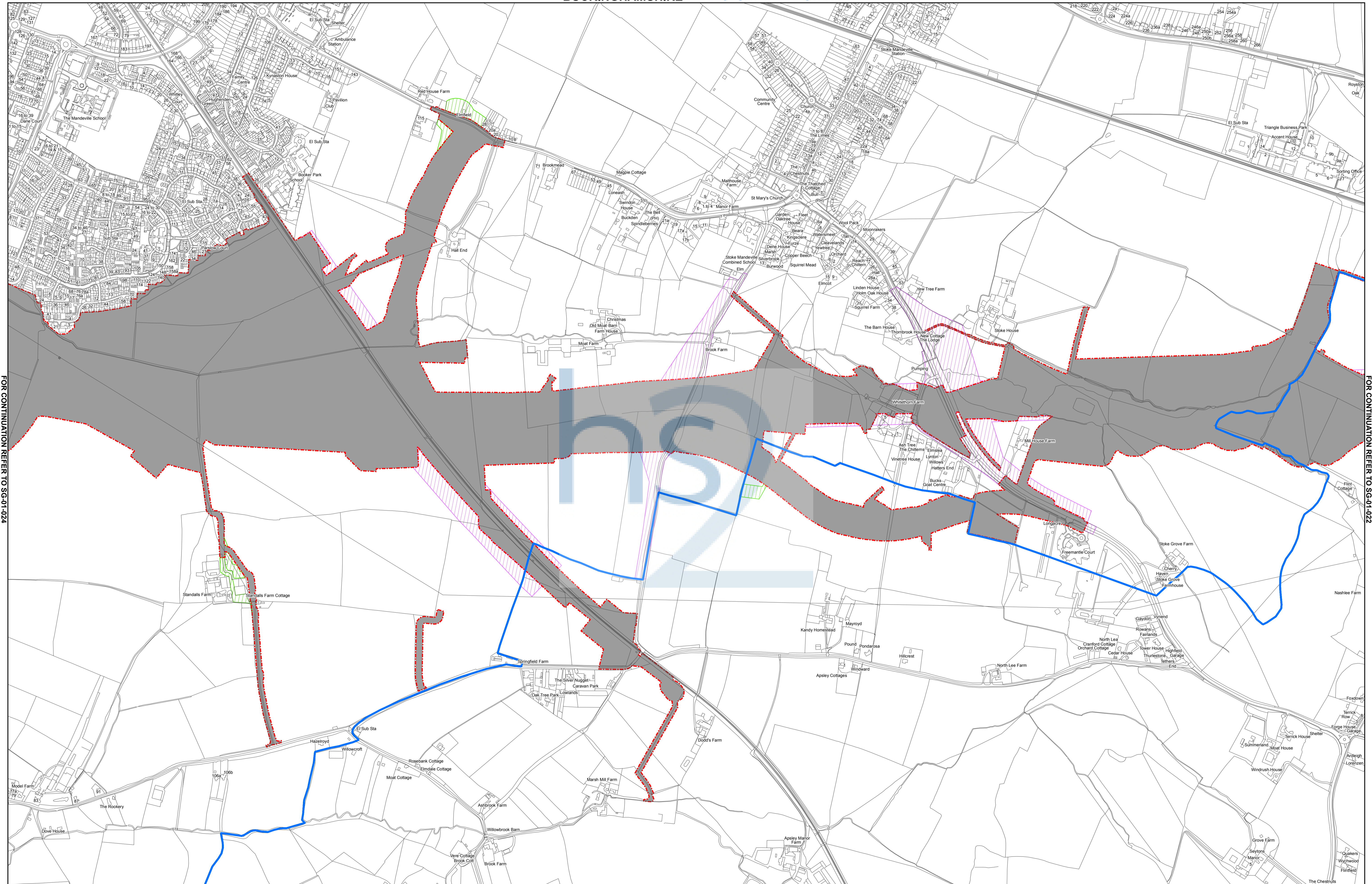
Registered in England. Registration number 3079386.
Registered office: One Canada Square, London E14 0AA.

Scale at A1: **1:5,000**
Scale at A3: **1:10,000**

© Crown copyright and database rights 2016.
Ordnance Survey Licence Number 100049190.

Doc Number: PH1-HS2-PL-MAP-000-000003

Date: 15/08/16



FOR CONTINUATION REFER TO SG-01-024

FOR CONTINUATION REFER TO SG-01-022

Legend

- Limits of Land Subject to Safeguarding Direction
- Safeguarded Area: Surface
- Safeguarded Area: Sub-surface
- Extended Homeowner Protection Zone 2
- Extended Homeowner Protection Zone 1
- District/Borough boundary

Map Number	SG-01-023
Map Name	High Speed Two Phase One Safeguarding Directions
Date of Issue	AUGUST 2016

hs2

HS2 Ltd accept no responsibility for any circumstances, which arise from the reproduction of this map after alteration, amendment or abbreviation or if it is issued in part or issued incomplete in any way.

Registered in England. Registration number 3071988.
Registered office: One Canada Square, London E14 0AA.

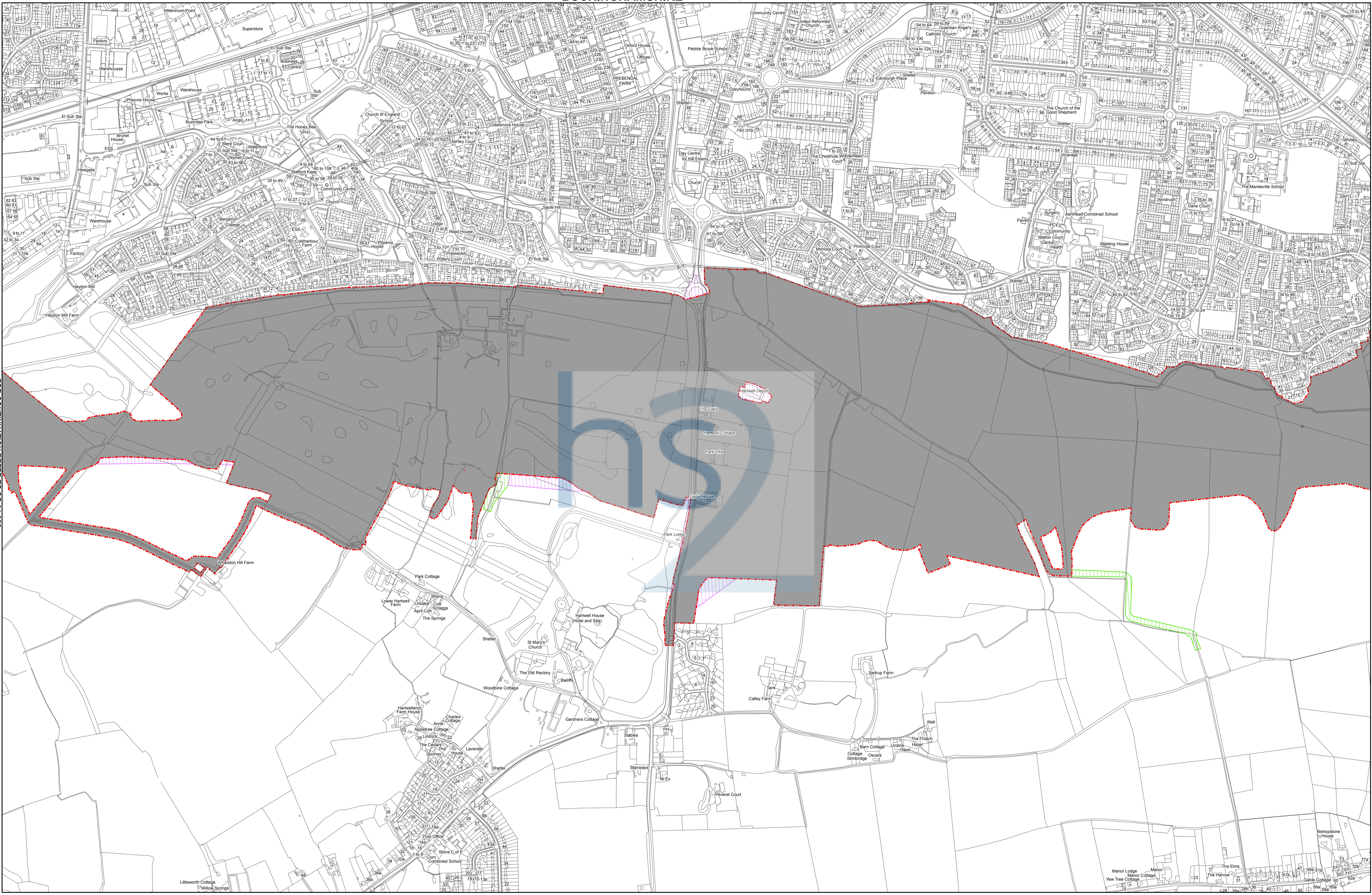
© Crown copyright and database rights 2016.
Ordnance Survey Licence Number 100049190.

Doc Number: LWM-HS2-PL-MAP-000-000029-P02

Scale at A1: 1:5,000
Scale at A3: 1:10,000

Date: 15/08/16

BUCKINGHAMSHIRE AYLESBURY VALE DISTRICT



FOR CONTINUATION REFER TO SG-01-025

FOR CONTINUATION REFER TO SG-01-023

Legend

- Limits of Land Subject to Safeguarding Direction
- Safeguarded Area: Surface
- Safeguarded Area: Sub-surface
- Extended Homeowner Protection Zone 1
- Extended Homeowner Protection Zone 2
- District/Borough boundary

Map Number: SG-01-024
 Map Name: High Speed Two Phase One Safeguarding Directions
 Date of Issue: AUGUST 2016

HS2 Ltd accept no responsibility for any circumstances, which arise from the reproduction of this map after alteration, amendment or abbreviation or if it is issued in part or issued incomplete in any way.

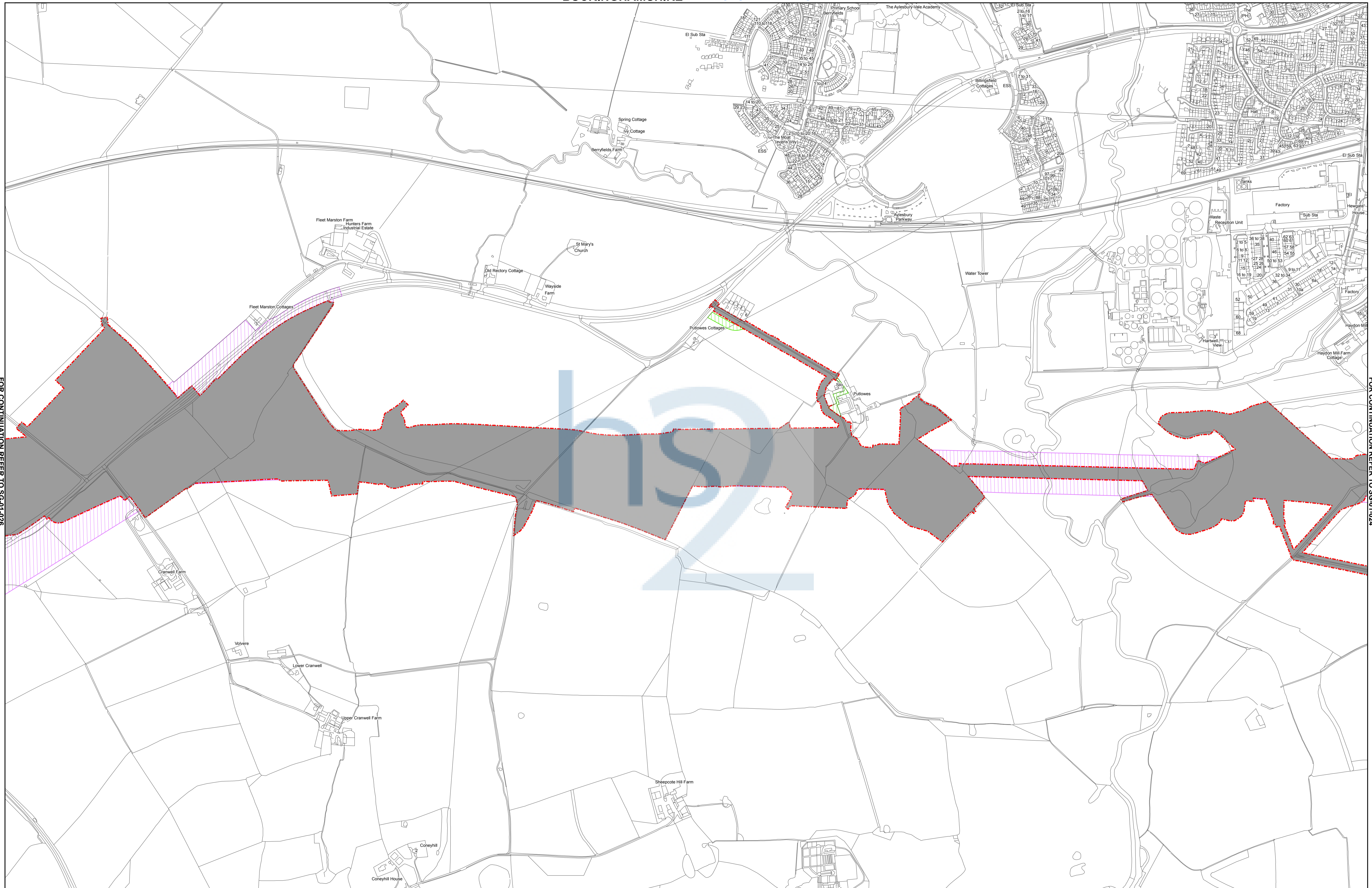
Registered in England. Registration number 3071986.
 Registered office: One Canada Square, London E14 0AA.

© Crown copyright and database rights 2016.
 Ordnance Survey Licence Number 100049190.

Doc Number: LWM-HS2-PL-MAP-000-000030-P02

Scale at A1: 1:5,000
 Scale at A3: 1:10,000

Date: 15/08/16



FOR CONTINUATION REFER TO SG-01-026

FOR CONTINUATION REFER TO SG-01-024

Legend

- Limits of Land Subject to Safeguarding Direction
- Safeguarded Area: Surface
- Safeguarded Area: Sub-surface
- Extended Homeowner Protection Zone 2
- Extended Homeowner Protection Zone 1
- District/Borough boundary

Map Number	SG-01-025
Map Name	High Speed Two Phase One Safeguarding Directions
Date of Issue	AUGUST 2016

HS2 Ltd accept no responsibility for any circumstances, which arise from the reproduction of this map after alteration, amendment or abbreviation or if it is issued in part or issued incomplete in any way.

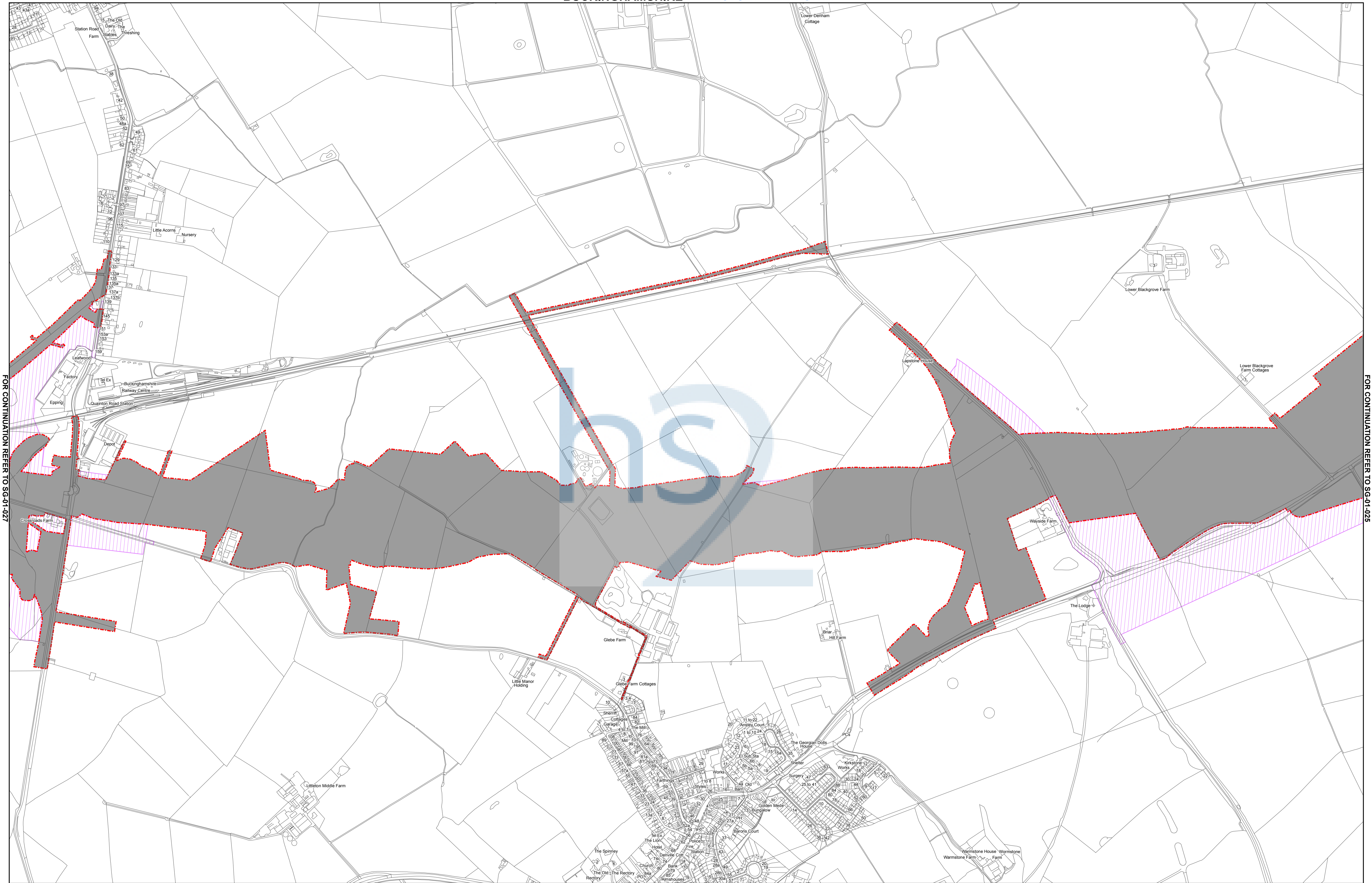
Registered in England. Registration number 0971986.
Registered office: One Canada Square, London E14 0AB.

© Crown copyright and database rights 2016.
Ordnance Survey Licence Number 100049190.

Doc Number: LWM-HS2-PL-MAP-000-000031-P02

Scale at A1: 1:5,000
Scale at A3: 1:10,000

Date: 15/08/16



FOR CONTINUATION REFER TO SG-01-027

FOR CONTINUATION REFER TO SG-01-025

Legend

- Limits of Land Subject to Safeguarding Direction
- Safeguarded Area: Sub-surface
- Extended Homeowner Protection Zone 2
- Safeguarded Area: Surface
- Extended Homeowner Protection Zone 1
- District/Borough boundary

Map Number	SG-01-026
Map Name	High Speed Two Phase One Safeguarding Directions
Date of Issue	AUGUST 2016

HS2 Ltd accept no responsibility for any circumstances, which arise from the reproduction of this map after alteration, amendment or abbreviation or if it is issued in part or issued incomplete in any way.

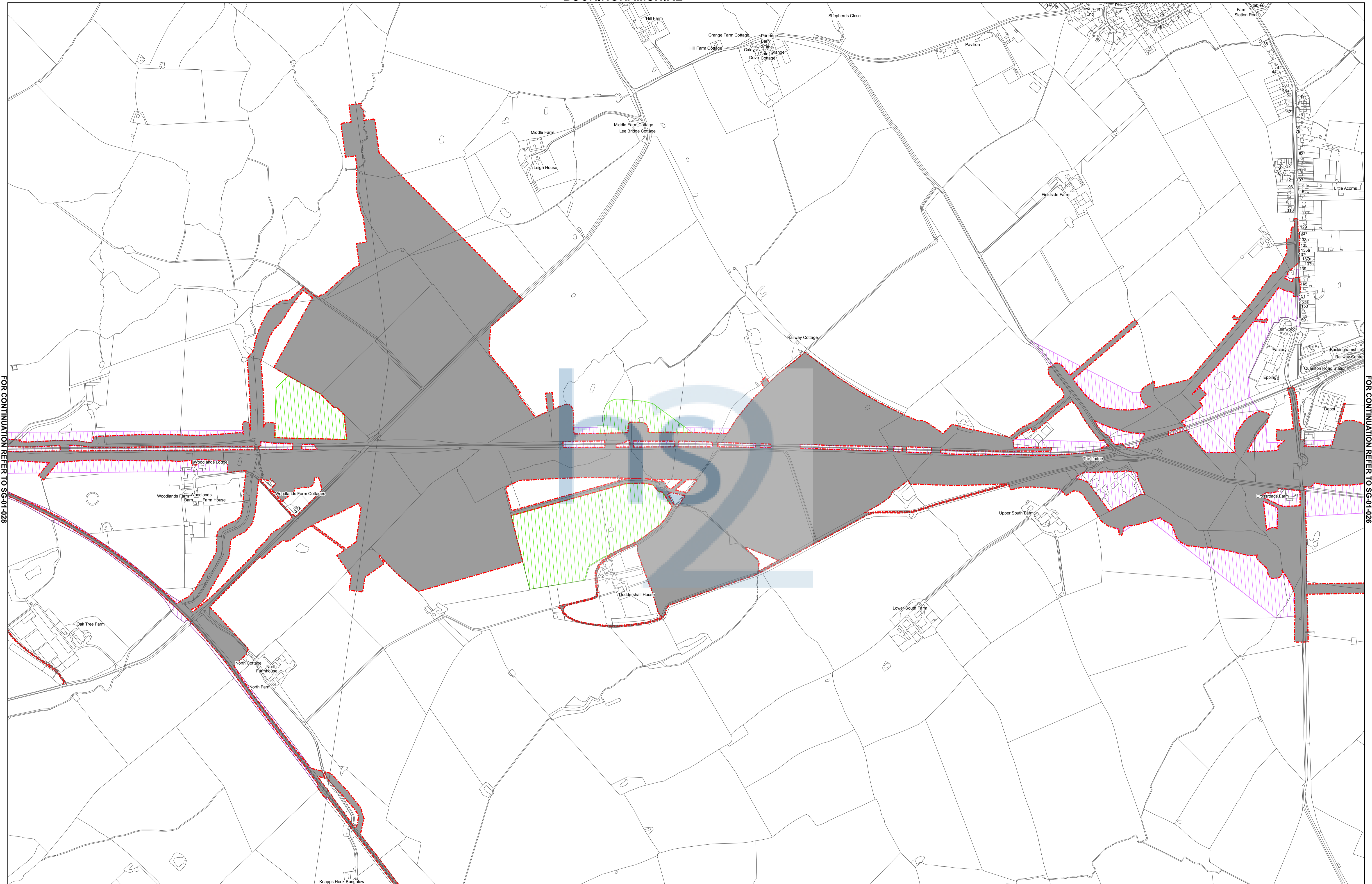
Registered in England. Registration number 3071988.
Registered office: One Canada Square, London E14 0AB.

© Crown copyright and database rights 2016.
Ordnance Survey Licence Number 100049190.

Doc Number: LWM-HS2-PL-MAP-000-000032-P02

Scale at A1: 1:5,000
Scale at A3: 1:10,000

Date: 15/08/16



FOR CONTINUATION REFER TO SG-01-028

FOR CONTINUATION REFER TO SG-01-026

FOR CONTINUATION REFER TO SG-01-027-L1

Legend

- Limits of Land Subject to Safeguarding Direction
- Safeguarded Area: Surface
- Safeguarded Area: Sub-surface
- District/Borough boundary
- Extended Homeowner Protection Zone 2
- Extended Homeowner Protection Zone 1

Map Number	SG-01-027
Map Name	High Speed Two Phase One Safeguarding Directions
Date of Issue	AUGUST 2016

HS2 Ltd accept no responsibility for any circumstances, which arise from the reproduction of this map after alteration, amendment or abbreviation or if it is issued in part or issued incomplete in any way.

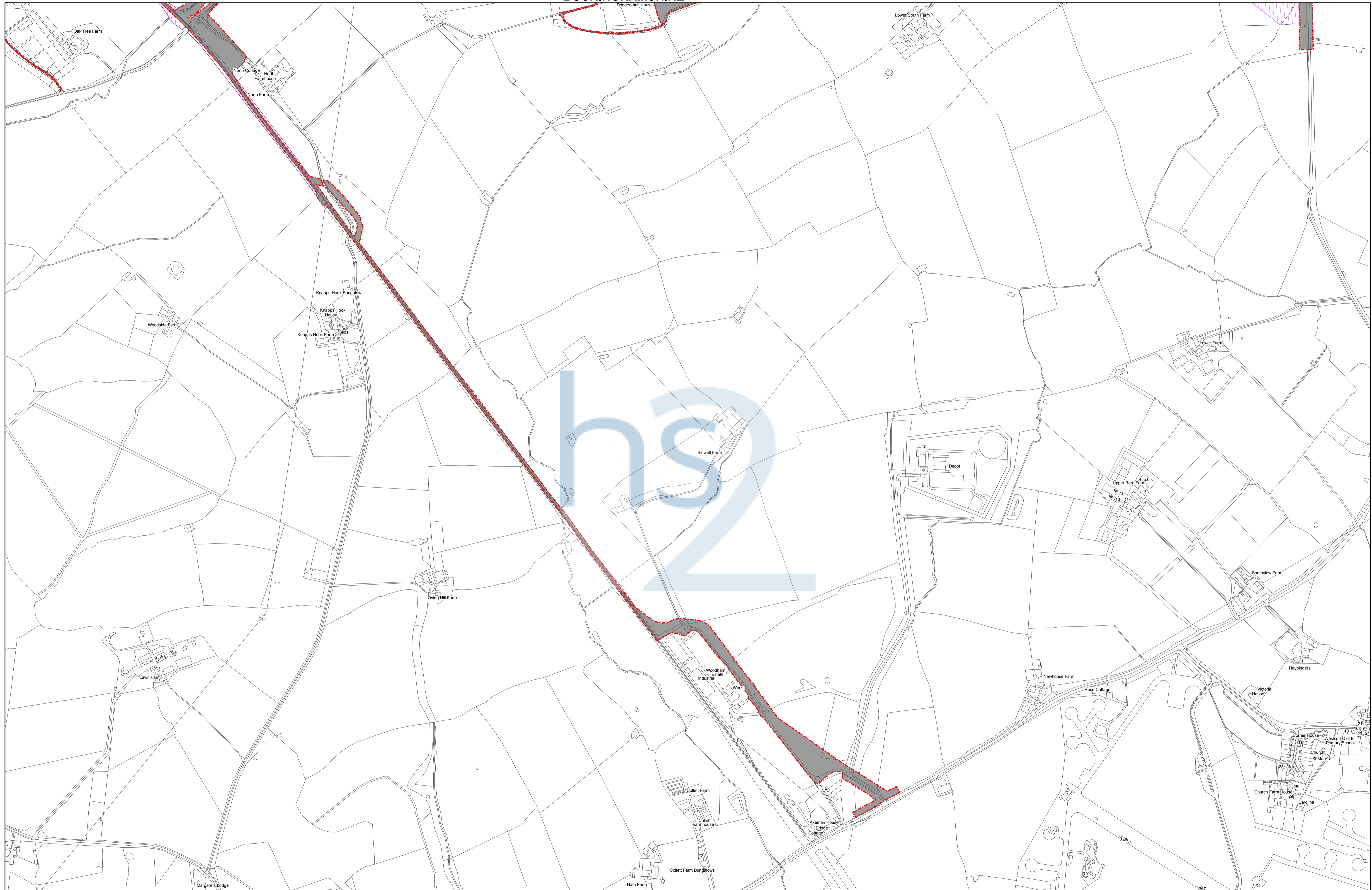
Registered in England. Registration number 3071986.
Registered office: One Canada Square, London E14 0AA.

© Crown copyright and database rights 2016.
Ordnance Survey Licence Number 100049190.

Doc Number: LWM-HS2-PL-MAP-000-000033-P02

Scale at A1: 1:5,000
Scale at A3: 1:10,000

Date: 15/08/16



Legend

- Limits of Land Subject to Safeguarding Direction
- Safeguarded Area: Surface
- Safeguarded Area: Sub-surface
- District/Borough boundary
- Extended Homeowner Protection Zone 2
- Extended Homeowner Protection Zone 1

Map Number	SG-01-027-L1
Map Name	High Speed Two Phase One Safeguarding Directions
Date of Issue	AUGUST 2016

HS2 Ltd accept no responsibility for any circumstances, which arise from the reproduction of this map after alteration, amendment or abbreviation or if it is issued in part or issued incomplete in any way.

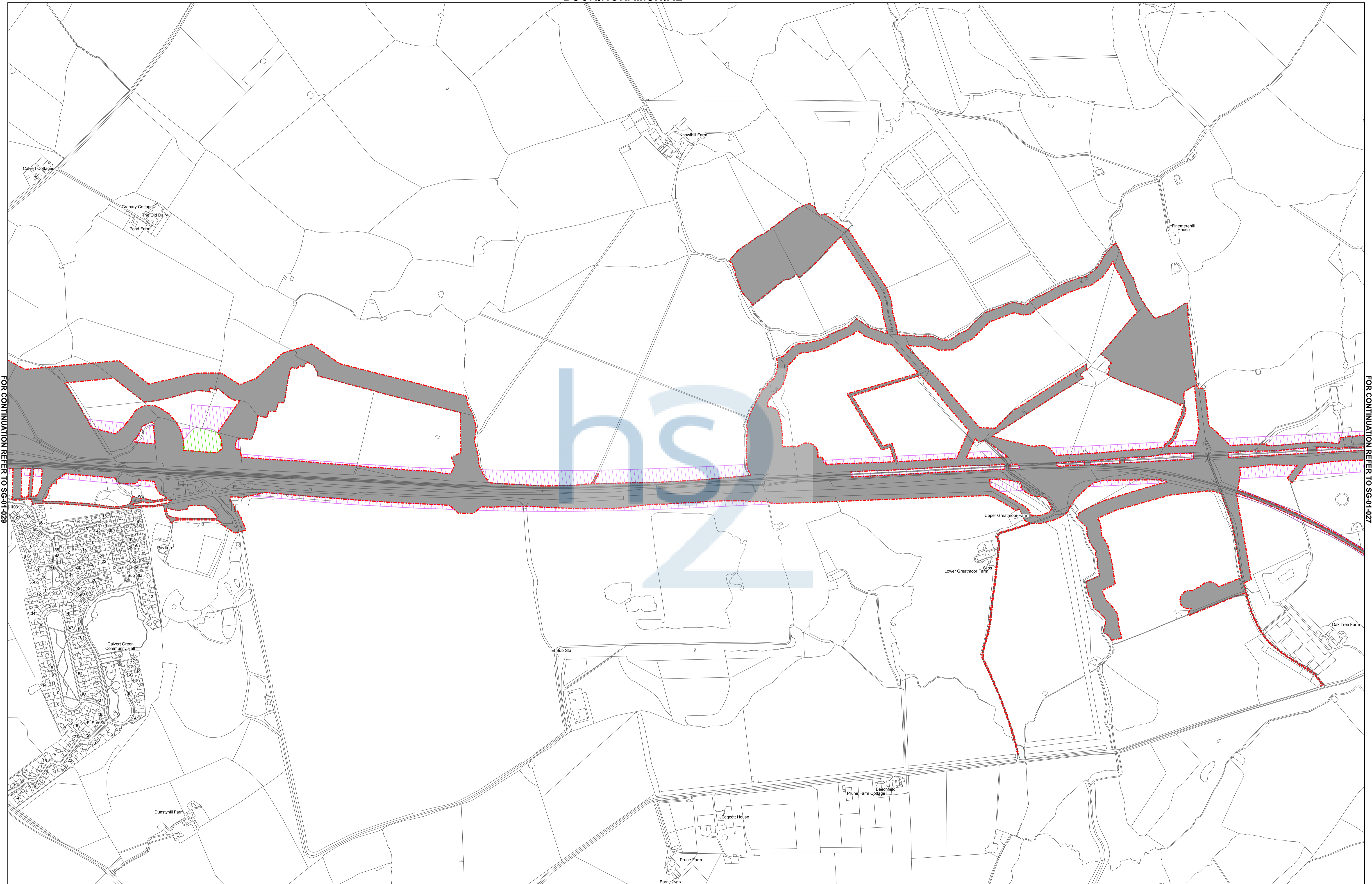
Registered in England. Registration number 3071986.
Registered office: One Canada Square, London E14 0AA.

© Crown copyright and database rights 2016.
Ordnance Survey Licence Number 100049190.

Doc Number: LWM-HS2-PL-MAP-000-000034-P02

Scale at A1: 1:5,000
Scale at A3: 1:10,000

Date: 15/08/16



FOR CONTINUATION REFER TO SG-01-029

FOR CONTINUATION REFER TO SG-01-027

Legend

- Limits of Land Subject to Safeguarding Direction
- Safeguarded Area: Surface
- Safeguarded Area: Sub-surface
- Extended Homeowner Protection Zone 2
- Extended Homeowner Protection Zone 1
- District/Borough boundary

Map Number	SG-01-028
Map Name	High Speed Two Phase One Safeguarding Directions
Date of Issue	AUGUST 2016

HS2 Ltd accept no responsibility for any circumstances, which arise from the reproduction of this map after alteration, amendment or abbreviation or if it is issued in part or issued incomplete in any way.

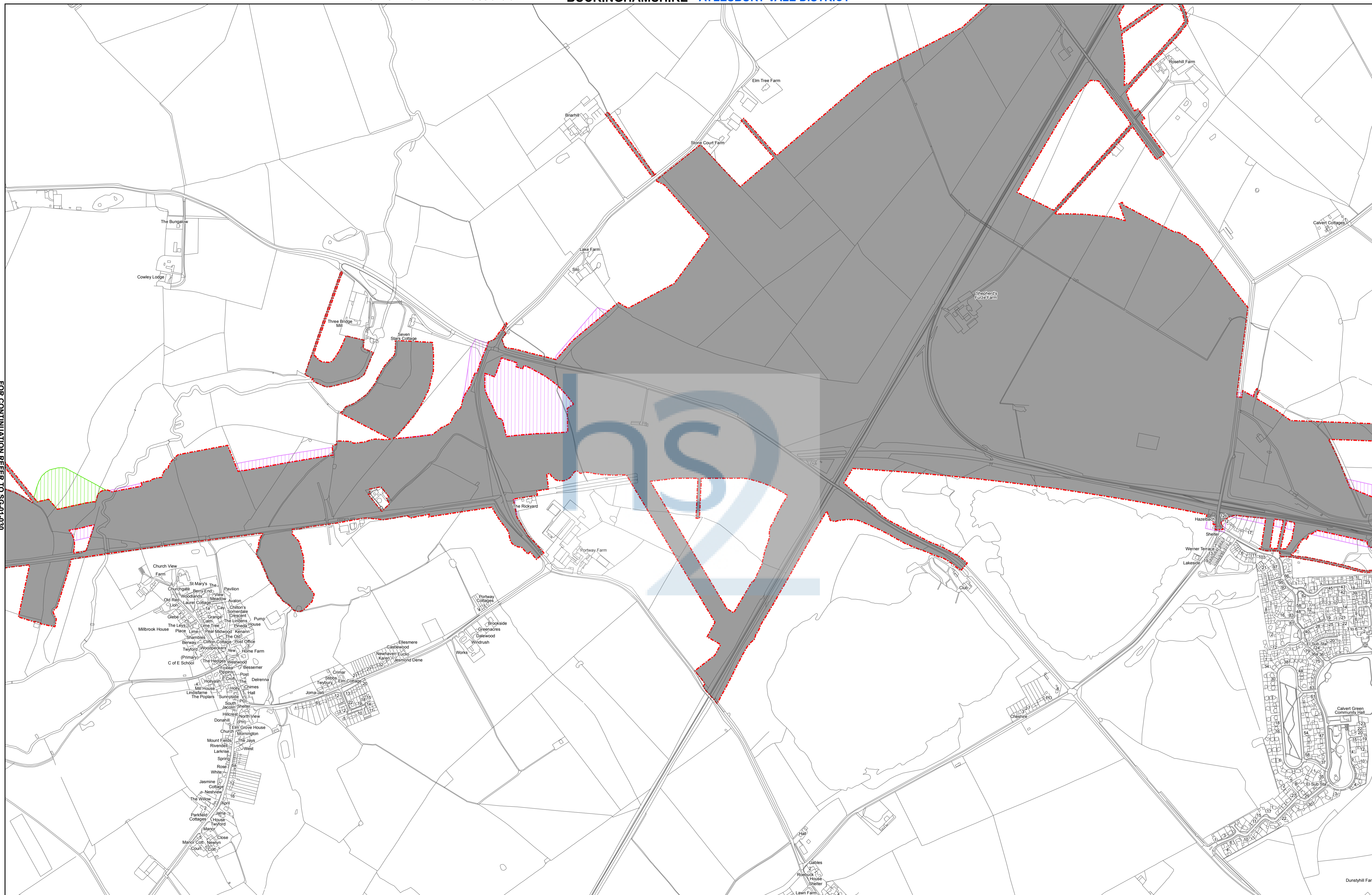
Registered in England. Registration number 3073188.
Registered office: One Canada Square, London E14 0AA.

© Crown copyright and database rights 2016.
Ordnance Survey Licence Number 100049190.

Doc Number: LWM-HS2-PL-MAP-000-000035-P02

Scale at A1: 1:5,000
Scale at A3: 1:10,000

Date: 15/08/16



Legend

- Limits of Land Subject to Safeguarding Direction
- Safeguarded Area: Sub-surface
- Extended Homeowner Protection Zone 2
- Safeguarded Area: Surface
- Extended Homeowner Protection Zone 1
- District/Borough boundary

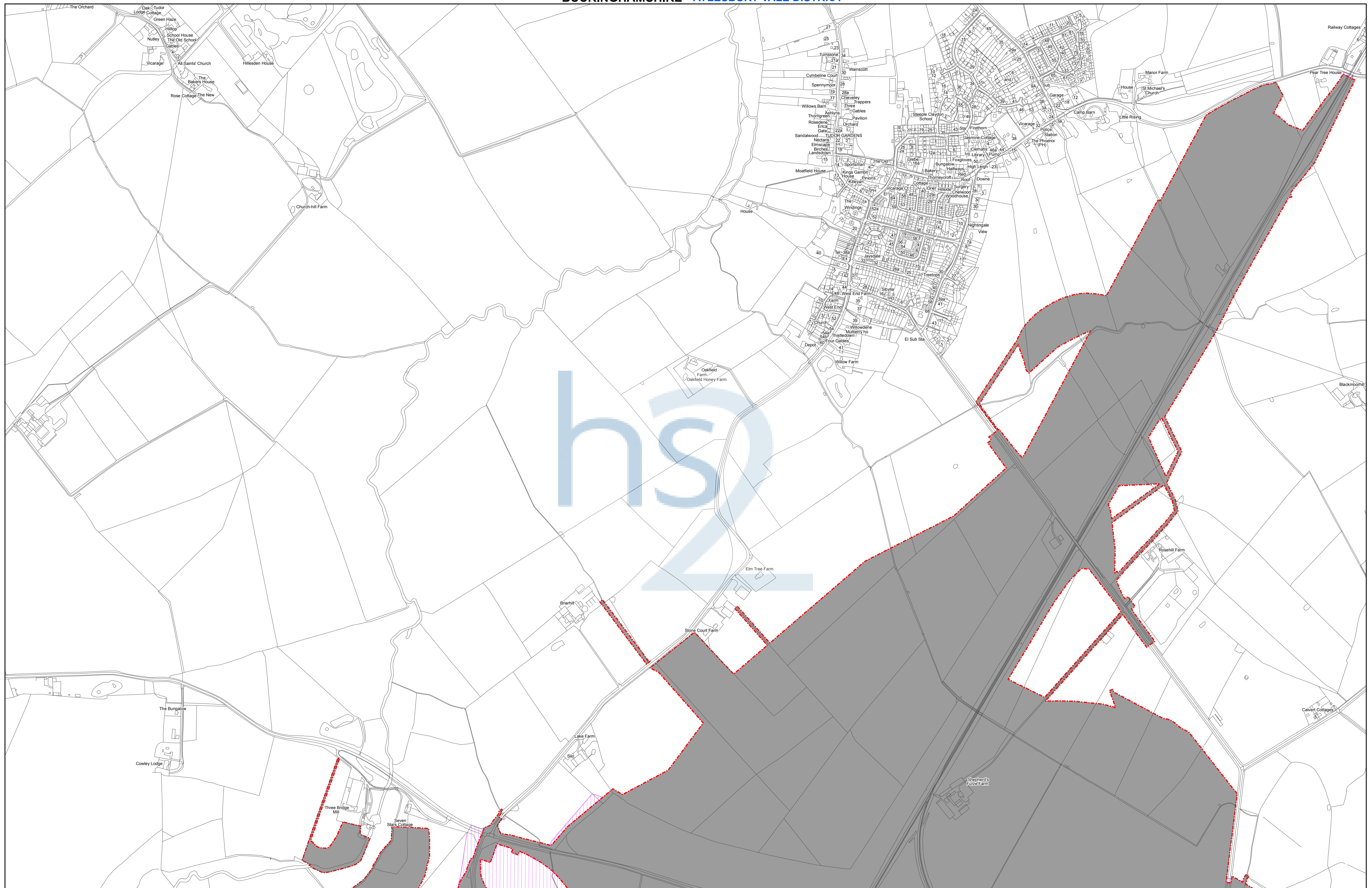
Map Number	SG-01-029
Map Name	High Speed Two Phase One Safeguarding Directions
Date of Issue	AUGUST 2016

Registered in England. Registration number 3079386.
Registered office: One Canada Square, London E14 0AA.
© Crown copyright and database rights 2016.
Ordnance Survey Licence Number 100049190.
Doc Number: LWM-HS2-PL-MAP-000-000036-P02

HS2 Ltd accept no responsibility for any circumstances, which arise from the reproduction of this map after alteration, amendment or abbreviation or if it is issued in part or issued incomplete in any way.

Scale at A1: 1:5,000
Scale at A3: 1:10,000

Date: 15/08/16



FOR CONTINUATION REFER TO SG-01-029

Legend

- Limits of Land Subject to Safeguarding Direction
- Safeguarded Area: Surface
- Safeguarded Area: Sub-surface
- Extended Homeowner Protection Zone 2
- Extended Homeowner Protection Zone 1
- District/Borough boundary

Map Number	SG-01-029-R1
Map Name	High Speed Two Phase One Safeguarding Directions
Date of Issue	AUGUST 2016

HS2 Ltd accept no responsibility for any circumstances, which arise from the reproduction of this map after alteration, amendment or abbreviation or if it is issued in part or issued incomplete in any way.

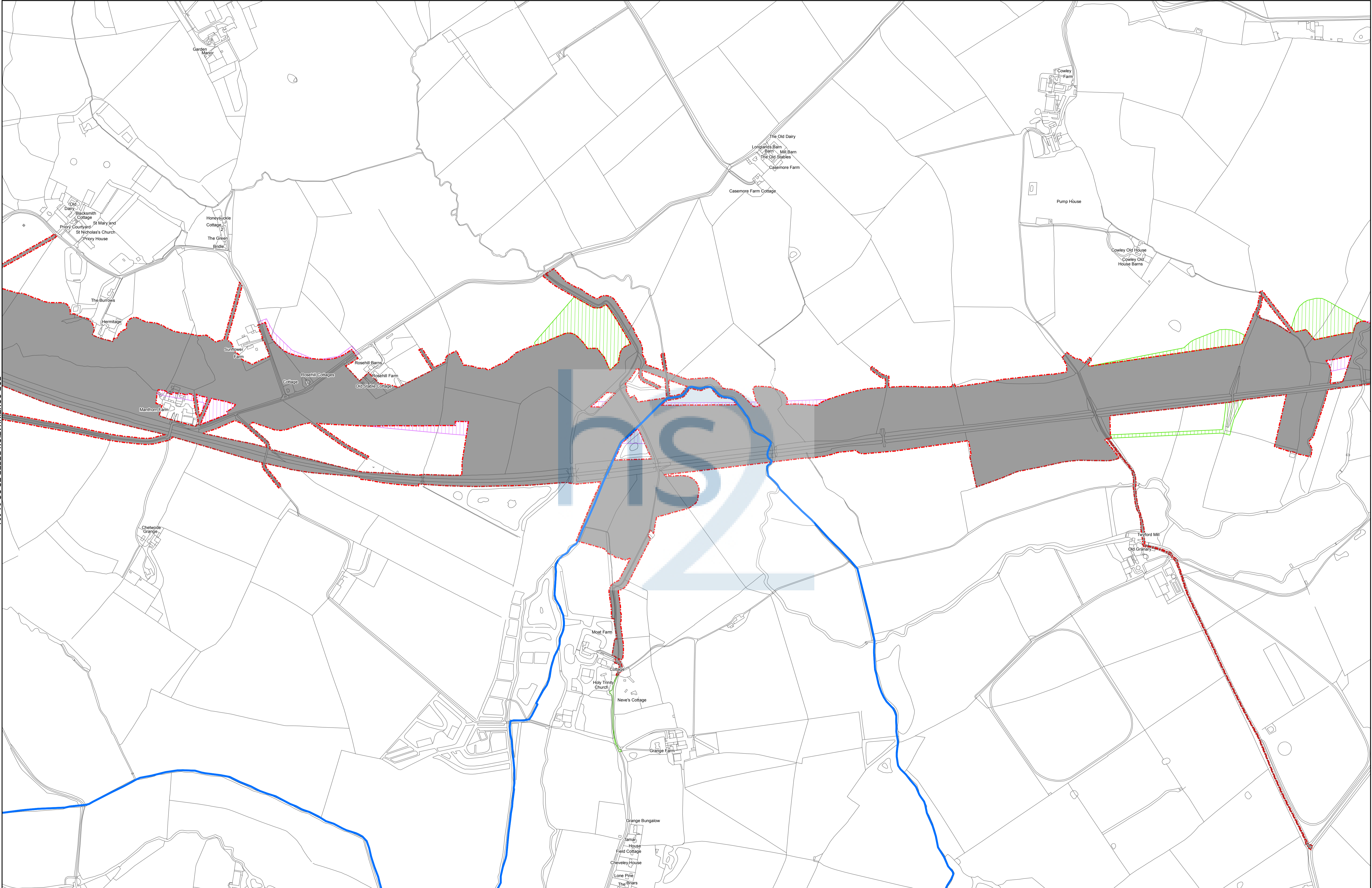
Registered in England. Registration number 3071988.
Registered office: One Canada Square, London E14 0AB.

© Crown copyright and database rights 2016.
Ordnance Survey Licence Number 100049190.

Doc Number: LWM-HS2-PL-MAP-000-000037-P02

Scale at A1: 1:5,000
Scale at A3: 1:10,000

Date: 15/08/16



FOR CONTINUATION REFER TO SG-01-031

FOR CONTINUATION REFER TO SG-01-029

Legend

- Limits of Land Subject to Safeguarding Direction
- Safeguarded Area: Surface
- Safeguarded Area: Sub-surface
- Extended Homeowner Protection Zone 1
- Extended Homeowner Protection Zone 2
- District/Borough boundary

Map Number	SG-01-030
Map Name	High Speed Two Phase One Safeguarding Directions
Date of Issue	AUGUST 2016

HS2 Ltd accept no responsibility for any circumstances, which arise from the reproduction of this map after alteration, amendment or abbreviation or if it is issued in part or issued incomplete in any way.

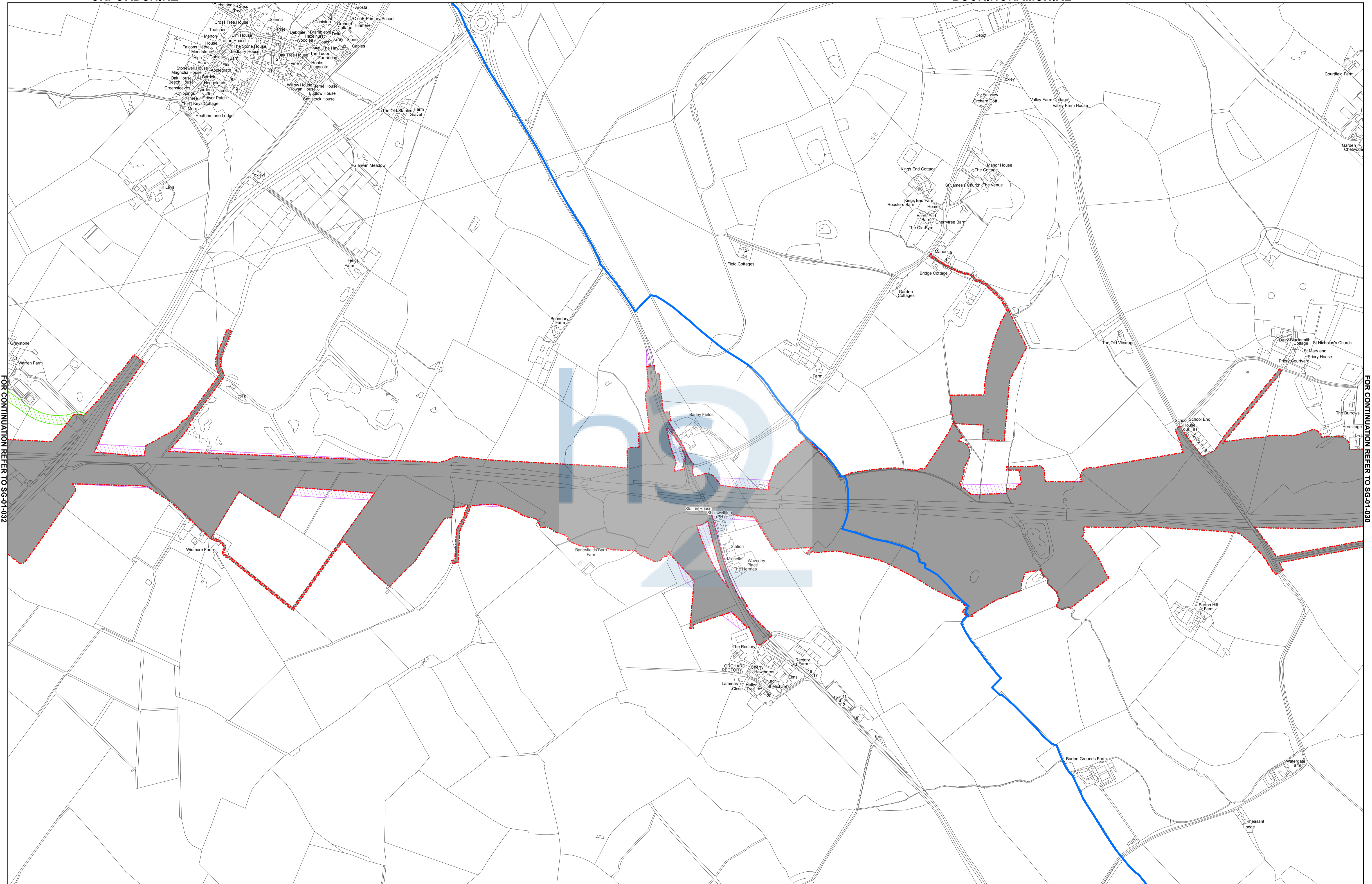
Registered in England. Registration number 3071986.
Registered office: One Canada Square, London E14 0AA.

© Crown copyright and database rights 2016.
Ordnance Survey Licence Number 100049190.

Doc Number: LWM-HS2-PL-MAP-000-000038-P02

Scale at A1: 1:5,000
Scale at A3: 1:10,000

Date: 15/08/16



FOR CONTINUATION REFER TO SG-01-032

FOR CONTINUATION REFER TO SG-01-030

Legend

- Limits of Land Subject to Safeguarding Direction
- Safeguarded Area: Surface
- Safeguarded Area: Sub-surface
- Extended Homeowner Protection Zone 2
- Extended Homeowner Protection Zone 1
- District/Borough boundary

Map Number	SG-01-031
Map Name	High Speed Two Phase One Safeguarding Directions
Date of Issue	AUGUST 2016

HS2 Ltd accept no responsibility for any circumstances, which arise from the reproduction of this map after alteration, amendment or abbreviation or if it is issued in part or issued incomplete in any way.

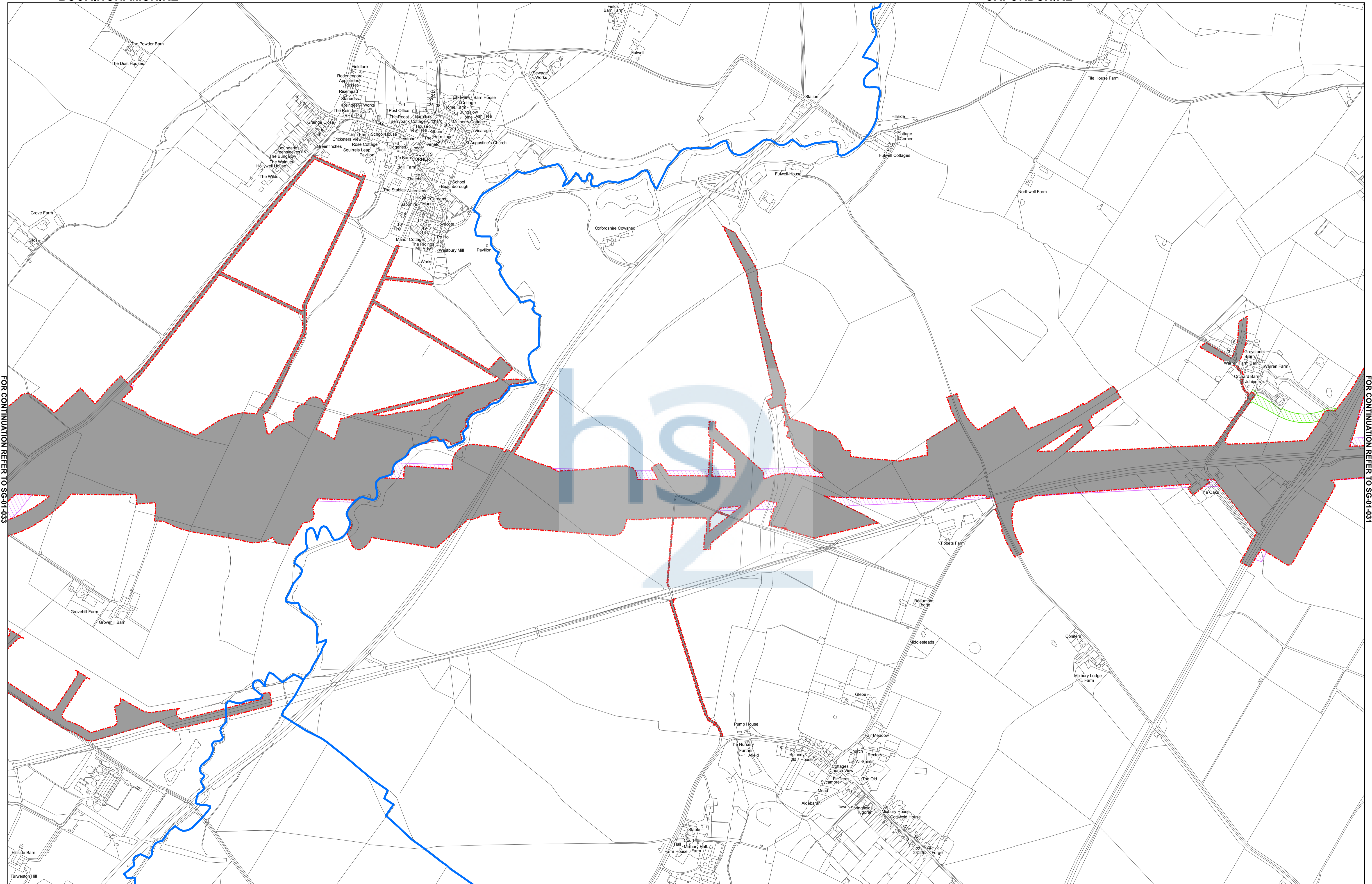
Registered in England. Registration number 3071936.
Registered office: One Canada Square, London E14 0AA.

© Crown copyright and database rights 2016.
Ordnance Survey Licence Number 100049190.

Doc Number: LWM-HS2-PL-MAP-000-000039-P02

Scale at A1: 1:5,000
Scale at A3: 1:10,000

Date: 15/08/16



FOR CONTINUATION REFER TO SG-01-033

FOR CONTINUATION REFER TO SG-01-031

Legend

- Limits of Land Subject to Safeguarding Direction
- Safeguarded Area: Surface
- Safeguarded Area: Sub-surface
- Extended Homeowner Protection Zone 1
- Extended Homeowner Protection Zone 2
- District/Borough boundary

Map Number SG-01-032

High Speed Two Phase One Safeguarding Directions

AUGUST 2016

hs2

HS2 Ltd accept no responsibility for any circumstances, which arise from the reproduction of this map after alteration, amendment or abbreviation or if it is issued in part or issued incomplete in any way.

Registered in England. Registration number 3071988.
Registered office: One Canada Square, London E14 0AB.

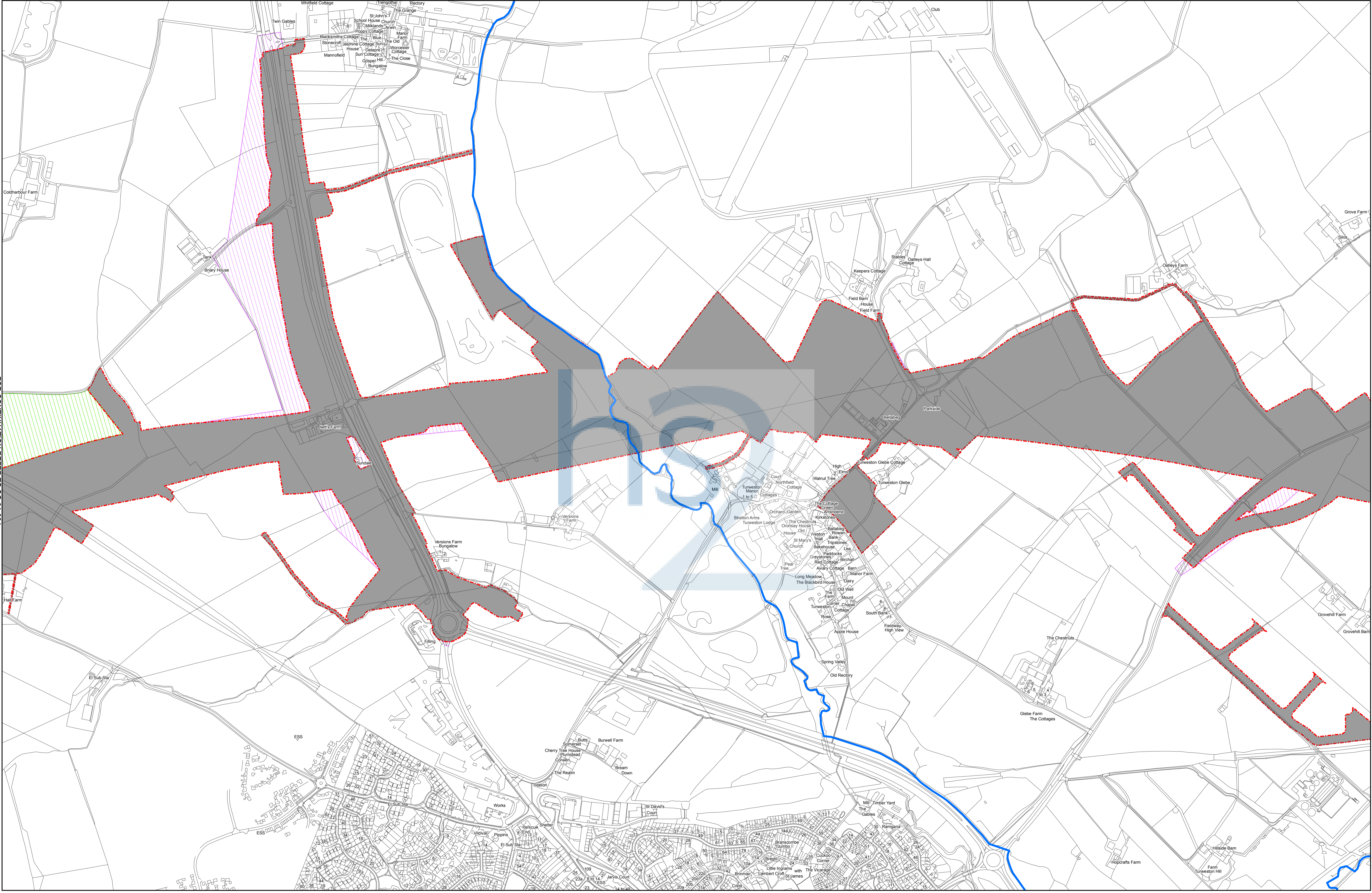
© Crown copyright and database rights 2016.
Ordnance Survey Licence Number 100049190.

Doc Number: LWM-HS2-PL-MAP-000-000040-P02

Scale at A1: 1:5,000
Scale at A3: 1:10,000

Date of Issue

Date: 15/08/16



FOR CONTINUATION REFER TO SG-01-034

FOR CONTINUATION REFER TO SG-01-032

Legend

- Limits of Land Subject to Safeguarding Direction
- Safeguarded Area: Surface
- Safeguarded Area: Sub-surface
- Extended Homeowner Protection Zone 2
- Extended Homeowner Protection Zone 1
- District/Borough boundary

Map Number	SG-01-033
Map Name	High Speed Two Phase One Safeguarding Directions
Date of Issue	AUGUST 2016

Registered in England. Registration number 3071988.
Registered office: One Canada Square, London E14 0AD.
© Crown copyright and database rights 2016.
Ordnance Survey Licence Number 100049190.

HS2 Ltd accept no responsibility for any circumstances, which arise from the reproduction of this map after alteration, amendment or abbreviation or if it is issued in part or issued incomplete in any way.

Scale at A1: 1:5,000
Scale at A3: 1:10,000