



February 2016

# High Speed Rail (London - West Midlands)

Consolidated Plans and Sections as amended in the House of Commons Select Committee

PLANS AND SECTIONS | Volume 7 | Standing orders 33 and 50(2)

**Secretary of State for Transport**  
Department for Transport  
Great Minster House  
33 Horseferry Road  
London SW1P 4DR

**Winckworth Sherwood LLP**  
Minerva House  
5 Montague Close  
London SE1 9BB  
*(Parliamentary Agents)*

**Eversheds LLP**  
1 Wood Street  
London EC2V 7WS  
*(Parliamentary Agents)*

**HS2 Ltd**  
One Canada Square  
London E14 5AB

February 2016



# High Speed Rail (London - West Midlands)

**Consolidated Plans and Sections as amended in the House of Commons Select Committee**

**PLANS AND SECTIONS | Volume 7 | Standing orders 33 and 50(2)**

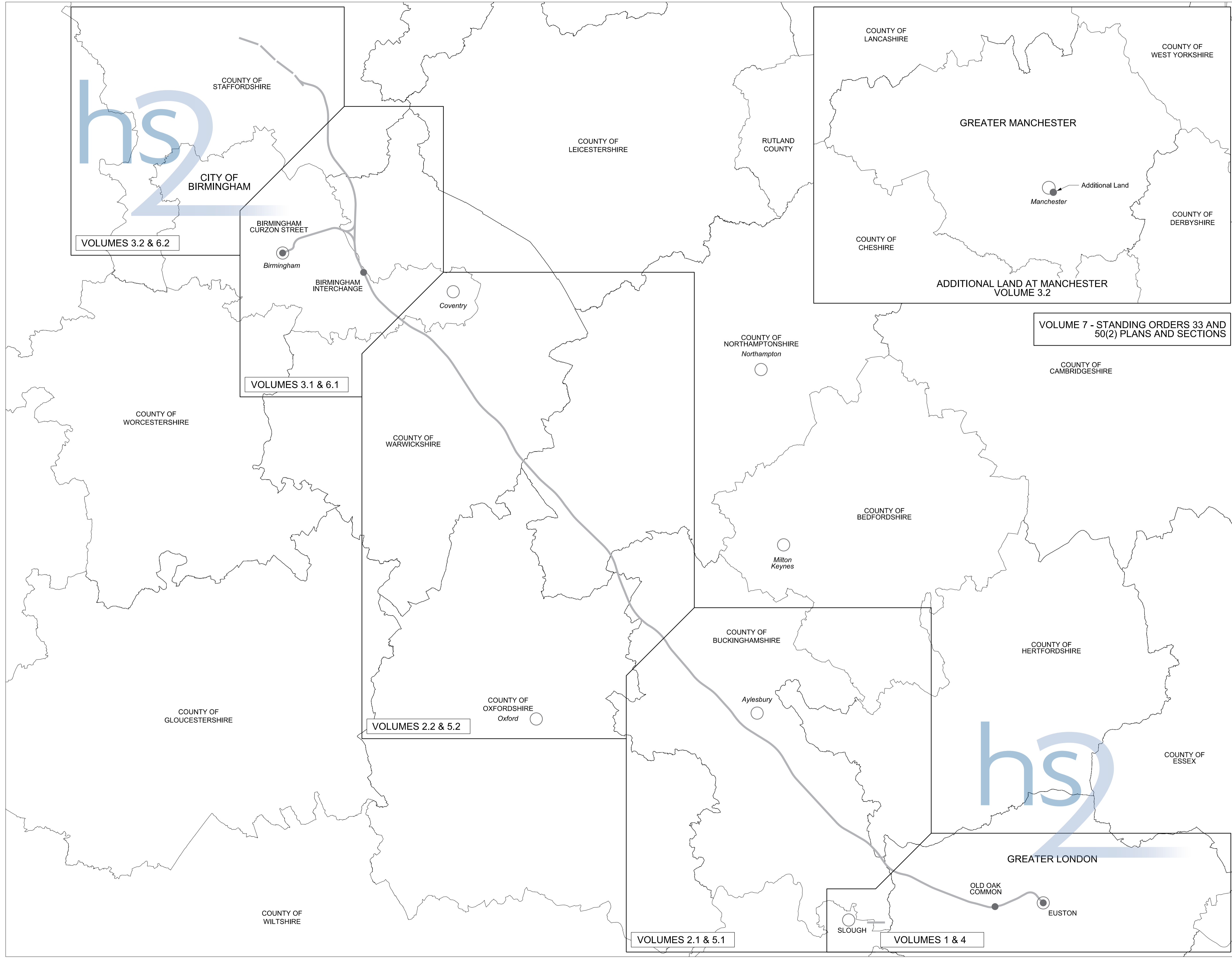
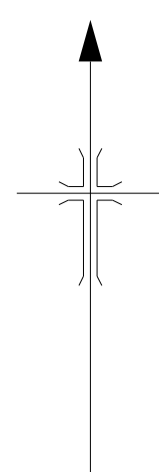
**Secretary of State for Transport**  
Department for Transport  
Great Minster House  
33 Horseferry Road  
London SW1P 4DR

**Winckworth Sherwood LLP**  
Minerva House  
5 Montague Close  
London SE1 9BB  
*(Parliamentary Agents)*

**Eversheds LLP**  
1 Wood Street  
London EC2V 7WS  
*(Parliamentary Agents)*

**HS2 Ltd**  
One Canada Square  
London E14 5AB


# SCHEME DIAGRAM



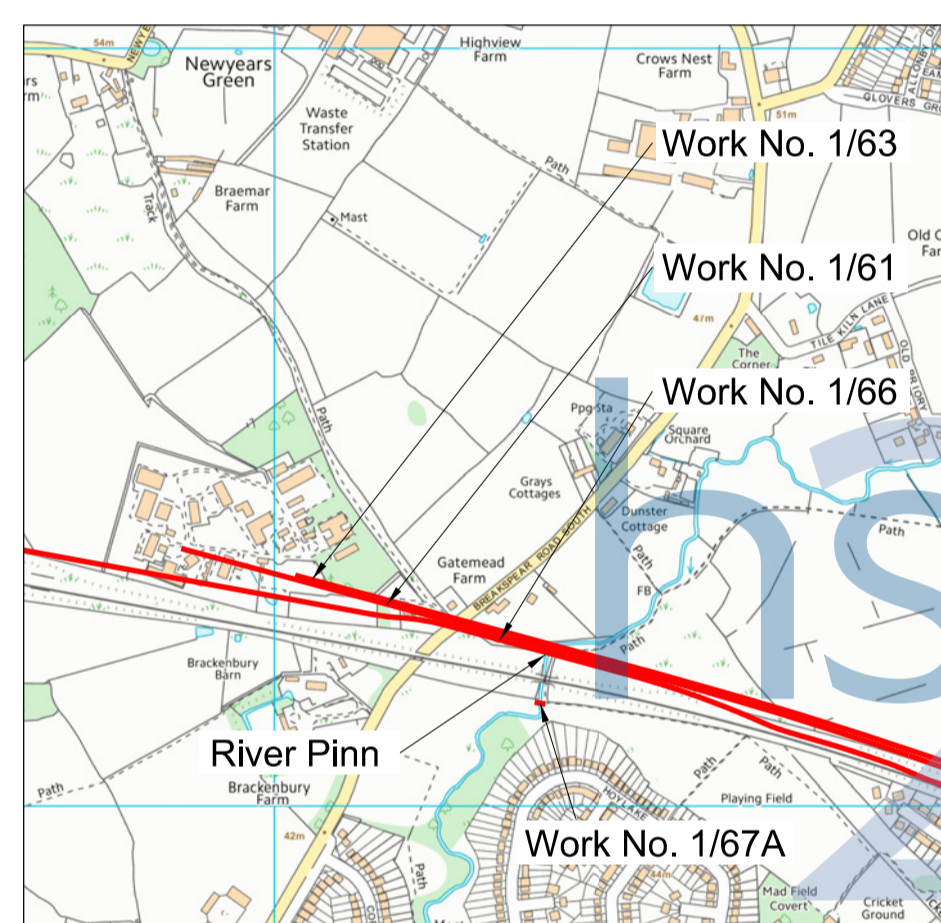


AMENDMENTS TO THIS SHEET  
ARE AS FOLLOWS :-

Work No. 1/67A added

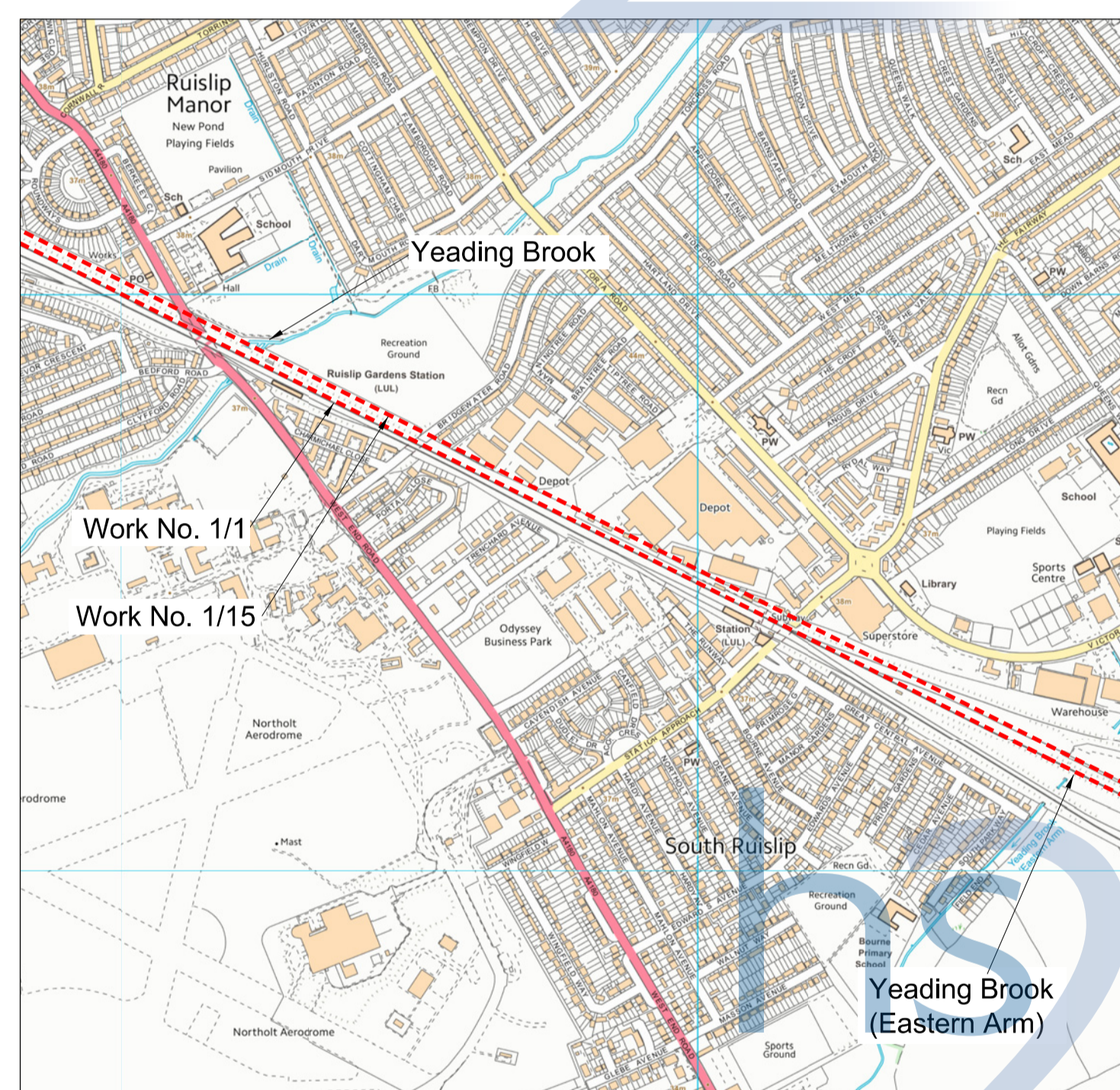


LONDON BOROUGH OF HILLINGDON  
Works Nos. 1/61, 1/63, 1/66, 1/67A



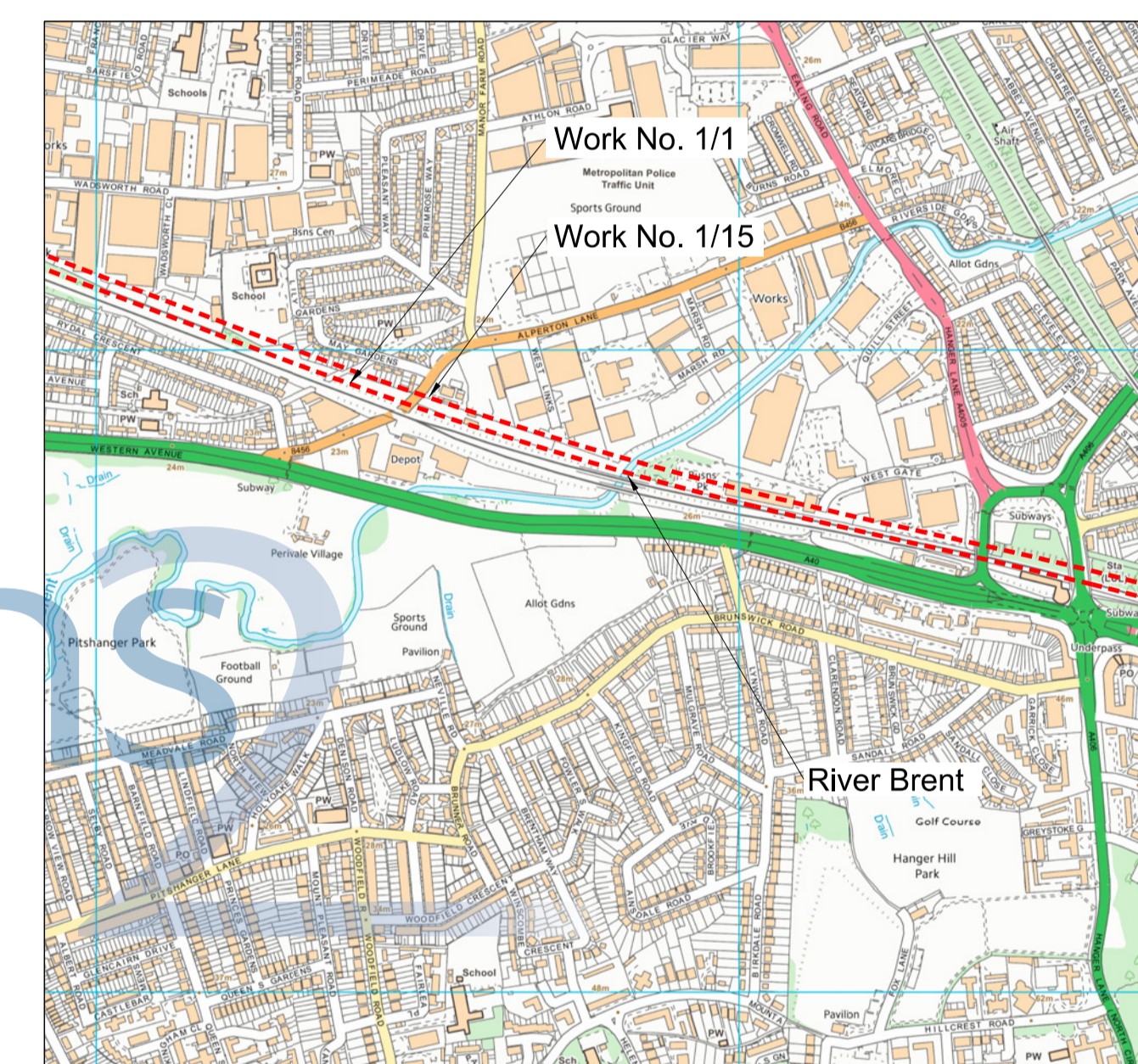
- Proposed Bridge (Work No. 1/61) over River Pinn
- Proposed Bridge (Work No. 1/63) over River Pinn
- Proposed Bridge (Work No. 1/66) over River Pinn
- Proposed Temporary Bridge (Work No. 1/67A) over River Pinn

LONDON BOROUGH OF HILLINGDON  
Works Nos. 1/1, 1/15



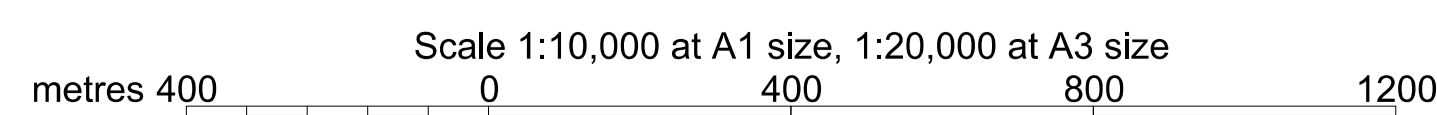
- Proposed Tunnels (Works Nos. 1/1, 1/15) under Yeading Brook (Eastern Arm)
- Proposed Tunnels (Works Nos. 1/1, 1/15) under Yeading Brook

LONDON BOROUGH OF BRENT Work No. 1/15  
LONDON BOROUGH OF EALING Work No. 1/1



- Proposed Tunnels (Works Nos. 1/1, 1/15) under River Brent

This map is based upon ordnance survey material with the permission of ordnance survey on behalf of the controller of Her Majesty's stationery office crown copyright. Unauthorised reproduction infringes crown copyright and may lead to prosecution or civil proceedings (ordnance survey licence 100049190)

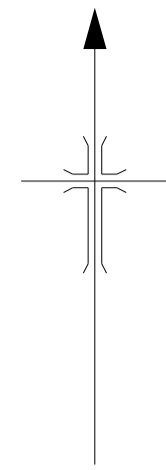


Drawing No.  
C221-MMD-HY-DLO-010-000011-CB Rev CB



AMENDMENTS TO THIS SHEET  
ARE AS FOLLOWS :-  
Work No. 2/4B added  
Work No. 2/4A removed

REPLACEMENT SHEET No. 7-02  
IN PARLIAMENT - SESSION 2015-16  
HIGH SPEED RAIL  
(LONDON - WEST MIDLANDS)  
ADDITIONAL PROVISION  
(JULY 2015)  
STANDING ORDER 33 MAPS

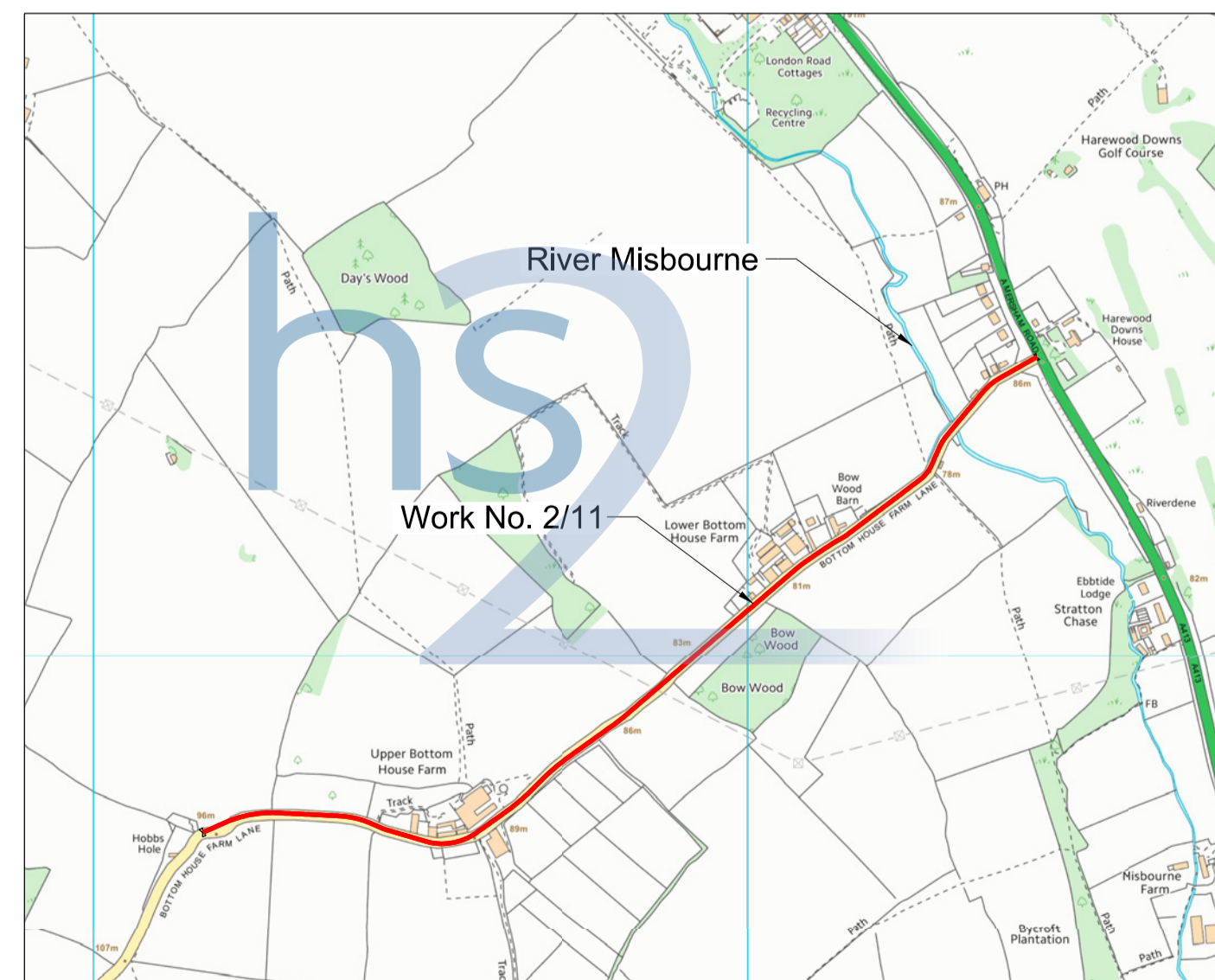


COUNTY OF BUCKINGHAMSHIRE  
DISTRICT OF SOUTH BUCKINGHAMSHIRE &  
LONDON BOROUGH OF HILLINGDON  
Works Nos. 2/1, 2/1C, 2/4B



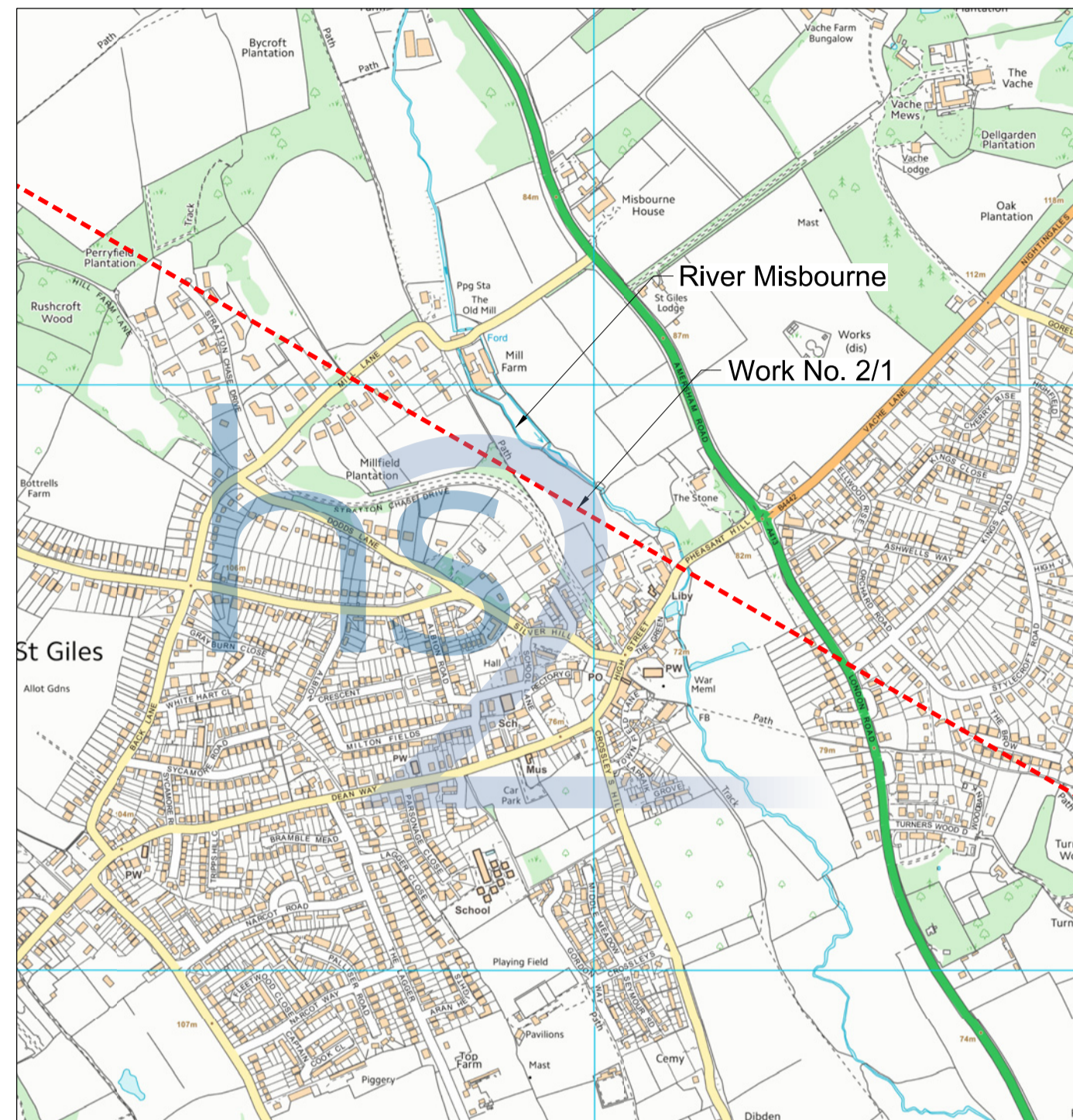
Proposed Viaduct (Work No. 2/1) over River Colne and Newyears Green Bourne  
Proposed Bridge (Work No. 2/1C) over Newyears Green Bourne  
Proposed Temporary Bridge (Work No. 2/4B) over River Colne

COUNTY OF BUCKINGHAMSHIRE  
DISTRICT OF CHILTERN  
Work No. 2/11



Proposed alteration to Bridge (Work No. 2/11) over River Misbourne

COUNTY OF BUCKINGHAMSHIRE  
DISTRICT OF CHILTERN  
Work No. 2/1



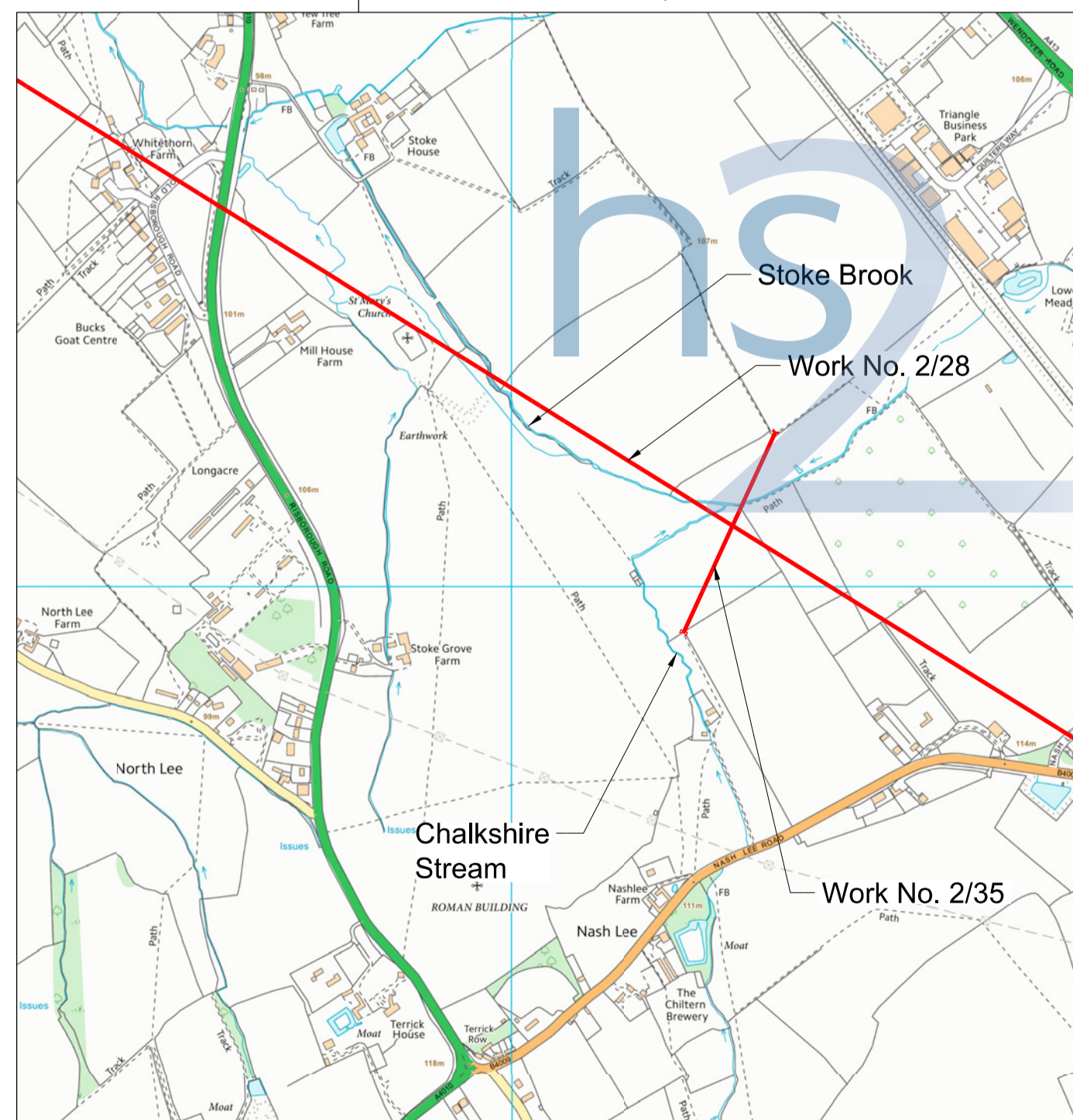
Proposed Tunnel under River Misbourne

COUNTY OF BUCKINGHAMSHIRE  
DISTRICT OF CHILTERN  
Work No. 2/1



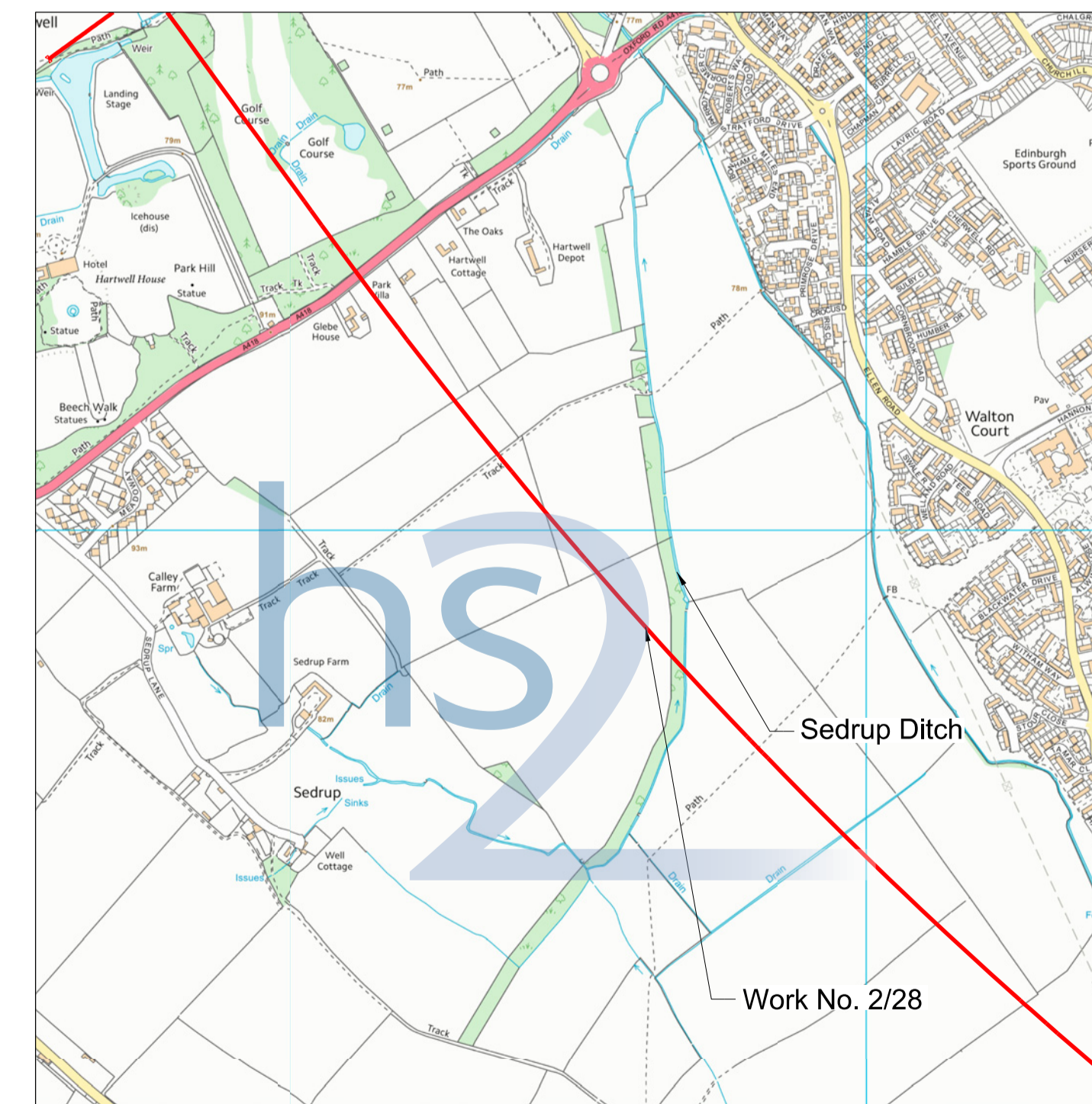
Proposed Tunnel under River Misbourne

COUNTY OF BUCKINGHAMSHIRE  
DISTRICT OF AYLESBURY VALE  
Works Nos. 2/28, 2/35



Proposed Bridge (Work No. 2/28) over Stoke Brook  
Proposed Bridge (Work No. 2/35) over Stoke Brook  
Proposed Bridge (Work No. 2/28) over Chalkshire Stream

COUNTY OF BUCKINGHAMSHIRE  
DISTRICT OF AYLESBURY VALE  
Work No. 2/28




Proposed Bridge over Sedrup Ditch

Scale 1:10000 at A1 size, 1:20000 at A3 size  
metres 400 0 400 800 1200

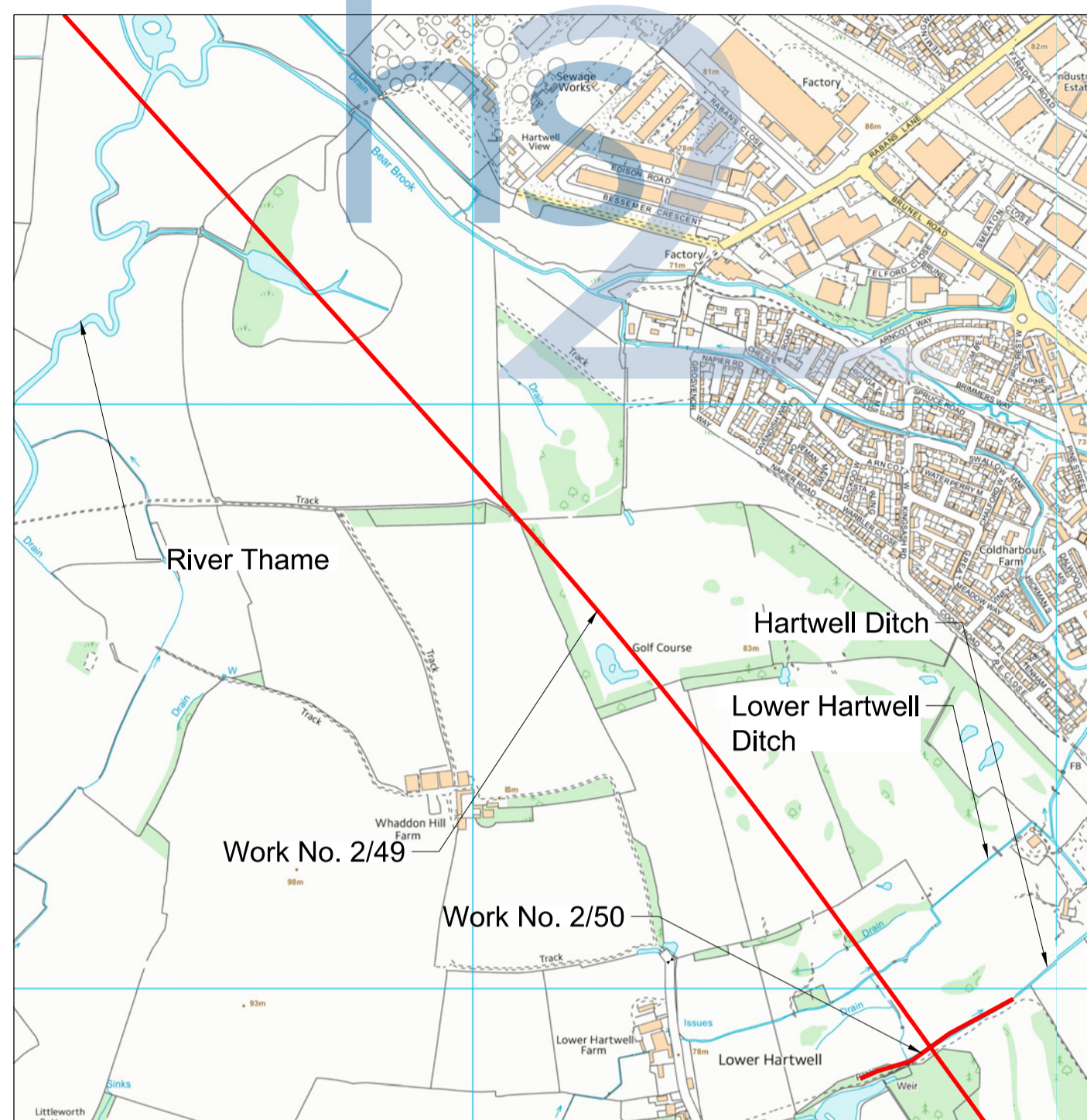
This map is based upon Ordnance Survey material with the permission of Ordnance Survey on behalf of the Controller of Her Majesty's Stationery Office Crown Copyright. Unauthorised reproduction infringes Crown Copyright and may lead to prosecution or civil proceedings (Ordnance Survey Licence 100049190)

Drawing No. C222-ATK-HY-DPL-020-220001-CB Rev CB



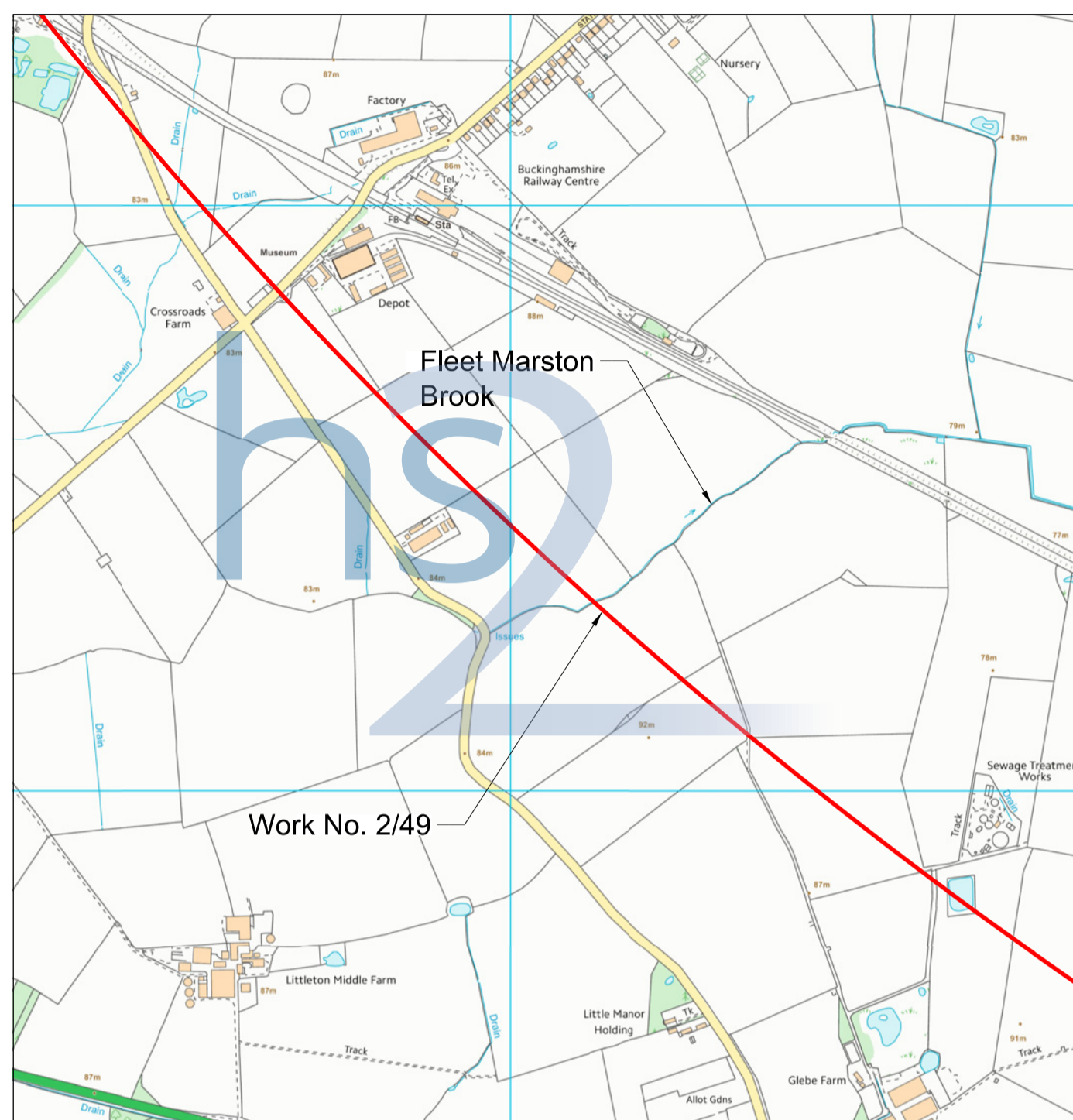


COUNTY OF BUCKINGHAMSHIRE  
DISTRICT OF AYLESBURY VALE  
Works Nos. 2/49, 2/50



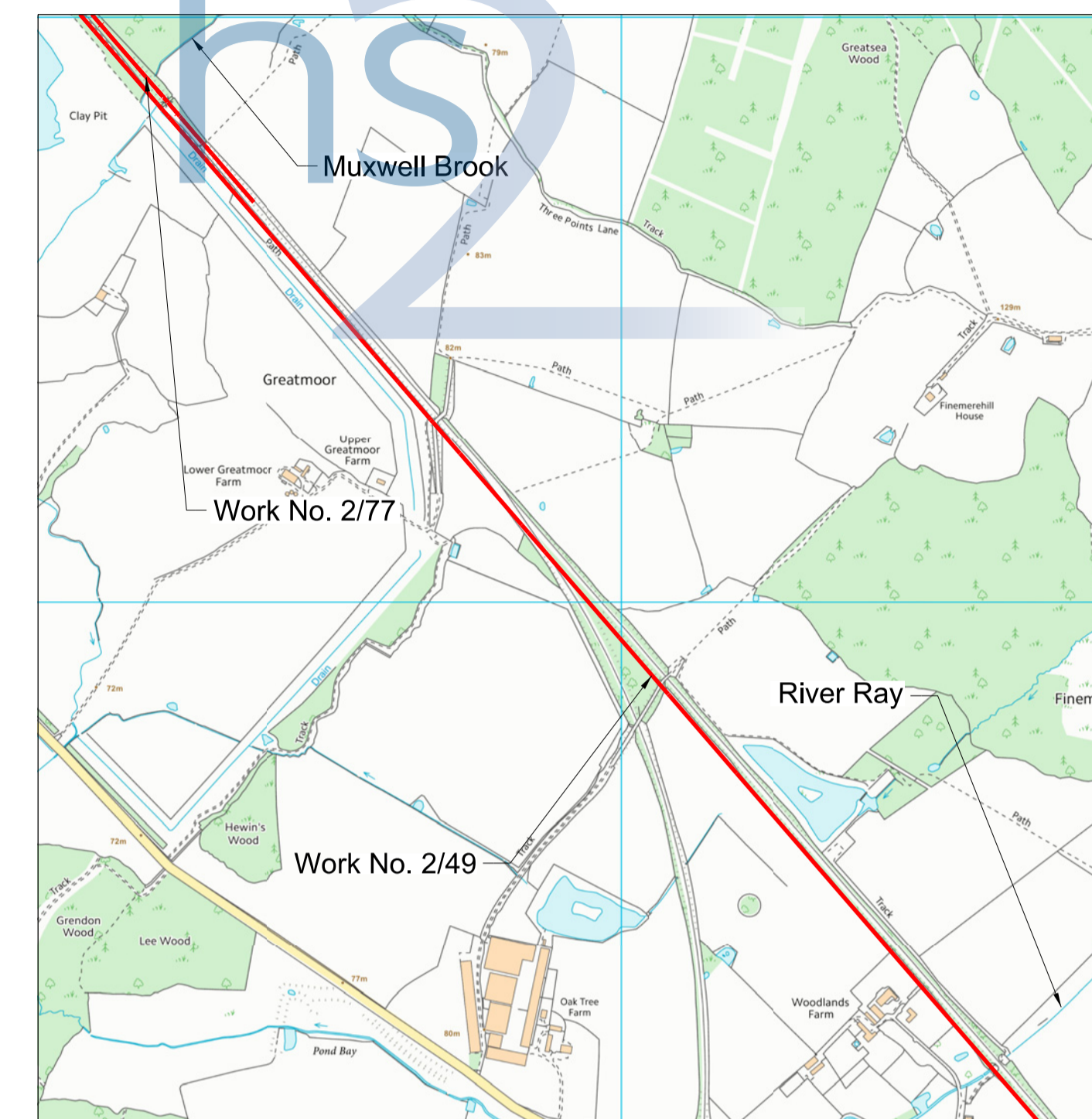
Proposed Bridge (Work No. 2/49) over Hartwell Ditch  
Proposed Bridge (Work No. 2/49) over Lower Hartwell Ditch  
Proposed Viaduct (Work No. 2/49) over River Thames  
Proposed Bridge (Work No. 2/50) over Hartwell Ditch

COUNTY OF BUCKINGHAMSHIRE  
DISTRICT OF AYLESBURY VALE  
Work No. 2/49



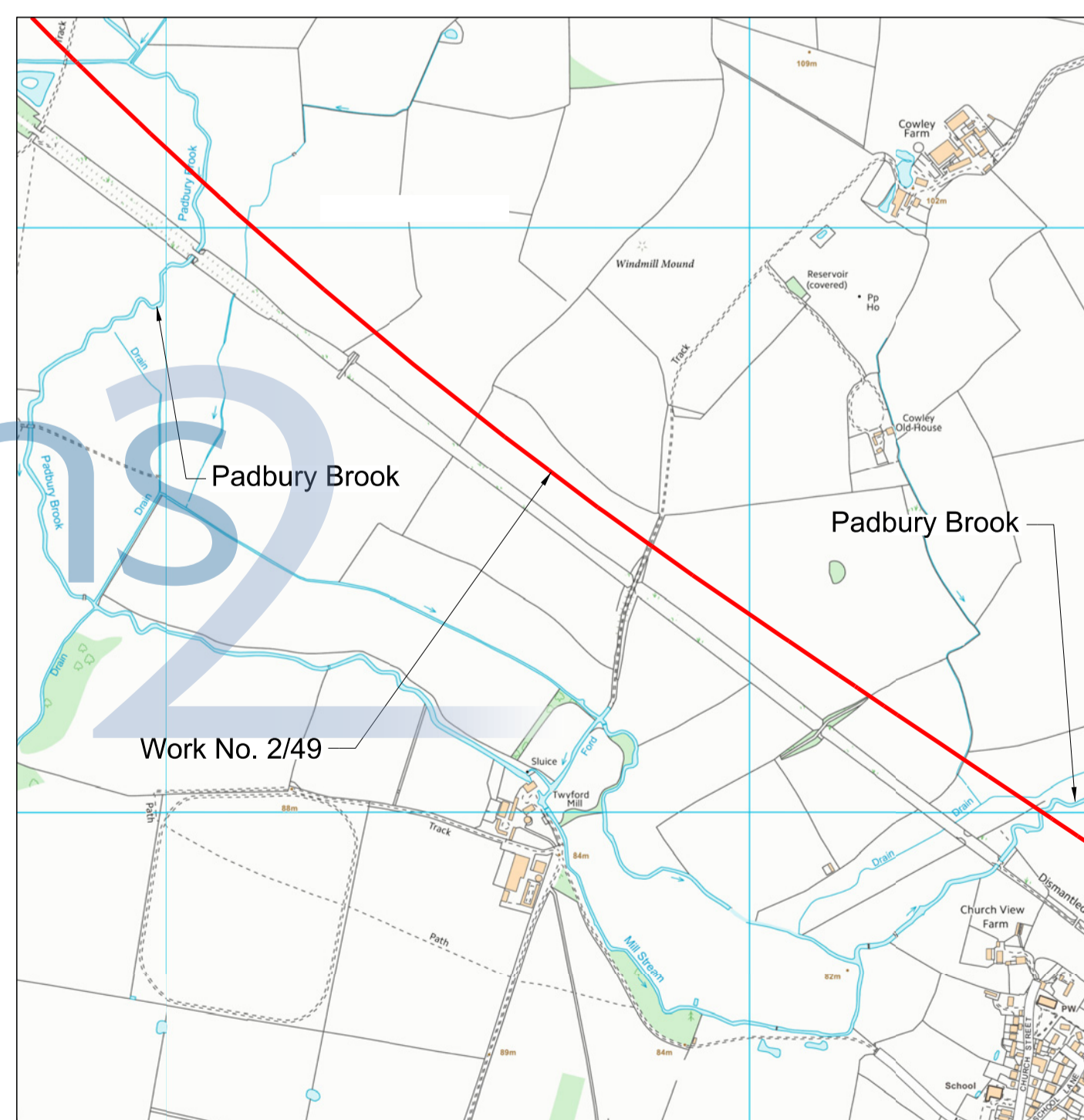
Proposed Bridge over Fleet Marston Brook

COUNTY OF BUCKINGHAMSHIRE  
DISTRICT OF AYLESBURY VALE  
Works Nos. 2/49, 2/77



Proposed Bridge (Work No. 2/49) over River Ray and Muxwell Brook  
Proposed Bridge (Work No. 2/77) over Muxwell Brook

COUNTY OF OXFORDSHIRE  
DISTRICT OF CHERWELL &  
COUNTY OF BUCKINGHAMSHIRE  
DISTRICT OF AYLESBURY VALE  
Work No. 2/49



Proposed Viaducts over Padbury Brook

COUNTY OF OXFORDSHIRE  
DISTRICT OF CHERWELL &  
COUNTY OF BUCKINGHAMSHIRE  
DISTRICT OF AYLESBURY VALE  
Work No. 2/49



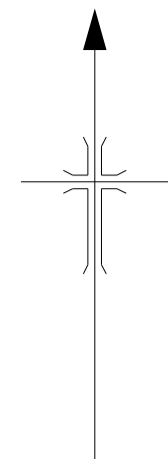
Proposed Viaduct over River Great Ouse

Scale 1:10000 at A1 size, 1:20000 at A3 size  
metres 400 0 400 800 1200

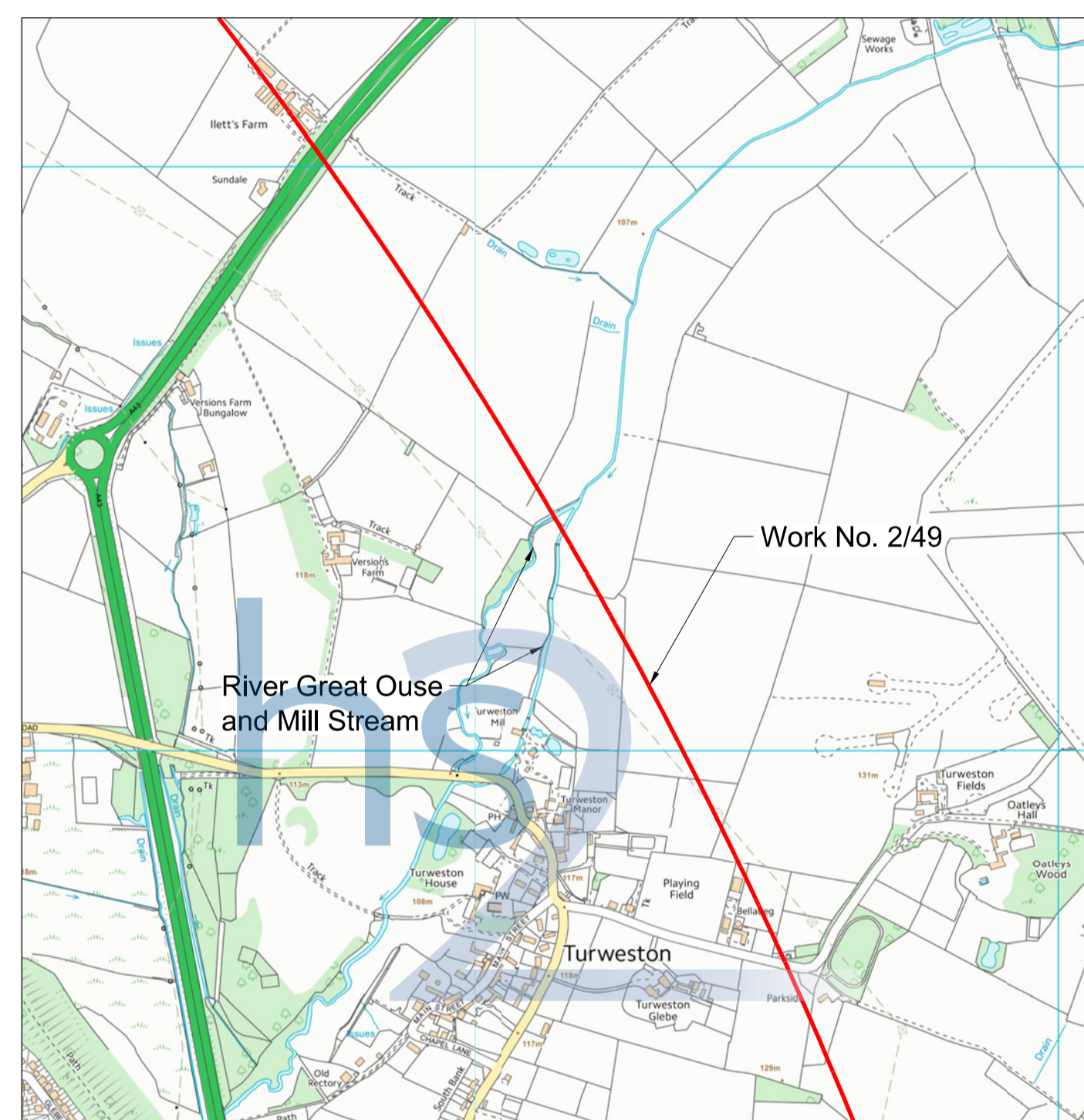
This map is based upon ordnance survey material with the permission of ordnance survey on behalf of the controller of Her Majesty's stationery office crown copyright. Unauthorised reproduction infringes crown copyright and may lead to prosecution or civil proceedings (ordnance survey licence 100049190)

Drawing No. C222-ATK-HY-DPL-020-220002-CB Rev CB



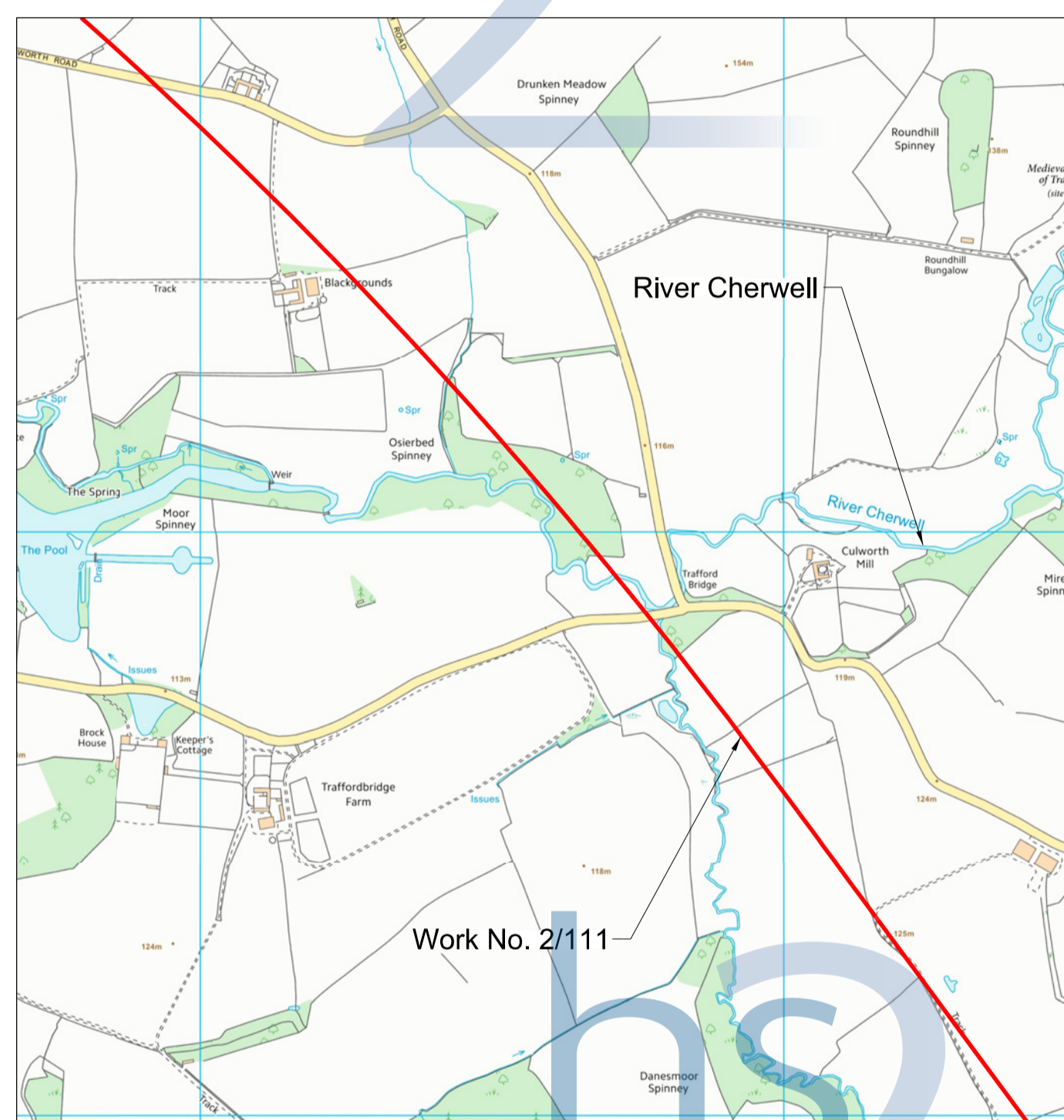


COUNTY OF BUCKINGHAMSHIRE  
DISTRICT OF AYLESBURY VALE &  
COUNTY OF NORTHAMPTONSHIRE  
DISTRICT OF SOUTH NORTHAMPTONSHIRE  
Work No. 2/49



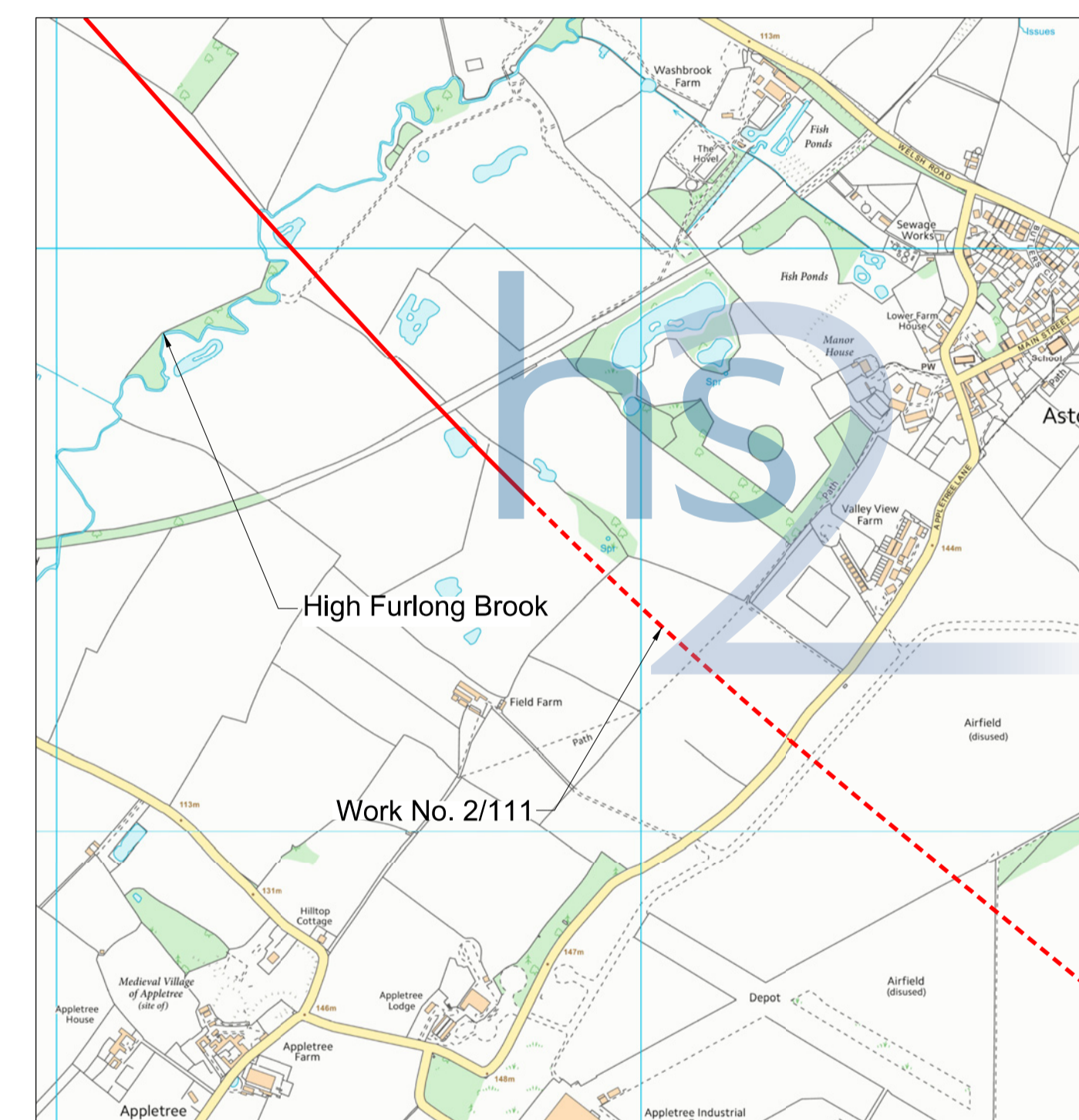
Proposed Viaduct over River Great Ouse and Mill Stream

COUNTY OF NORTHAMPTONSHIRE  
DISTRICT OF SOUTH NORTHAMPTONSHIRE  
Work No. 2/111



Proposed Viaduct over River Cherwell

COUNTY OF NORTHAMPTONSHIRE  
DISTRICT OF SOUTH NORTHAMPTONSHIRE  
Work No. 2/111




Proposed Viaduct over High Furlong Brook

Scale 1:10000 at A1 size, 1:20000 at A3 size  
metres 400 0 400 800 1200

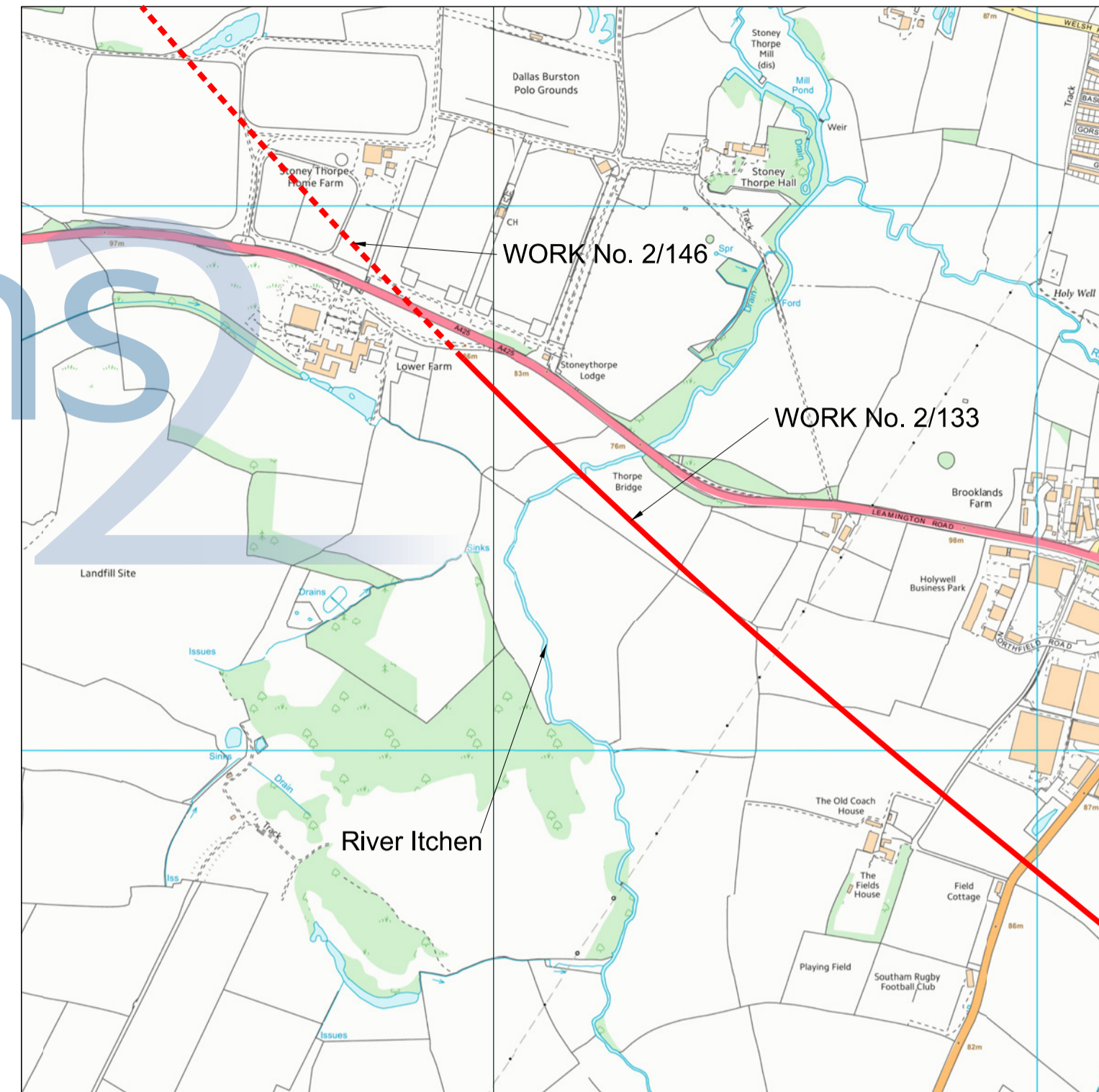
This map is based upon Ordnance Survey material with the permission of Ordnance Survey on behalf of the Controller of Her Majesty's Stationery Office Crown Copyright. Unauthorised reproduction infringes Crown Copyright and may lead to prosecution or civil proceedings (Ordnance Survey Licence 100049190)

Drawing No. C222-ATK-HY-DPL-020-220003-CB Rev CB



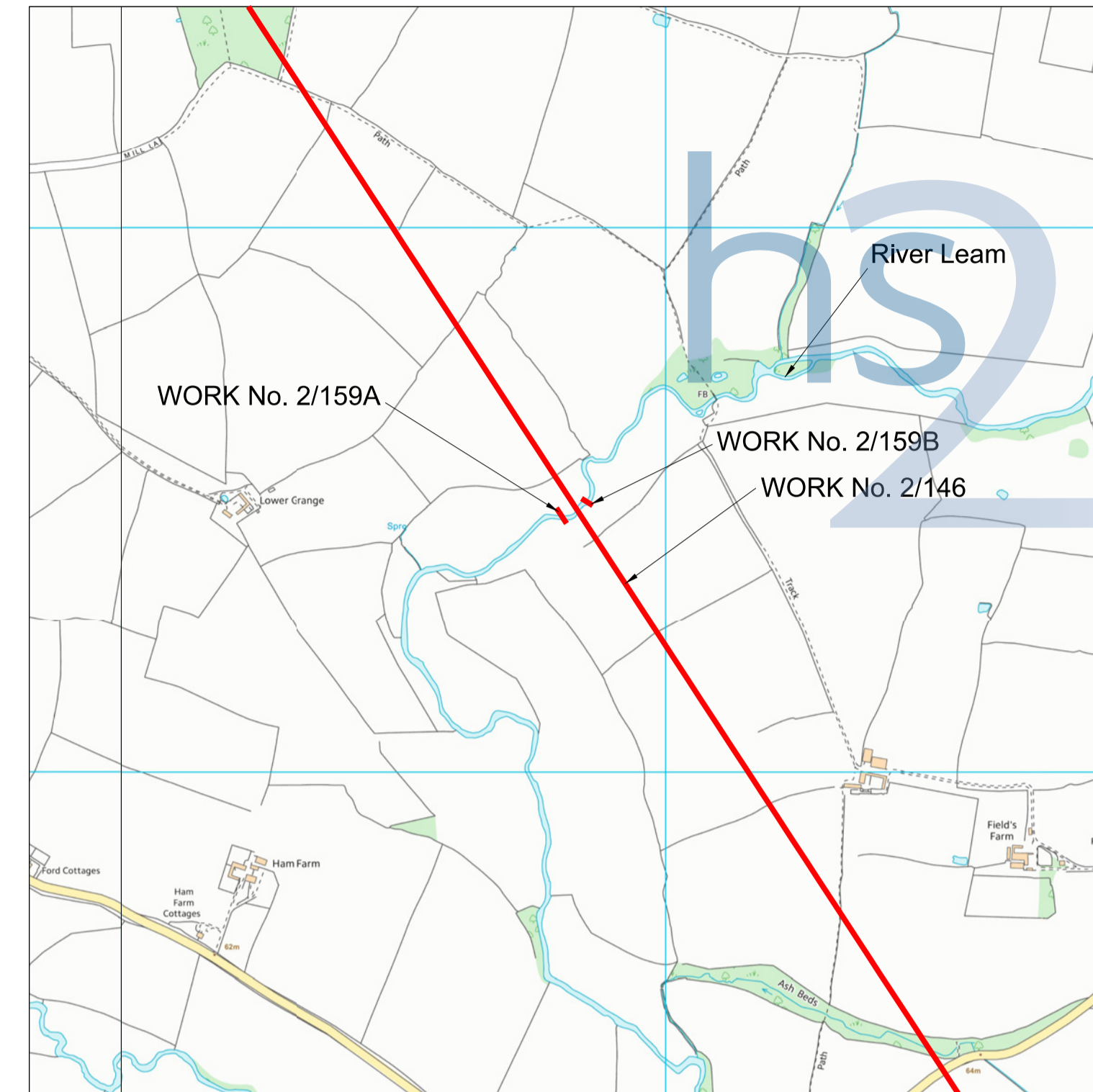


COUNTY OF WARWICKSHIRE  
DISTRICT OF STRATFORD-ON-AVON  
WORK No. 2/133



Proposed Viaduct over River Itchen

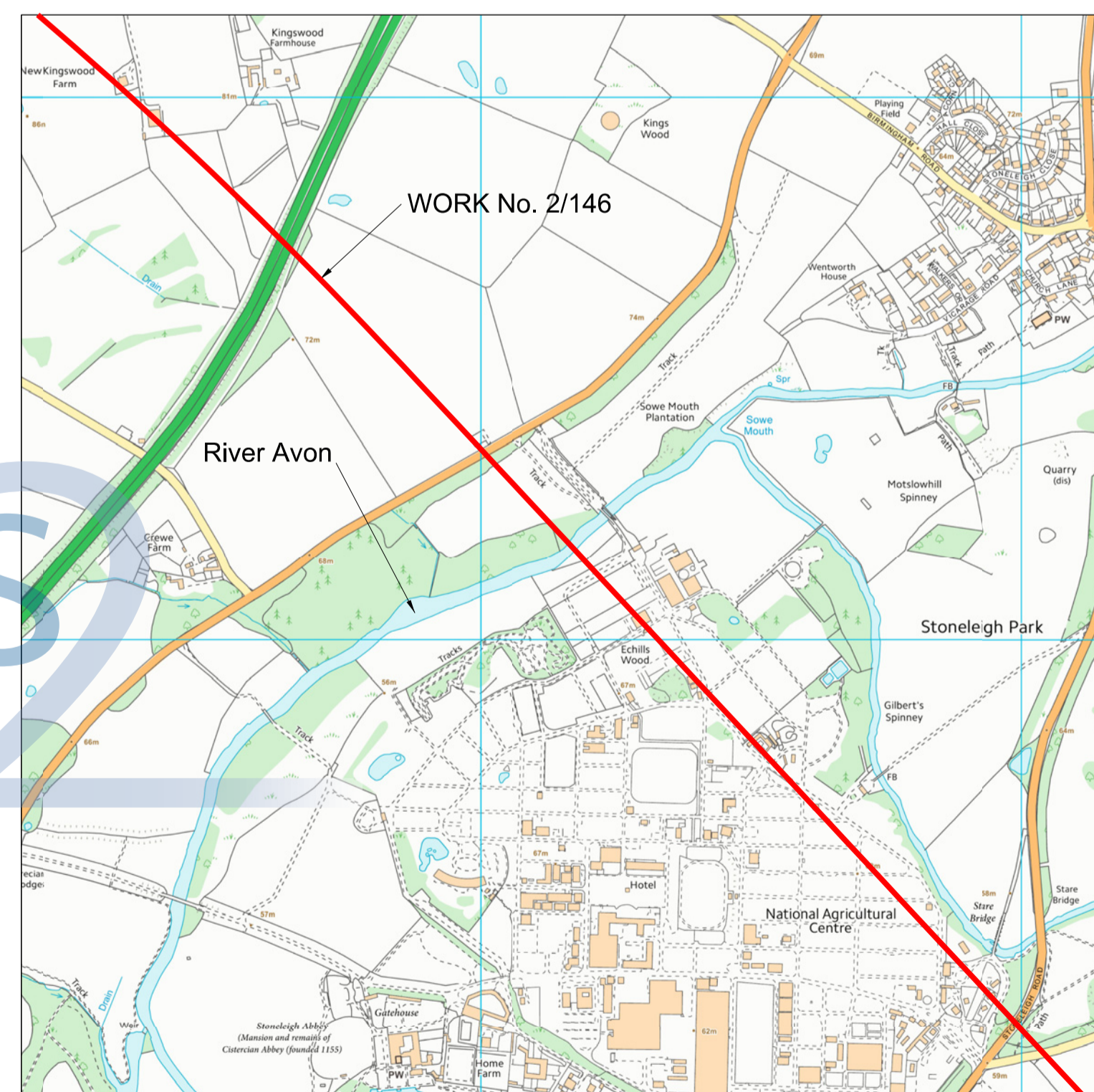
COUNTY OF WARWICKSHIRE  
DISTRICT OF WARWICK  
WORKS Nos. 2/146, 2/159A and 2/159B



Proposed Viaduct (Work No. 2/146) over River Leam  
Proposed Temporary Bridges (Works Nos. 2/159A and 2/159B) over River Leam

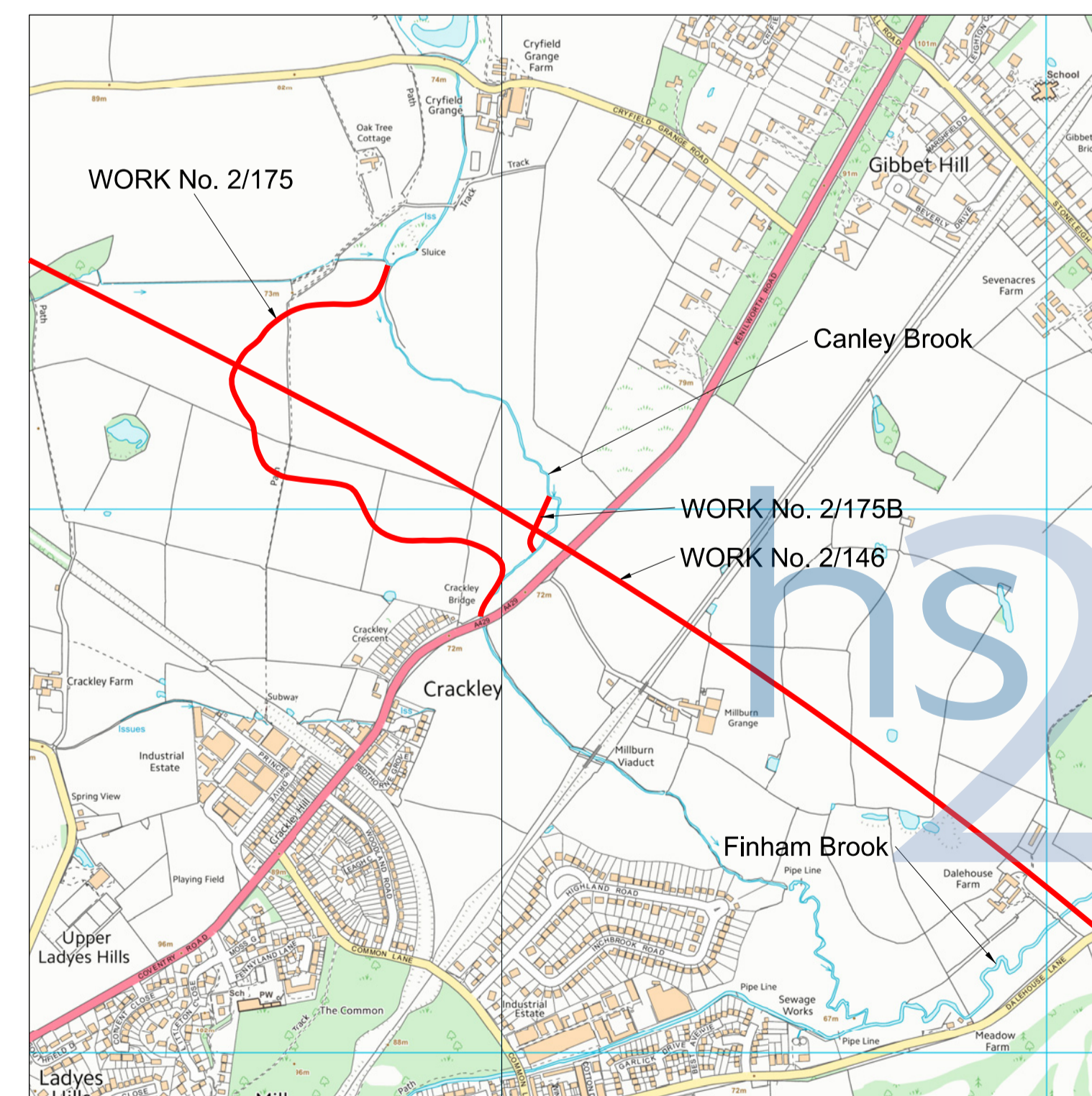
AMENDMENTS TO THIS SHEET  
ARE AS FOLLOWS :-  
Works Nos. 2/159A, 2/159B and 2/175B added

COUNTY OF WARWICKSHIRE  
DISTRICT OF WARWICK  
WORK No. 2/146



Proposed Bridge over River Avon

COUNTY OF WARWICKSHIRE  
DISTRICT OF WARWICK  
WORK No. 2/146



Proposed Viaducts (Work No. 2/146) over Finham Brook and Canley Brook

This map is based upon ordnance survey material with the permission of ordnance survey on behalf of the controller of Her Majesty's stationery office crown copyright. Unauthorised reproduction infringes crown copyright and may lead to prosecution or civil proceedings (ordnance survey licence 100049190)

Scale 1:10000 at A1 size, 1:20000 at A3 size  
metres 400 0 400 800 1200




OCTOBER 2015 AMENDMENTS TO THIS SHEET  
ARE AS FOLLOWS :-

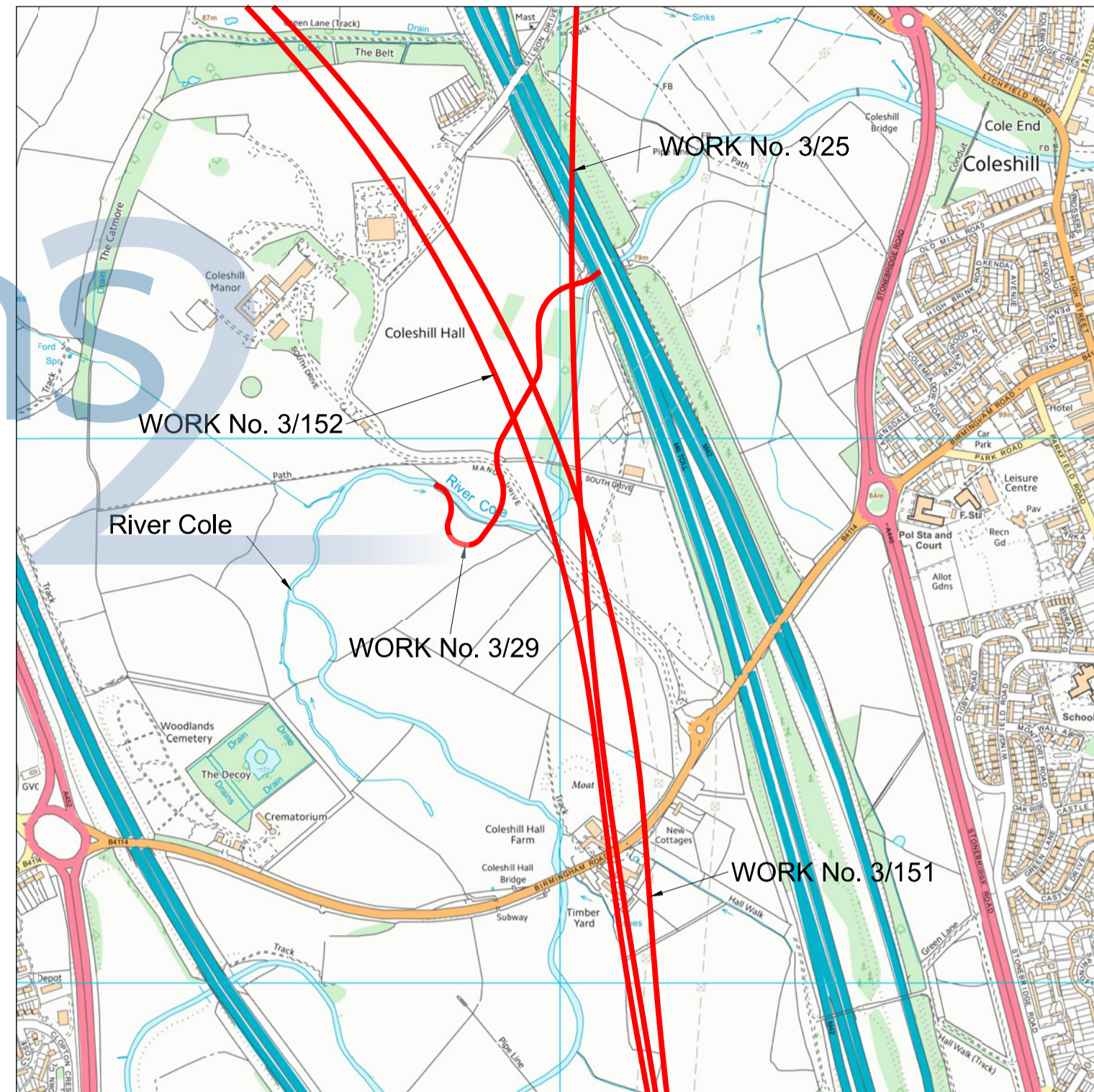
Work No. 3/38b added  
Work No. 3/38 removed

JULY 2015 AMENDMENTS TO THIS SHEET  
ARE AS FOLLOWS :-

Work No. 3/48A added  
Work No. 3/48 removed

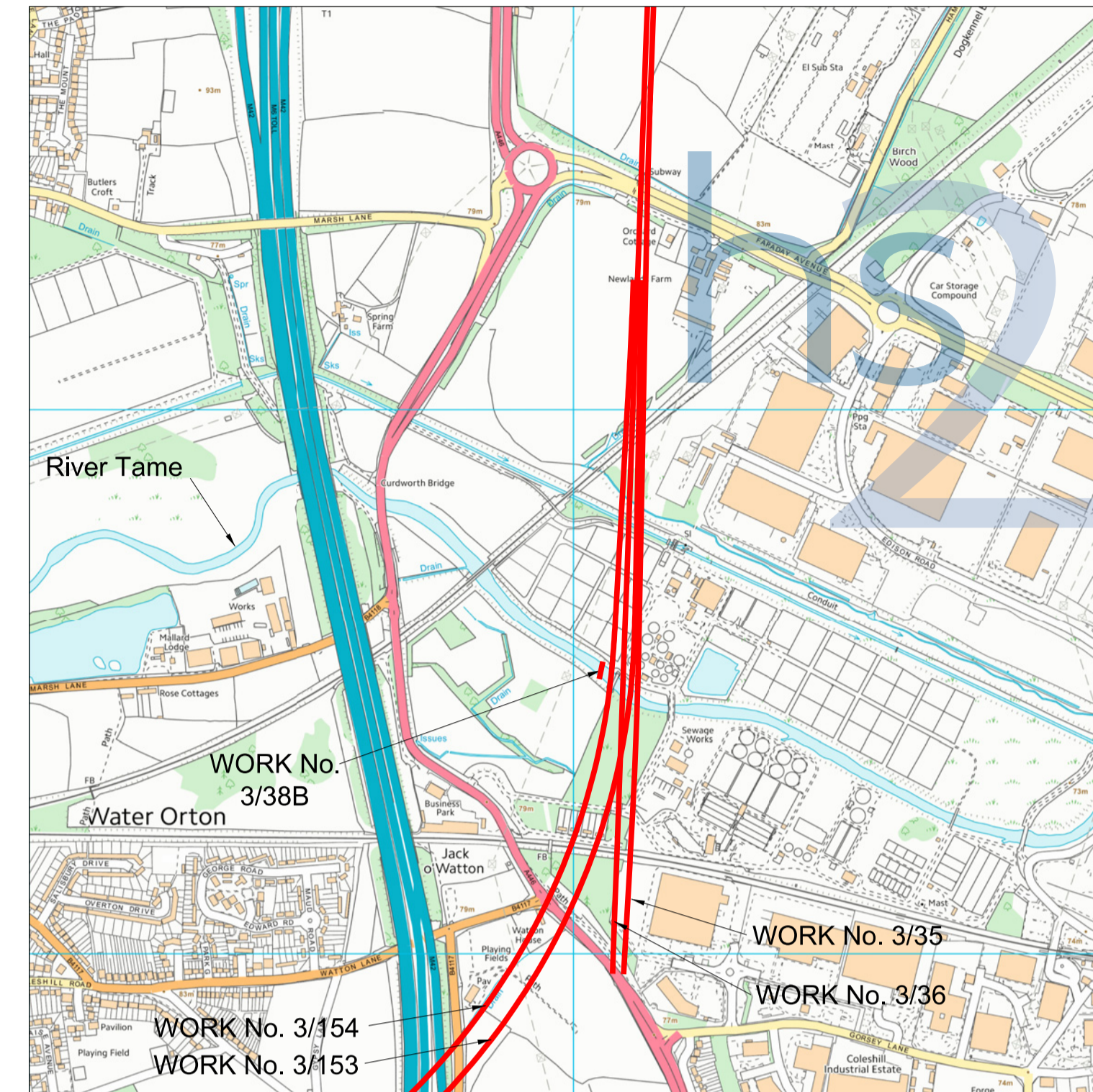


COUNTY OF WARWICKSHIRE  
DISTRICT OF NORTH WARWICKSHIRE  
WORKS Nos. 3/25, 3/151 & 3/152



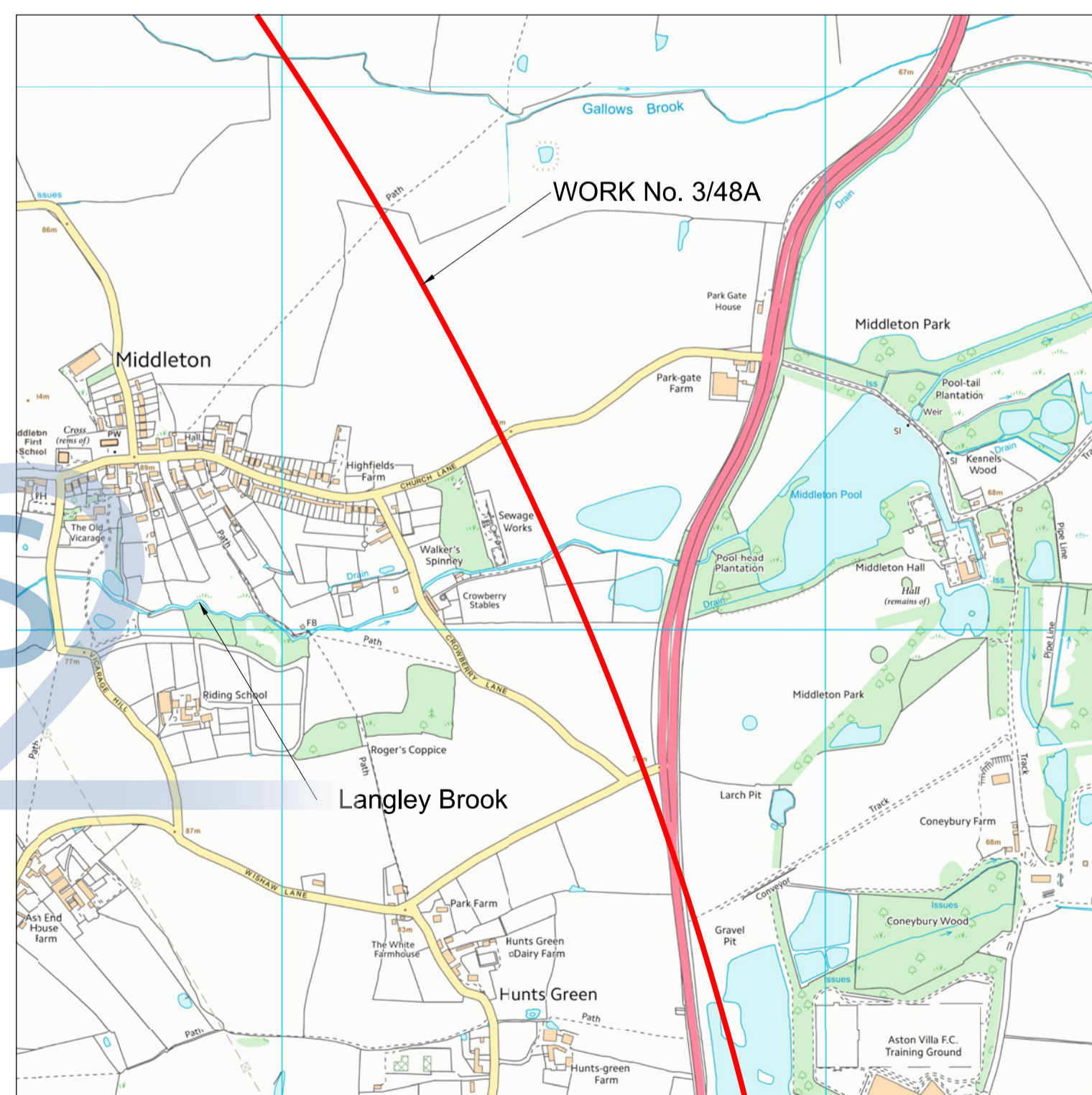
Proposed Viaducts (Works Nos. 3/25, 3/151 & 3/152) over River Cole

COUNTY OF WARWICKSHIRE  
DISTRICT OF NORTH WARWICKSHIRE  
WORKS Nos. 3/35, 3/36, 3/38B, 3/153 & 3/154



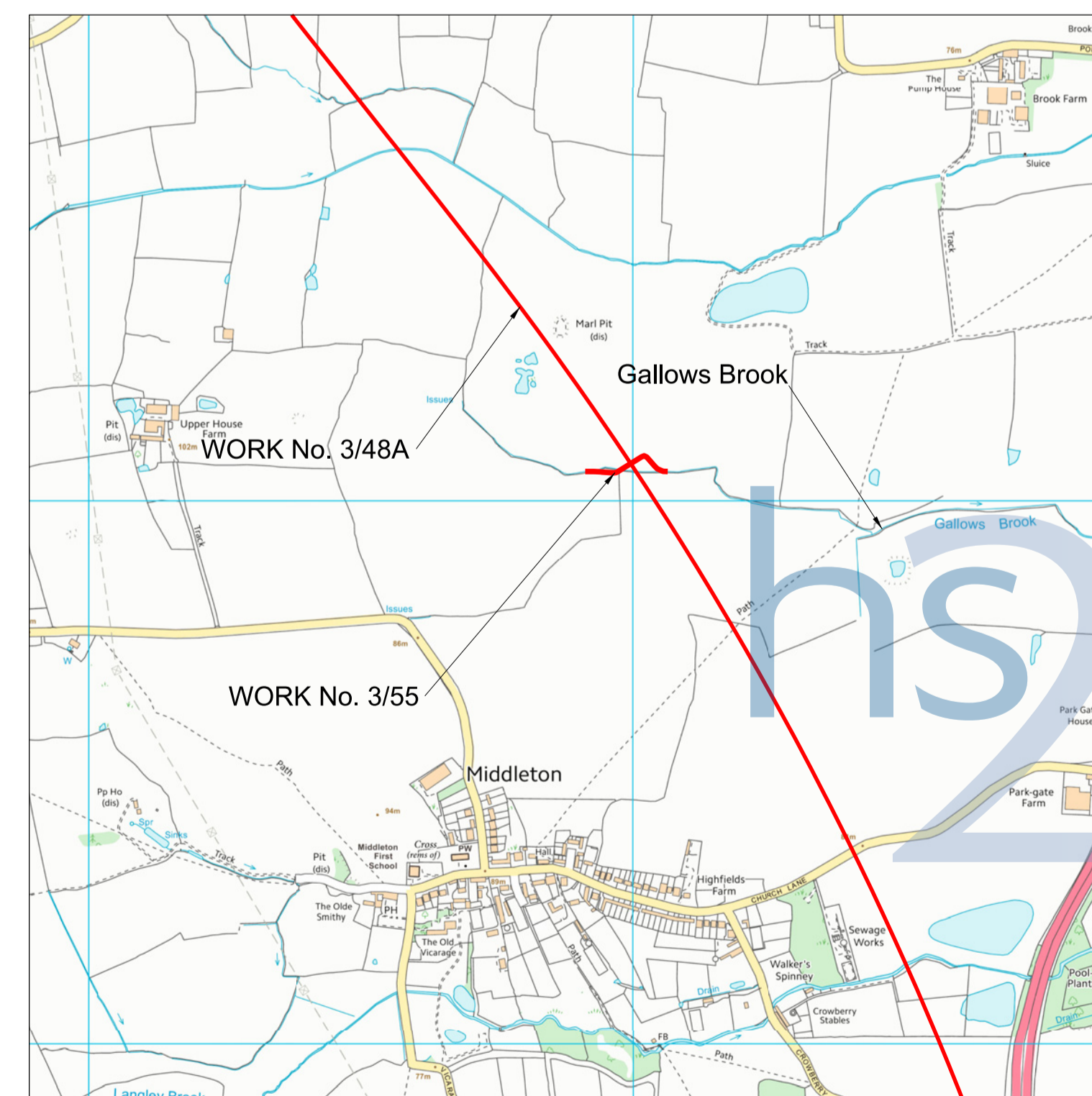
Proposed Viaducts (Works Nos. 3/35, 3/36, 3/153 & 3/154) over River Tame  
Proposed Temporary Bridge (Work No. 3/38B) over River Tame

COUNTY OF WARWICKSHIRE  
DISTRICT OF NORTH WARWICKSHIRE  
WORK No. 3/48A



Proposed Viaduct over Langley Brook

COUNTY OF WARWICKSHIRE  
DISTRICT OF NORTH WARWICKSHIRE  
WORK No. 3/48A



Proposed Bridge (Work No. 3/48A) over Gallows Brook

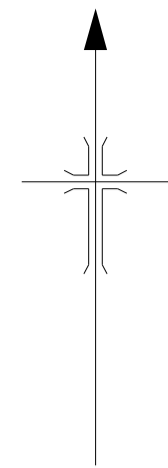
This map is based upon Ordnance Survey material with the permission of Ordnance Survey on behalf of the Controller of Her Majesty's Stationery Office Crown Copyright. Unauthorised reproduction infringes Crown Copyright and may lead to prosecution or civil proceedings (Ordnance Survey Licence 100049190)

Scale 1:10000 at A1 size, 1:20000 at A3 size  
metres 400 0 400 800 1200

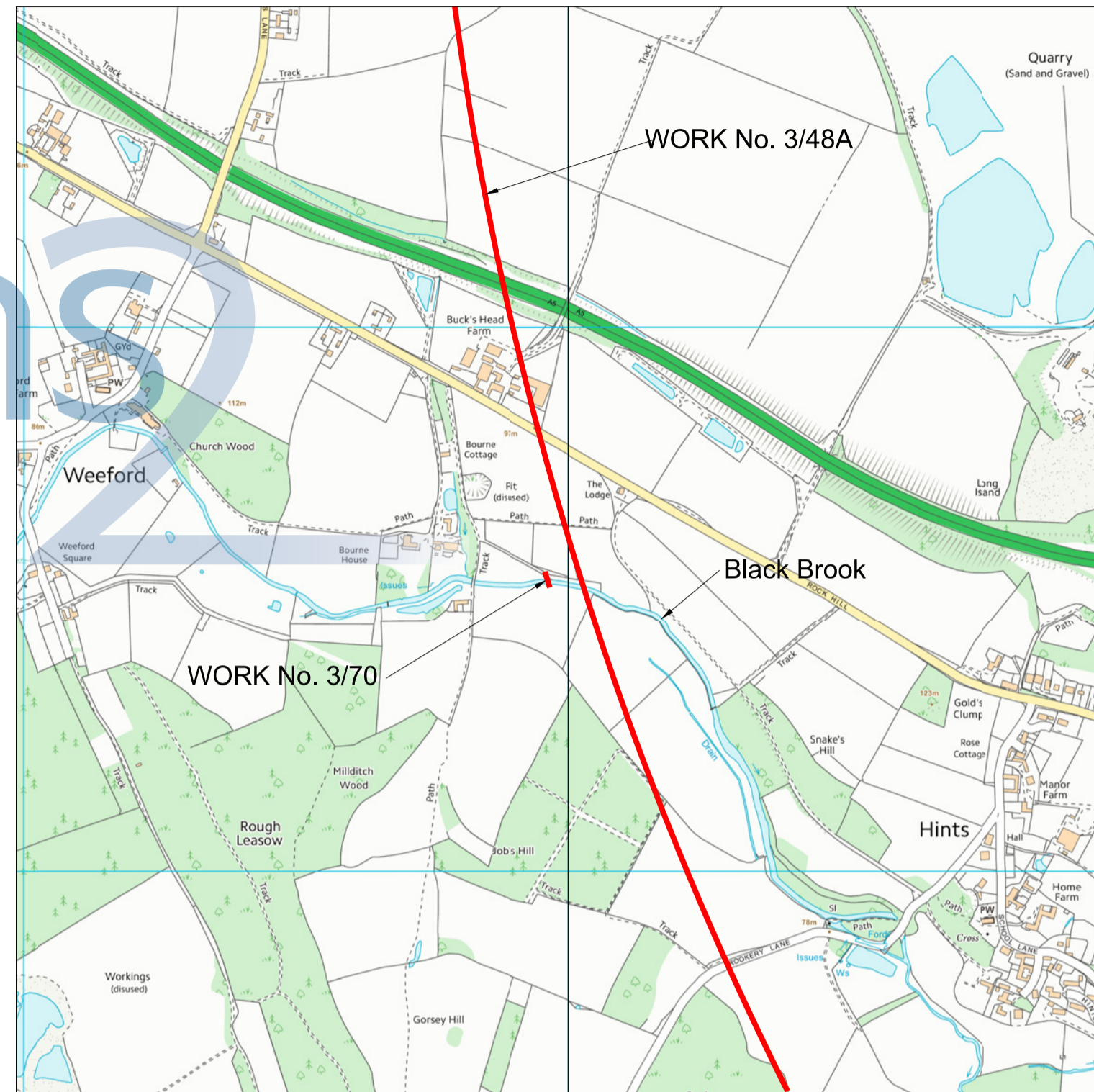


AMENDMENTS TO THIS SHEET  
ARE AS FOLLOWS :-

Works Nos. 3/48A, 3/93A, 3/94A and 3/95B added  
Works Nos. 3/48, 3/93 and 3/94 removed

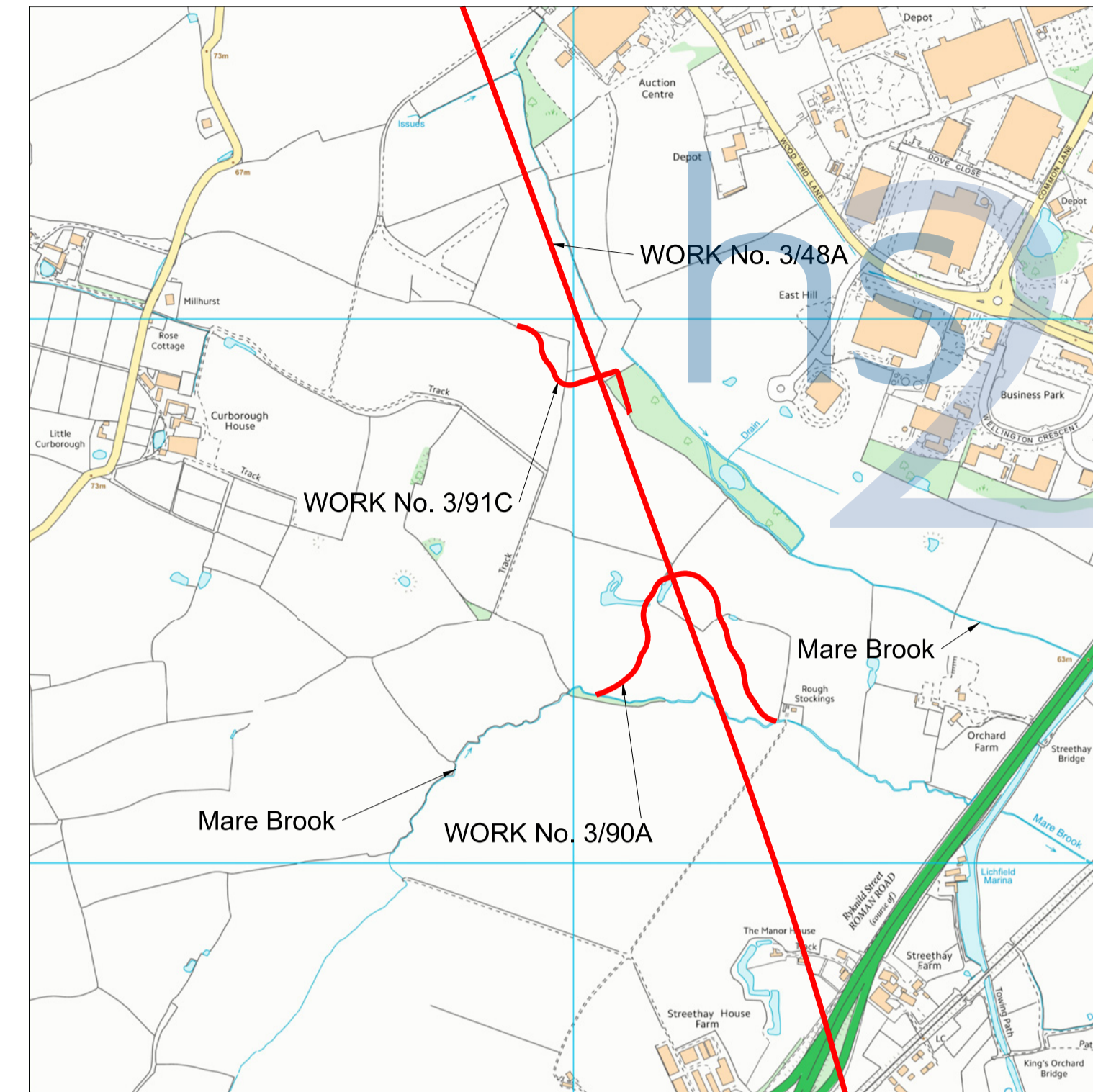


COUNTY OF STAFFORDSHIRE  
DISTRICT OF LICHFIELD  
WORKS Nos. 3/48A & 3/70



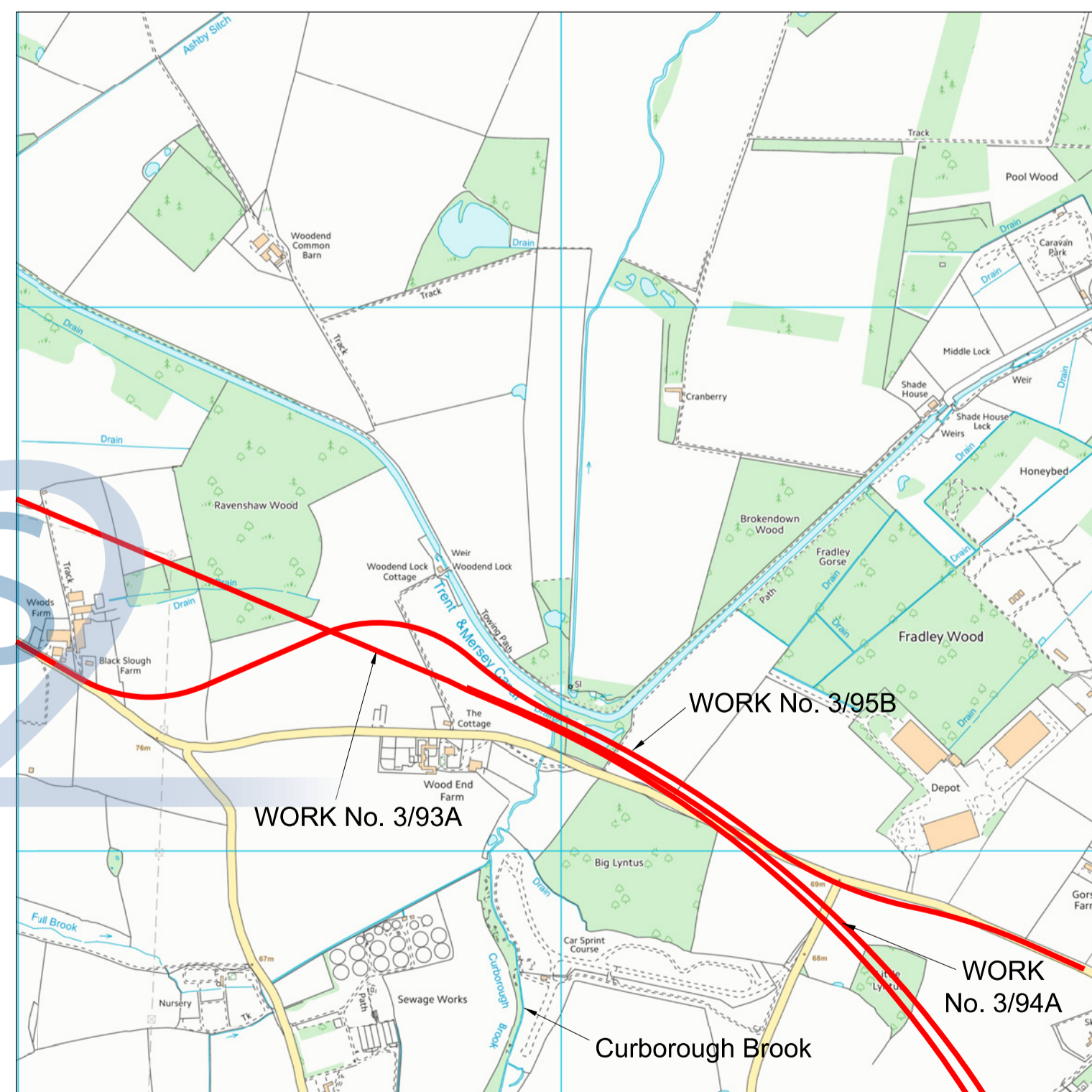
Proposed Viaduct (Work No. 3/48A) over Black Brook  
Proposed Temporary Bridge (Work No. 3/70) over Black Brook

COUNTY OF STAFFORDSHIRE  
DISTRICT OF LICHFIELD  
WORK No. 3/48A



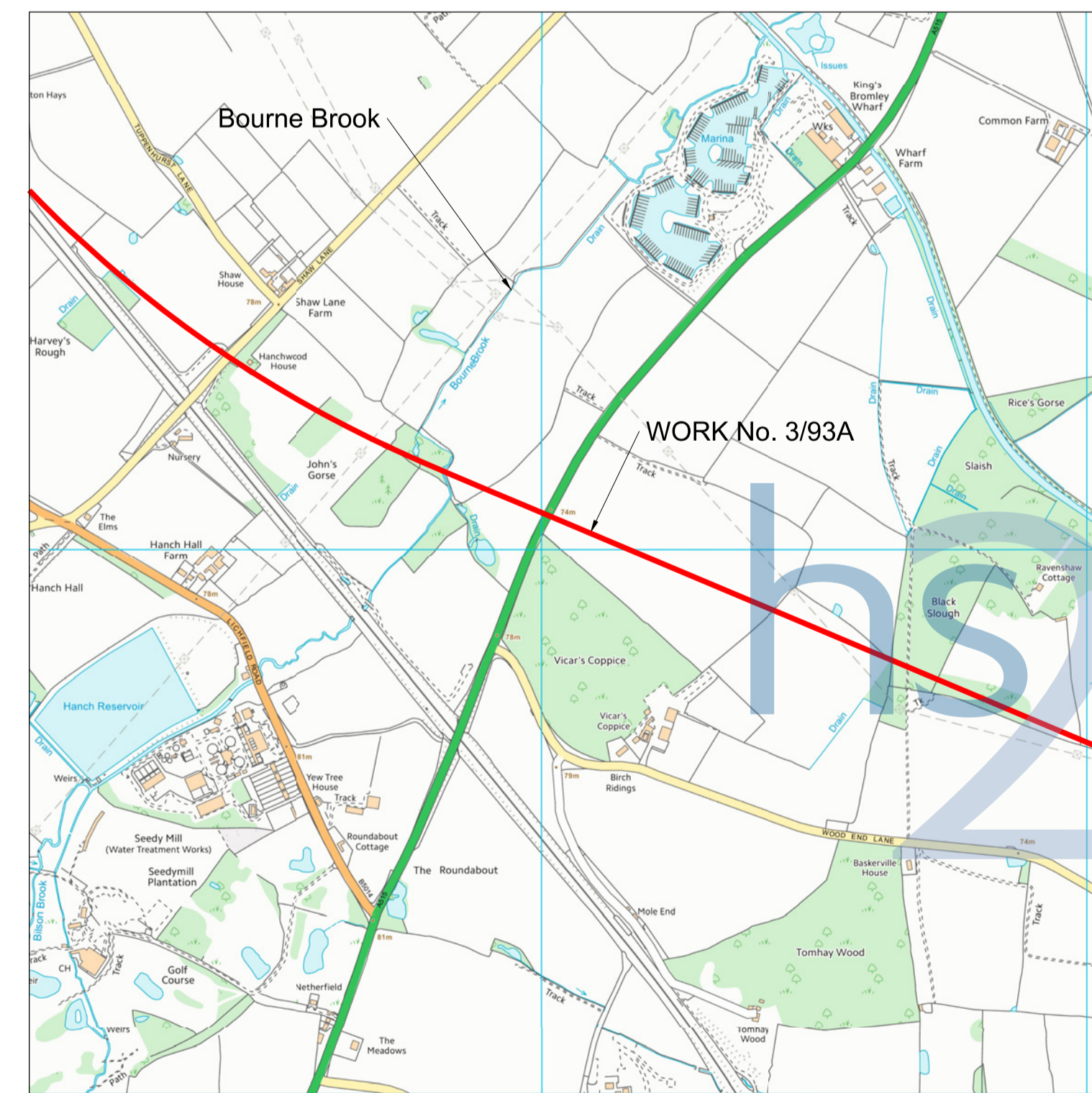
Proposed Bridges over Mare Brook.

COUNTY OF STAFFORDSHIRE  
DISTRICT OF LICHFIELD  
WORKS Nos. 3/93A, 3/94A & 3/95B



Proposed Viaducts (Works Nos. 3/93A, 3/94A & 3/95B) over Curborough Brook

COUNTY OF STAFFORDSHIRE  
DISTRICT OF LICHFIELD  
WORK No. 3/93A



Proposed Viaduct over Bourne Brook


This map is based upon Ordnance Survey material with the permission of Ordnance Survey on behalf of the Controller of Her Majesty's Stationery Office. Unauthorised reproduction infringes Crown Copyright and may lead to prosecution or civil proceedings (Ordnance Survey Licence 100049190)

Scale 1:10000 at A1 size, 1:20000 at A3 size  
metres 400 0 400 800 1200

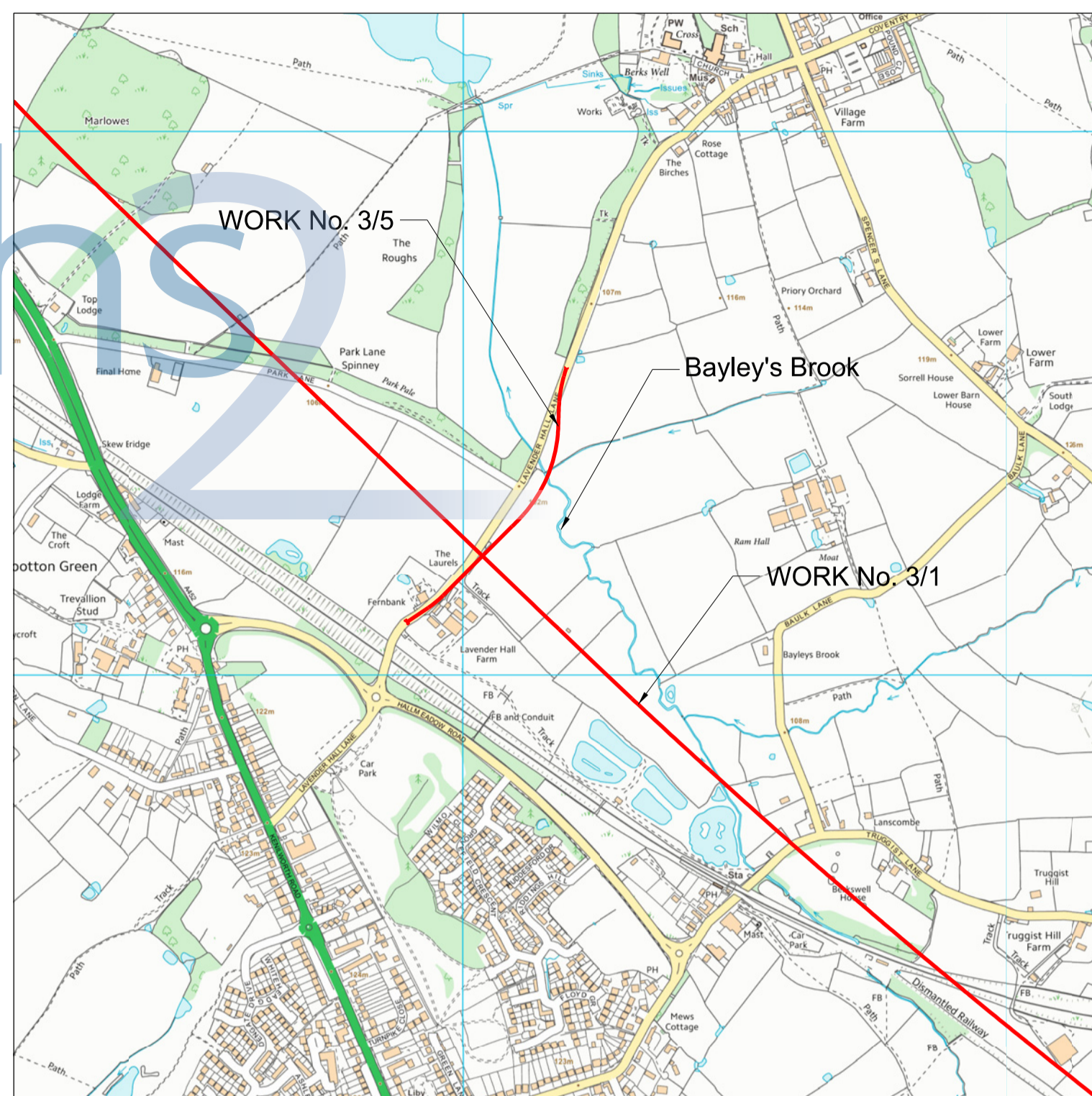


AMENDMENTS TO THIS SHEET  
ARE AS FOLLOWS :-

Work Nos. 3/15C & 3/15D added

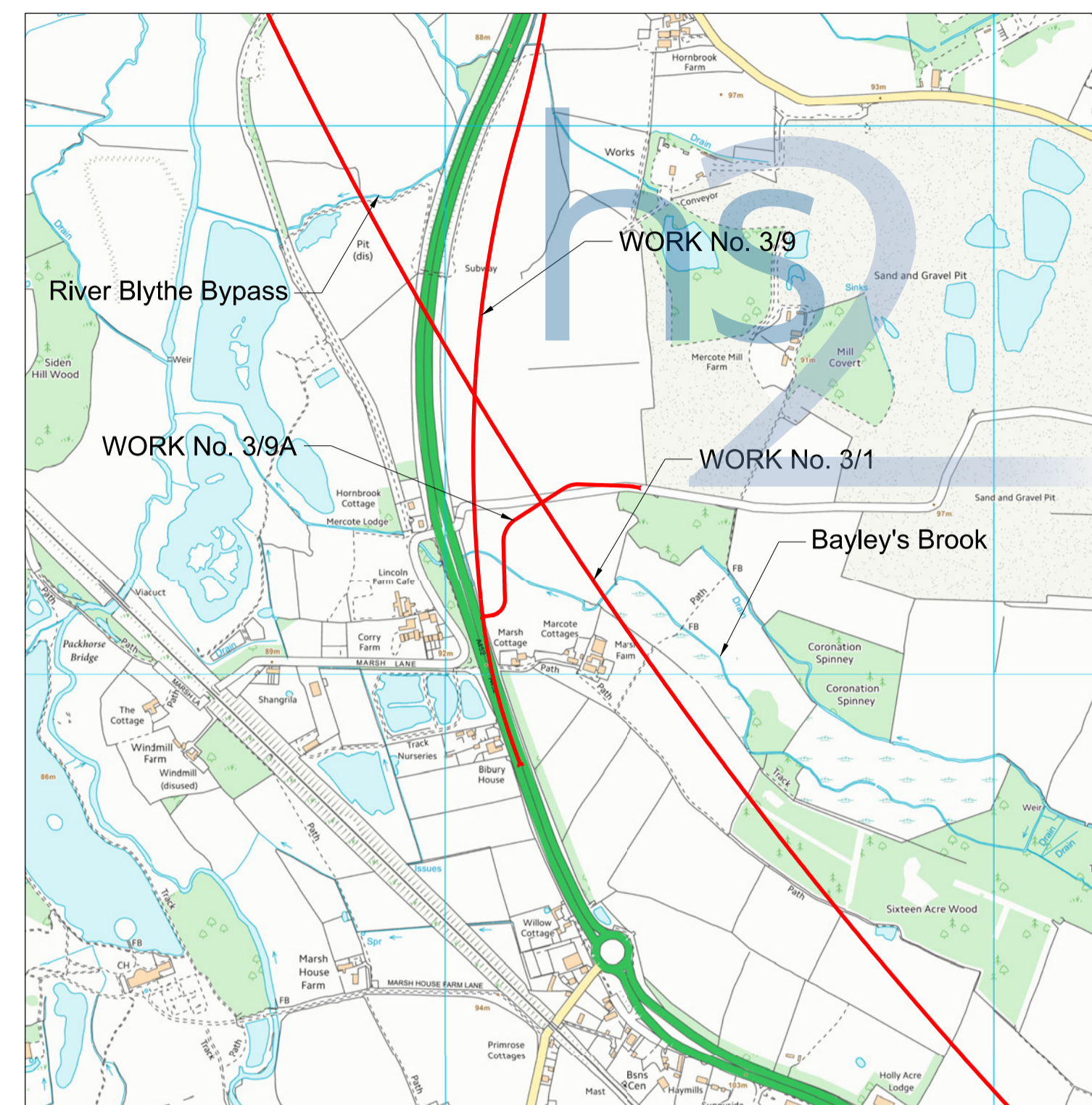


METROPOLITAN BOROUGH OF SOLIHULL  
WORKS Nos. 3/1 & 3/5



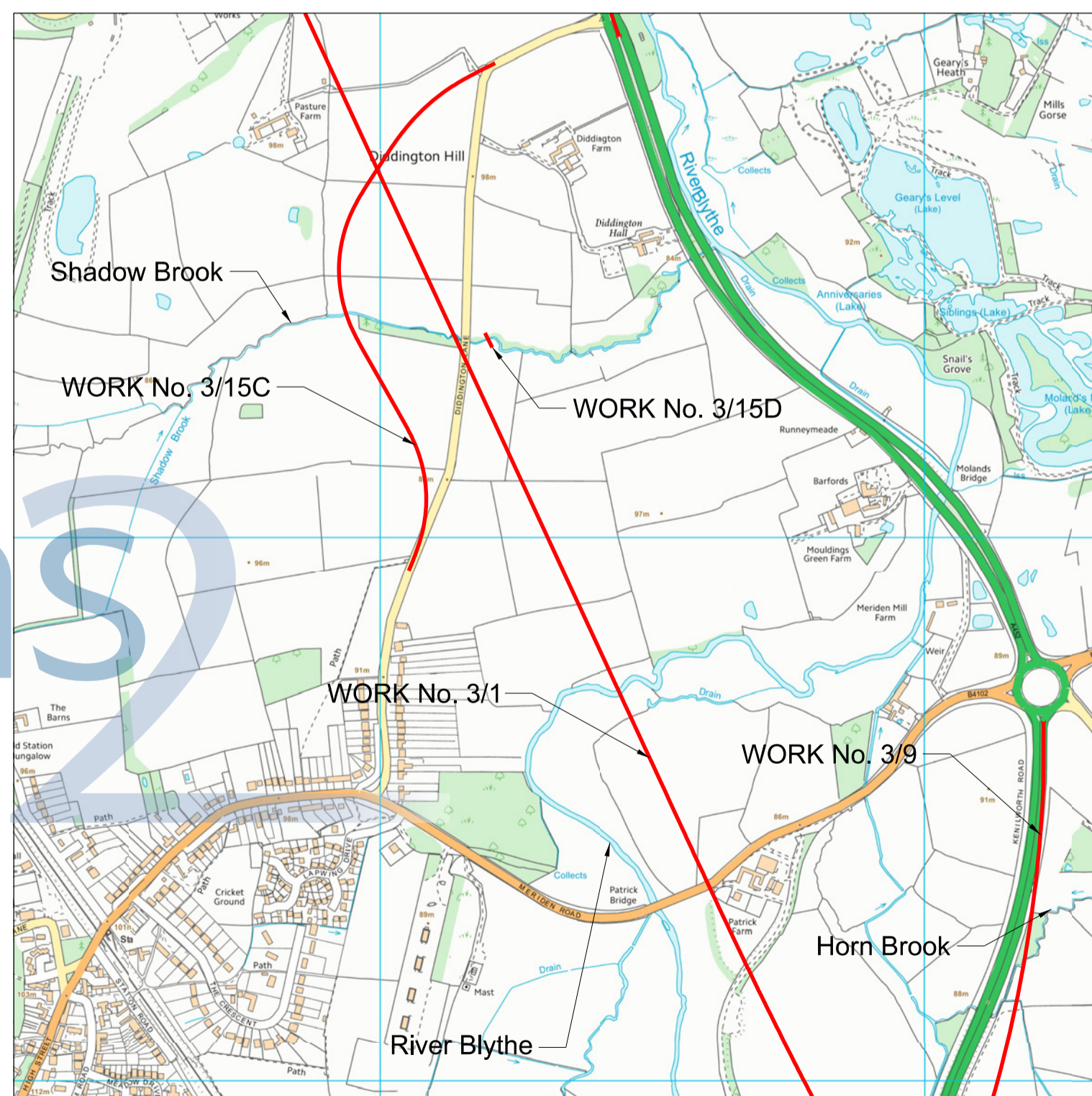
Proposed Viaduct (Work No. 3/1) over Bayley's Brook  
Proposed Bridge (Work No. 3/5) over Bayley's Brook

METROPOLITAN BOROUGH OF SOLIHULL  
WORKS Nos. 3/1, 3/9 & 3/9A



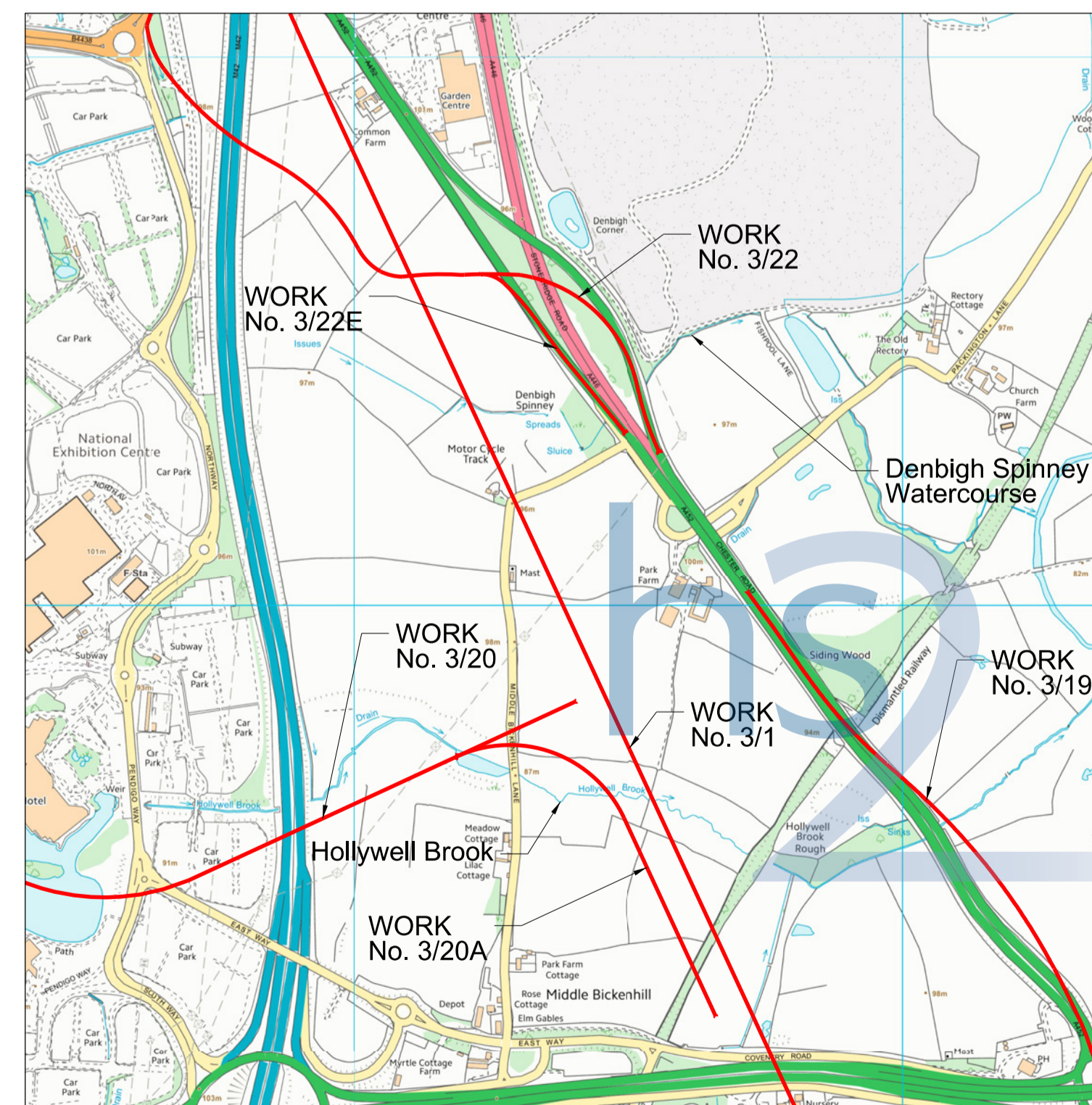
Proposed Viaduct (Work No. 3/1) over Bayley's Brook  
Proposed Bridge (Work No. 3/9) over Bayley's Brook  
Proposed Bridge (Work No. 3/9A) over Bayley's Brook  
Proposed Bridge (Work No. 3/1) over River Blythe Bypass

METROPOLITAN BOROUGH OF SOLIHULL  
WORKS Nos. 3/1, 3/9, 3/15C & 3/15D



Proposed Viaduct (Work No. 3/1) over River Blythe  
Proposed Bridge (Work No. 3/1) over Shadow Brook  
Proposed Bridge (Work No. 3/9) over Horn Brook  
Proposed Bridge (Work No. 3/15C) over Shadow Brook  
Proposed Bridge (Work No. 3/15D) over Shadow Brook

METROPOLITAN BOROUGH OF SOLIHULL  
WORKS Nos. 3/1, 3/19, 3/20, 3/20A, 3/22 & 3/22E




Proposed Bridge (Work No. 3/1) over Hollywell Brook  
Proposed Bridge (Work No. 3/19) over Hollywell Brook  
Proposed Viaducts (Works Nos. 3/20 & 3/20A) over Hollywell Brook  
Proposed Bridge (Work No. 3/1) over Denbigh Spinney Watercourse  
Proposed Bridge (Works Nos. 3/22 & 3/22E) over Denbigh Spinney Watercourse

This map is based upon Ordnance Survey material with the permission of Ordnance Survey on behalf of the Controller of Her Majesty's Stationery Office Crown Copyright. Unauthorised reproduction infringes Crown Copyright and may lead to prosecution or civil proceedings (Ordnance Survey Licence 10049190)

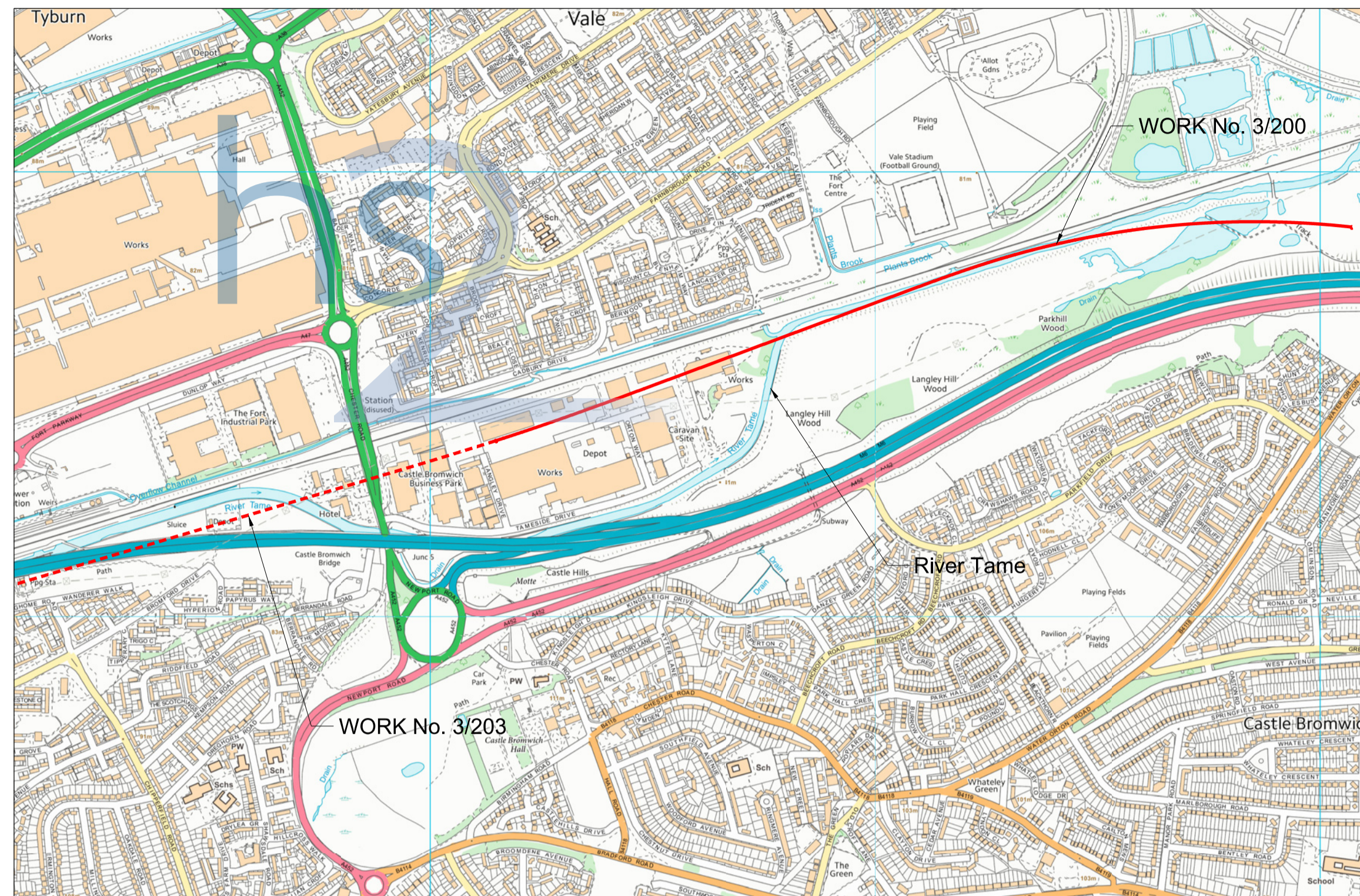
Scale 1:10000 at A1 size, 1:20000 at A3 size  
metres 400 0 400 800 1200

Drawing No. C224-ARP-HY-DPL-040-304001-CB Rev CB



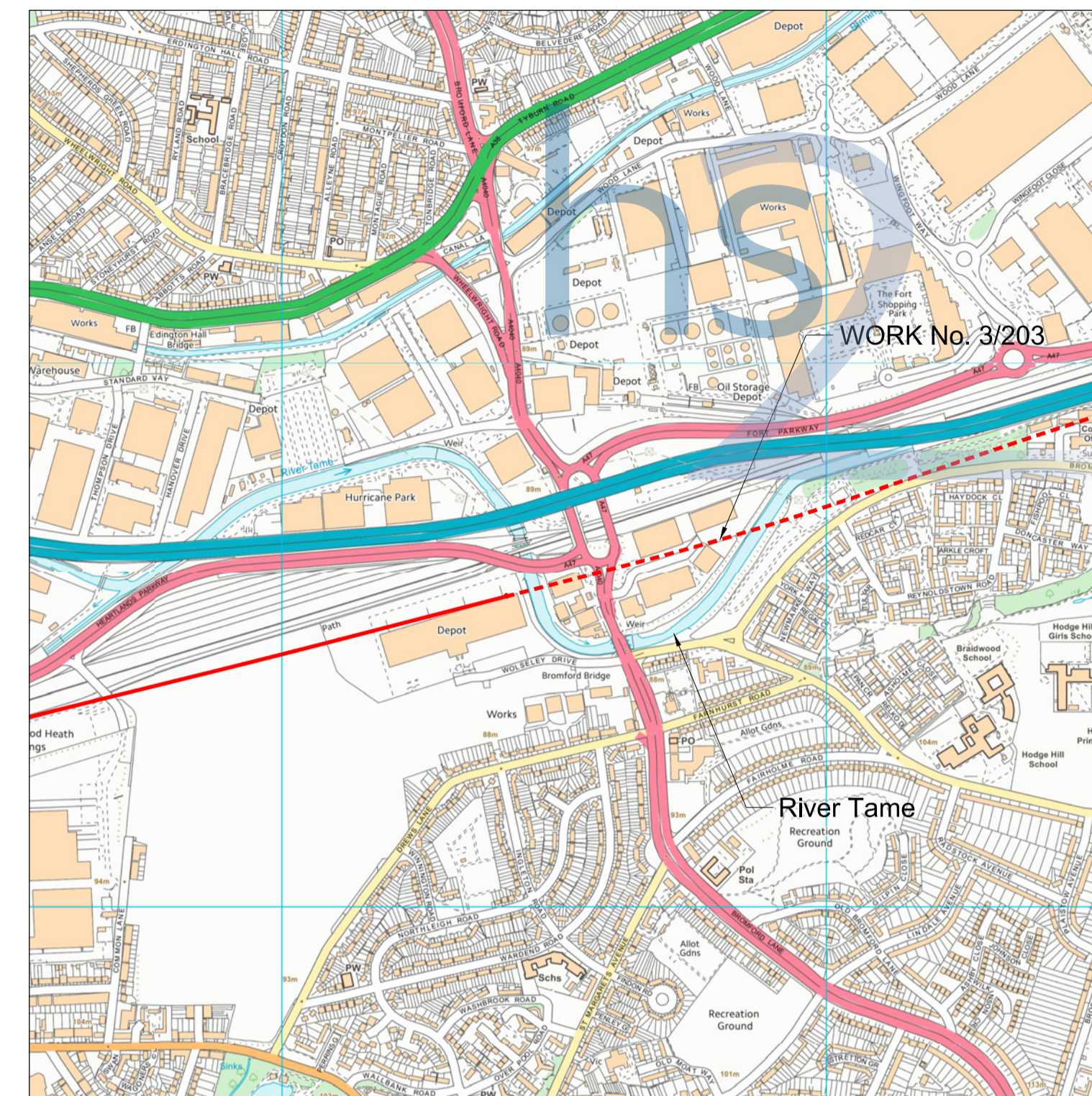


CITY OF BIRMINGHAM  
WORKS Nos. 3/200 & 3/203



Proposed Viaduct (Work No. 3/200) over River Tame Diversion  
Proposed Tunnels (Work No. 3/203) under River Tame

CITY OF BIRMINGHAM  
WORK No. 3/203



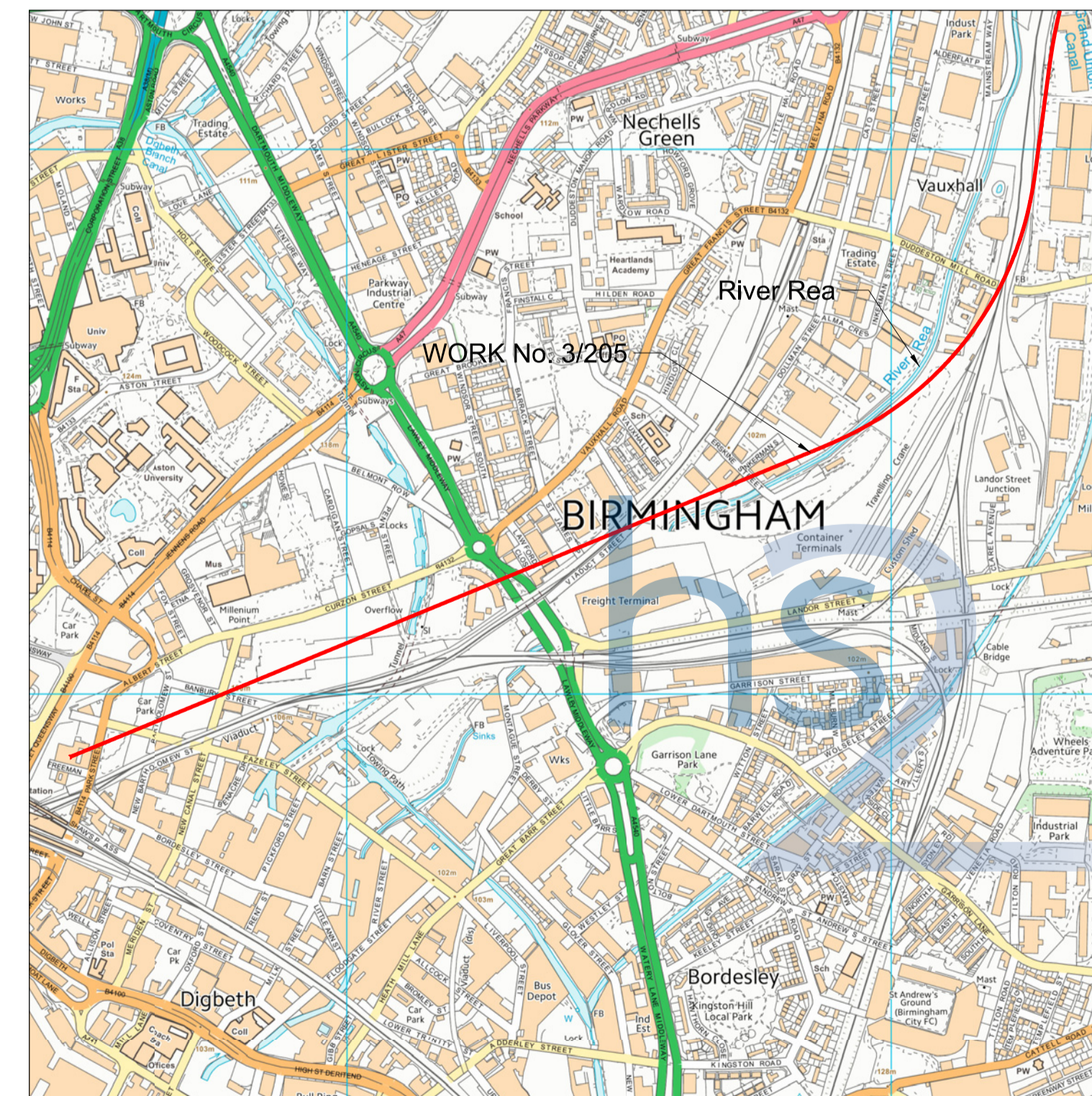
Proposed Tunnels (Work No. 3/203) under River Tame

CITY OF BIRMINGHAM  
WORK No. 3/220

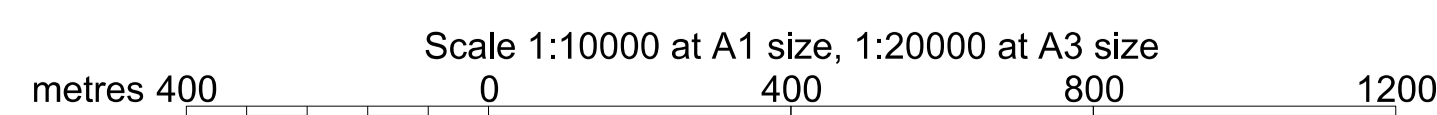


Proposed Bridge (Work No. 3/220) over River Rea

CITY OF BIRMINGHAM  
WORK No. 3/205



Proposed Viaduct (Work No. 3/205) over River Rea



This map is based upon Ordnance Survey material with the permission of Ordnance Survey on behalf of the Controller of Her Majesty's Stationery Office Crown Copyright. Unauthorised reproduction infringes Crown Copyright and may lead to prosecution or civil proceedings (Ordnance Survey Licence 10049190)



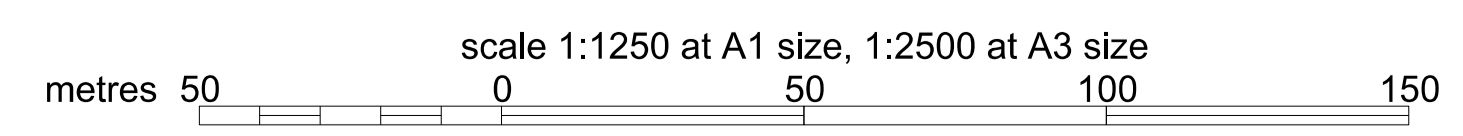
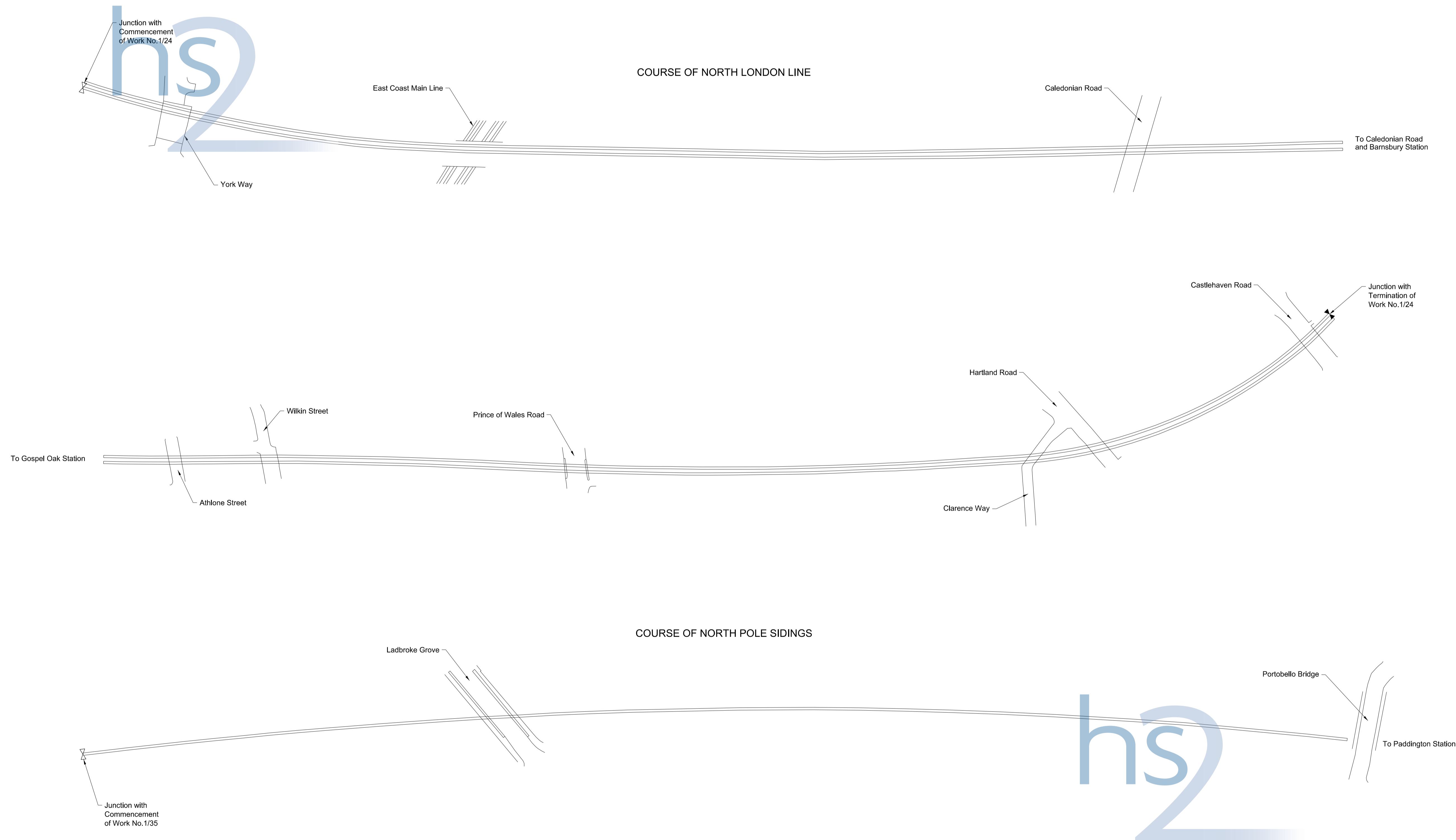
# GREATER LONDON

IN PARLIAMENT - SESSION 2013-14

HIGH SPEED RAIL  
(LONDON - WEST MIDLANDS)

EXISTING RAILWAYS

## PLANS






# GREATER LONDON

IN PARLIAMENT - SESSION 2013-14  
HIGH SPEED RAIL  
(LONDON - WEST MIDLANDS)  
EXISTING RAILWAYS

## PLANS

COURSE OF GREAT WESTERN MAIN LINE



COURSE OF WEST LONDON LINE

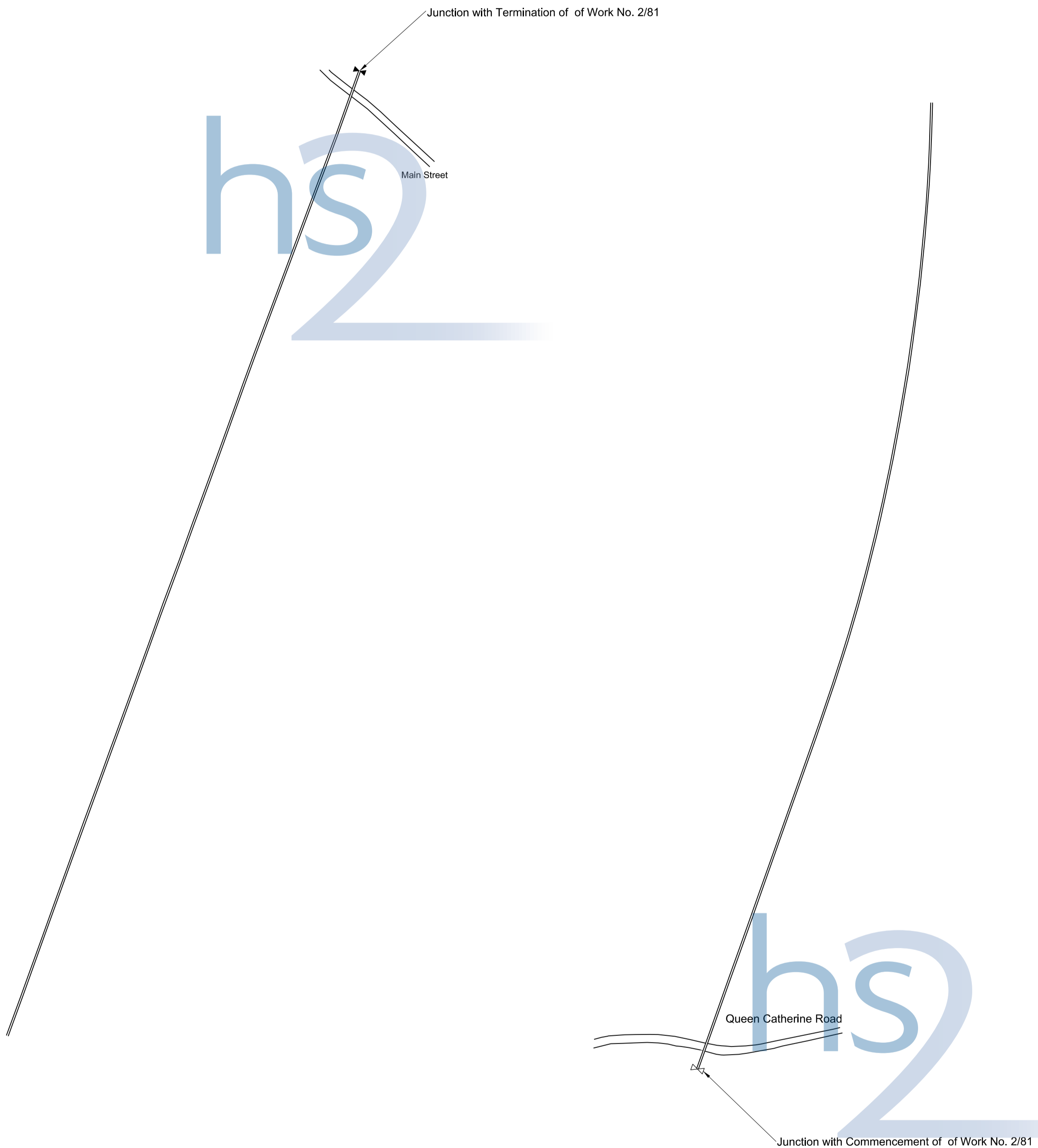


scale 1:1250 at A1 size, 1:2500 at A3 size  
metres 50 0 50 100 150

Drawing No. C221-MMD-HY-DPL-010-129200-CB Rev CB



COURSE OF BICESTER TO BLETCHLEY LINE RAILWAY



Scale 1:2500 at A1 size, 1:5000 at A3 size  
metres 100 0 100 200 300



# CITY OF BIRMINGHAM PLAN

The area enclosed by any limit of deviation or by any limit of land to be acquired or used is the area extending to the outer edge of the line marking those limits

This map is based upon Ordnance Survey material with the permission of Ordnance Survey on behalf of the Controller of Her Majesty's Stationery Office Crown Copyright. Unauthorised reproduction infringes Crown Copyright and may lead to prosecution or civil proceedings (Ordnance Survey Licence 10049130)

TO MOOR STREET STATION

BIRMINGHAM AND DERBY LINE

Rugby to Birmingham Line

Landor Street

FOR TERMINATION OF WORK 3/224,  
SEE REPLACEMENT SHEET NO. 3-115

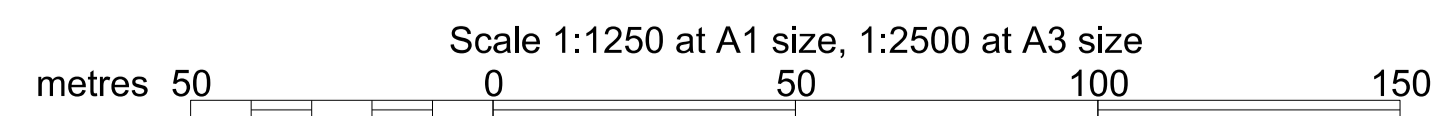
BIRMINGHAM AND DERBY LINE  
AND LANDOR STREET JUNCTION TO  
ST ANDREW JUNCTION

Landor Street

Rugby to Birmingham Line

FOR TERMINATION OF WORK 3/223,  
SEE REPLACEMENT SHEET NO. 3-115

TO ST ANDREWS JUNCTION

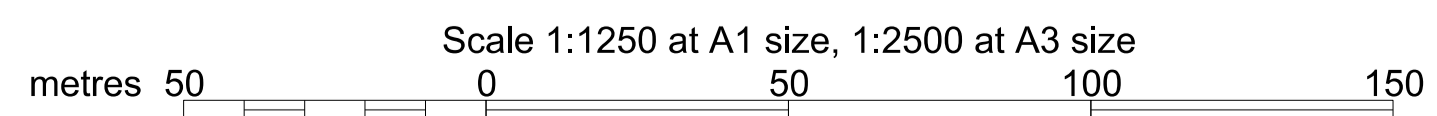
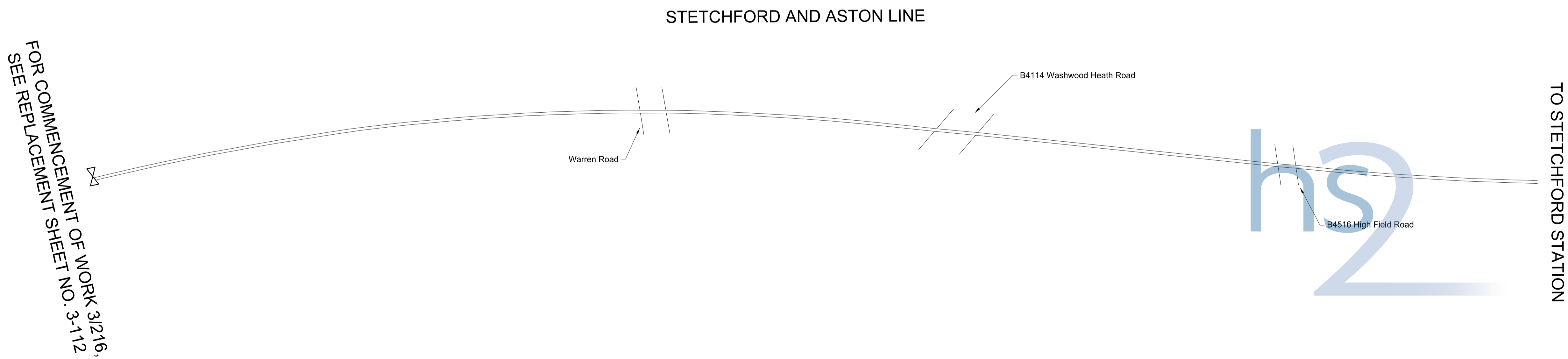
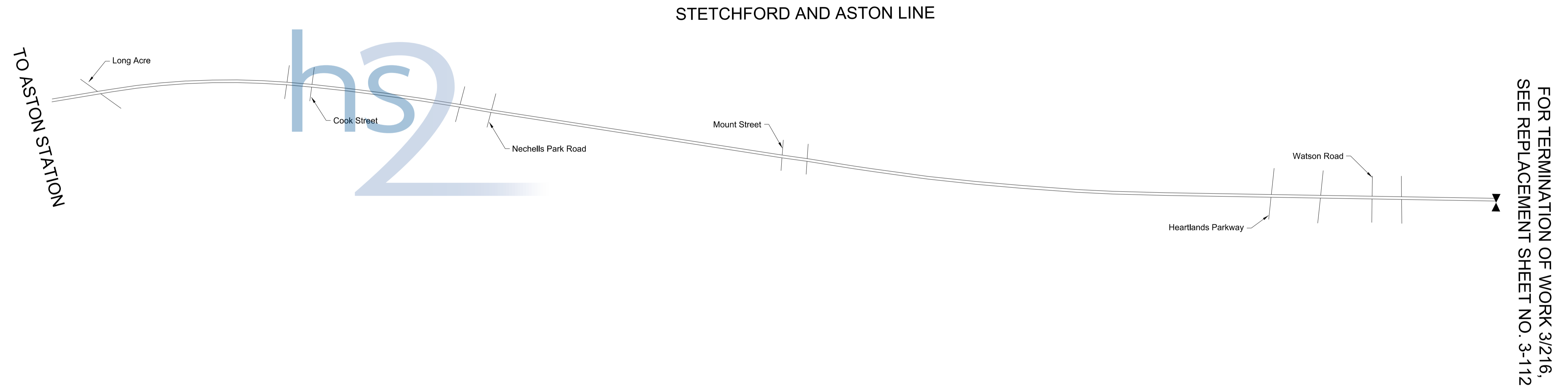




# CITY OF BIRMINGHAM PLAN

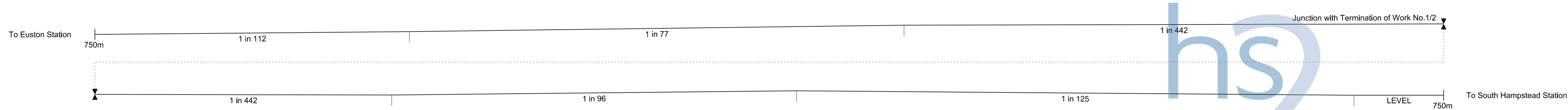
The area enclosed by any limit of deviation or by any limit of land to be acquired or used is the area extending to the outer edge of the line marking those limits

This map is based upon Ordnance Survey material with the permission of Ordnance Survey on behalf of the Controller of Her Majesty's Stationery Office Crown Copyright. Unauthorised reproduction infringes Crown Copyright and may lead to prosecution or civil proceedings (Ordnance Survey Licence 10049190)

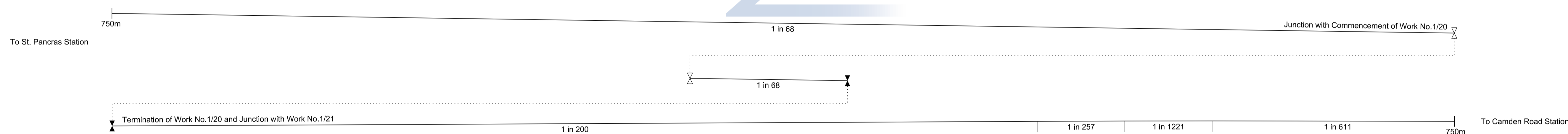




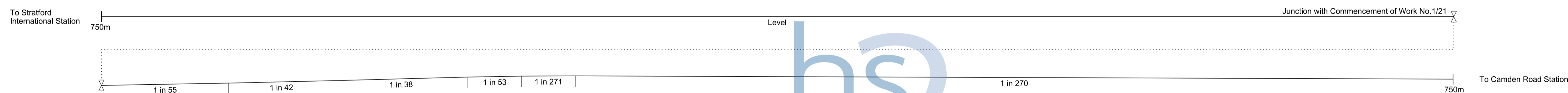
WEST COAST MAIN LINE



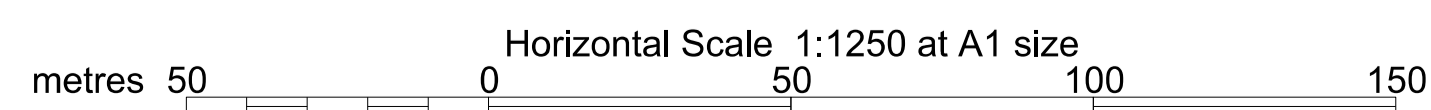
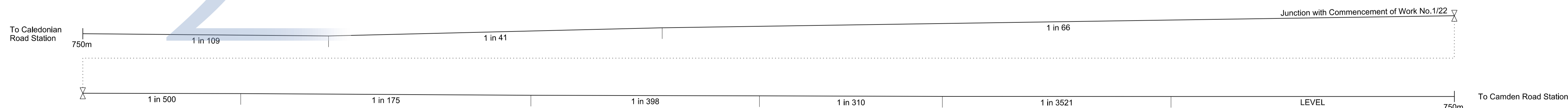
HS1 - LINK TO NORTH LONDON LINE



NORTH LONDON LINE TO HS1

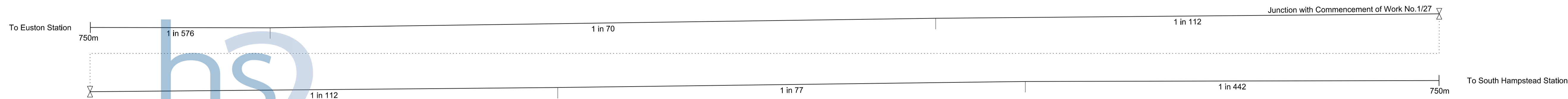


NORTH LONDON LINE INCLINE

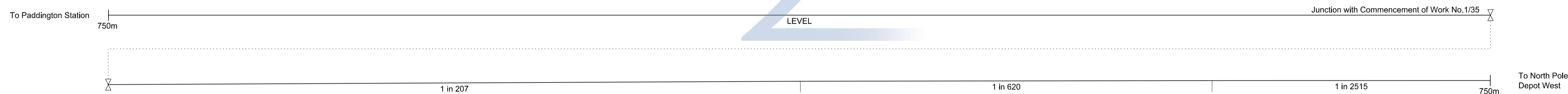





WEST COAST MAIN LINE



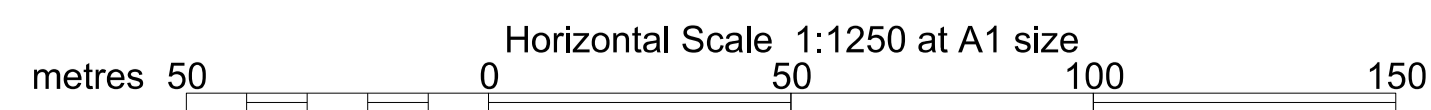
GREAT WESTERN MAIN LINE



NORTH POLE DEPOT SIDINGS

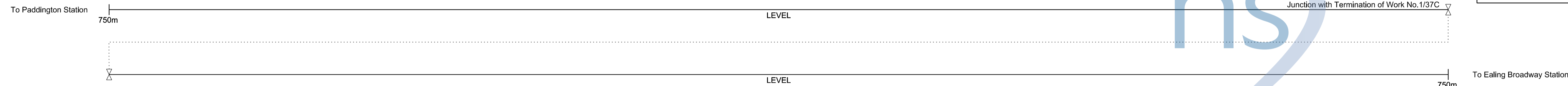


NORTH POLE DEPOT SIDINGS



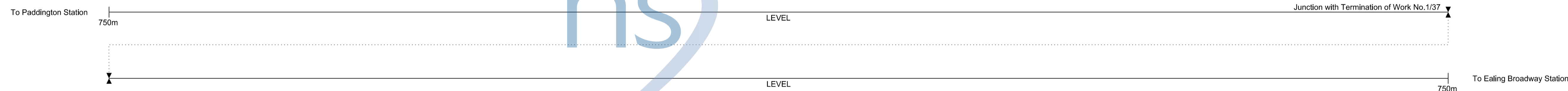


GREAT WESTERN MAIN LINE

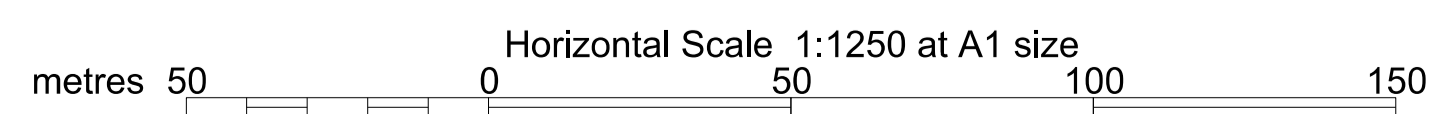
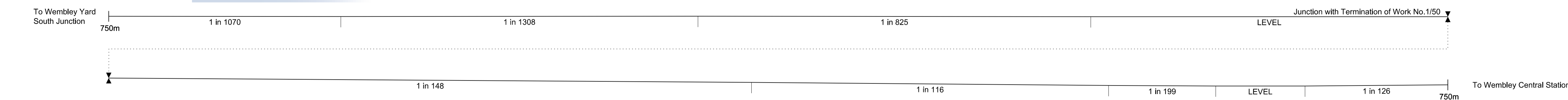
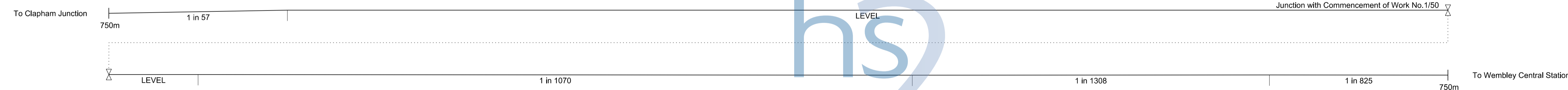


AMENDMENTS TO THIS SHEET  
ARE AS FOLLOWS :-

Section of Great Western Main Line at Junction with  
Termination of Work No. 1/37C added  
Section of Great Western Main Line at Junction with  
Commencement of Work No. 1/37 removed

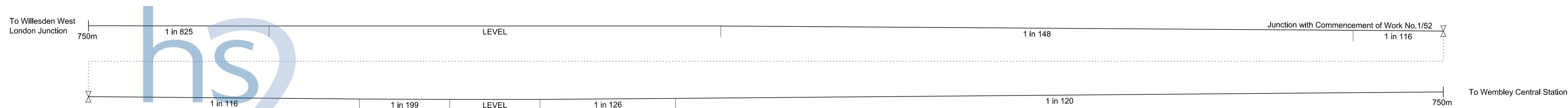


WEST LONDON LINE

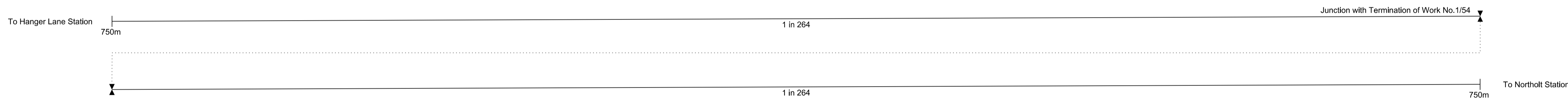
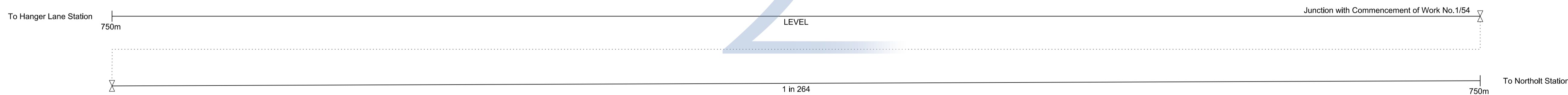




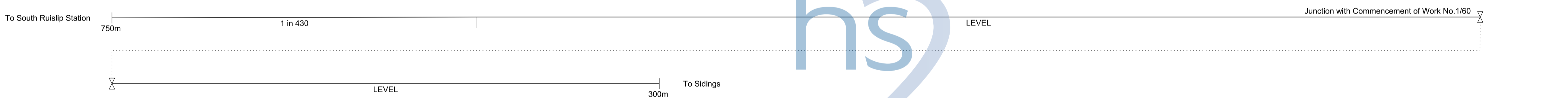
WILLESDEN RELIEF LINE



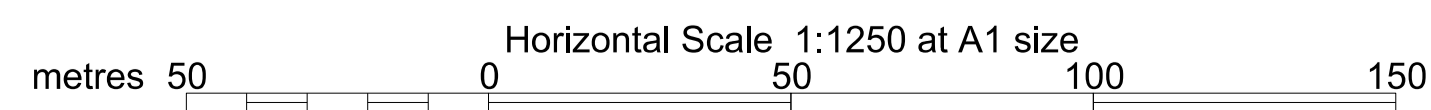
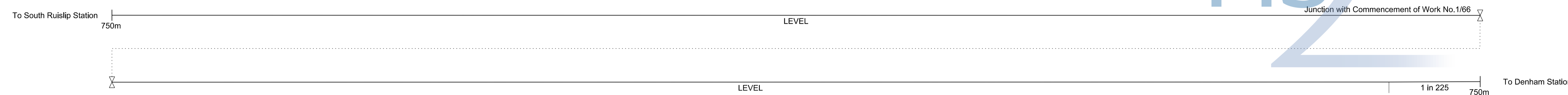
WYCOMBE LINE



MARYLEBONE TO AYLESBURY LINE SIDINGS



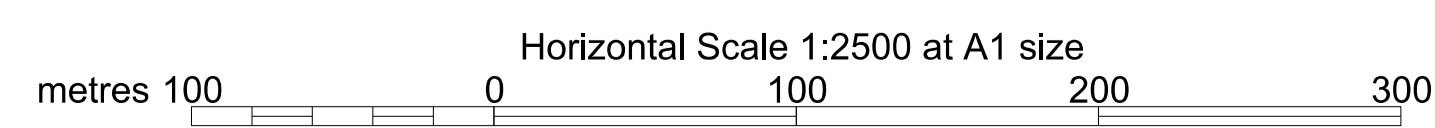
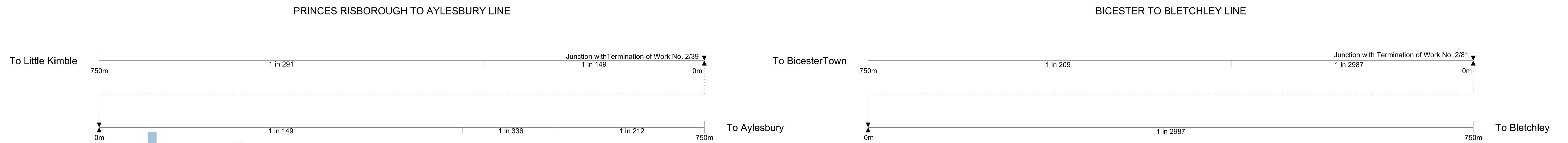
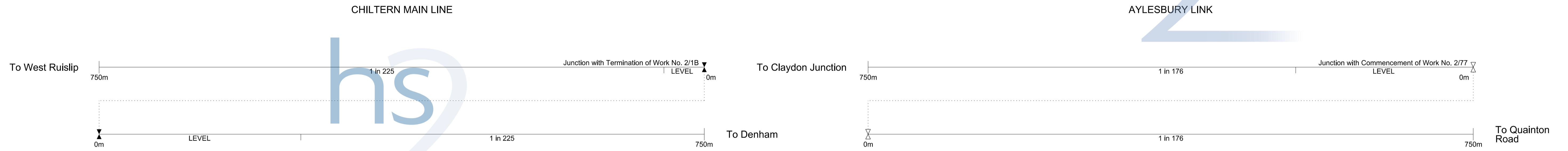
MARYLEBONE TO AYLESBURY LINE





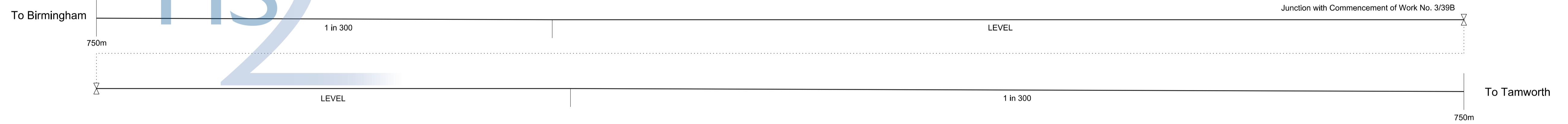
# SECTIONS

IN PARLIAMENT - SESSION 2013-14  
HIGH SPEED 2  
(LONDON - WEST MIDLANDS)  
GRADIENTS OF EXISTING RAILWAYS

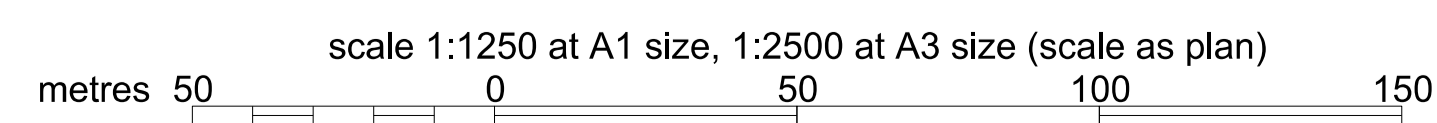
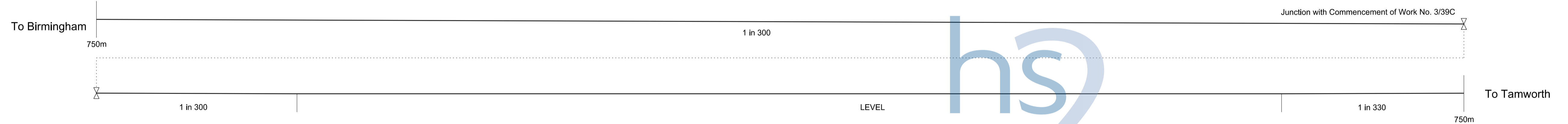





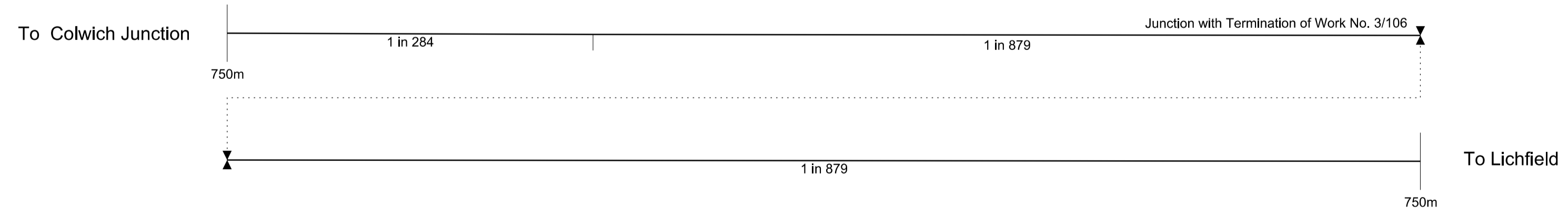
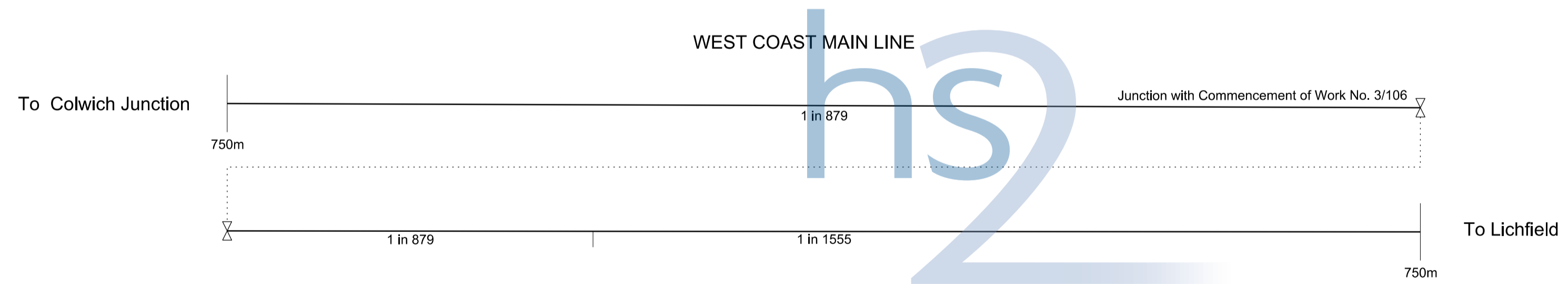
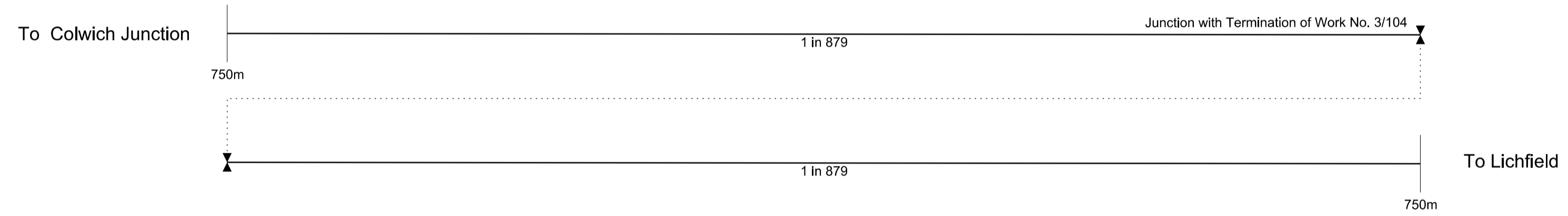
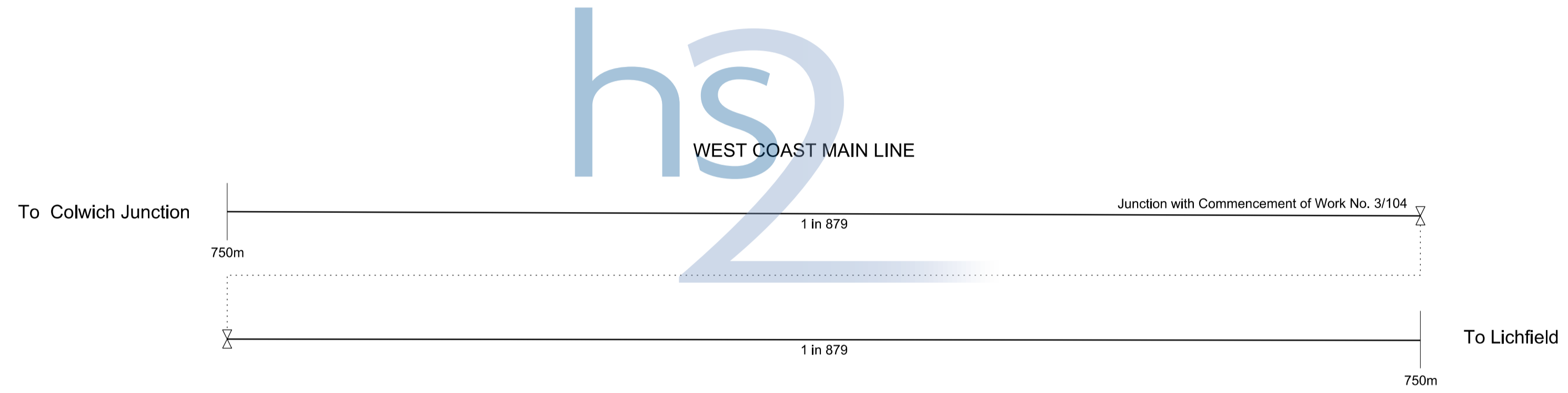
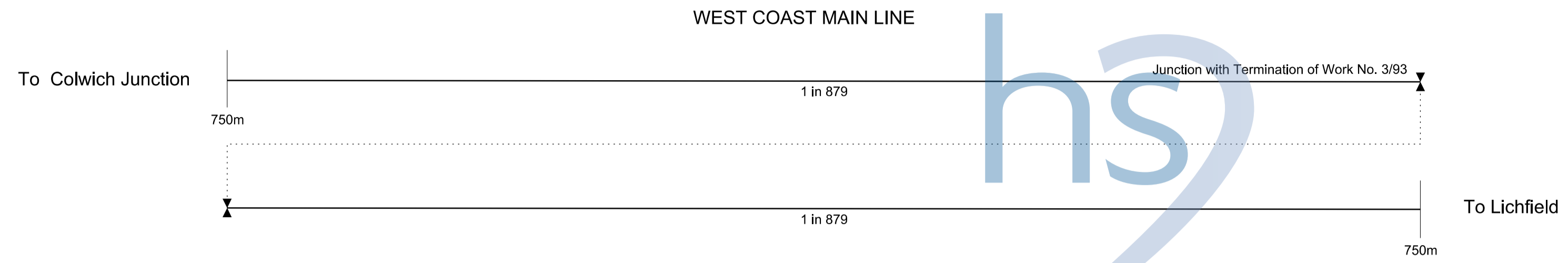
BIRMINGHAM AND DERBY LINE



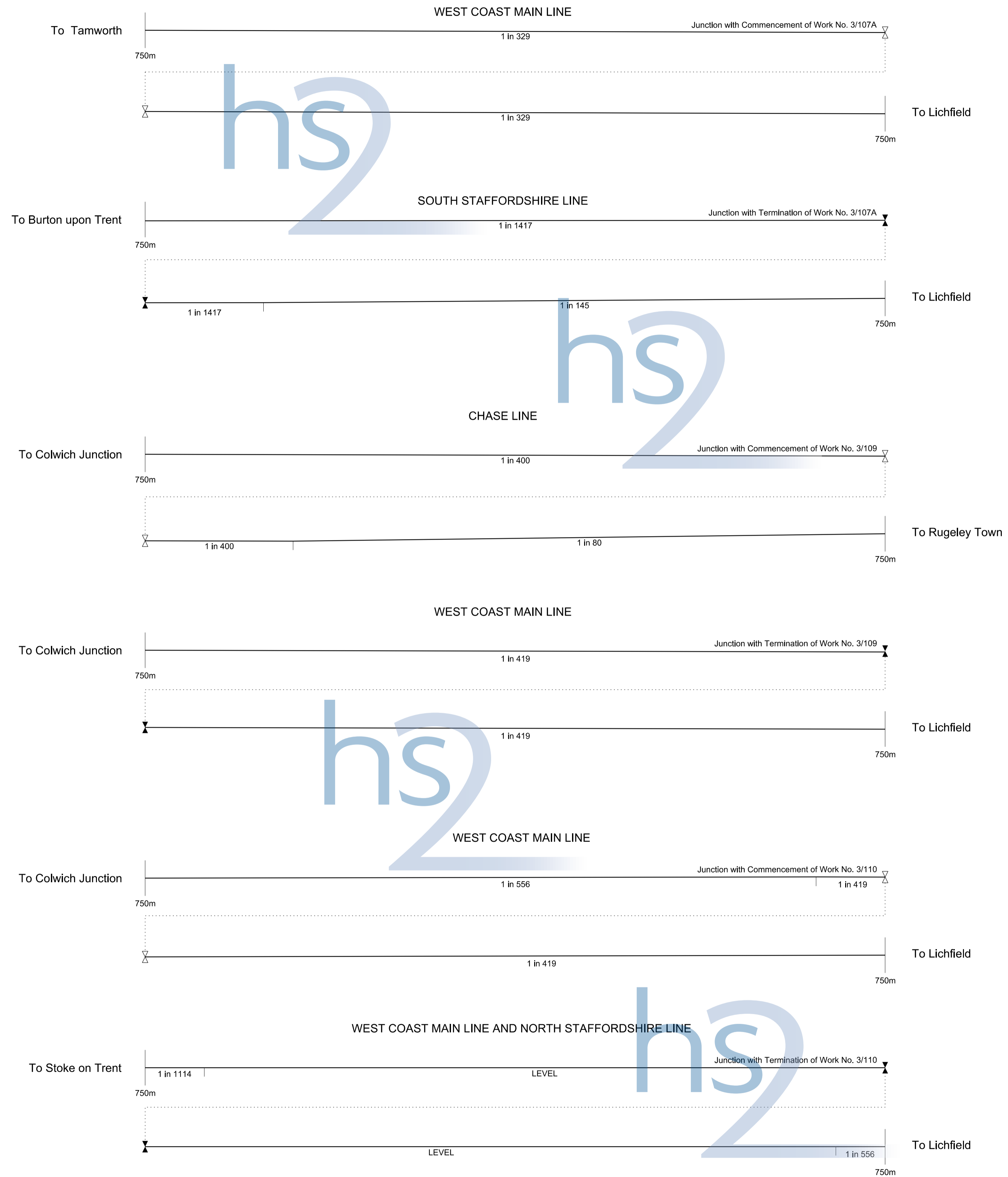
BIRMINGHAM AND DERBY LINE





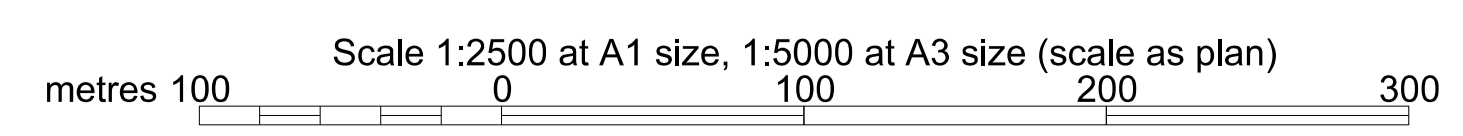
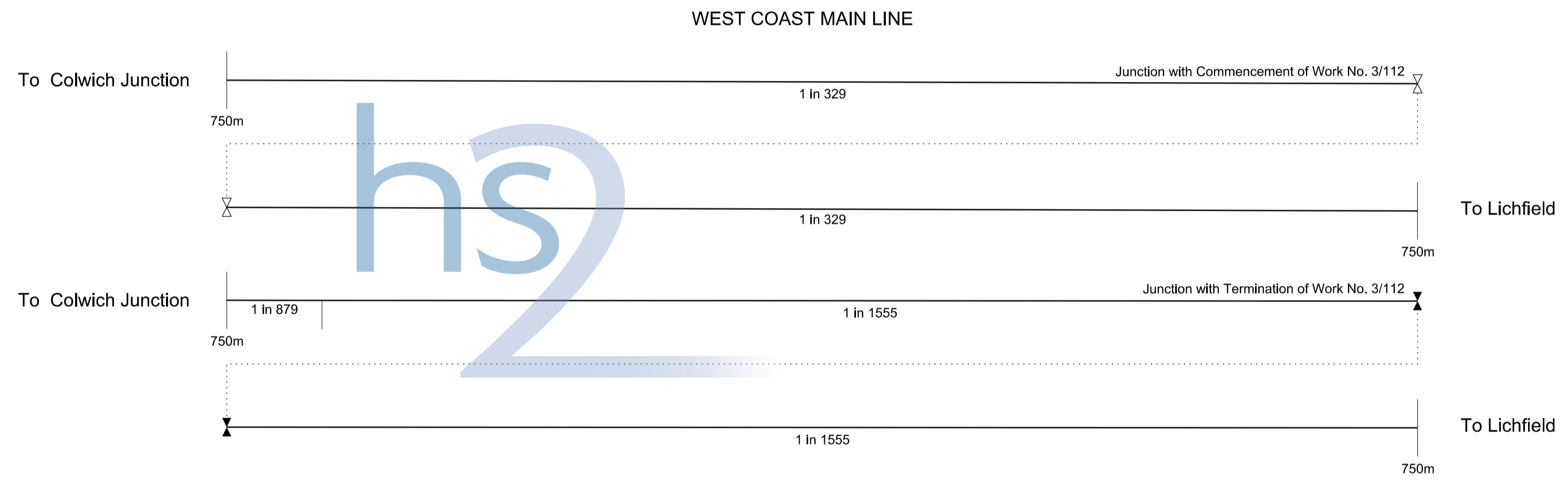
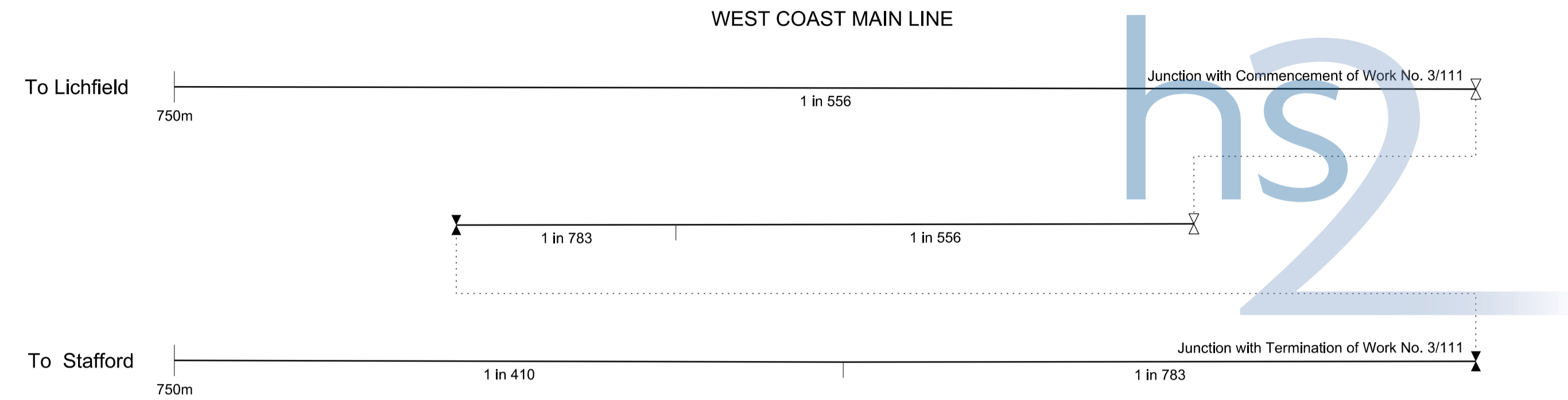






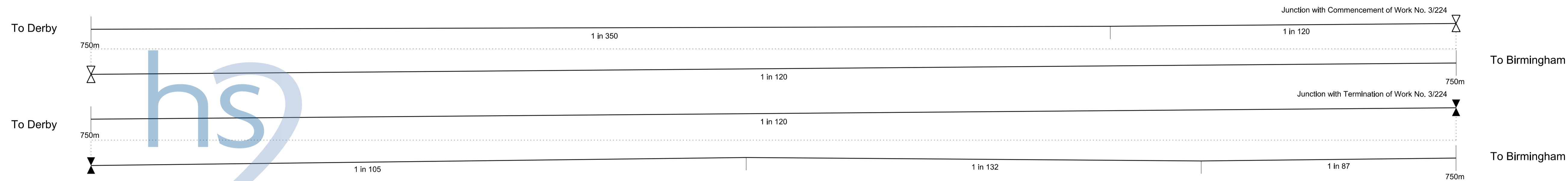
Scale 1:2500 at A1 size, 1:5000 at A3 size (scale as plan)  
metres 100 0 100 200 300








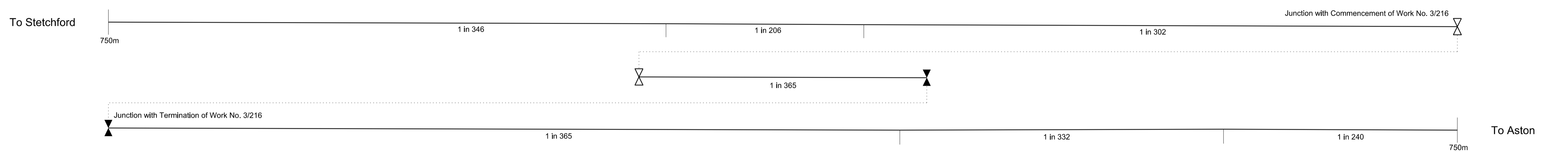
BIRMINGHAM AND DERBY LINE



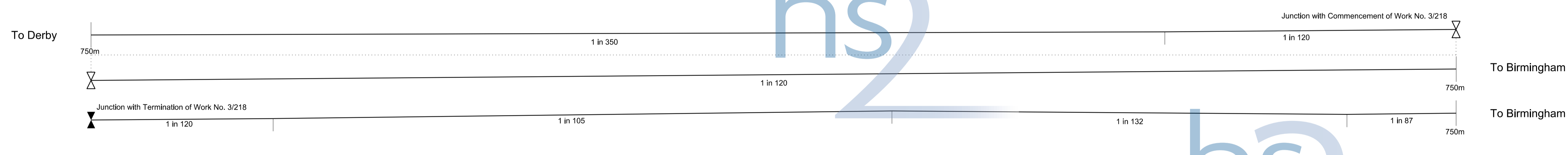
BIRMINGHAM AND DERBY LINE




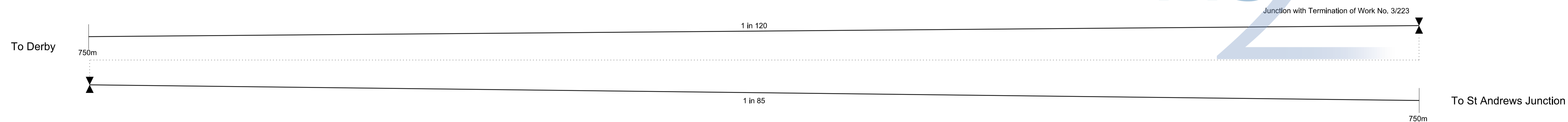
STETCHFORD AND ASTON LINE



BIRMINGHAM AND DERBY LINE

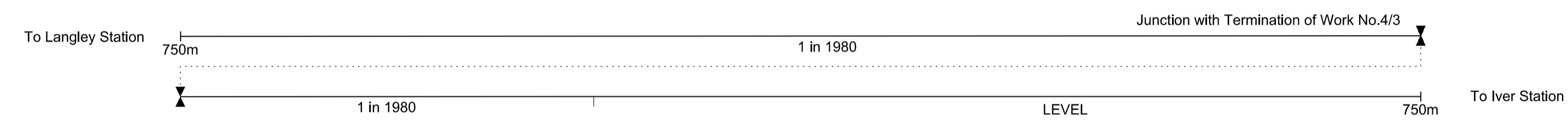
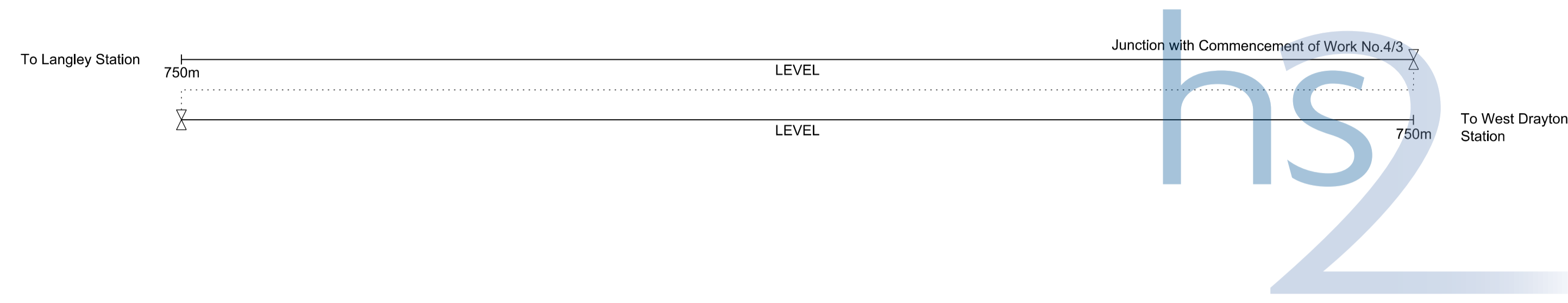


BIRMINGHAM AND DERBY LINE AND LANDOR STREET JUNCTION TO ST ANDREWS JUNCTION





GREAT WESTERN MAINLINE



GREAT WESTERN MAINLINE

