

HIGH SPEED TWO PROPERTY CONSULTATION

NOVEMBER 2016

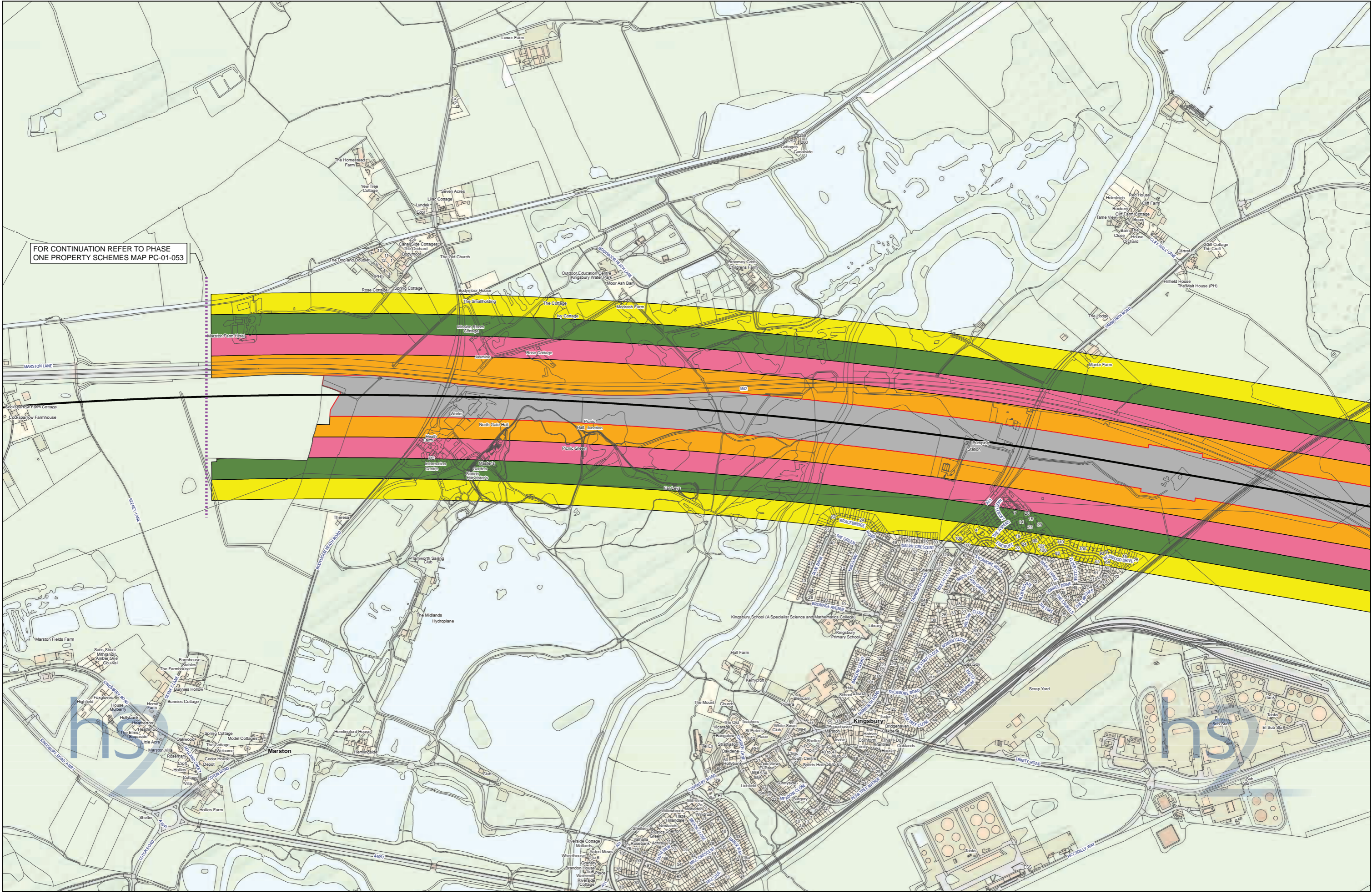
PHASE 2B: WEST MIDLANDS TO LEEDS

VOLUME 1: WARWICKSHIRE, STAFFORDSHIRE, LEICESTERSHIRE KEY PLAN



● Connection ● HS2 Depot ● HS2 Station — Route on surface - - - Route in tunnel - - - Route in cut and cover tunnel □ County boundary □ Local Authority boundary

PH2-HS2-LP-MAP-100-000057



Legend	
	Route on surface
	Route in tunnel
	Route in cut and cover tunnel
	Limits of Land Subject to Safeguarding Direction
	Safeguarded Area: Surface
	Safeguarded Area: Sub-surface
	Rural Support Zone (RSZ)
	Homeowner payment (HOP) zone 1: 120m - 180m
	Homeowner payment (HOP) zone 2: 180m - 240m
	Homeowner payment (HOP) zone 3: 240m - 300m
	Local Authority boundary
	Major Development Sites
	Additional Development Sites

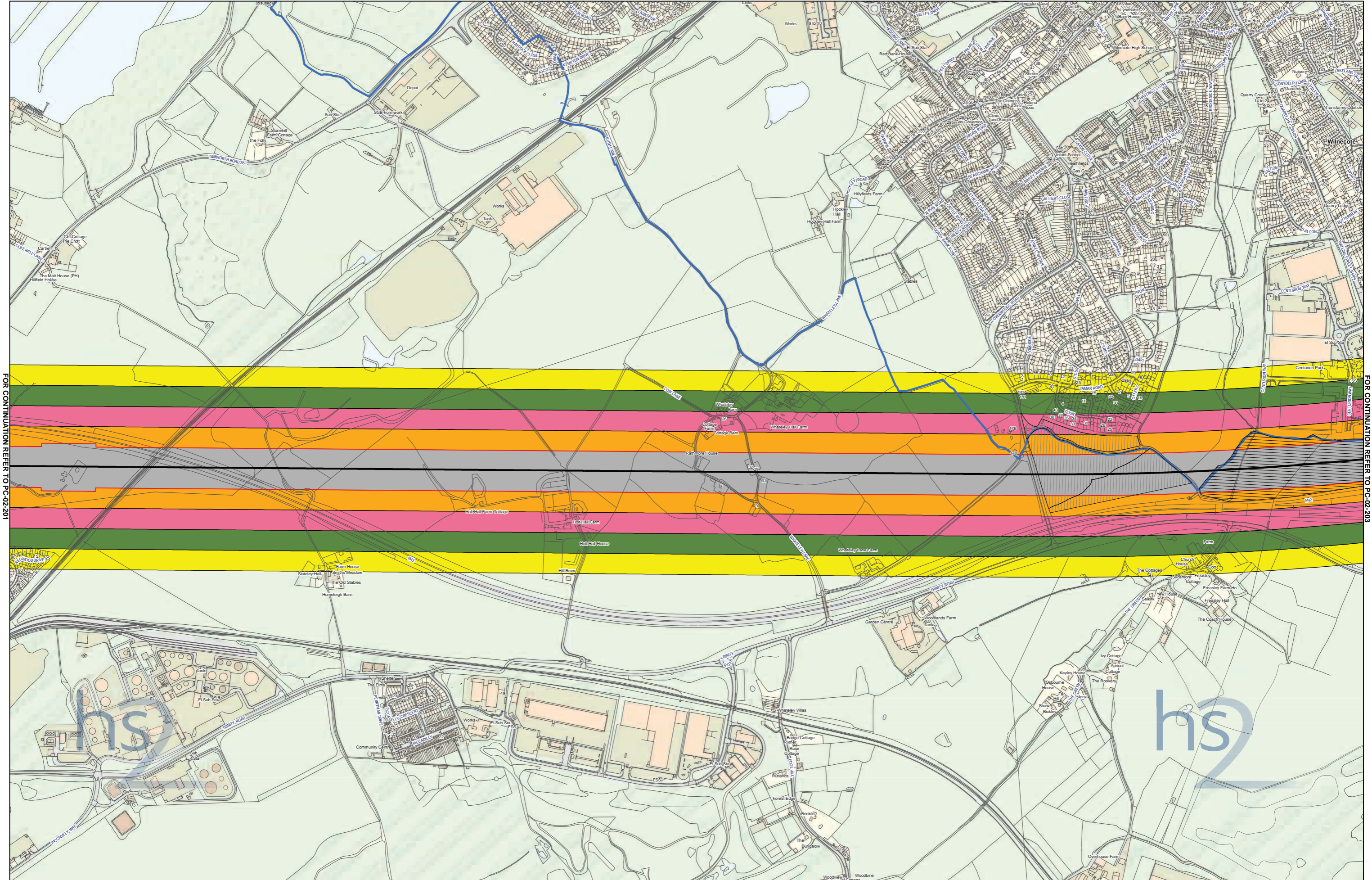
Map Number	PC-02-201
Map Name	High Speed Two Phase 2b: West Midlands to Leeds Property Consultation
Date of Issue	NOVEMBER 2016

HS2 Ltd accept no responsibility for any circumstances, which arise from the reproduction of this map after alteration, amendment or abbreviation or if it is issued in part or issued incomplete in any way.

Scale at A1: 1:5,000
Scale at A3: 1:10,000

© Crown copyright and database rights 2016.
Ordnance Survey Licence Number 100049190.

Doc Number: PH2-HS2-LP-MAP-100-000002 Date: 03/11/16



FOR CONTINUATION REFER TO PC-02-201

FOR CONTINUATION REFER TO PC-02-203

Legend	
	Route on surface
	Route in tunnel
	Route in cut and cover tunnel
	Limits of Land Subject to Safeguarding Direction
	Safeguarded Area: Surface
	Safeguarded Area: Sub-surface
	Rural Support Zone (RSZ)
	Homeowner payment (HOP) zone 1: 120m - 180m
	Homeowner payment (HOP) zone 2: 180m - 240m
	Homeowner payment (HOP) zone 3: 240m - 300m
	Local Authority boundary
	Major Development Sites
	Additional Development Sites

Map Number	PC-02-202
Map Name	High Speed Two Phase 2b: West Midlands to Leeds Property Consultation
Date of Issue	NOVEMBER 2016

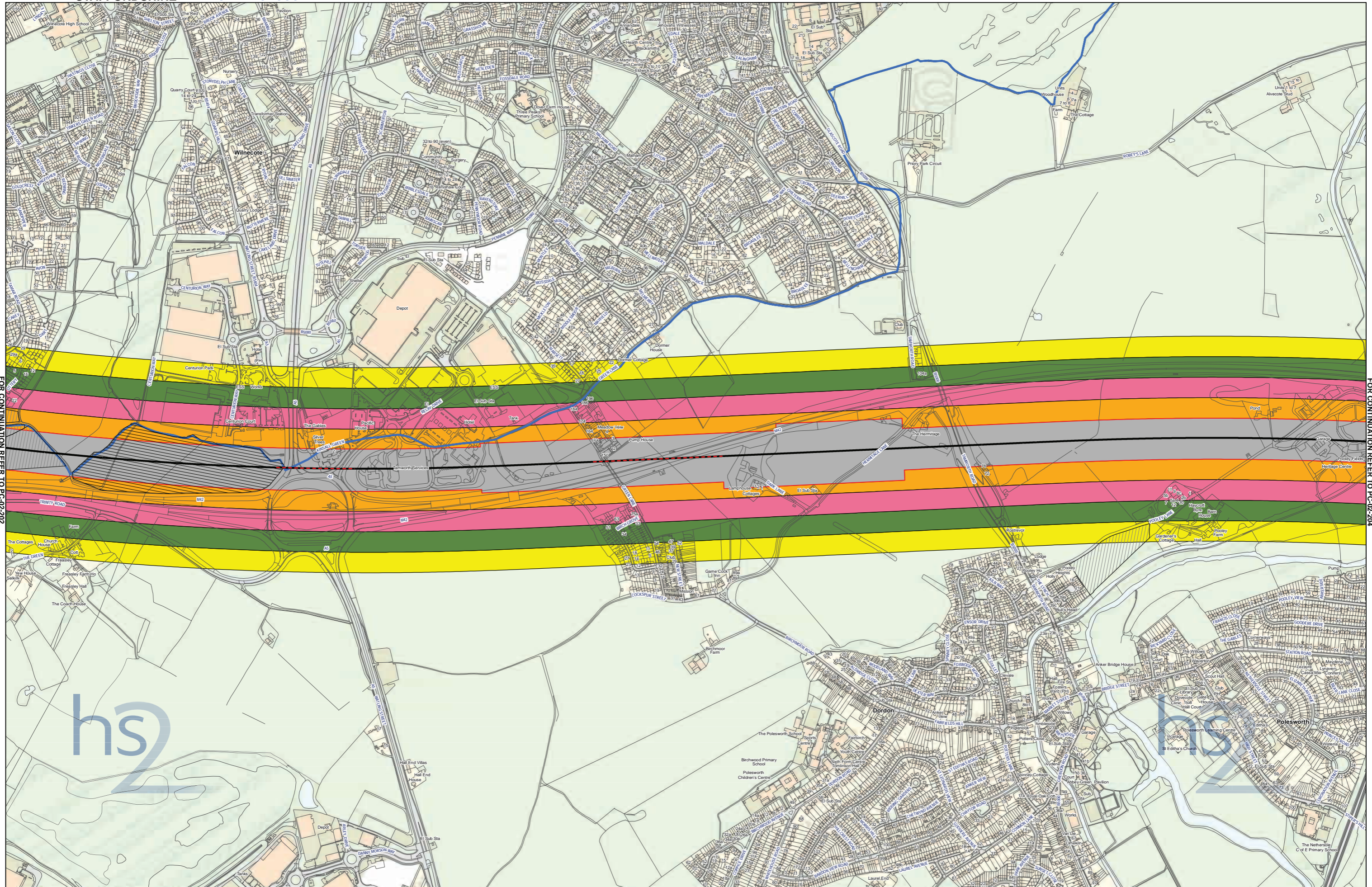
HS2 Ltd accept no responsibility for any circumstances, which arise from the reproduction of this map after alteration, amendment or abbreviation or if it is issued in part or issued incomplete in any way.

Registered in England. Registration number 0479306.
Registered office: 1 Brook, Coventry, Warwickshire CV4 9JF, UK.
© Crown copyright and database rights 2016.
Ordnance Survey Licence Number 100049195.

Scale at A1: 1:5,000
Scale at A3: 1:10,000

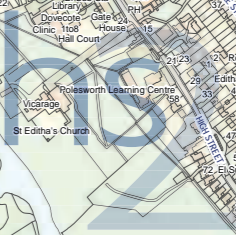
Doc Number: PH2-HS2-LP-MAP-100-000003

Date: 03/11/16



FOR CONTINUATION REFER TO PC-02-202

FOR CONTINUATION REFER TO PC-02-204



Legend	
	Route on surface
	Route in tunnel
	Route in cut and cover tunnel
	Limits of Land Subject to Safeguarding Direction
	Safeguarded Area: Surface
	Safeguarded Area: Sub-surface
	Rural Support Zone (RSZ)
	Homeowner payment (HOP) zone 1: 120m - 180m
	Homeowner payment (HOP) zone 2: 180m - 240m
	Homeowner payment (HOP) zone 3: 240m - 300m
	Local Authority boundary
	Major Development Sites
	Additional Development Sites

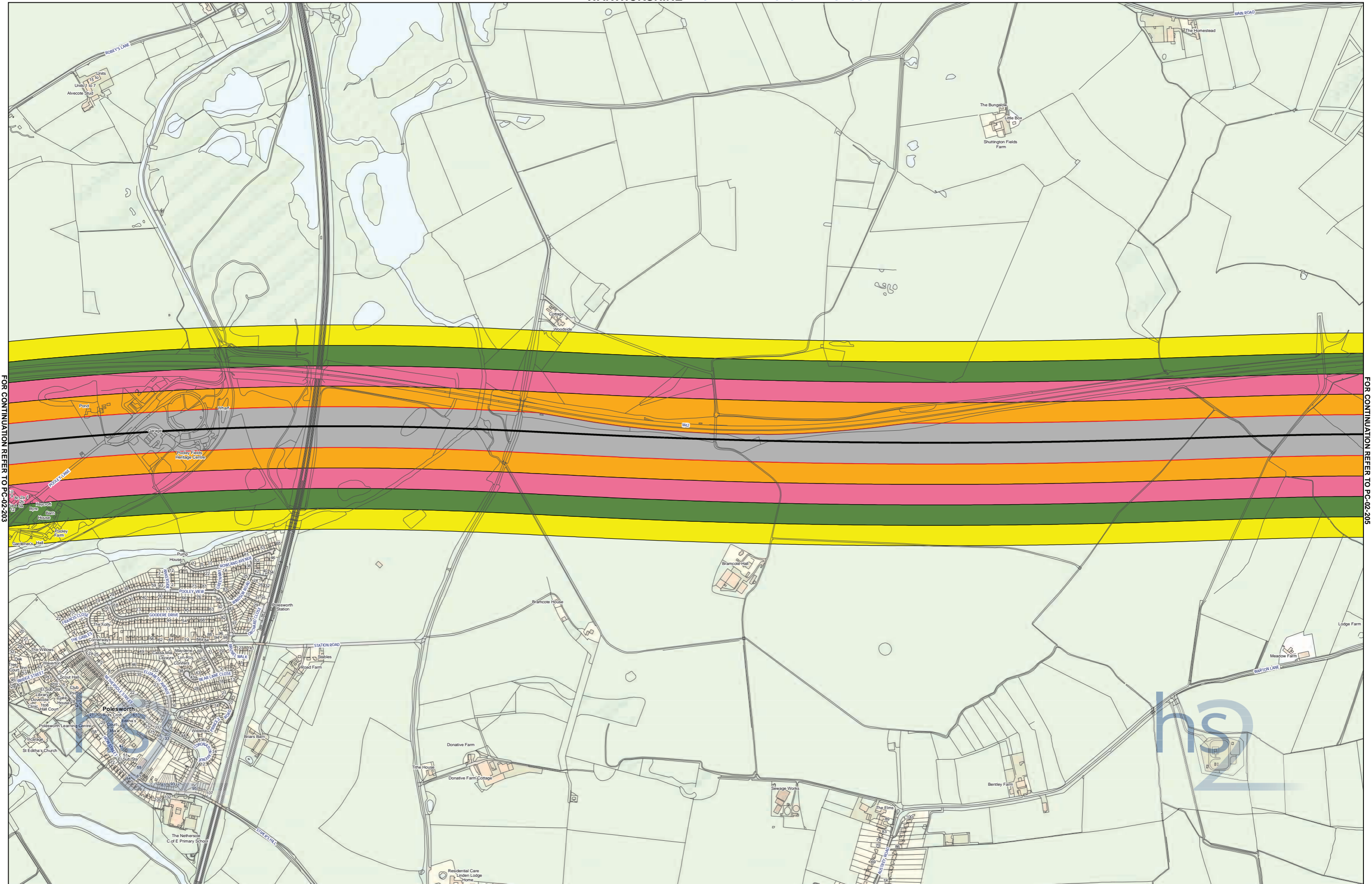
Map Number	PC-02-203
Map Name	High Speed Two Phase 2b: West Midlands to Leeds Property Consultation
Date of Issue	NOVEMBER 2016

HS2 Ltd accept no responsibility for any circumstances, which arise from the reproduction of this map after alterations, amendments or abbreviations of it is issued in part or issued incomplete in any way.

Scale at A1: 1:5,000
Scale at A3: 1:10,000

Registered in England. Registration number 06797986.
Registered office: 3 Broad Gateway, Birmingham B4 6AA.
© Crown copyright and database rights 2016.
Ordnance Survey Licence Number 100049195.














Doc Number: PH2-HS2-LP-MAP-100-000004 Date: 03/11/16




FOR CONTINUATION REFER TO PC-02-203

FOR CONTINUATION REFER TO PC-02-205

Legend

-  Route on surface
-  Route in tunnel
-  Route in cut and cover tunnel
-  Limits of Land Subject to Safeguarding Direction
-  Safeguarded Area: Surface
-  Safeguarded Area: Sub-surface
-  Rural Support Zone (RSZ)
-  Homeowner payment (HOP) zone 1: 120m - 180m
-  Homeowner payment (HOP) zone 2: 180m - 240m
-  Homeowner payment (HOP) zone 3: 240m - 300m
-  Local Authority boundary
-  Major Development Sites
-  Additional Development Sites

Map Number: **PC-02-204**
 Map Name: **High Speed Two Phase 2b: West Midlands to Leeds Property Consultation**
 Date of Issue: **NOVEMBER 2016**

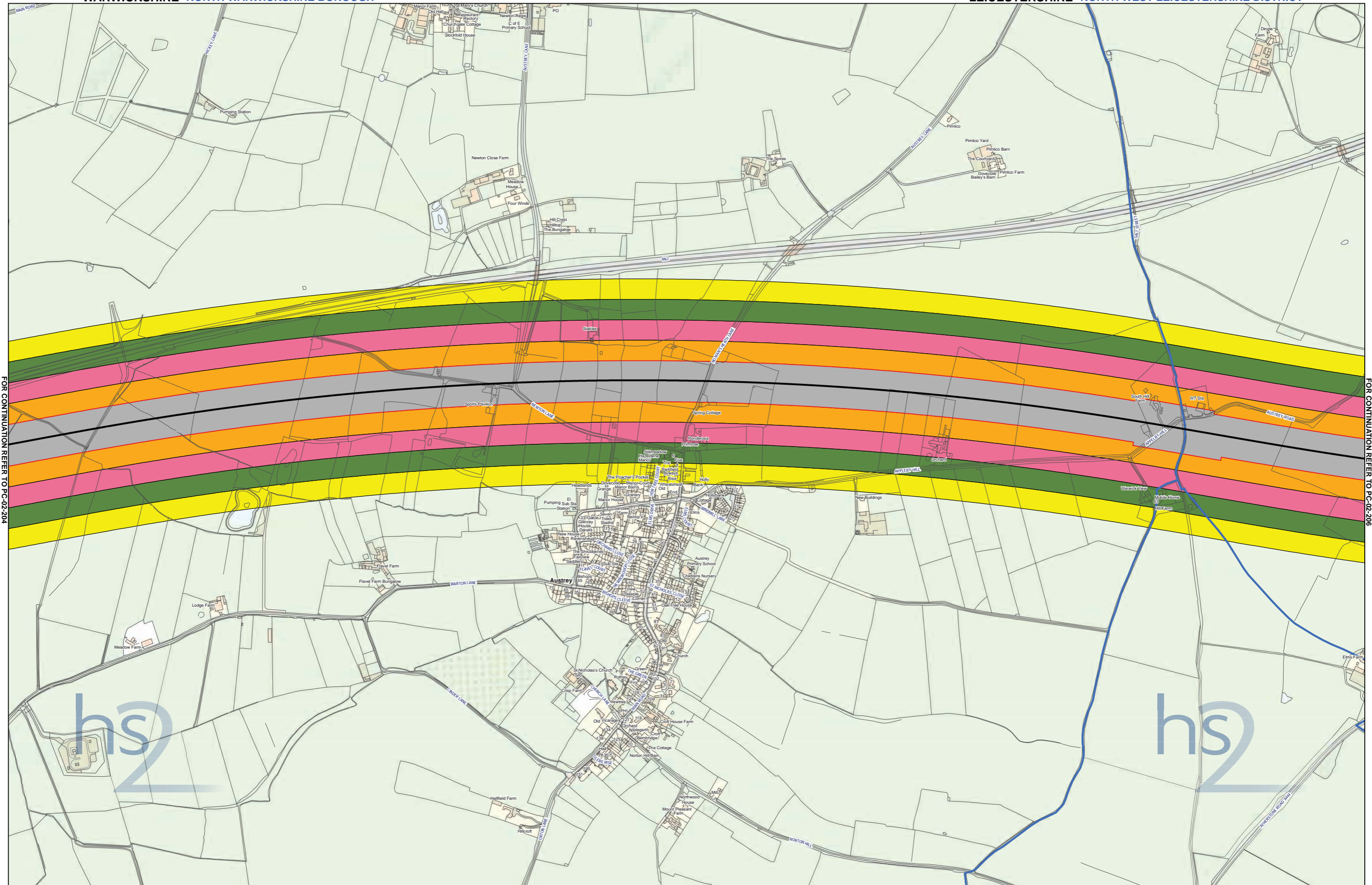


HS2 Ltd accept no responsibility for any circumstances, which arise from the reproduction of this map after alterations, amendment or abbreviation of it is issued in part or issued incomplete in any way.

Scale at A1: **1:5,000**
 Scale at A3: **1:10,000**

© Crown copyright and database rights 2016.
 Ordnance Survey Licence Number 100049190.
 Doc Number: PH2-HS2-LP-MAP-100-000005














Date: 03/11/16




FOR CONTINUATION REFER TO PC-02-204

FOR CONTINUATION REFER TO PC-02-206

Legend

-  Route on surface
-  Route in tunnel
-  Route in cut and cover tunnel
-  Limits of Land Subject to Safeguarding Direction
-  Safeguarded Area: Surface
-  Safeguarded Area: Sub-surface
-  Rural Support Zone (RSZ)
-  Homeowner payment (HOP) zone 1: 120m - 180m
-  Homeowner payment (HOP) zone 2: 180m - 240m
-  Homeowner payment (HOP) zone 3: 240m - 300m
-  Local Authority boundary
-  Major Development Sites
-  Additional Development Sites

Map Number: **PC-02-205**
 Map Name: **High Speed Two Phase 2b: West Midlands to Leeds Property Consultation**
 Date of Issue: **NOVEMBER 2016**

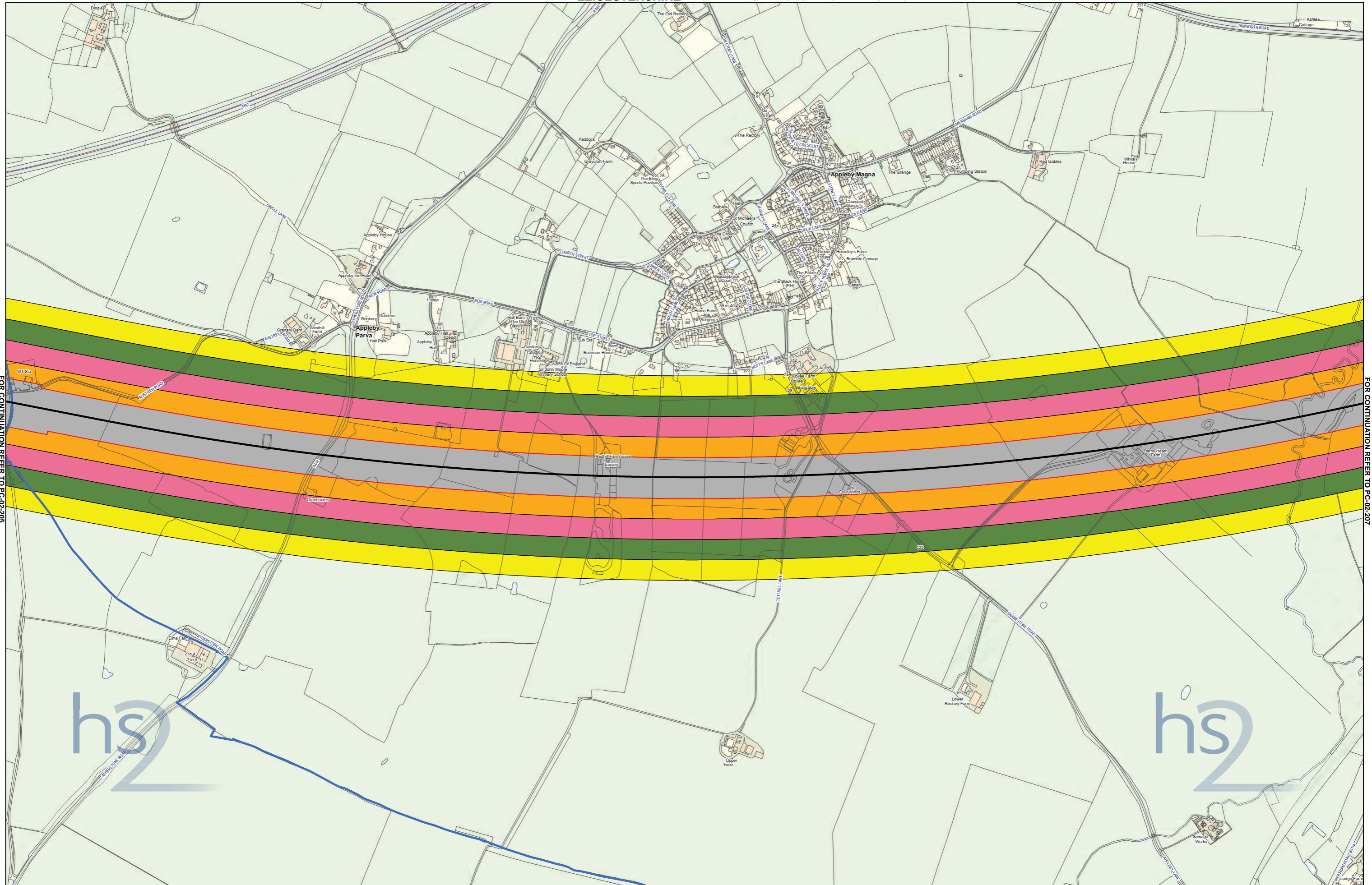


HS2 Ltd accept no responsibility for any circumstances, which arise from the reproduction of this map after alteration, amendment or abbreviation or if it is issued in part or issued incomplete in any way.

Scale at A1: **1:5,000**
 Scale at A3: **1:10,000**

© Crown copyright and database rights 2016.
 Ordnance Survey Licence Number 100049190.
 Doc Number: PH2-HS2-LP-MAP-100-000005

Date: **03/11/16**



FOR CONTINUATION REFER TO PC-02-205

FOR CONTINUATION REFER TO PC-02-207

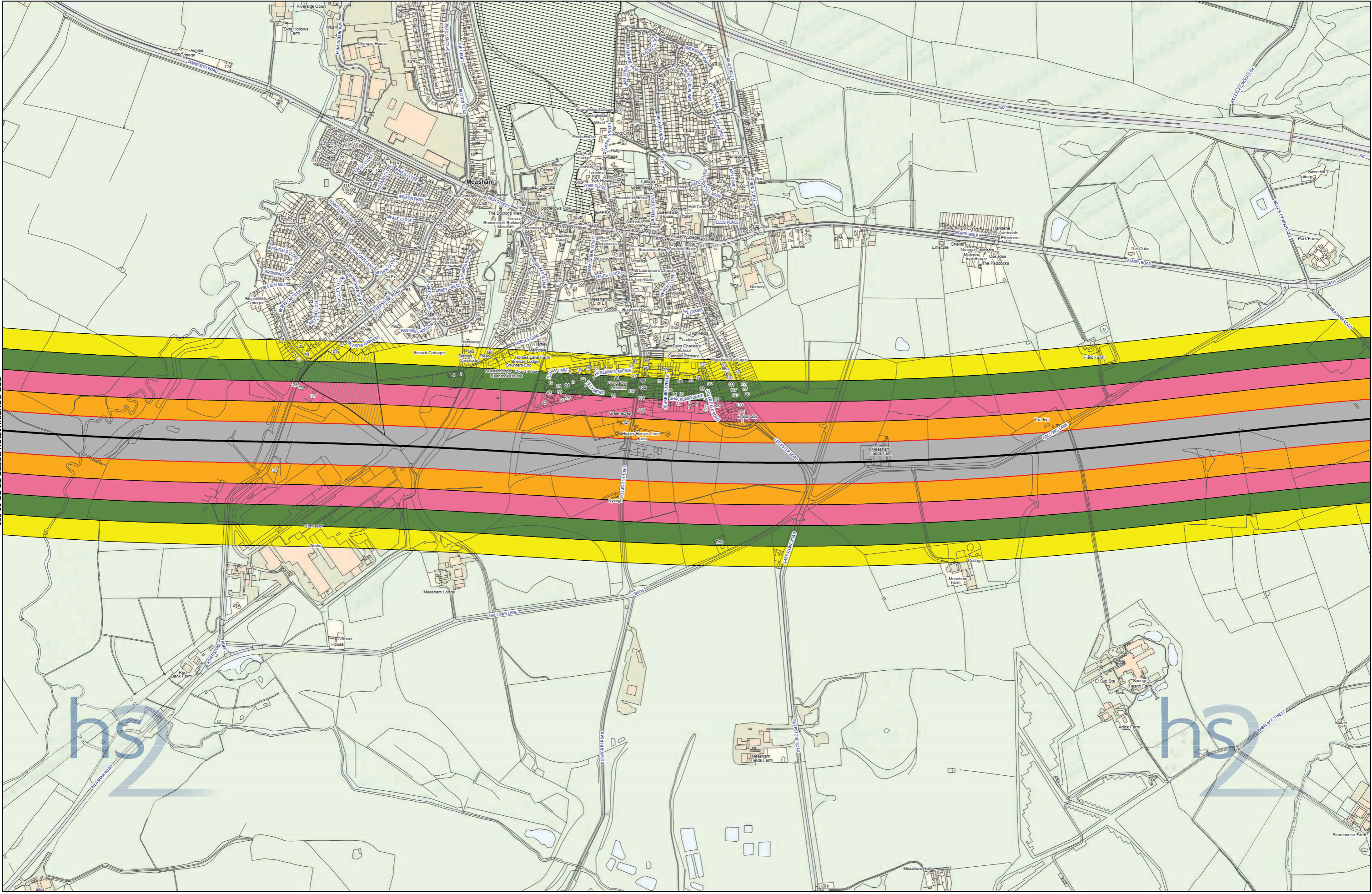
Legend

- Route on surface
- Route in tunnel
- Route in cut and cover tunnel
- Limits of Land Subject to Safeguarding Direction
- Safeguarded Area: Surface
- Safeguarded Area: Sub-surface
- Rural Support Zone (RSZ)
- Homeowner payment (HOP) zone 1: 120m - 180m
- Homeowner payment (HOP) zone 2: 180m - 240m
- Homeowner payment (HOP) zone 3: 240m - 300m
- Local Authority boundary
- Major Development Sites
- Additional Development Sites

Map Number: **PC-02-206**
 Map Name: **High Speed Two Phase 2b: West Midlands to Leeds Property Consultation**
 Date of Issue: **NOVEMBER 2016**

HS2 Ltd accepted no responsibility for any circumstances, which arise from the reproduction of this map after alteration, amendment or abbreviation or if it is issued in part or issued incomplete in any way.
 Registered in England. Registration number 06793066.
 Registered office: 3 Broad Gateway, Birmingham B4 6GA.
 © Crown copyright and database rights 2016.
 Ordnance Survey Licence Number 100049190.
 Doc Number: PH2-HS2-LP-MAP-100-000007
 Scale at A1: **1:5,000**
 Scale at A3: **1:10,000**

 Date: 03/11/16



FOR CONTINUATION REFER TO PC-02-206

FOR CONTINUATION REFER TO PC-02-208

Legend

- Route on surface
- Route in tunnel
- Route in cut and cover tunnel
- Limits of Land Subject to Safeguarding Direction
- Safeguarded Area: Surface
- Safeguarded Area: Sub-surface
- Rural Support Zone (RSZ)
- Homeowner payment (HOP) zone 1: 120m - 180m
- Homeowner payment (HOP) zone 2: 180m - 240m
- Homeowner payment (HOP) zone 3: 240m - 300m
- Local Authority boundary
- Major Development Sites
- Additional Development Sites

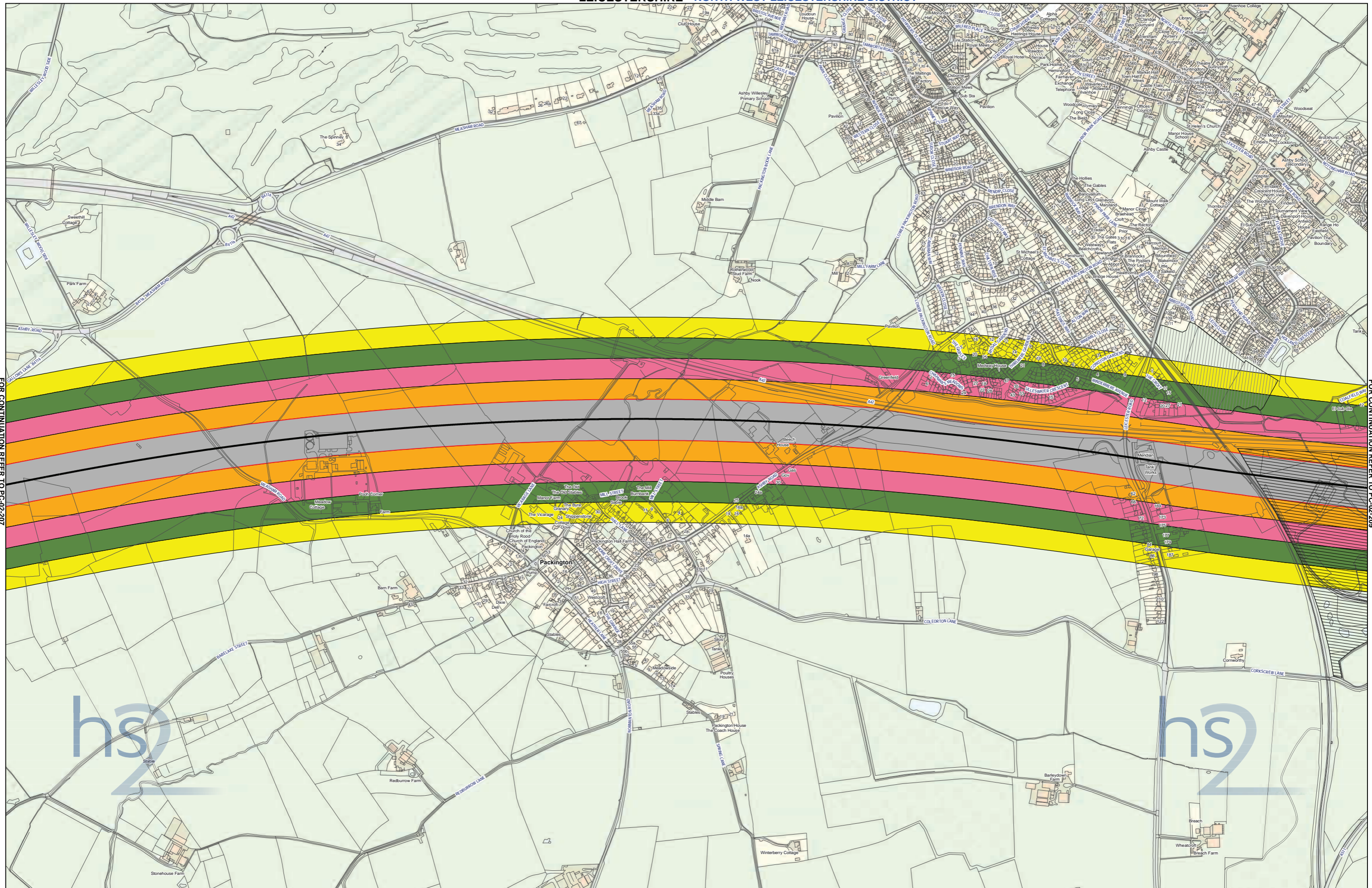
Map Number: **PC-02-207**
 Map Name: **High Speed Two Phase 2b: West Midlands to Leeds Property Consultation**
 Date of Issue: **NOVEMBER 2016**

HS2 Ltd accept no responsibility for any circumstances, which arise from the reproduction of this map after alteration, amendment or abbreviation or if it is issued in part or issued incomplete in any way.

Registered in England. Registration number 0679306.
 Registered office: 5 Broad Gateway, Birmingham B4 6AA.
 © Crown copyright and database rights 2016.
 Ordnance Survey Licence Number 100049190.

Scale at A1: **1:5,000**
 Scale at A3: **1:10,000**

Doc Number: PH2-HS2-LP-MAP-100-000008 Date: 03/11/16



FOR CONTINUATION REFER TO PC-02-207

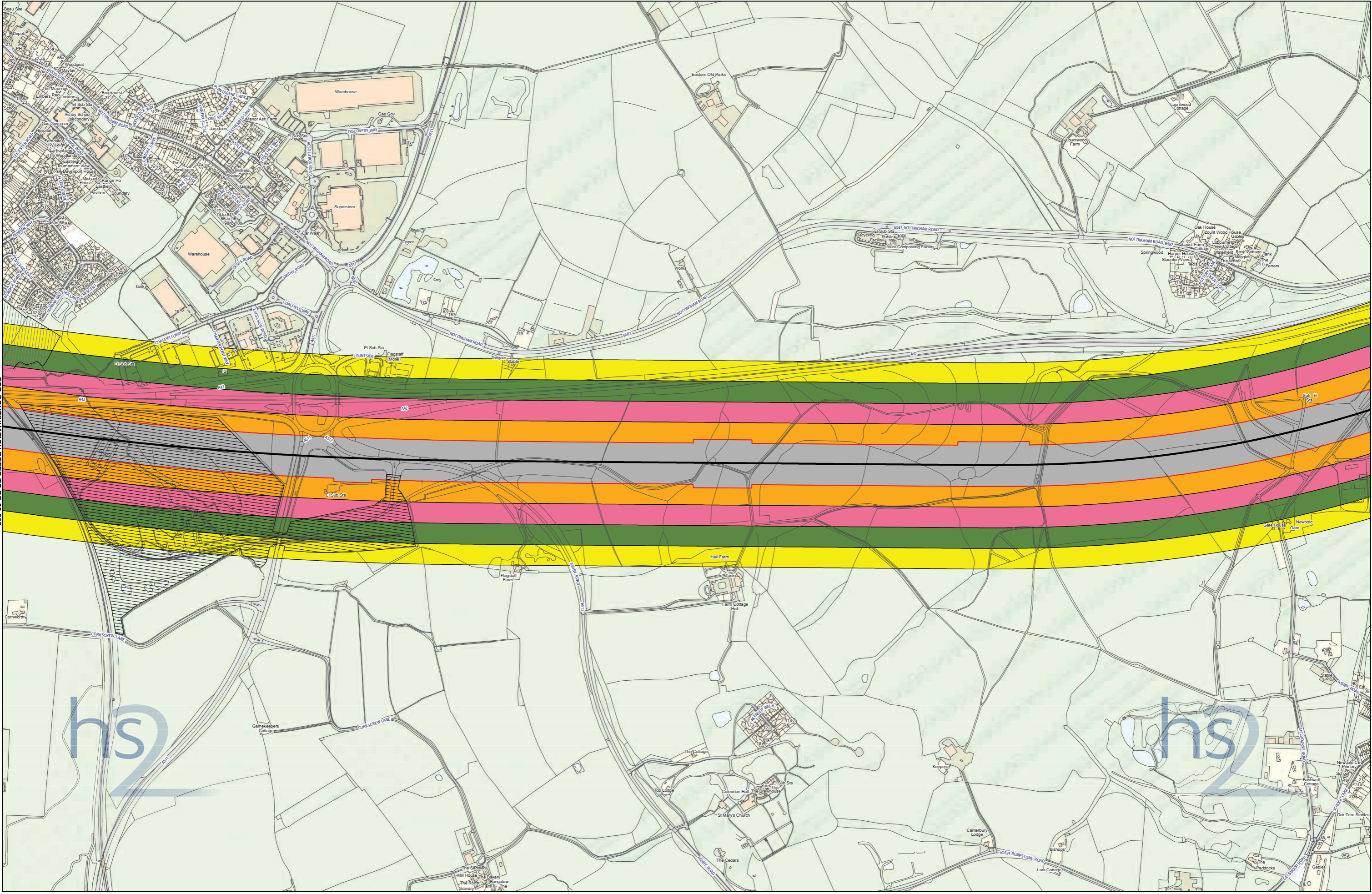
FOR CONTINUATION REFER TO PC-02-209

Legend

- Route on surface
- Route in tunnel
- Route in cut and cover tunnel
- Limits of Land Subject to Safeguarding Direction
- Safeguarded Area: Surface
- Safeguarded Area: Sub-surface
- Rural Support Zone (RSZ)
- Homeowner payment (HOP) zone 1: 120m - 180m
- Homeowner payment (HOP) zone 2: 180m - 240m
- Homeowner payment (HOP) zone 3: 240m - 300m
- Local Authority boundary
- Major Development Sites
- Additional Development Sites

Map Number: **PC-02-208**
 Map Name: **High Speed Two Phase 2b: West Midlands to Leeds Property Consultation**
 Date of Issue: **NOVEMBER 2016**

HS2 Ltd accept no responsibility for any circumstances, which arise from the reproduction of this map after alteration, amendment or abbreviation of it is issued in part or issued incomplete in any way.
 Registered in England. Registration number 06793086.
 Registered office: HS2 Ltd, Governors, Birmingham B4 6AA.
 © Crown copyright and database rights 2016.
 Ordnance Survey Licence Number 100049190.
 Doc Number: PH2-HS2-LP-MAP-100-000009
 Scale at A1: 1:5,000
 Scale at A3: 1:10,000
 Date: 03/11/16



FOR CONTINUATION REFER TO PC-02-208

FOR CONTINUATION REFER TO PC-02-210

Legend

- Route on surface
- Route in tunnel
- Route in cut and cover tunnel
- Limits of Land Subject to Safeguarding Direction
- Safeguarded Area: Surface
- Safeguarded Area: Sub-surface
- Rural Support Zone (RSZ)
- Homeowner payment (HOP) zone 1: 120m - 180m
- Homeowner payment (HOP) zone 2: 180m - 240m
- Homeowner payment (HOP) zone 3: 240m - 300m
- Local Authority boundary
- Major Development Sites
- Additional Development Sites

Map Number: **PC-02-209**

Map Name: **High Speed Two Phase 2b: West Midlands to Leeds Property Consultation**

Date of Issue: **NOVEMBER 2016**

HS2 Ltd accept no responsibility for any circumstances, which arise from the reproduction of this map after alteration, amendment or abbreviation or if it is issued in part or issued incomplete in any way.

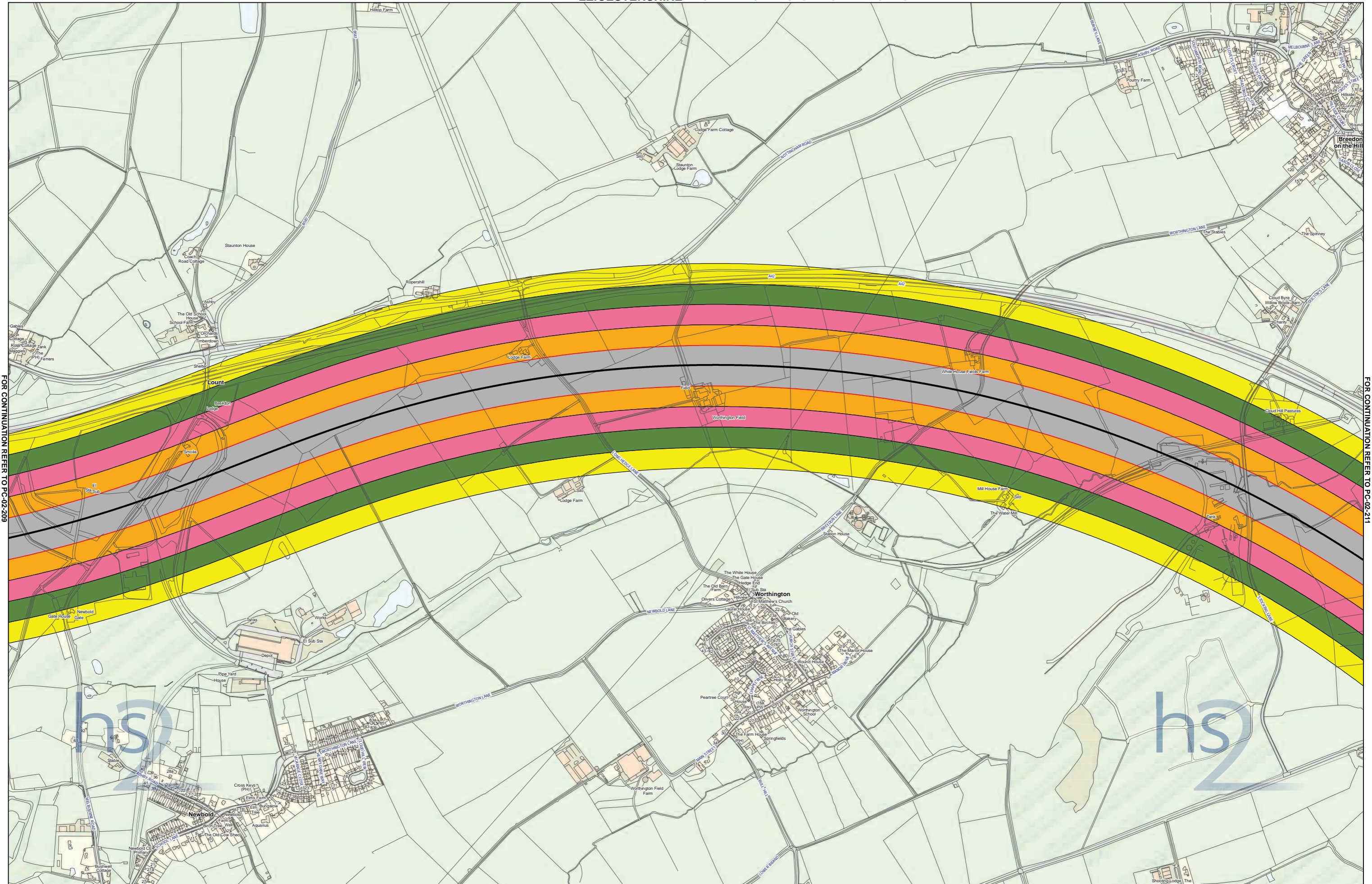
Registered in England. Registration number 0679306.
Registered office: HS2 Ltd, Governors, Birmingham B4 6GA.

© Crown copyright and database rights 2016.
Ordnance Survey Licence Number 100049195.

Doc Number: PH2-HS2-LP-MAP-100-000010

Scale at A1: 1:5,000
Scale at A3: 1:10,000

Date: 03/11/16



FOR CONTINUATION REFER TO PC-02-209

FOR CONTINUATION REFER TO PC-02-211

Legend

- Route on surface
- Route in tunnel
- Route in cut and cover tunnel
- Limits of Land Subject to Safeguarding Direction
- Safeguarded Area: Surface
- Safeguarded Area: Sub-surface
- Rural Support Zone (RSZ)
- Homeowner payment (HOP) zone 1: 120m - 180m
- Homeowner payment (HOP) zone 2: 180m - 240m
- Homeowner payment (HOP) zone 3: 240m - 300m
- Local Authority boundary
- Major Development Sites
- Additional Development Sites

Map Number: **PC-02-210**

Map Name: **High Speed Two Phase 2b: West Midlands to Leeds Property Consultation**

Date of Issue: **NOVEMBER 2016**

HS2 Ltd accept no responsibility for any circumstances, which arise from the reproduction of this map after alteration, amendment or abbreviation of it is issued in part or issued incomplete in any way.

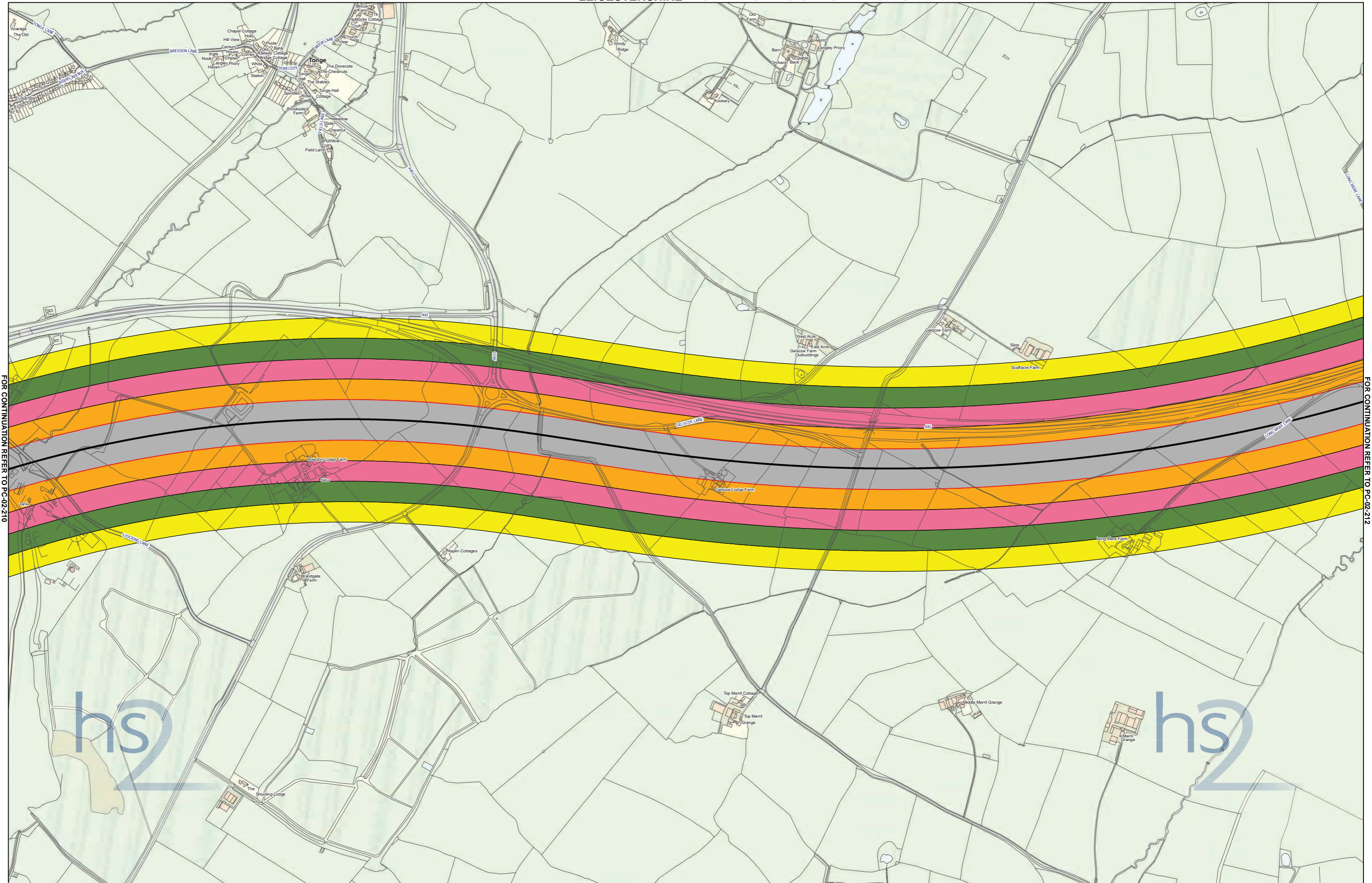
Scale at A1: **1:5,000**

Scale at A3: **1:10,000**

© Crown copyright and database rights 2016. Ordnance Survey Licence Number 100049190.

Doc Number: PH2-HS2-LP-MAP-100-000011

Date: 03/11/16



FOR CONTINUATION REFER TO PC-02-210

FOR CONTINUATION REFER TO PC-02-212

Legend

- Route on surface
- Route in tunnel
- Route in cut and cover tunnel
- Limits of Land Subject to Safeguarding Direction
- Safeguarded Area: Surface
- Safeguarded Area: Sub-surface
- Rural Support Zone (RSZ)
- Homeowner payment (HOP) zone 1: 120m - 180m
- Homeowner payment (HOP) zone 2: 180m - 240m
- Homeowner payment (HOP) zone 3: 240m - 300m
- Local Authority boundary
- Major Development Sites
- Additional Development Sites

Map Number: **PC-02-211**

Map Name: **High Speed Two Phase 2b: West Midlands to Leeds Property Consultation**

Date of Issue: **NOVEMBER 2016**

HS2 Ltd accept no responsibility for any circumstances, which arise from the reproduction of this map after alteration, amendment or abbreviation or if it is issued in part or issued incomplete in any way.

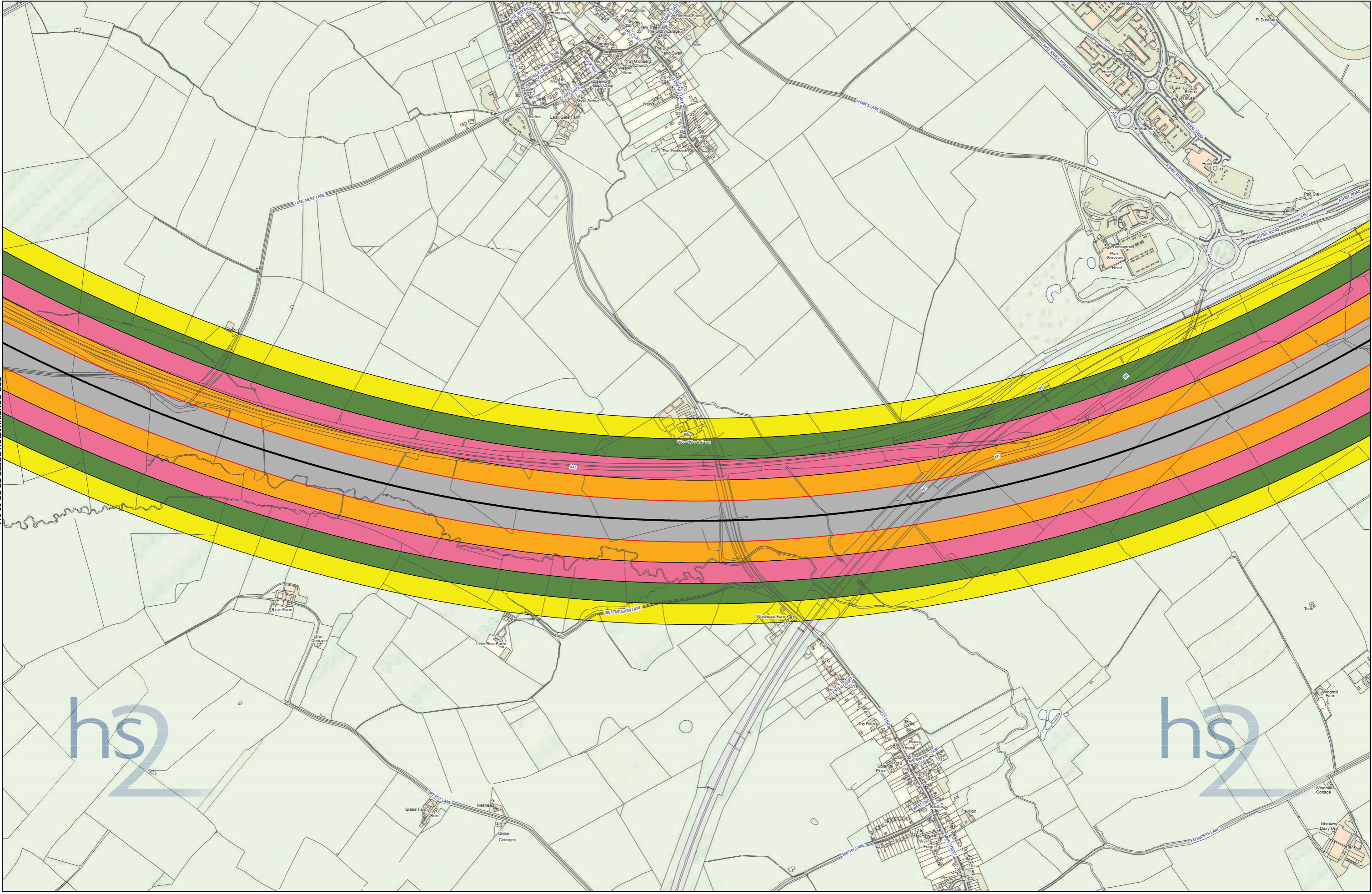
Scale at A1: **1:5,000**

Scale at A3: **1:10,000**

© Crown copyright and database rights 2016. Ordnance Survey Licence Number 100049190.


Doc Number: PH2-HS2-LP-MAP-100-000012

Date: 03/11/16



FOR CONTINUATION REFER TO PC-02-211

FOR CONTINUATION REFER TO PC-02-213



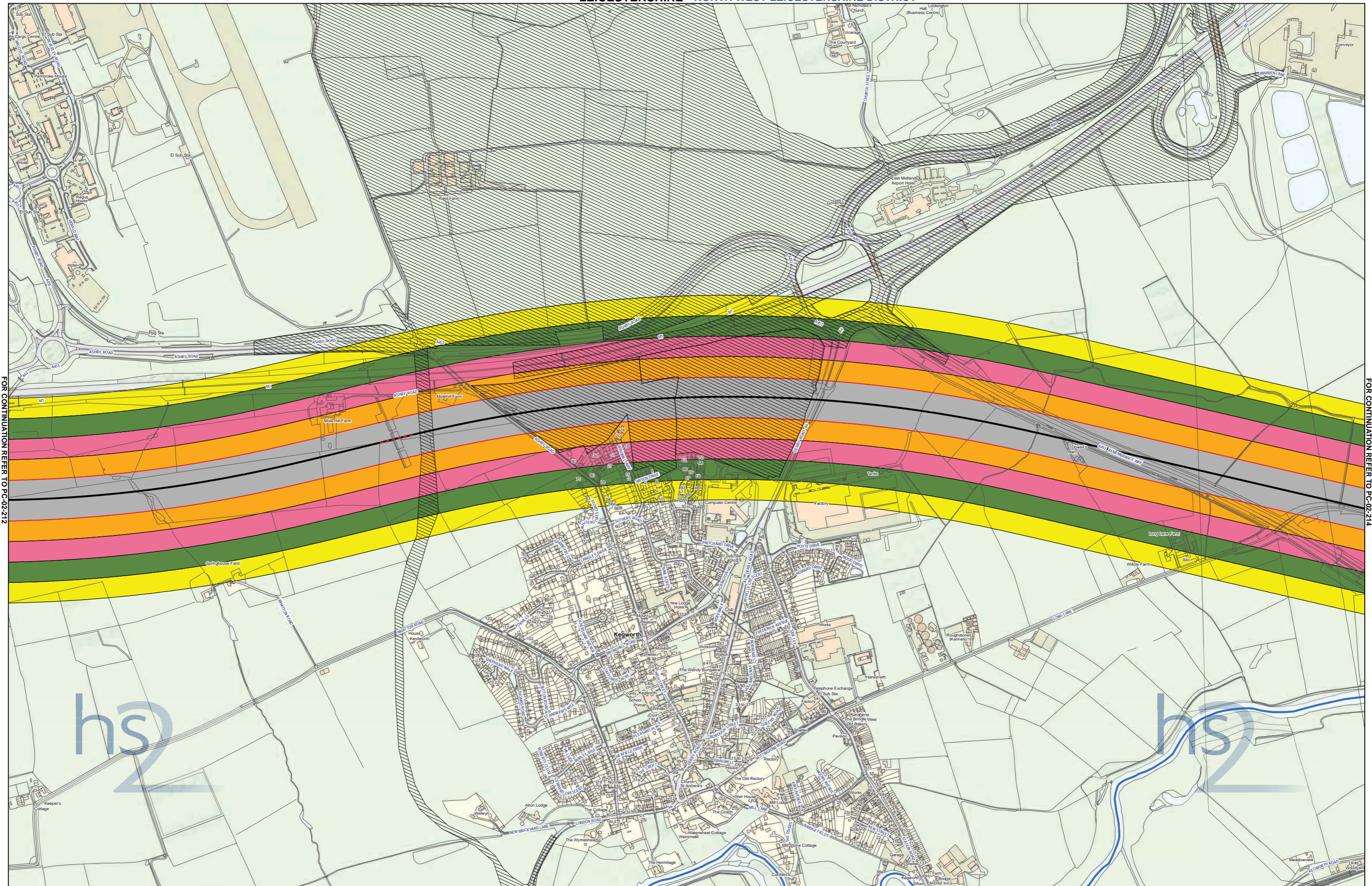
Legend

- Route on surface
- Route in tunnel
- Route in cut and cover tunnel
- Limits of Land Subject to Safeguarding Direction
- Safeguarded Area: Surface
- Safeguarded Area: Sub-surface
- Rural Support Zone (RSZ)
- Homeowner payment (HOP) zone 1: 120m - 180m
- Homeowner payment (HOP) zone 2: 180m - 240m
- Homeowner payment (HOP) zone 3: 240m - 300m
- Local Authority boundary
- Major Development Sites
- Additional Development Sites

Map Number: **PC-02-212**
 Map Name: **High Speed Two Phase 2b: West Midlands to Leeds Property Consultation**
 Date of Issue: **NOVEMBER 2016**

H2 Ltd accept no responsibility for any circumstances, which arise from the reproduction of this map after alteration, amendment or abbreviation or if it is issued in part or issued incomplete in any way.
 Registered in England. Registration number 0679366.
 Registered office: 2 Brook, Gwentwyn, Birmingham B4 6SA.
 © Crown copyright and database rights 2016.
 Ordnance Survey Licence Number 100049190.
 Doc Number: PH2-HS2-LP-MAP-100-000013
 Scale at A1: **1:5,000**
 Scale at A3: **1:10,000**

 Date: **03/11/16**



FOR CONTINUATION REFER TO PC-02-212

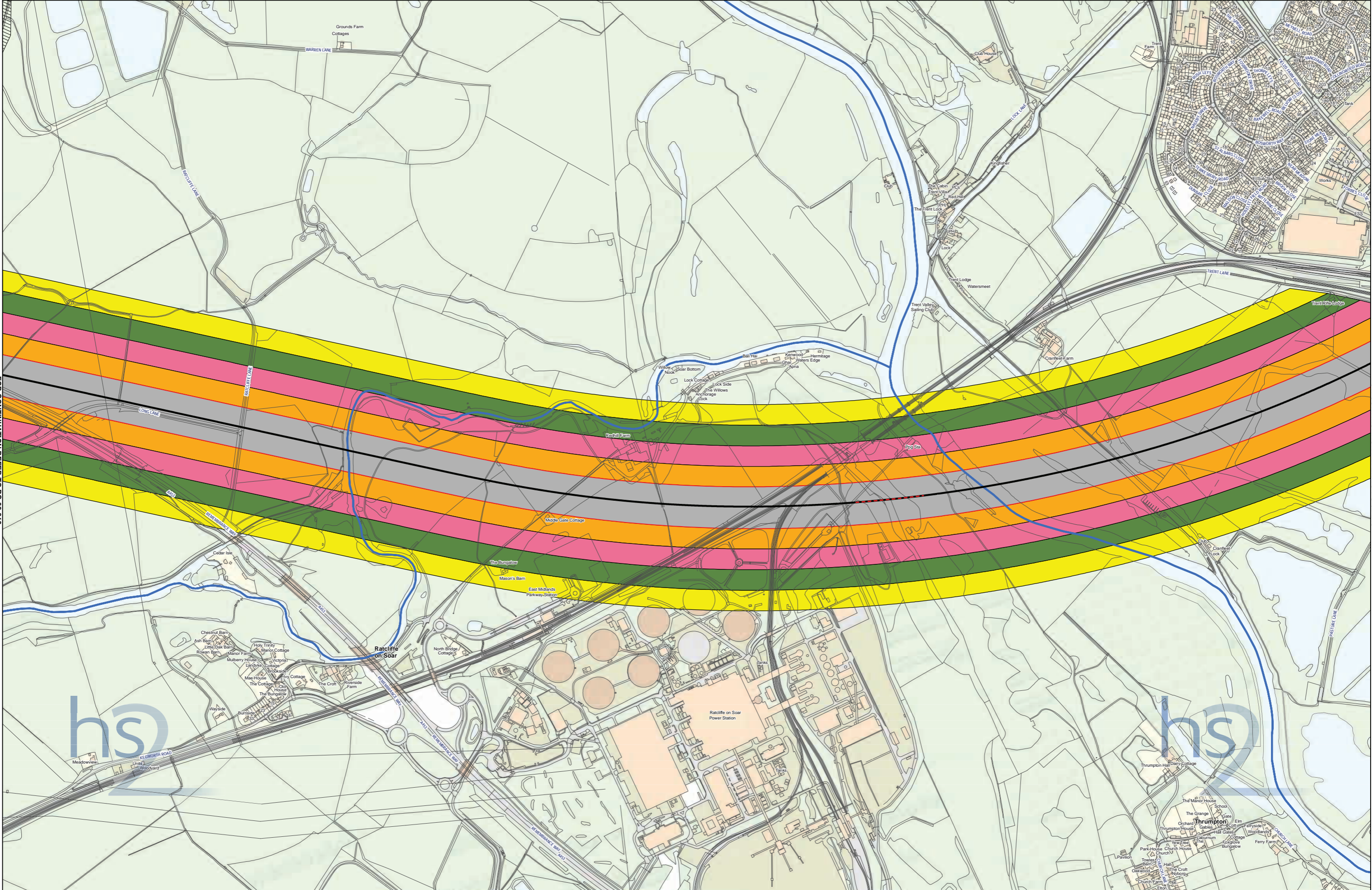
FOR CONTINUATION REFER TO PC-02-214

Legend

- Route on surface
- Route in tunnel
- Route in cut and cover tunnel
- Limits of Land Subject to Safeguarding Direction
- Safeguarded Area: Surface
- Safeguarded Area: Sub-surface
- Rural Support Zone (RSZ)
- Homeowner payment (HOP) zone 1: 120m - 180m
- Homeowner payment (HOP) zone 2: 180m - 240m
- Homeowner payment (HOP) zone 3: 240m - 300m
- Local Authority boundary
- Major Development Sites
- Additional Development Sites

Map Number: **PC-02-213**
 Map Name: **High Speed Two Phase 2b: West Midlands to Leeds Property Consultation**
 Date of Issue: **NOVEMBER 2016**

HS2 Ltd accept no responsibility for any circumstances, which arise from the reproduction of this map after alteration, amendment or abbreviation or if it is issued in part or issued incomplete in any way.
 Registered in England. Registration number 06793066.
 Registered office: 5 Broad Gateway, Birmingham B4 6GA.
 © Crown copyright and database rights 2016.
 Ordnance Survey Licence Number 100049190.
 Doc Number: PH2-HS2-LP-MAP-100-000014
 Scale at A1: 1:5,000
 Scale at A3: 1:10,000
 Date: 03/11/16



FOR CONTINUATION REFER TO PC-02-213

FOR CONTINUATION REFER TO PC-02-215

Legend

- Route on surface
- Route in tunnel
- Route in cut and cover tunnel

- Limits of Land Subject to Safeguarding Direction
- Safeguarded Area: Surface
- Safeguarded Area: Sub-surface

- Rural Support Zone (RSZ)
- Homeowner payment (HOP) zone 1: 120m - 180m
- Homeowner payment (HOP) zone 2: 180m - 240m

- Homeowner payment (HOP) zone 3: 240m - 300m
- Local Authority boundary
- Major Development Sites

- Additional Development Sites

Map Number: **PC-02-214**

Map Name: **High Speed Two Phase 2b: West Midlands to Leeds Property Consultation**

Date of Issue: **NOVEMBER 2016**

HS2 Ltd accept no responsibility for any circumstances, which arise from the reproduction of this map after alteration, amendment or abbreviation of it is issued in part or issued incomplete in any way.

Registered in England. Registration number 06793066.
Registered office: HS2 Ltd, Leamington Spa, Warwickshire CV34 4EF, UK.
© Crown copyright and database rights 2016.
Ordnance Survey Licence Number 100049190.

Doc Number: PH2-HS2-LP-MAP-100-000015

Scale at A1: **1:5,000**
Scale at A3: **1:10,000**

Date: **03/11/16**