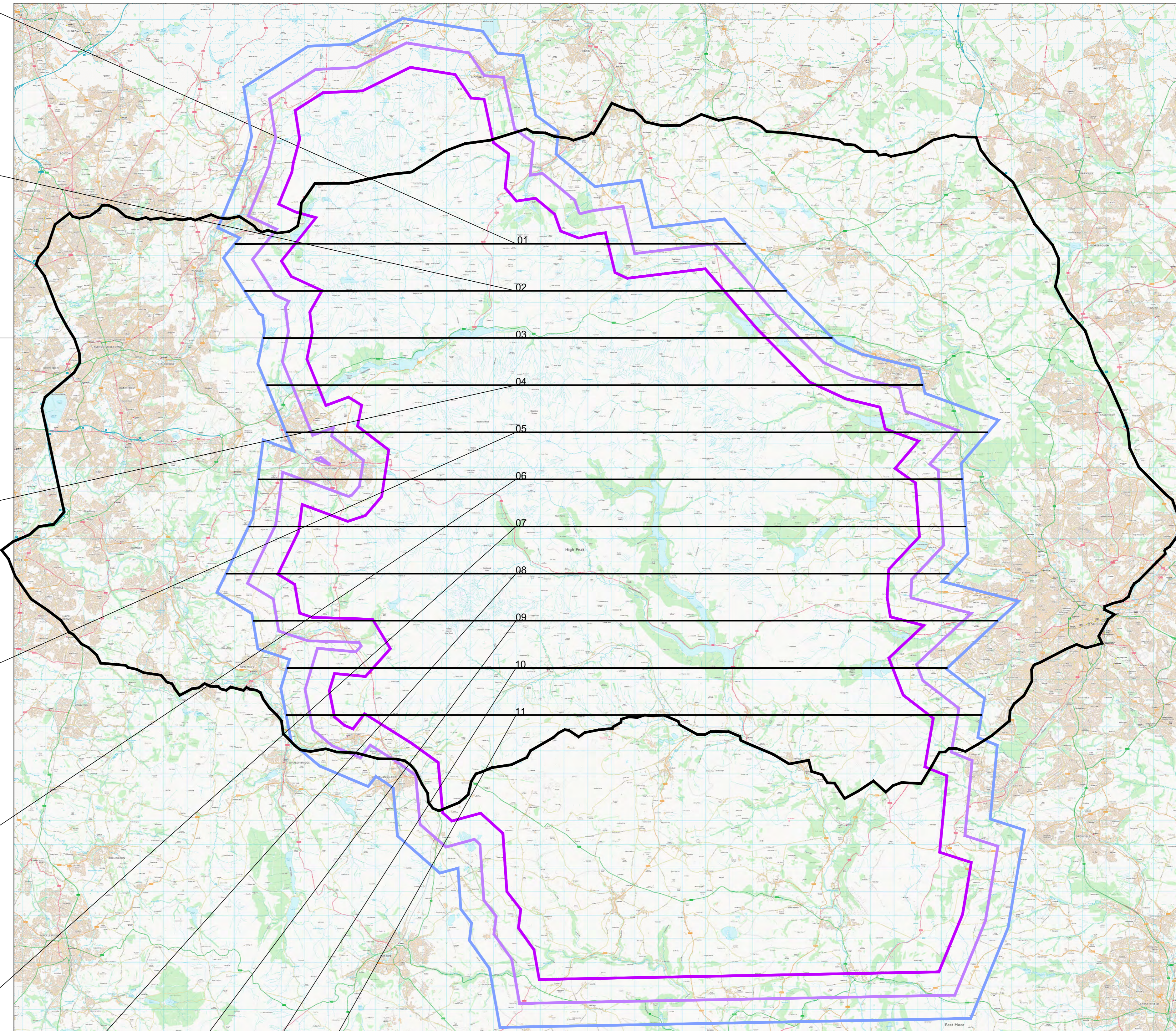
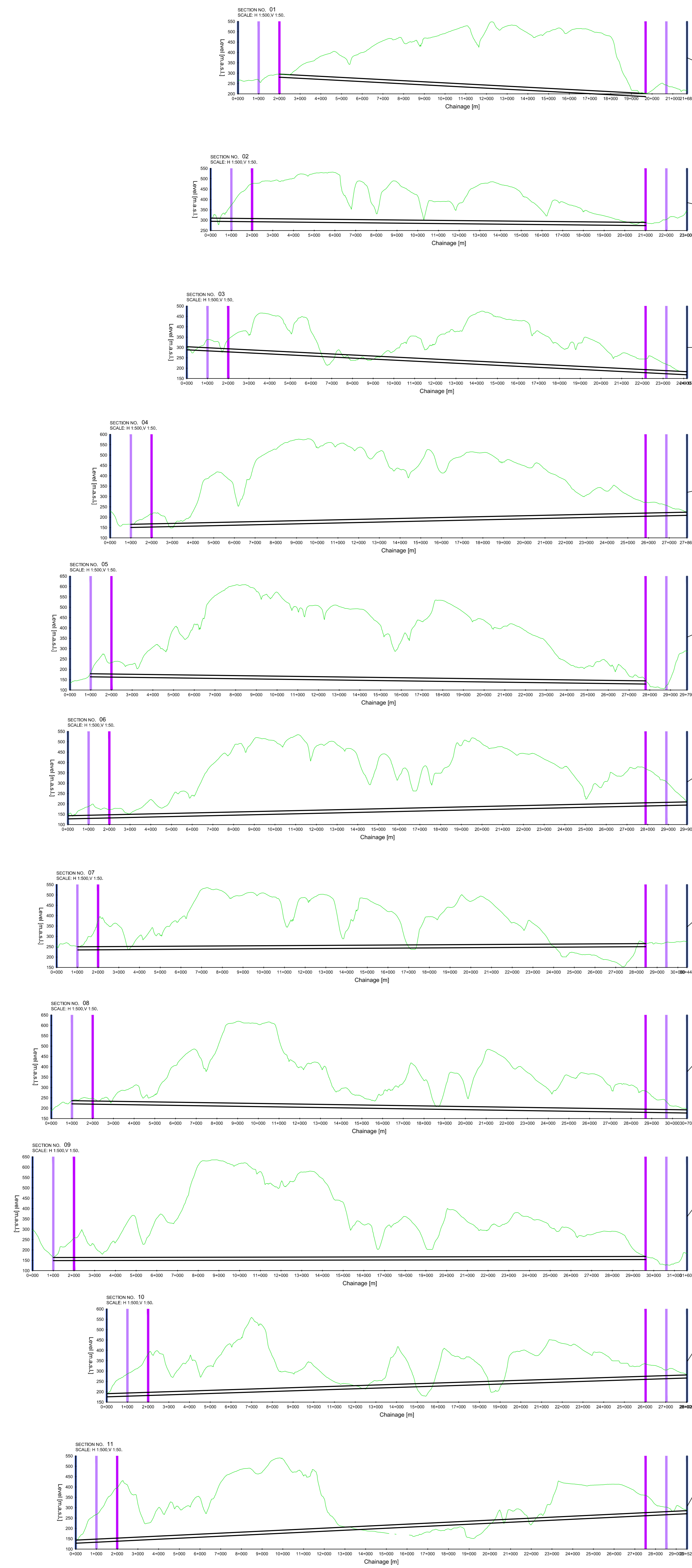


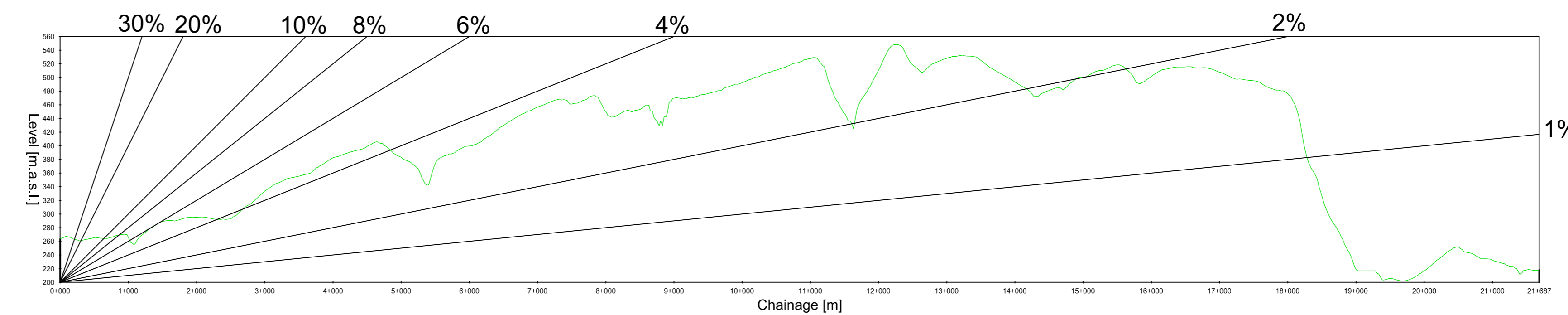
Cross sections through study area
(Exaggeration 1:10)

Peak District Study Area

This drawing was generated on computer and must not be manually updated. No copies, physically or electronically, may be made of the information or any part of the information contained in this plan without the permission of Highways England.



OPTION NO.
SCALE: H 1:500, V 1:50.
Gradients Key
(Exaggeration 1:10)



- Peak District border
- Peak District border + 1000m offset
- Peak District border + 2000m offset
- Study Area

P2	Title amendments	MW	BJ	AC	12/15
P1	First Issue	JG	BJ	AC	12/15

Rev	Amendment	By	Checked	Approved	Date
-----	-----------	----	---------	----------	------

Drawn	JG	Checked	BJ	Approved	AC
Date	DEC 15	Date	DEC 15	Date	DEC 15

ARCADIS Design & Consultancy for natural and built assets

mouchel building great relationships

St. Johns House, Queen Street
Manchester, M2 5JB
Tel: 0161 832 4542
Fax: 0161 835 2038

Client **highways england**

Issued only for purpose Indicated
Issue-Purpose

Project **Trans Pennine Tunnel**

Title **Vertical alignment cross sections**

Project	PC1 0016	Originator	MOU	Volume	GEN
TPTS	D	DR	DR	0005	Number
Location		Type	Role		
Scale	NTS	Job No.	1069519	Issue:	P2
Sheet No.					