





**Special Protection Area  
Morecambe Bay and Duddon Estuary**

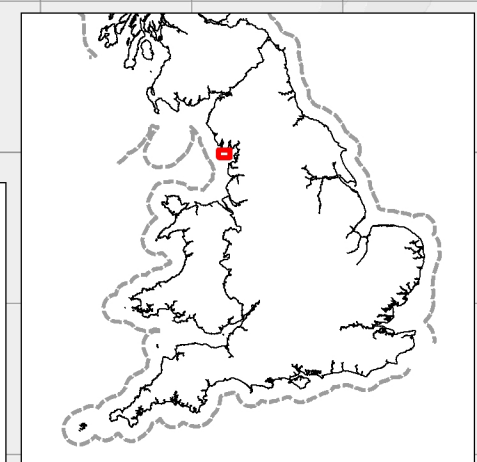
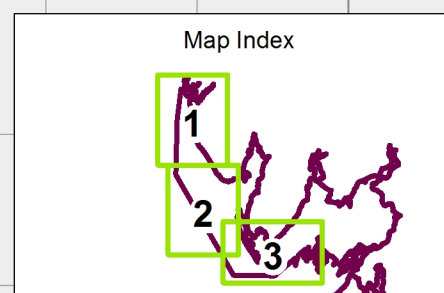
Boundary Map  
Map 3 of 3

Note:  
The boundary shown is derived from large scale Ordnance Survey MasterMap. The landward extent follows OS MasterMap Mean High Water, or Mean Low Water, as appropriate, is liable to change and may not match the background detail on this map. Definitive larger scale maps are available on request.

-  Special Protection Area  
Extension 66898.85 Hectares
-  Already Classified Morecambe Bay and Duddon Estuary SPAs
-  Boundary Coordinates
-  12NM Territorial Sea Limit

Point Letter	Lat	Long	Point Letter	Lat	Long
A	54° 21.333' N	3° 26.955' W	H	54° 3.747' N	3° 5.165' W
B	54° 21.333' N	3° 27.167' W	I	54° 4.427' N	3° 3.850' W
C	54° 18.000' N	3° 27.833' W	J	54° 5.523' N	3° 1.731' W
D	54° 12.167' N	3° 27.833' W	K	54° 5.732' N	3° 1.325' W
E	54° 1.500' N	3° 17.000' W			
F	54° 1.500' N	3° 9.500' W			
G	54° 3.445' N	3° 5.749' W			

Letf Long coordinates based on GCS\_WGS\_1984  
WKID: 4326 Authority: EPSG  
Transformations:  
OSGB\_1936\_to\_WGS\_1984\_Petroleum  
© Natural England 2015



Reproduced by permission of Ordnance Survey on behalf of HMSO. © Crown copyright and database right 2015. All rights reserved. Ordnance Survey Licence number 100022021. © British Crown Copyright 2015.  
NOT TO BE USED FOR NAVIGATION.  
All rights reserved. Permission Number Defra 012013.001. This product has been derived in part from material obtained from the UK Hydrographic Office with the permission of the Controller of Her Majesty's Stationery Office and UK Hydrographic Office (www.ukho.gov.uk).  
© Natural England 2015

0 0.5 1 2 Km  
0 0.275 0.55 1.1 NM  
Scale 1:50,000 at A3

EU Site Code: UK99997  
Site Version: 20150723  
Latitude: 54° 6' 35" N  
Longitude: 2° 56' 51" W  
Coordinate System: British National Grid  
Projection: Transverse Mercator

Area of Marine SPA: 66898.85 Ha  
668.99 sq Km  
Grid Ref: SD381686  
Theme ID: 99997  
Map Version: British National Grid 1.0  
Plotted: 17/12/2015

