

**Wildlife and Countryside Act 1981**

**Definitive Map and Statement of Public Rights Of Way  
for the County of Northumberland**

**The Northumberland County Council**

**Definitive Map Modification Order (No 18) 2012**

**Bridleway No 28 (Parish of Ancroft)**

This Order is made by Northumberland County Council under Section 53(2)(b) of the Wildlife and Countryside Act 1981 ("the Act") because it appears to that authority that the Definitive Map and Statement of Public Rights of Way for the County of Northumberland require modification in consequence of the occurrence of events specified in Section 53(3)(c)(i), namely, the discovery by the authority of evidence which (when considered with all other relevant evidence available to them) shows that a right of way which is not shown in the map and statement subsists or is reasonably alleged to subsist over land in the area to which the map relates, being a right of way such that the land over which the right subsists is a public path, a restricted byway or, subject to section 54A, a byway open to all traffic.

The authority has consulted every local authority whose area includes the land to which the order relates. The Northumberland County Council hereby order that:

1. For the purposes of this Order the relevant date is 1 December 2012.
2. The Definitive Map and Statement of Public Rights of Way for the County of Northumberland shall be modified as described in the Schedule and shown on the map attached to the Order.
3. This Order shall take effect on the date it is confirmed and may be cited as The Northumberland County Council Definitive Map Modification Order (No 18) 2012.

## Modification Order (No 18) 2012

Part A:

Index

### Former Berwick Borough

Parish	Path No.	Modification	OS Map Nos.	Definitive Map Nos.
Ancroft	Bridleway No 28	Addition	NU 04 NW	9

## Modification Order (No 18) 2012

### Part B: Description of Modification to Definitive Map and Statement

#### Former Berwick Borough

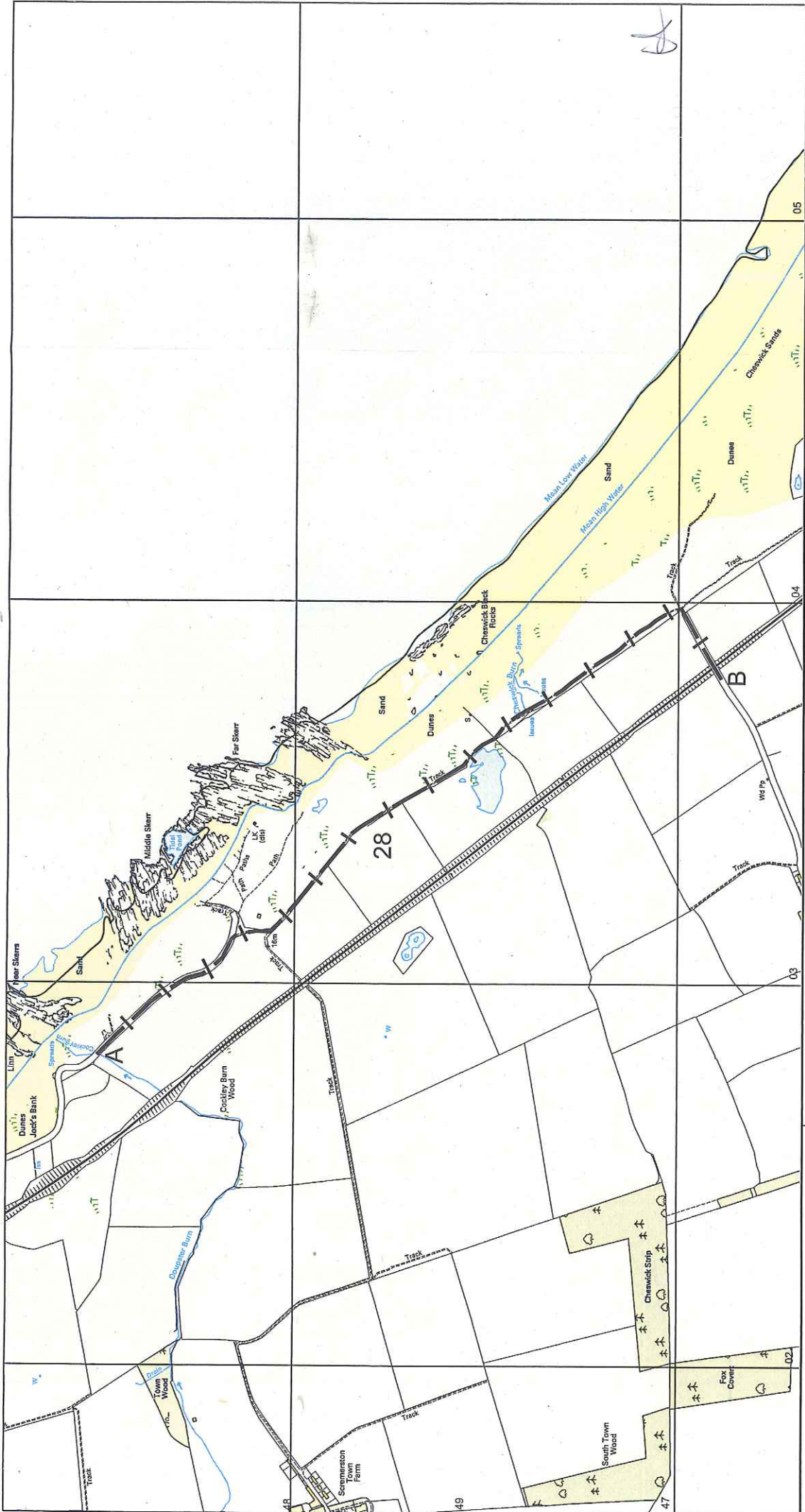
Parish of Ancroft

Bridleway No 28

(NU04NW)

Part I Map: Adding thereto, a bridleway, from a point marked A at the southern end of the U15 road where it crosses the Cockley Burn in a general south-easterly and south-westerly direction for a distance of 2175 metres to a point marked B at the eastern end of the U19 road 545 metres east of Cheswick Farm Cottages.

Part II Statement: To be prepared as follows:  
A 3 metre wide metalled path from the southern end of the U15 road where it crosses the Cockley Burn in a south-easterly direction for a distance of 580 metres to a field gate then continuing as a 3 metre wide semi-metalled track along the sea front for a distance of 1375 metres then continuing through a field gate in a south-westerly direction for a distance of 220 metres crossing the East Coast Main Line via a road bridge to join the eastern end of the U19 road 545 metres east of Cheswick Farm Cottages.



Public Right of Way closed	———
Public Footpath	———
Public Bridleway	———
Restricted Byway	———
Byway Open to All Traffic	———

**The Northumberland County Council**

**Modification Order**

**(No. 18) 2012**

Wildlife and Countryside Act, 1981

**Definitive Map of Public Rights of Way for the County of Northumberland**

**NORTHUMBERLAND**

Northumberland County Council

Sustainable Transport

Local Services

County Hall, Morpeth, Northumberland

Telephone 0845 600 6400 NE61 2EF



This map is reproduced from Ordnance Survey material with the permission of Ordnance Survey on behalf of the Controller of Her Majesty's Stationery Office © Crown Copyright. Unauthorised reproduction infringes Crown Copyright and may lead to prosecution or civil proceedings.

NORTHUMBERLAND COUNTY COUNCIL - OS Licence No. 100049048

O.S. Map NU 04 NW	Scale: 1/10,000
Former District(s) Berwick	Parish(es) Ancroft
Definitive Map No. 9	Date: June 2012

IN WITNESS whereof the Common Seal of the County Council of Northumberland was hereunto affixed on the 10<sup>th</sup> day of December 2012

**THE COMMON SEAL OF THE COUNTY COUNCIL OF NORTHUMBERLAND** was hereunto affixed in the presence of :-

A handwritten signature in black ink, consisting of a stylized 'A' with a horizontal line extending to the right.

**DULY AUTHORISED OFFICER**

**THE COUNTY COUNCIL OF NORTHUMBERLAND** in exercise of their powers under section 53 of the 1981 Act, hereby confirm the foregoing Order:

**(PUBLIC RIGHTS OF WAY) DEFINITIVE MAP MODIFICATION ORDER (No 18) 2012**

**IN WITNESS** thereof, the Common Seal of the County Council of Northumberland was hereunto affixed this day the \_\_\_\_\_ of \_\_\_\_\_ 20\_\_\_\_\_

**THE COMMON SEAL OF THE COUNTY  
COUNCIL OF NORTHUMBERLAND**  
was hereunto affixed in the  
presence of:-

**DULY AUTHORISED OFFICER**