

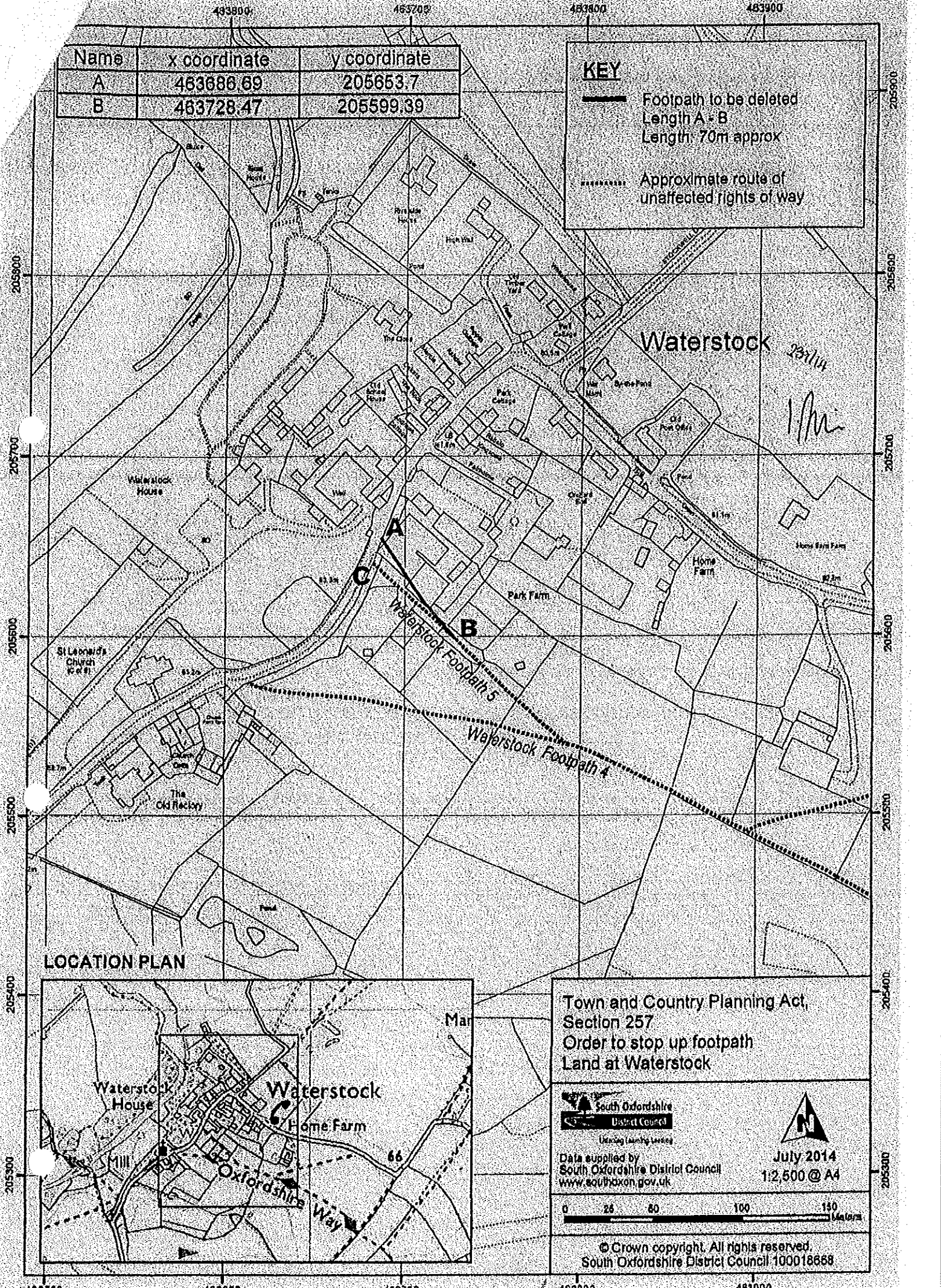


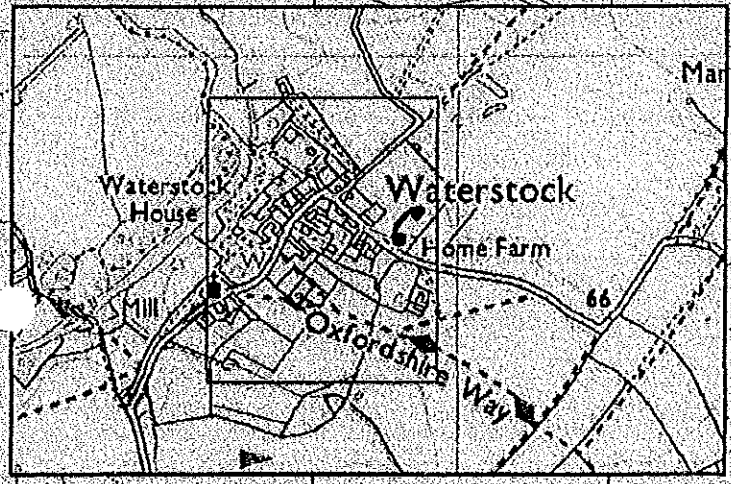
Name	x coordinate	y coordinate
A	463686.69	205653.7
B	463728.47	205599.39

KEY

-  Footpath to be deleted
Length A - B
Length: 70m approx
-  Approximate route of
unaffected rights of way



LOCATION PLAN



Town and Country Planning Act,
Section 257
Order to stop up footpath
Land at Waterstock



Data supplied by
South Oxfordshire District Council
www.southoxon.gov.uk



July 2014
1:2,500 @ A4



© Crown copyright. All rights reserved.
South Oxfordshire District Council 100018658