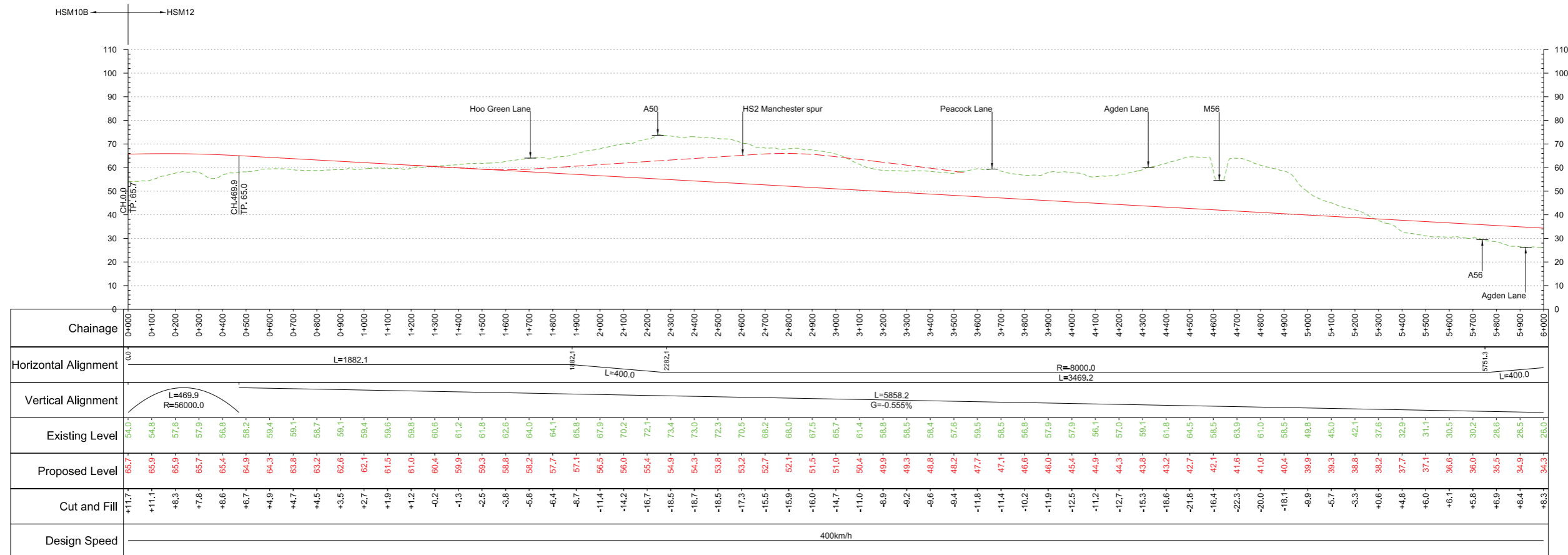
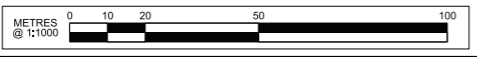



Plan
Scale 1:10,000 @ A1



Profile
Scale H:1:10,000 V:1:1000 @ A1

Fit for Acceptance



Rev	Description	Drawn	Checked	Con App	HS2 App
P04	Updated to comments (annotation only)	KB	DC	JG	
P03	Updated to comments (annotation only)	KB	DC	JG	
P02	Updated to comments (annotation only)	KB	DC	JG	
P01	First Issue	KB	DC	JG	

HS2 accepts no responsibility for any circumstances which arise from the reproduction of this document after alteration, amendment or abbreviation or if it is issued in part or issued incompletely in any way.

© Crown Copyright and database right 2016. All rights reserved. Ordnance Survey Licence number 100049190

© Crown Copyright material is reproduced with the permission of Land Registry under delegated authority from the Controller of HMSO.

This material was last updated on 2016 and may not be copied, distributed, sold or published without the formal permission of Land Registry. Only an official copy of a title plan or register obtained from the Land Registry may be used for legal or other official purposes.

Scale with caution as distortion can occur.

Key Environmental Features Legend

- World Heritage Site
- Ramsar
- Special Areas of Conservation
- Special Protection Areas
- SSSI
- National Nature Reserves
- Area of Outstanding Natural Beauty
- National Park
- Major Development Sites
- Additional Development Sites
- Scheduled Monuments
- Registered Parks and Gardens
- Historical Battlefields
- Active and/or Authorised Landfill
- Historical Landfill
- Flood Zones
- Listed Building Grade I
- Listed Building Grade II*
- Listed Building Grade II

Legend

- Track Centrelines
- Viaduct
- Tunnel
- Existing Railway Connection
- HS2 Connection
- Fully Retained Cutting/Fill
- Major Contour
- Ground Profile
- Track Profile
- Minor Contour
- Node
- Engineering Earthworks
- Railway Cutting
- Railway Embankment
- HS2 Depot/Station
- Operational Boundary

Registered in England
Registration No. 06781686
Registered office:
One Canada Square,
London, E14 5AB

Creator/Originator
AECOM

Zone	Manchester Leg North of Crewe	Project/Contract	West Midlands to Manchester Route
Design Stage	Post-Consultation	Discipline/Function	Railway Track
Drawing Title	Preferred Route - HSM12	Drawn	KB
		Checked	DC
		Approved	JG
		Date	12/01/2016
		Scale	AS SHOWN
		Size	A1
		Drawing No.	C320-AEC-RT-DPP-220-065121
		Rev.	P04

Sheet 1 of 2
