

High Speed Rail (London - West Midlands)

Additional Provision 2 | July 2015

PLANS & SECTIONS: Volume 2 | Plans: Balsall Common - Handsacre & Curdworth - Curzon Street

Secretary of State for Transport
Department for Transport
Great Minster House
33 Horseferry Road
London SW1P 4DR

Winckworth Sherwood LLP
Minerva House
5 Montague Close
London SE1 9BB
(Parliamentary Agents)

Eversheds LLP
1 Wood Street
London EC2V 7WS
(Parliamentary Agents)

HS2 Ltd
One Canada Square
London E14 5AB

High Speed Rail (London - West Midlands)

Additional Provision 2 | July 2015

PLANS & SECTIONS: Volume 2 | Plans: Balsall Common - Handsacre & Curdworth - Curzon Street

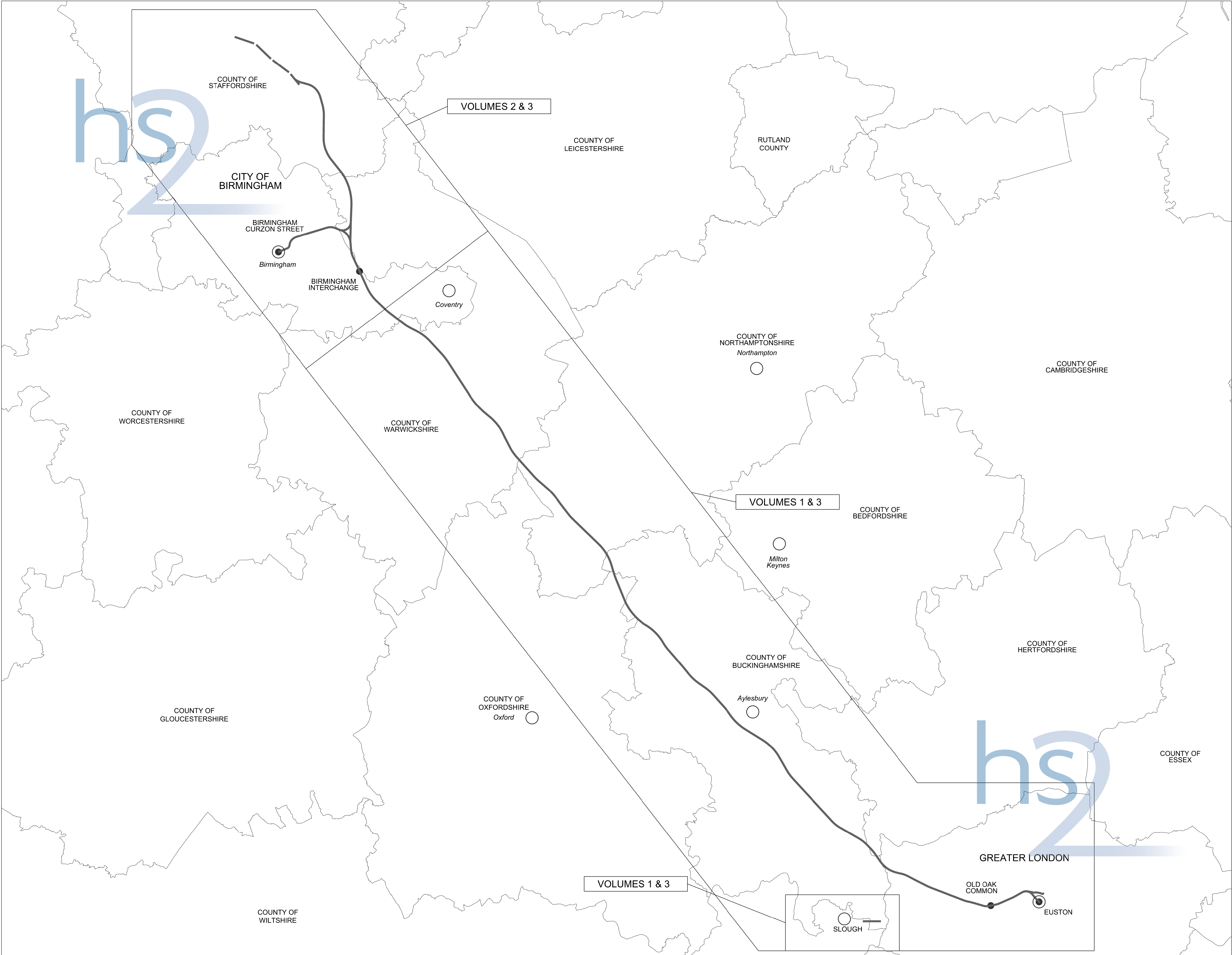
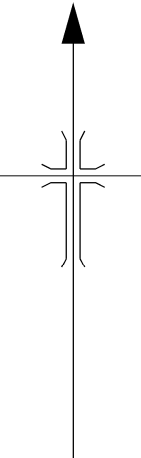
Secretary of State for Transport
Department for Transport
Great Minster House
33 Horseferry Road
London SW1P 4DR

Winckworth Sherwood LLP
Minerva House
5 Montague Close
London SE1 9BB
(Parliamentary Agents)

Eversheds LLP
1 Wood Street
London EC2V 7WS
(Parliamentary Agents)

HS2 Ltd
One Canada Square
London E14 5AB

SCHEME DIAGRAM



Centre Line of Surface Work

Centre Line of Tunnel or other Subsurface Work

Limit of Deviation

Limit of Land to be Acquired or Used

County / Borough / District Boundary

Parish Boundary

Commencement of Work

Termination of Work

Commencement and Termination of Work

New / Improved Access

Datum Point

INDEX

AP2 Plans and Sections Index - Volume 2

METROPOLITAN BOROUGH OF SOLIHULL

		Replacement/Additional Sheet Numbers	
		Plans	Sections
Work No. 3/15D Work No. 3/15B Work No. 3/15C	Additional land for the extension of the Kenilworth Greenway	3-001	
	Additional land for road infrastructure at the Park Lane/A452 Kenilworth Road junction	3-002 - 3-003	
	Additional land for environmental mitigation at Marlowes woodland	3-002 - 3-003	
	Commencement of viaduct added	3-004	6-004
	Commencement of viaduct added	3-005	6-009
	Work No. 3/15D added, additional land for the provision of agricultural access across Shadow Brook	3-005	6-010A
	Work No. 3/15B amended, additional land for the realignment of Diddington Lane	3-005	6-010
	Work No. 3/15C added, additional land for the realignment of Diddington Lane	3-005	6-010A
	Additional access rights for construction traffic, off South Car Park Road	3-007	
	Additional access rights for construction traffic on Perimeter Road and Station Link Road	3-008	
	Additional land for the provision of a pedestrian crossing on Coleshill Heath Road	3-12	

COUNTY OF WARWICKSHIRE

District of North Warwickshire

Work No. 3/27B	Work No. 3/27B added, additional land for the provision of access to agricultural land between the River Cole, M6 and proposed railway	3-14 - 3-16	6-71
	Plot number changed	3-15	
Work No. 3/28A	Work No. 3/28A amended	3-16	6-71
Work No. 3/28A	Work No. 3/28A amended, additional land for the realignment of Manor Drive and segregation of construction traffic	3-18 - 3-20 - 3-23	6-71
Work No. 3/28	Work No. 3/28 amended, additional land for the realignment of footpaths in the Parish of Coleshill, and the provision of access along Gilson Dr	3-19 - 3-20 - 3-21	6-70
	Additional land for the reconfiguration of environmental mitigation and landscaping near Coleshill Manor	3-24	
	Additional land for the temporary diversion of Faraday Avenue	3-36 - 3-37	
	Additional land for the provision of access to severed land at Dunton Hall Farm	3-38	
	Plot number changed	3-40	
	Plot number changed	3-41	
	Additional land for the reconfiguration of drainage infrastructure and environmental mitigation	3-42 - 3-46 - 3-47 - 3-51	
	Additional land for the provision of a revised access to Mullens Grove Farm	3-43	
Work No. 3/45B	Work No. 3/45B amended, additional land for the provision of access to the Cuttle Mill ATS and balancing pond	3-44 - 3-48 - 3-49	6-79
	Plot number changed	3-45	
Work No. 3/47B	Work No. 3/47B added, additional land for the reclassification of Seeney Lane	3-46 - 3-47 - 3-51	6-80
	Additional land for reconfiguration of environmental mitigation between Cuttle Mill Fishery and Bodymoor Heath Lane	3-48 - 3-52	
	Additional land for the realignment of an access track to drainage infrastructure near North Wood	3-48 - 3-52	
	Additional land for the realignment of footpath T17 at Bodymoor Heath Lane	3-52	
Work No. 3/48A	Work No. 3/48A added	3-52	6-27
Work No. 3/48A	Work No. 3/48A added, additional land for the lowering of the proposed railway north of Middleton	3-54 - 3-55	6-27 - 6-28
Work No. 3/52	Work No. 3/52 amended	3-54	6-87
Work No. 3/52A	Work No. 3/52A relocated	3-54	6-87
	Additional land for the relocation of the Church Lane overbridge satellite compound and associated drainage infrastructure	3-54	
	Additional land for reconfiguration of proposed landscaping to the south of Gallows brook	3-55	
	Additional land for utility works, between Drayton Lane and Coppice Lane	3-56B	

CITY OF BIRMINGHAM

Work No. 3/159C	Work 3/159C added, additional land for the widening of an access track at Park Hall Nature Reserve	3-28	6-85
Work No. 3/159D	Work No. 3/159D added, additional land for the widening of an access track at Park Hall Nature Reserve	3-101	6-85
Work No. 3/215	Limits of Work No. 3/215 amended	3-112	
	Additional maintenance and operational access rights on Cumbria Way	3-112 - 3-113	
	Additional land for car parking at Network Park Industrial Estate	3-114	
	Additional access rights for construction traffic within Network Park Industrial Estate	3-114 - 3-115	
	Additional access rights for replacement car parking at Birmingham Museum Collections Centre	3-115	
	Additional land for the reconfiguration of Freightline Terminal Depot and the provision of rail sidings	3-115 - 3-116	
	Additional land for replacement car parking at West Midlands Fire Service headquarters	3-116	

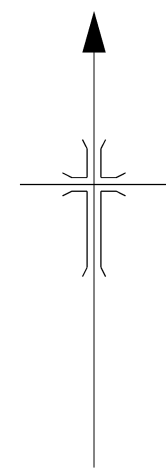
COUNTY OF STAFFORDSHIRE

District of Lichfield

Work No. 3/48A	Additional land for reconfiguration of proposed landscaping to the south of Gallows brook	3-55	
	Work No. 3/48A added, additional land for the lowering of the proposed railway west of Drayton Bassett	3-55 - 3-56	6-28
	Additional maintenance access rights over Bangley Lane	3-56 - 3-57	
Work No. 3/48A	Work No. 3/48A added	3-57	6-29
Work No. 3/68A	Work No. 3/68A added, additional land for the lowering of the proposed railway west of Hints Village	3-60	6-91
Work No. 3/67	Work No. 3/67 realigned, additional land for the lowering of the proposed railway west of Hints Village	3-60	6-91
Work No. 3/48A	Work No. 3/48A added, additional land for the lowering of the proposed railway west of Hints Village	3-60 - 3-62 - 3-63 - 3-64	6-29 - 6-30 - 6-31
	Plot number changed	3-61	
	Additional land for reconfiguration of drainage infrastructure in the Swinfen cutting area	3-62 - 3-63	
Work No. 3/79	Work No. 3/79 amended, additional land for the reconfiguration of the access route to Ingleyhill and Horsley Brook Farms	3-64	6-94
	Additional land for reconfiguration of drainage infrastructure at Damford Lane	3-65	
Work No. 3/48A	Work No. 3/48A added, additional land for changes to the vertical and horizontal alignment of the proposed railway in the vicinity of the A38 and Trent and Mersey canal	3-65 - 3-69 - 3-72 - 3-74	6-31 - 6-32 - 6-33
Work No. 3/86A	Work No. 3/86A added, additional land for changes to the vertical and horizontal alignment of the proposed railway in the vicinity of the A38 and Trent and Mersey canal	3-65	6-94
Work No. 3/86B	Work No. 3/86B added, additional land for changes to the vertical and horizontal alignment of the proposed railway in the vicinity of the A38 and Trent and Mersey canal	3-65 - 3-69	6-95
Work No. 3/86C	Work No. 3/86C added, additional land for changes to the vertical and horizontal alignment of the proposed railway in the vicinity of the A38 and Trent and Mersey canal	3-65	6-96
Work No. 3/86D	Work No. 3/86D added, additional land for changes to the vertical and horizontal alignment of the proposed railway in the vicinity of the A38 and Trent and Mersey canal	3-65	6-96
Work No. 3/86E	Work No. 3/86E added, additional land for changes to the vertical and horizontal alignment of the proposed railway in the vicinity of the A38 and Trent and Mersey canal	3-65	6-96
Work No. 3/87C	Work No. 3/87C added, additional land for changes to the vertical and horizontal alignment of the proposed railway in the vicinity of the A38 and Trent and Mersey canal	3-65 - 3-69	6-96
Work No. 3/87B	Work No. 3/87B added, additional land for changes to the vertical and horizontal alignment of the proposed railway in the vicinity of the A38 and Trent and Mersey canal	3-69	6-96
Work No. 3/88	Work No. 3/88 added, additional land for changes to the vertical and horizontal alignment of the proposed railway in the vicinity of the A38 and Trent and Mersey canal	3-69	6-96
Work No. 3/89A	Work No. 3/89A added, additional land for changes to the vertical and horizontal alignment of the proposed railway in the vicinity of the A38 and Trent and Mersey canal	3-69 - 3-72	6-97
Work No. 3/89C	Work No. 3/89C added, additional land for changes to the vertical and horizontal alignment of the proposed railway in the vicinity of the A38 and Trent and Mersey canal	3-69 - 3-72	6-97
Work No. 3/89D	Work No. 3/89D added, additional land for changes to the vertical and horizontal alignment of the proposed railway in the vicinity of the A38 and Trent and Mersey canal	3-69	6-96
Work No. 3/89E	Work No. 3/89E added, additional land for changes to the vertical and horizontal alignment of the proposed railway in the vicinity of the A38 and Trent and Mersey canal	3-69	6-97
Work No. 3/90A	Work No. 3/90A added, additional land for changes to the vertical and horizontal alignment of the proposed railway in the vicinity of the A38 and Trent and Mersey canal	3-72	6-97
Work No. 3/91B	Work No. 3/91B added, additional land for changes to the vertical and horizontal alignment of the proposed railway in the vicinity of the A38 and Trent and Mersey canal	3-72	6-97
Work No. 3/91C	Work No. 3/91C added, additional land for changes to the vertical and horizontal alignment of the proposed railway in the vicinity of the A38 and Trent and Mersey canal	3-72	6-97
Work No. 3/93A	Work No. 3/93A added, additional land for changes to the vertical and horizontal alignment of the proposed railway in the vicinity of the A38 and Trent and Mersey canal	3-72 - 3-74 - 3-75 - 3-77 - 3-84	6-57 - 6-58 - 6-59
Work No. 3/94A	Work No. 3/94A added, additional land for changes to the vertical and horizontal alignment of the proposed railway in the vicinity of the A38 and Trent and Mersey canal	3-72 - 3-74 - 3-75	6-55
Work No. 3/95B	Work No. 3/95B added, additional land for changes to the vertical and horizontal alignment of the proposed railway in the vicinity of the A38 and Trent and Mersey canal	3-74 - 3-75	6-98A
Work No. 3/96A	Work No. 3/96A added, additional land for changes to the vertical and horizontal alignment of the proposed railway in the vicinity of the A38 and Trent and Mersey canal	3-74	6-98
Work No. 3/96B	Work No. 3/96B added, additional land for changes to the vertical and horizontal alignment of the proposed railway in the vicinity of the A38 and Trent and Mersey canal	3-74	6-98
Work No. 3/97A	Work No. 3/97A added, additional land for changes to the vertical and horizontal alignment of the proposed railway in the vicinity of the A38 and Trent and Mersey canal	3-74	6-98
Work No. 3/97B	Work No. 3/97B added, additional land for changes to the vertical and horizontal alignment of the proposed railway in the vicinity of the A38 and Trent and Mersey canal	3-74	6-98
Work No. 3/98A	Work No. 3/98A added, additional land for changes to the vertical and horizontal alignment of the proposed railway in the vicinity of the A38 and Trent and Mersey canal	3-74	6-99
Work No. 3/96C	Work No. 3/96C added, additional land for changes to the vertical and horizontal alignment of the proposed railway in the vicinity of the A38 and Trent and Mersey canal	3-75	6-98A
Work No. 3/96D	Work No. 3/96D added, additional land for changes to the vertical and horizontal alignment of the proposed railway in the vicinity of the A38 and Trent and Mersey canal	3-75	6-98A
Work No. 3/100B	Work No. 3/100B added, additional land for changes to the vertical and horizontal alignment of the proposed railway in the vicinity of the A38 and Trent and Mersey canal	3-75	6-99
Work No. 3/101	Work No. 3/101 added, additional land for alternative access to Ravensshaw Cottage	3-75 - 3-77	6-99
	Plot number changed	3-76	
Work No. 3/102	Work No. 3/102 added, additional land for provision of a new public highway between A515 Lichfield Road and Shaw Lane	3-77	6-99
Work No. 3/103	Work No. 3/103 amended, additional land for changes to the vertical and horizontal alignment of the proposed railway in the vicinity of the A38 and Trent and Mersey canal	3-77	6-99
	Additional land for the reconfiguration of drainage infrastructure between Shaw Lane and Handsacre	3-77 - 3-84	
	Additional land for the reconfiguration of drainage infrastructure between Shaw Lane and Handsacre	3-77 - 3-84	
	Additional land for environmental mitigation at Harvey's Rough	3-82	

District of Stafford

Additional land for track modifications on the West Coast Main Line east of Colwich	3-90
Additional land for construction access east of Colwich	3-91



ADDITIONAL PROVISION 2

KEY PLAN

VOLUME 2

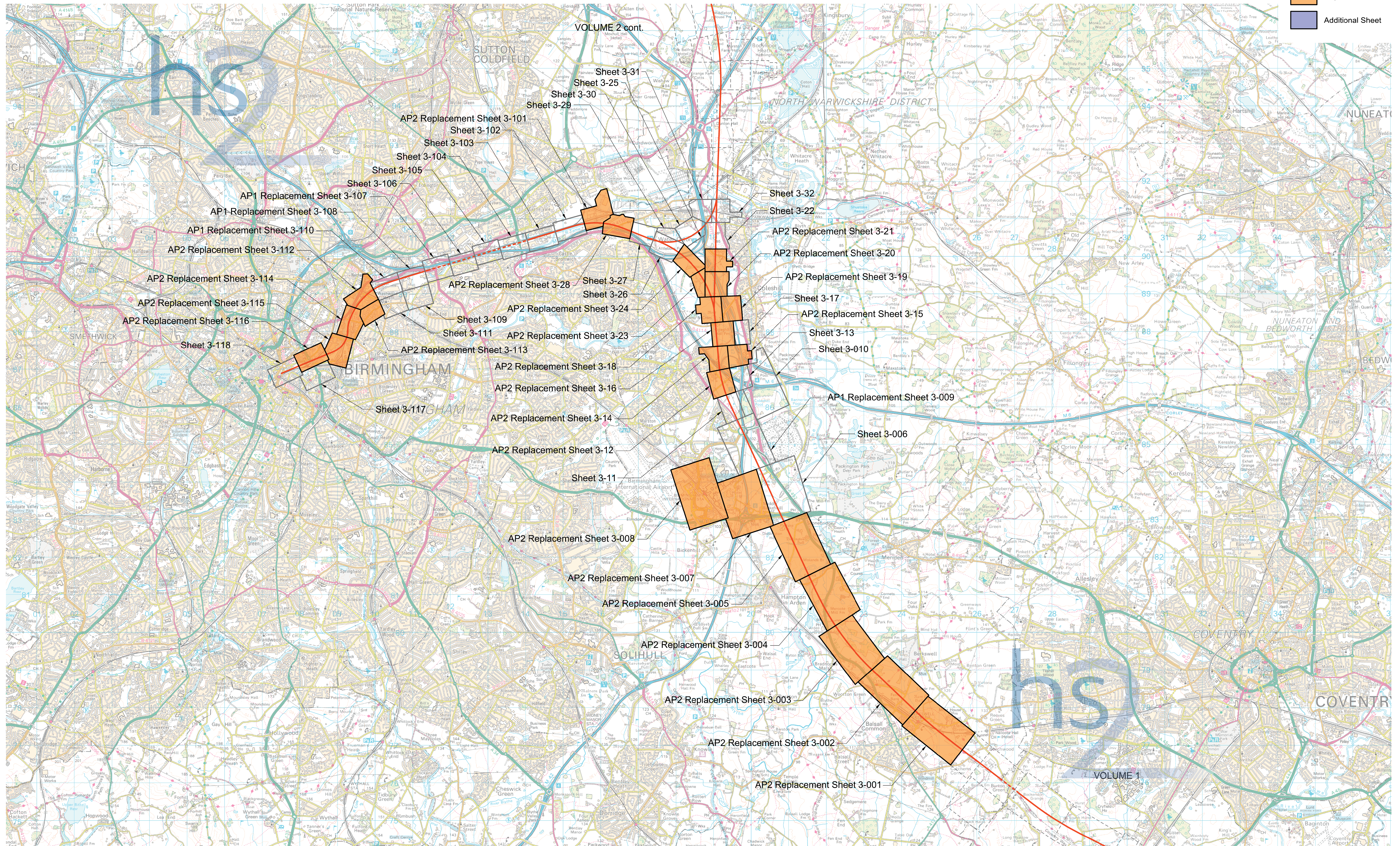
REPLACEMENT SHEET 3.1 - iv

IN PARLIAMENT - SESSION 2015-16

HIGH SPEED RAIL
(LONDON - WEST MIDLANDS)

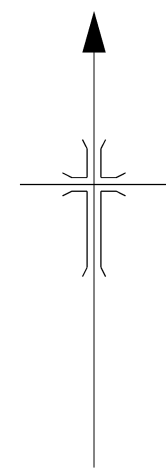
ADDITIONAL PROVISION
(JULY 2015)
KEY PLAN

Replacement Sheet
Additional Sheet



This map is based upon Ordnance Survey material with the permission of Ordnance Survey on behalf of the Controller of Her Majesty's Stationery Office. Crown Copyright. Unauthorised reproduction infringes Crown Copyright and may lead to prosecution or civil proceedings (Ordnance Survey Licence 100049190)

metres 2000 0 4000 6000
scale 1:50,000 at A1 size



ADDITIONAL PROVISION 2

KEY PLAN

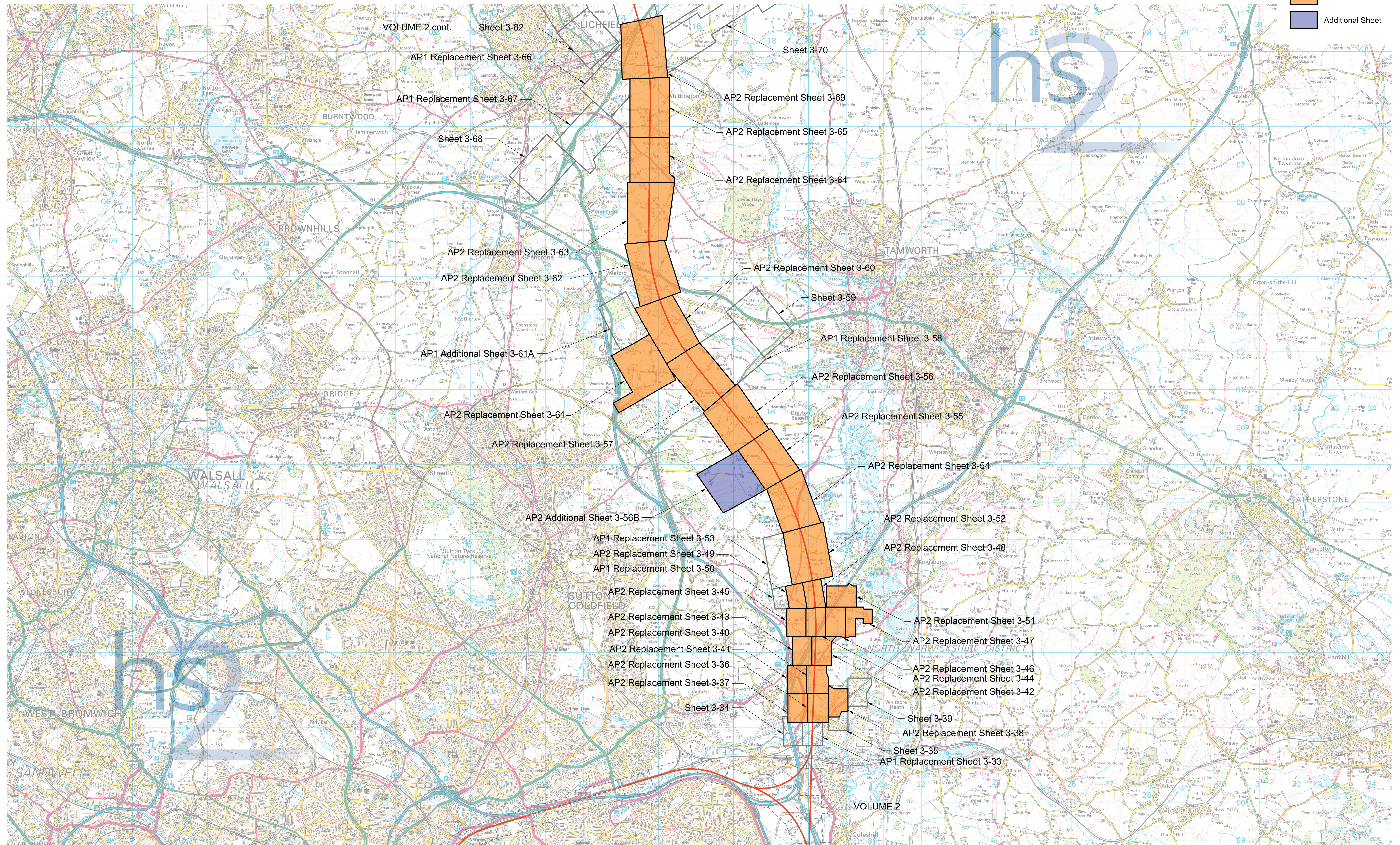
VOLUME 2

REPLACEMENT SHEET 3.2 - iv

IN PARLIAMENT - SESSION 2015-16

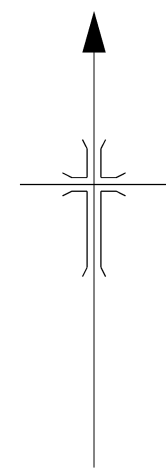
HIGH SPEED RAIL
(LONDON - WEST MIDLANDS)
ADDITIONAL PROVISION
(JULY 2015)
KEY PLAN

Replacement Sheet
Additional Sheet



This map is based upon Ordnance Survey material with the permission of Ordnance Survey on behalf of the Controller of Her Majesty's Stationery Office. Crown Copyright. Unauthorised reproduction infringes Crown Copyright and may lead to prosecution or civil proceedings (Ordnance Survey Licence 100049190)

metres 2000 0 2000 4000 6000
scale 1:50,000 at A1 size



ADDITIONAL PROVISION 2



KEY PLAN

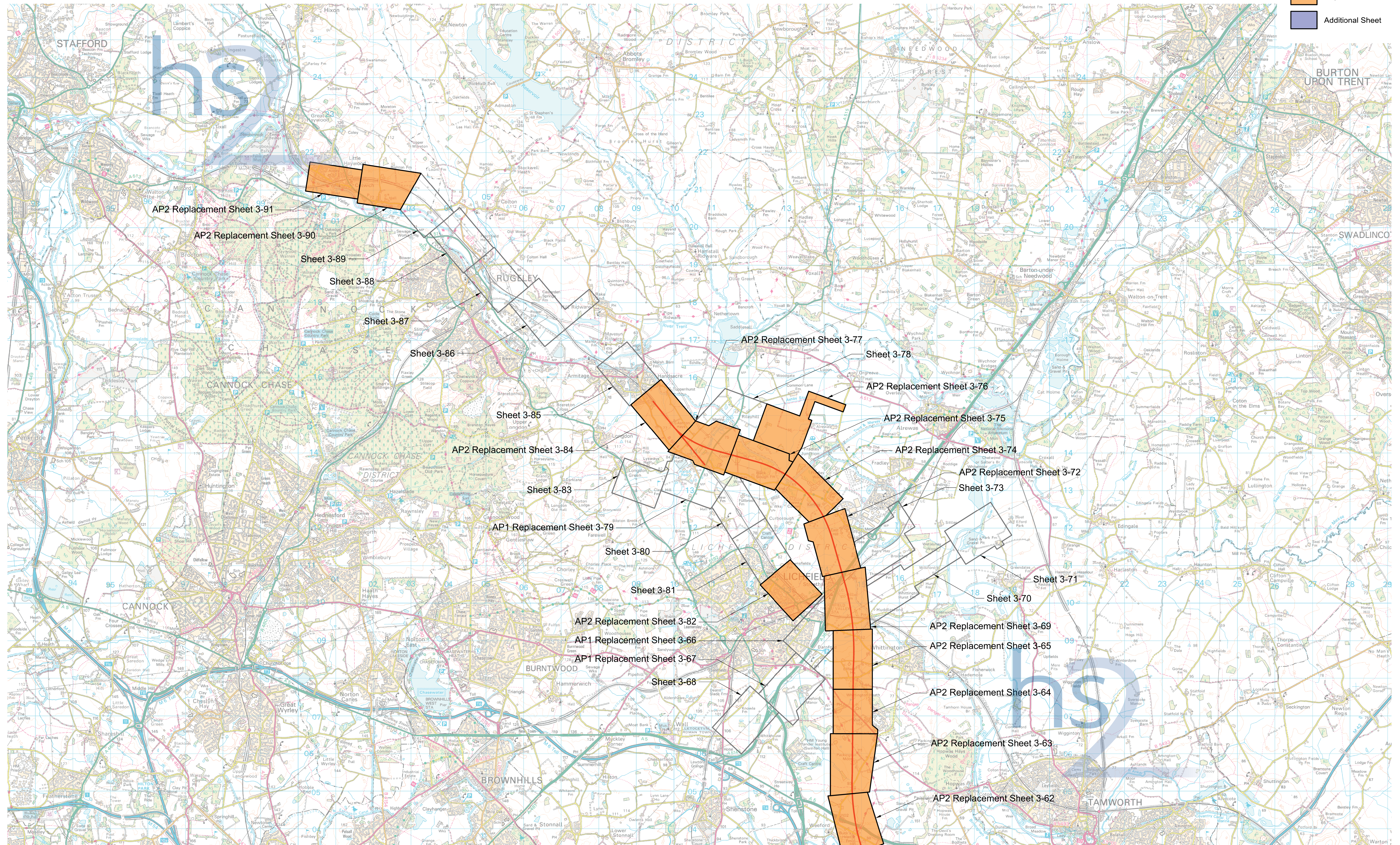
VOLUME 2

REPLACEMENT SHEET 3.2 - v

IN PARLIAMENT - SESSION 2015-16

HIGH SPEED RAIL
(LONDON - WEST MIDLANDS)
ADDITIONAL PROVISION
(JULY 2015)
KEY PLAN

 Replacement Sheet
 Additional Sheet



This map is based upon ordnance survey material with the permission of ordnance survey on behalf of the controller of Her Majesty's stationery office crown copyright. Unauthorised reproduction infringes crown copyright and may lead to prosecution or civil proceedings (ordnance survey licence 100049190)

metres 2000 0 2000 4000 6000 scale 1:50,000 at A1 size

METROPOLITAN BOROUGH OF SOLIHULL
PARISH OF BERKSWELL
PLAN

REPLACEMENT SHEET No. 3-001

IN PARLIAMENT - SESSION 2015-16

HIGH SPEED RAIL
(LONDON - WEST MIDLANDS)
ADDITIONAL PROVISION
(JULY 2015)

Work No. 3/1 (Railway)
Work No. 3/1A (Temporary Cycle Track)
Work No. 3/1B (Fuel Pipeline)
Works Nos. 3/2, 3/3 (Watercourses)

For Section of Work No. 3/1 see Sheet No. 6-001
For Section of Work No. 3/1A see Sheet No. 6-002
For Section of Work No. 3/1B see Sheet No. 6-002
For Section of Work No. 3/2 see Sheet No. 6-002
For Section of Work No. 3/3 see Sheet No. 6-002

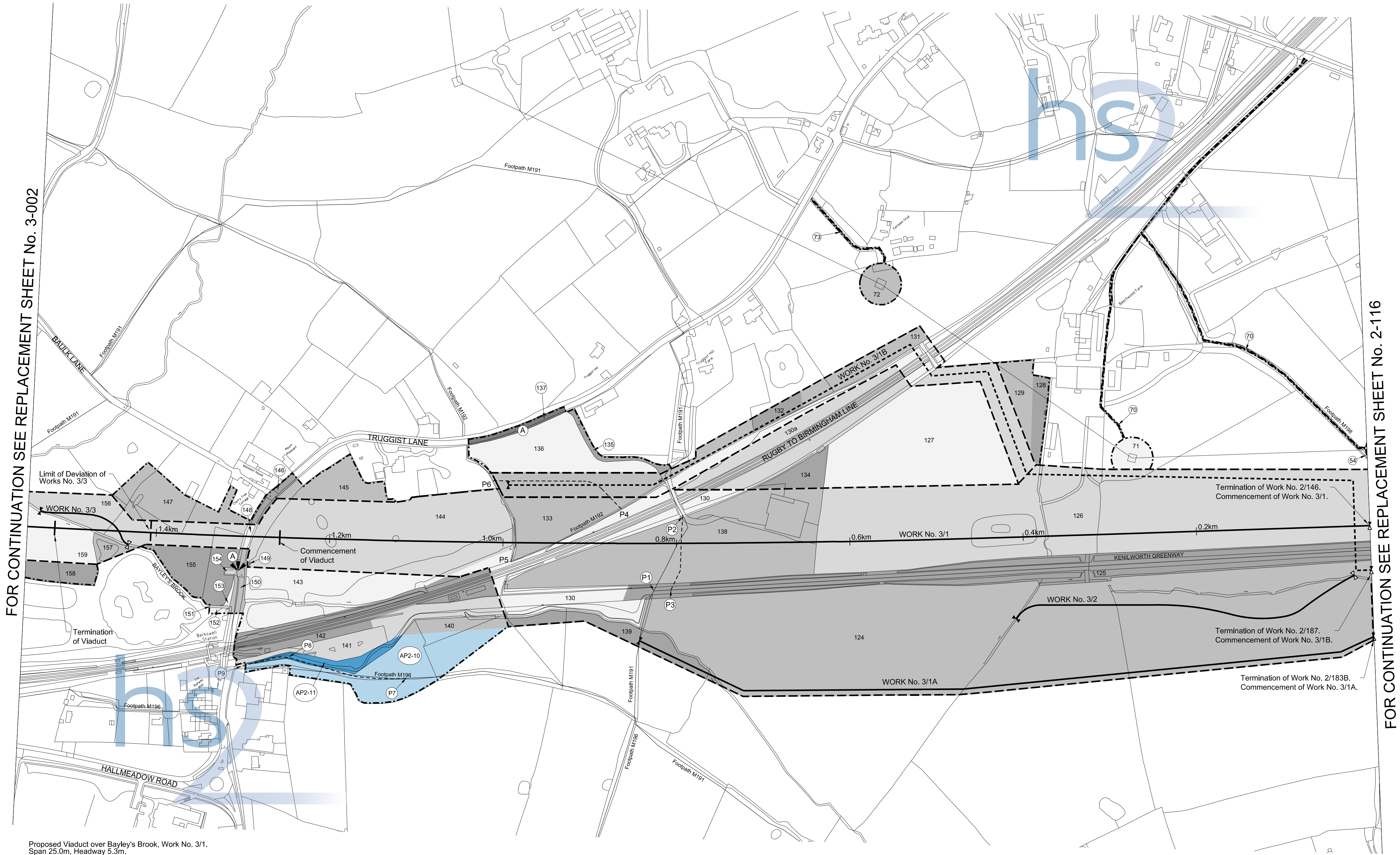
The area enclosed by any limit of deviation or by any limit of land to be acquired or used is the area extending to the outer edge of the line marking those limits

This map is based upon Ordnance Survey material with the permission of Ordnance Survey on behalf of the Controller of Her Majesty's Stationary Office Crown Copyright. Unauthorised reproduction infringes Crown Copyright and may lead to prosecution or civil proceedings (Ordnance Survey Licence 10049190)

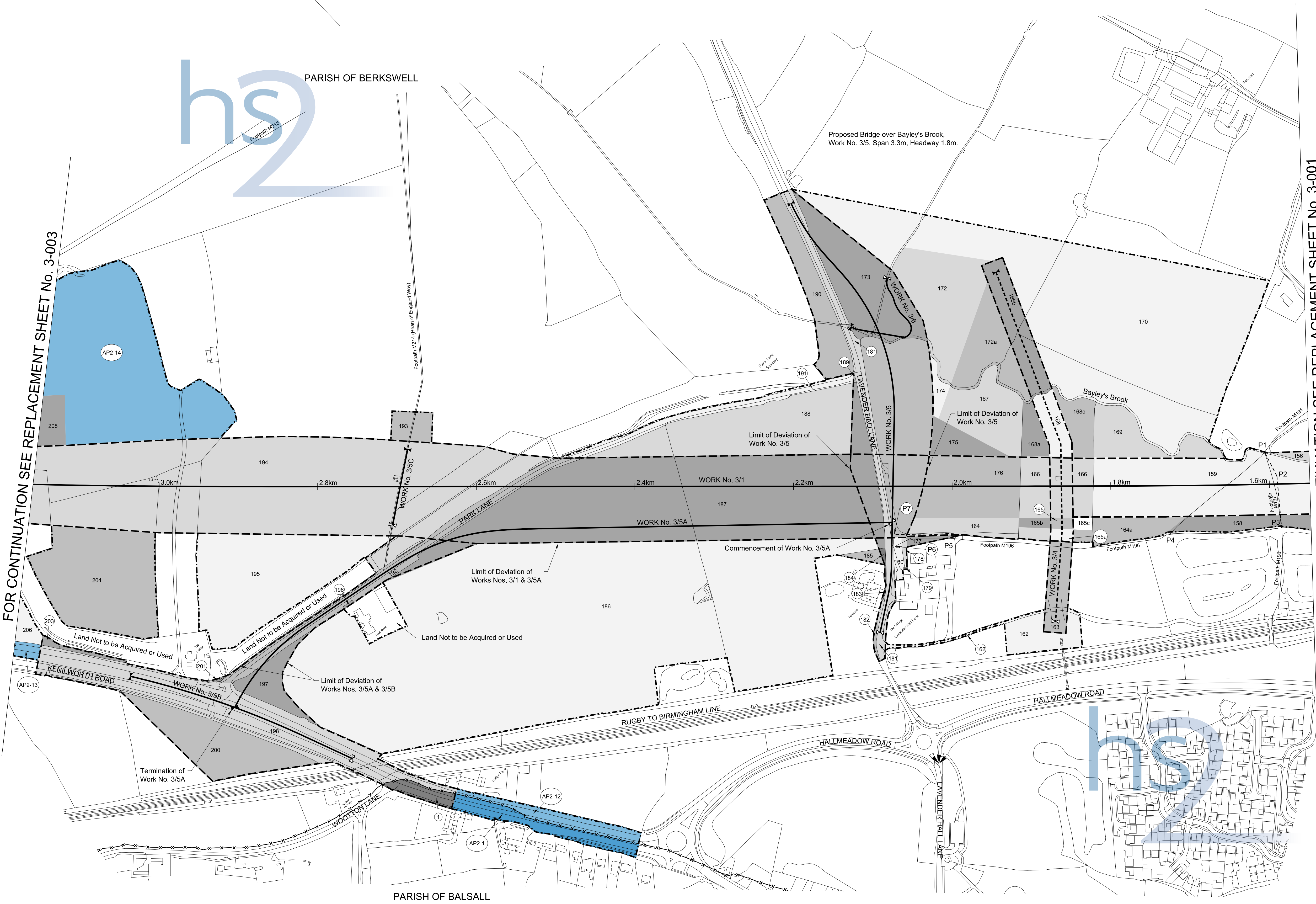
AMENDMENTS TO THIS SHEET
ARE AS FOLLOWS :-

Plots AP2-10 and AP2-11 added

Points P7, P8 and P9 added



METROPOLITAN BOROUGH OF SOLIHULL PLAN



REPLACEMENT SHEET No. 3-002

IN PARLIAMENT - SESSION 2015-16

HIGH SPEED RAIL
(LONDON - WEST MIDLANDS)

ADDITIONAL PROVISION
(JULY 2015)

Work No. 3/1 (Railway)
Work No. 3/4 (Water Main)
Works Nos. 3/5, 3/5A, 3/5B (Roads)
Work No. 3/5C (Footbridge)
Work No. 3/6 (Watercourse)

For Section of Work No. 3/1 see Sheet No. 6-001
For Section of Work No. 3/4 see Sheet No. 6-003
For Section of Work No. 3/5 see Sheet No. 6-003
For Section of Work No. 3/5A see Sheet No. 6-003
For Section of Work No. 3/5B see Sheet No. 6-003
For Section of Work No. 3/5C see Sheet No. 6-003
For Section of Work No. 3/6 see Sheet No. 6-003

The area enclosed by any limit of deviation or by any limit of land to be acquired or used is the area extending to the outer edge of the line marking those limits

This map is based upon Ordnance Survey material with the permission of Ordnance Survey on behalf of the Controller of Her Majesty's Stationery Office Crown Copyright. Unauthorised reproduction infringes Crown Copyright and may lead to prosecution or civil proceedings (Ordnance Survey Licence 10049190)

AMENDMENTS TO THIS SHEET
ARE AS FOLLOWS :-

Plot AP2-1 in Parish of Balsall added

Plots AP2-12, AP2-13 and AP2-14 in Parish of Berkswell added

FOR CONTINUATION SEE REPLACEMENT SHEET No. 3-001

FOR CONTINUATION SEE REPLACEMENT SHEET No. 3-003

METROPOLITAN BOROUGH OF SOLIHULL
PARISH OF BERKSWELL
PLAN

REPLACEMENT SHEET No. 3-003

IN PARLIAMENT - SESSION 2015-16

HIGH SPEED RAIL
(LONDON - WEST MIDLANDS)
ADDITIONAL PROVISION
(JULY 2015)

Work No. 3/1 (Railway)
Work No. 3/7 (Gas Main)
Work No. 3/7A (Bridge)
Work No. 3/8 (Watercourse)
Work No. 3/9 (Road)

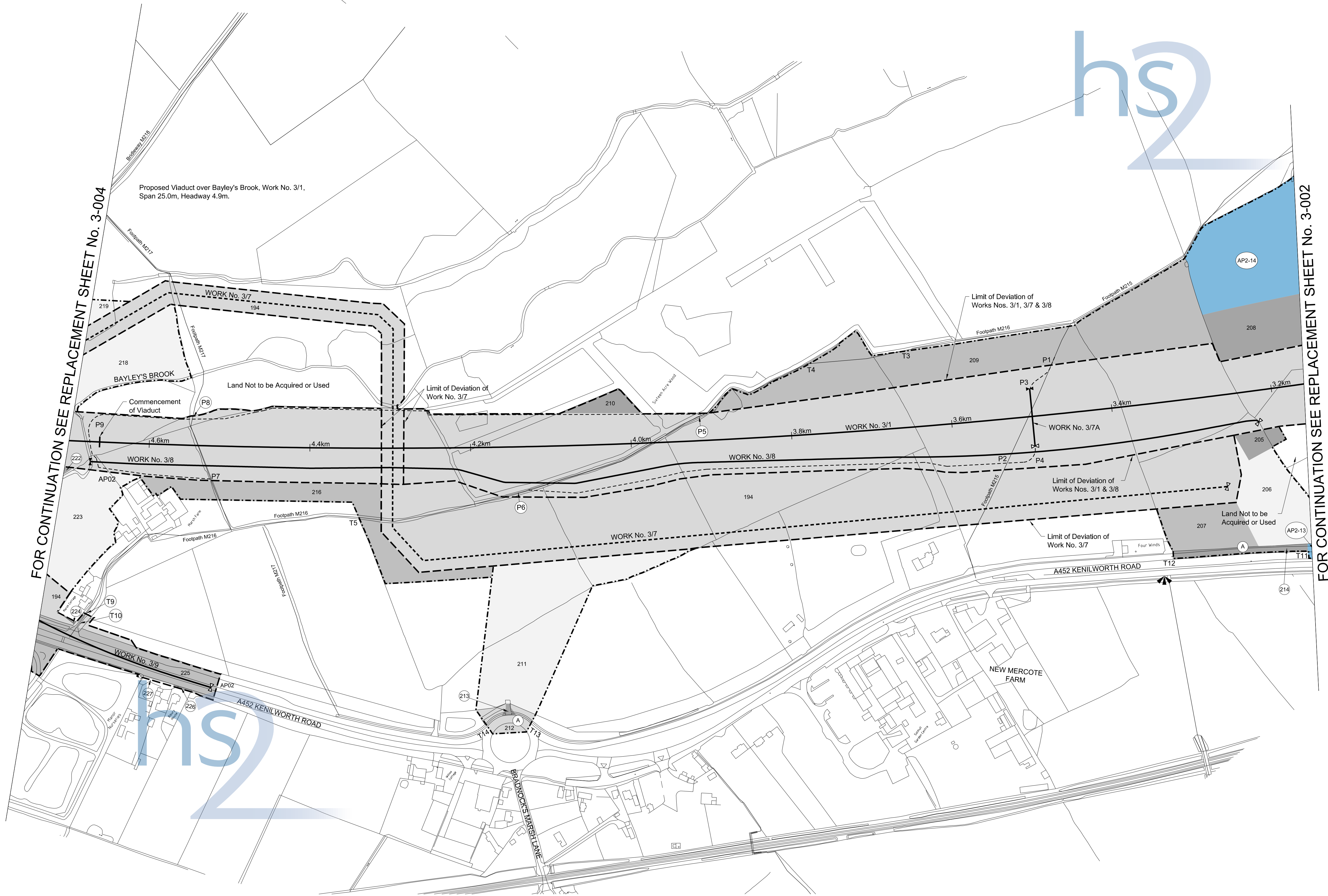
For Section of Work No. 3/1 see
Replacement Sheet No. 6-004
For Section of Work No. 3/7 see Sheet No. 6-006
For Section of Work No. 3/7A see Sheet No. 6-005
For Section of Work No. 3/8 see Sheet No. 6-005
For Section of Work No. 3/9 see Sheet No. 6-007

The area enclosed by any limit of deviation or by any
limit of land to be acquired or used is the area extending
to the outer edge of the line marking those limits

This map is based upon Ordnance Survey material with the
permission of Ordnance Survey on behalf of the Controller
of Her Majesty's Stationery Office Crown Copyright.
Unauthorised reproduction infringes Crown
Copyright and may lead to prosecution or civil proceedings
(Ordnance Survey Licence 10049190)

AMENDMENTS TO THIS SHEET
ARE AS FOLLOWS :-

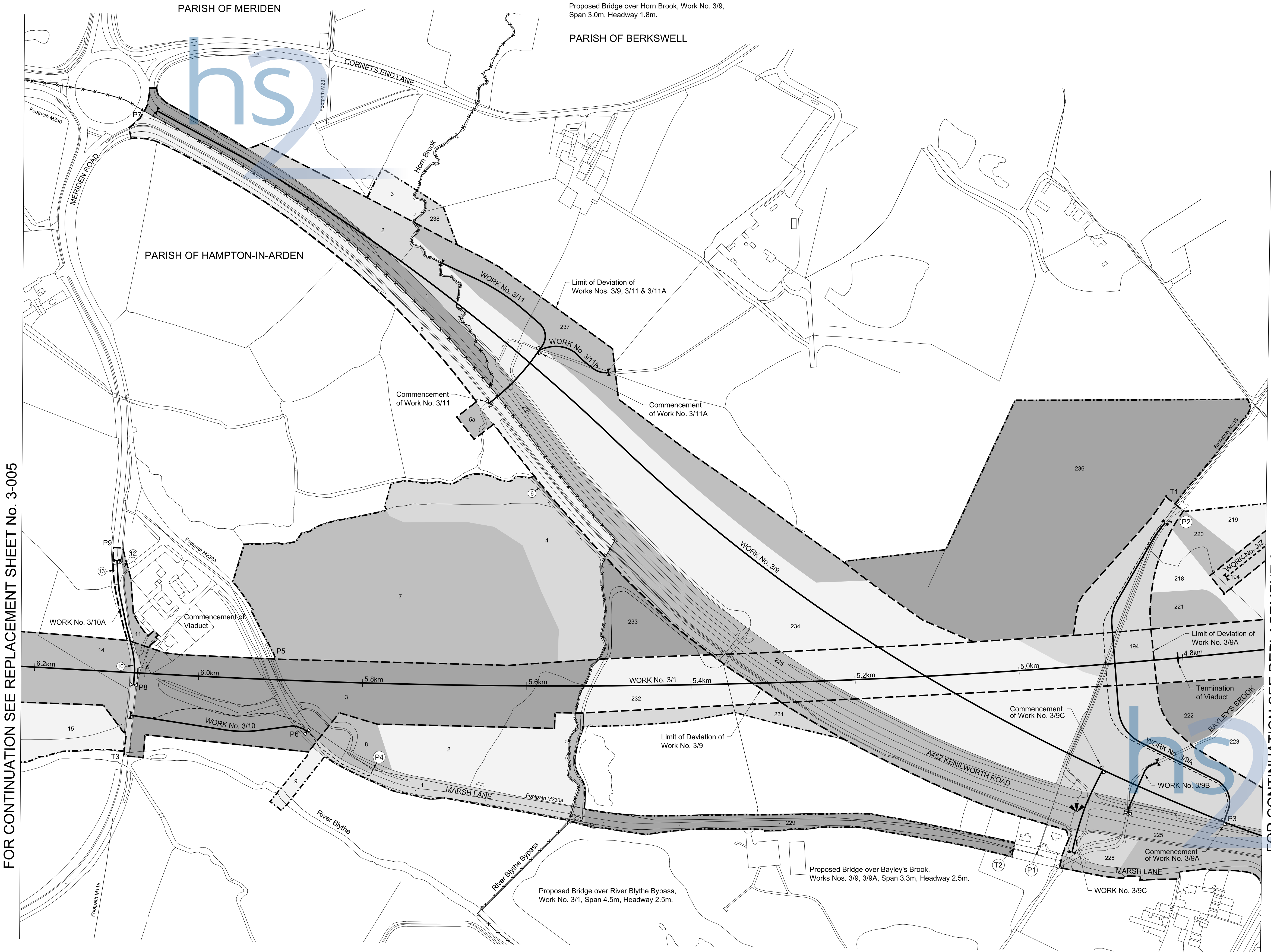
Plots AP2-13 and AP2-14 added



Scale 1:2500 at A1 size, 1:5000 at A3 size
metres 100 0 100 200 300

Drawing No. C224-ARP-HY-DPL-040-220700-AP02 RevAP02

METROPOLITAN BOROUGH OF SOLIHULL PLAN



REPLACEMENT SHEET No. 3-004

IN PARLIAMENT - SESSION 2015-16

HIGH SPEED RAIL
(LONDON - WEST MIDLANDS)

ADDITIONAL PROVISION
(JULY 2015)

Work No. 3/1 (Railway)
Work No. 3/7 (Gas Main)
Works Nos. 3/9B, 3/11, 3/11A (Watercourses)
Works Nos. 3/9, 3/9C (Roads)
Works Nos. 3/9A, 3/10 (Access Roads)
Work No. 3/10A (Road)

For Section of Work No. 3/1 see
Replacement Sheet No. 6-004
For Section of Work No. 3/7 see Sheet No. 6-006
For Section of Work No. 3/9 see Sheet No. 6-007
For Section of Work No. 3/9A see Sheet No. 6-007
For Section of Work No. 3/9B see Sheet No. 6-008
For Section of Work No. 3/9C see Sheet No. 6-007
For Section of Work No. 3/10 see Sheet No. 6-008
For Section of Work No. 3/10A see Sheet No. 6-008
For Section of Work No. 3/11 see Sheet No. 6-008
For Section of Work No. 3/11A see Sheet No. 6-008

The area enclosed by any limit of deviation or by any
limit of land to be acquired or used is the area extending
to the outer edge of the line marking those limits

This map is based upon Ordnance Survey material with the
permission of Ordnance Survey on behalf of the Controller
of Her Majesty's Stationery Office Crown Copyright.
Unauthorised reproduction infringes Crown
Copyright and may lead to prosecution or civil proceedings
(Ordnance Survey Licence 10049190)

AMENDMENTS TO THIS SHEET
ARE AS FOLLOWS :-

Commencement of Viaduct added

FOR CONTINUATION SEE REPLACEMENT SHEET No. 3-005

FOR CONTINUATION SEE REPLACEMENT SHEET No. 3-003

Scale 1:2500 at A1 size, 1:5000 at A3 size
metres 100 0 100 200 300

Drawing No.
C224-ARP-HY-DPL-040-220900-AP02 RevAP02

PLAN

COUNTY OF WARWICKSHIRE
DISTRICT OF NORTH WARWICKSHIRE
PARISH OF GREAT PACKINGTON

Proposed Viaduct over River Blythe, Work No. 3/1.
Span 25.0m, Headway 5.3m.
Proposed Bridge over Shadow Brook, Work No. 3/1.
Span 13.8m, Headway 2.7m.
Proposed Bridge over Shadow Brook, Work No. 3/15C.
Span 13.5m, Headway 1.0m.
Proposed Bridge over Shadow Brook, Work No. 3/15D.
Span 5.0m, Headway 1.0m.

REPLACEMENT SHEET No. 3-005

IN PARLIAMENT - SESSION 2015-16

HIGH SPEED RAIL
(LONDON - WEST MIDLANDS)
ADDITIONAL PROVISION
(JULY 2015)

Work No. 3/1 (Railway)
Work No. 3/15C, 3/19 (Roads)
Work No. 3/14 (Water Main)
Work Nos. 3/15, 3/15A, 3/15B (Access Roads)
Work No. 3/15D (Bridge)

For Section of Work No. 3/1 see
Replacement Sheet No. 6-009
For Section of Work No. 3/14 see
Replacement Sheet No. 6-010
For Section of Works Nos. 3/15, 3/15A, 3/15B
see Replacement Sheet No. 6-010
For Section of Work No. 3/15C, 3/15D
see Additional Sheet No. 6-010A
For Section of Work No. 3/19 see
Replacement Sheet No. 6-010

The area enclosed by any limit of deviation or by any
limit of land to be acquired or used is the area extending
to the outer edge of the line marking those limits

This map is based upon Ordnance Survey material with the
permission of Ordnance Survey on behalf of the Controller
of Her Majesty's Stationery Office Crown Copyright.
Unauthorised reproduction infringes Crown
Copyright and may lead to prosecution or civil proceedings
(Ordnance Survey Licence 10049190)

AMENDMENTS TO THIS SHEET
ARE AS FOLLOWS :-

Plots 25, 30, 31, 37, 44, 46, 47 and 50 in the parish
of Hampton-in-Arden removed

Plots 25a, 25b, 25c, 30a, 31a, 37a, 37b, 44a, 46a,
47a, 47b and 50a in the parish of Hampton-in-Arden
added

Plots AP2-1, AP2-2, AP2-3, AP2-4, AP2-5, AP2-6,
AP2-7, AP2-8, AP2-9, AP2-10, AP2-11, AP2-12,
AP2-13, AP2-14, AP2-15, AP2-16, AP2-17, AP2-18,
AP2-19, AP2-20, AP2-21, AP2-22, AP2-23, AP2-24,
AP2-25, AP2-26 in the parish of Hampton-in-Arden
added

Work No. 3/15B extended
Work No. 3/15C added
Work No. 3/15D added
Points T4 and T5 removed
Points P8, P9 and P10 added
Commencement of Viaduct removed
Point P1 relocated

FOR CONTINUATION SEE SHEET No. 3-006

FOR CONTINUATION SEE REPLACEMENT SHEET No. 3-004

METROPOLITAN BOROUGH OF SOLIHULL
PARISH OF HAMPTON-IN-ARDEN

Scale 1:2500 at A1 size, 1:5000 at A3 size

metres 100 0 100 200 300

Drawing No.
C224-ARP-HY-DPL-040-221100-AP02 RevAP02

METROPOLITAN BOROUGH OF SOLIHULL
PLAN

REPLACEMENT SHEET No. 3-007

IN PARLIAMENT - SESSION 2015-16

HIGH SPEED RAIL
(LONDON - WEST MIDLANDS)

ADDITIONAL PROVISION
(JULY 2015)

Works Nos. 3/16, 3/16A, 3/16B (Roads)
Works Nos. 3/16E, 3/16F,
3/16G, 3/16H (Highway Widening)
Works Nos. 3/16D, 3/21, 3/21A (Access Roads)
Works Nos. 3/20, 3/20A (People Movers)

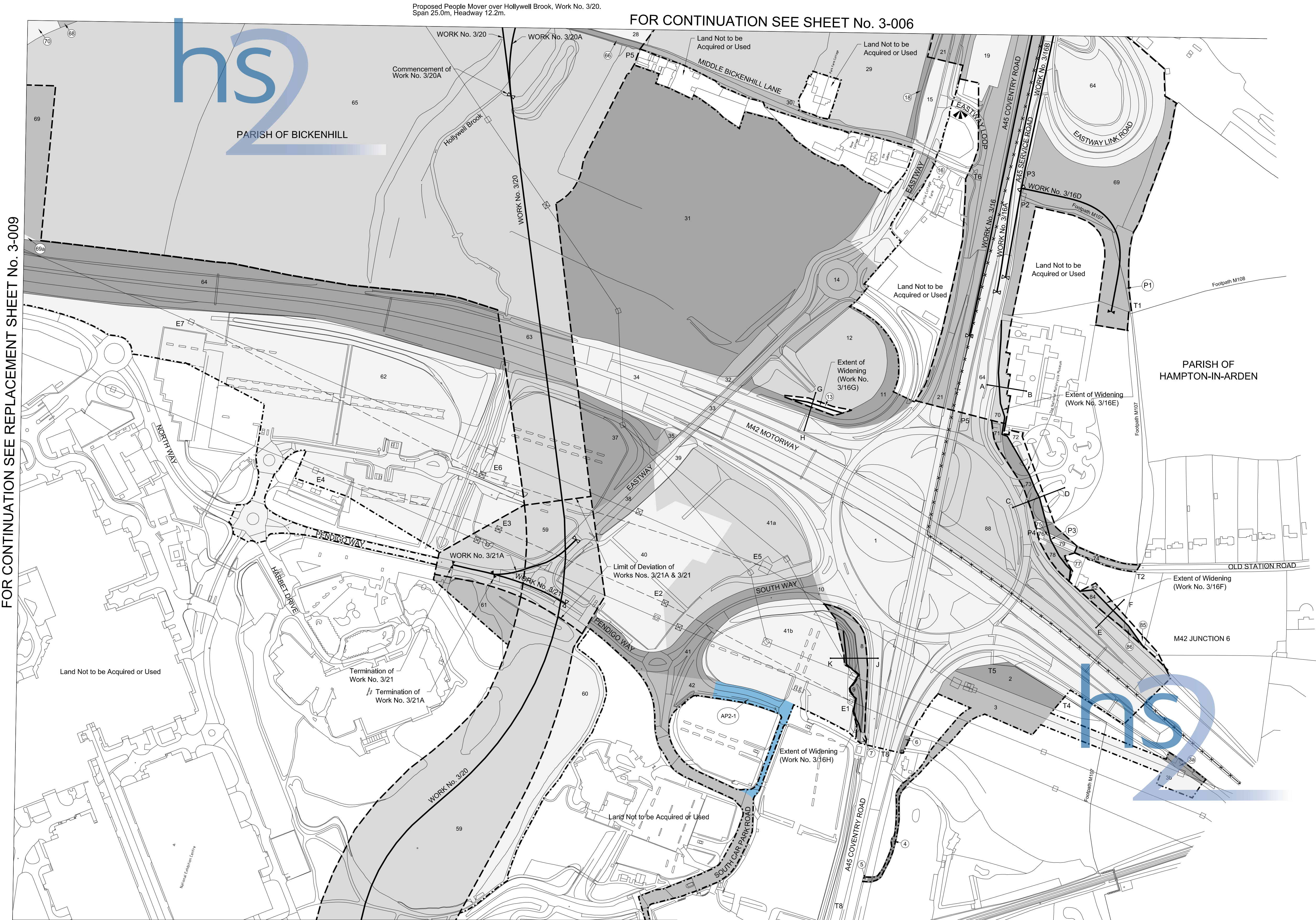
For Section of Work No. 3/16 see Sheet No. 6-012
For Section of Work No. 3/16A see Sheet No. 6-012
For Section of Work No. 3/16B see Sheet No. 6-011
For Section of Work No. 3/16D see Sheet No. 6-013
For Section of Work No. 3/20 see Sheet No. 6-014
For Section of Work No. 3/20A see Sheet No. 6-014
For Section of Work No. 3/21 see Sheet No. 6-013
For Section of Work No. 3/21A see Sheet No. 6-013
For Section of Work No. 3/16E see Sheet No. 6-018A
For Section of Work No. 3/16F see Sheet No. 6-018A
For Section of Work No. 3/16G see Sheet No. 6-018A
For Section of Work No. 3/16H see Sheet No. 6-018A

The area enclosed by any limit of deviation or by any
limit of land to be acquired or used is the area extending
to the outer edge of the line marking those limits

This map is based upon Ordnance Survey material with the
permission of Ordnance Survey on behalf of the Controller
of Her Majesty's Stationery Office Crown Copyright.
Unauthorised reproduction infringes Crown
Copyright and may lead to prosecution or civil proceedings
(Ordnance Survey Licence 10049190)

AMENDMENTS TO THIS SHEET
ARE AS FOLLOWS :-

Plot AP2-1 in Parish of Bickenhill added



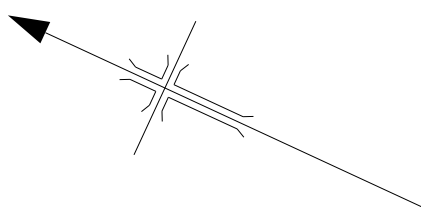
FOR CONTINUATION SEE REPLACEMENT SHEET No. 3-008

Scale 1:2500 at A1 size, 1:5000 at A3 size

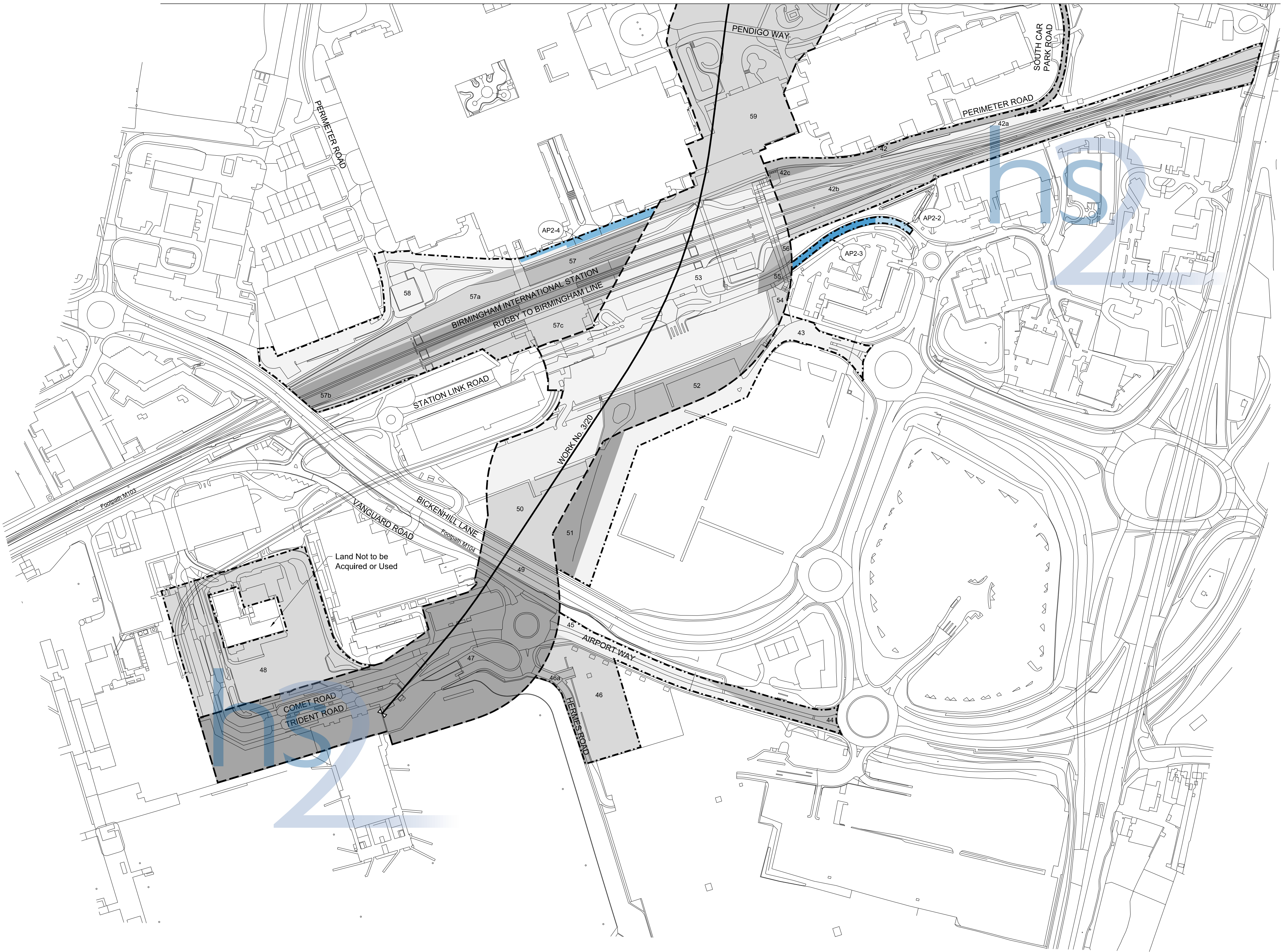
metres 100 0 100 200 300

Drawing No. C224-ARP-HY-DPL-040-221102-AP02 RevAP02

METROPOLITAN BOROUGH OF SOLIHULL
PARISH OF BICKENHILL
PLAN



FOR CONTINUATION SEE REPLACEMENT SHEET No. 3-007



REPLACEMENT SHEET No. 3-008

IN PARLIAMENT - SESSION 2015-16

HIGH SPEED RAIL
(LONDON - WEST MIDLANDS)

ADDITIONAL PROVISION
(JULY 2015)

Work No. 3/20 (People Mover)

For Section of Work No. 3/20 see Sheet No. 6-014

The area enclosed by any limit of deviation or by any limit of land to be acquired or used is the area extending to the outer edge of the line marking those limits

This map is based upon Ordnance Survey material with the permission of Ordnance Survey on behalf of the Controller of Her Majesty's Stationary Office Crown Copyright. Unauthorised reproduction infringes Crown Copyright and may lead to prosecution or civil proceedings (Ordnance Survey Licence 10049190)

AMENDMENTS TO THIS SHEET
ARE AS FOLLOWS :-

Plots AP2-2, AP2-3 and AP2-4 added

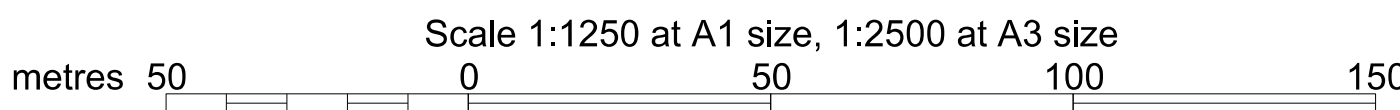
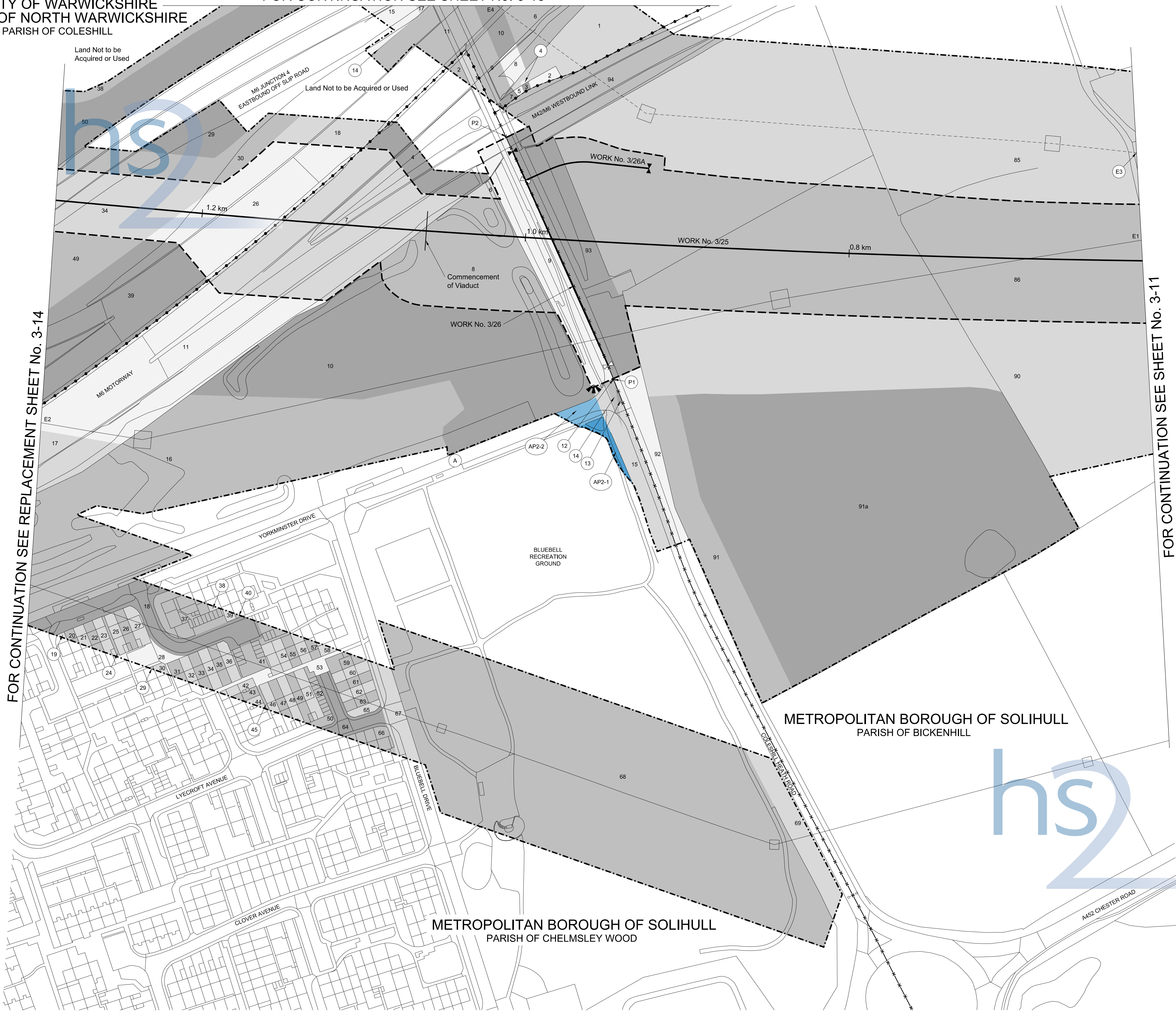
PLAN

COUNTY OF WARWICKSHIRE
DISTRICT OF NORTH WARWICKSHIRE
PARISH OF COLESHILL

FOR CONTINUATION SEE SHEET No. 3-13

FOR CONTINUATION SEE REPLACEMENT SHEET No. 3-14

FOR CONTINUATION SEE SHEET No. 3-11



REPLACEMENT SHEET No. 3-12

IN PARLIAMENT - SESSION 2015-16

HIGH SPEED RAIL
(LONDON - WEST MIDLANDS)

ADDITIONAL PROVISION
(JULY 2015)

Work No. 3/25 (Railway)
Work No. 3/26 (Road)
Work No. 3/26A (Access Road)

For Section of Work No. 3/25 see Sheet No. 6-20
For Section of Work No. 3/26 see Sheet No. 6-69
For Section of Work No. 3/26A see Sheet No. 6-69

The area enclosed by any limit of deviation or by any limit of land to be acquired or used is the area extending to the outer edge of the line marking those limits

This map is based upon ordnance survey material with the permission of ordnance survey on behalf of the controller of Her Majesty's stationery office crown copyright. Unauthorised reproduction infringes crown copyright and may lead to prosecution or civil proceedings (ordnance survey licence 100049190)

AMENDMENTS TO THIS SHEET
ARE AS FOLLOWS :-

Plots AP2-1 and AP2-2 added in Parish of Chelmsley Wood

REPLACEMENT SHEET No. 3-14

IN PARLIAMENT - SESSION 2015-16

HIGH SPEED RAIL
(LONDON - WEST MIDLANDS)

ADDITIONAL PROVISION
(JULY 2015)

Works Nos. 3/25, 3/151, 3/152 (Railways)
Work No. 3/27B (Access Road)
Works Nos. 3/26B, 3/26C 3/26D (Watercourses)
Work No. 3/27 (Gas Main Diversion)

For Section of Work No. 3/25 see Sheet No. 6-20
For Section of Work No. 3/26B see Sheet No. 6-69
For Section of Work No. 3/26C see Sheet No. 6-69
For Section of Work No. 3/26D see Sheet No. 6-69
For Section of Work No. 3/27 see Replacement Sheet No. 6-70
For Section of Work No. 3/27B see Replacement Sheet No. 6-71
For Section of Work No. 3/151 see Sheet No. 6-34
For Section of Work No. 3/152 see Sheet No. 6-38

The area enclosed by any limit of deviation or by any limit of land to be acquired or used is the area extending to the outer edge of the line marking those limits

This map is based upon ordnance survey material with the permission of ordnance survey on behalf of the controller of Her Majesty's stationery office crown copyright. Unauthorised reproduction infringes crown copyright and may lead to prosecution or civil proceedings (ordnance survey licence 100049190)

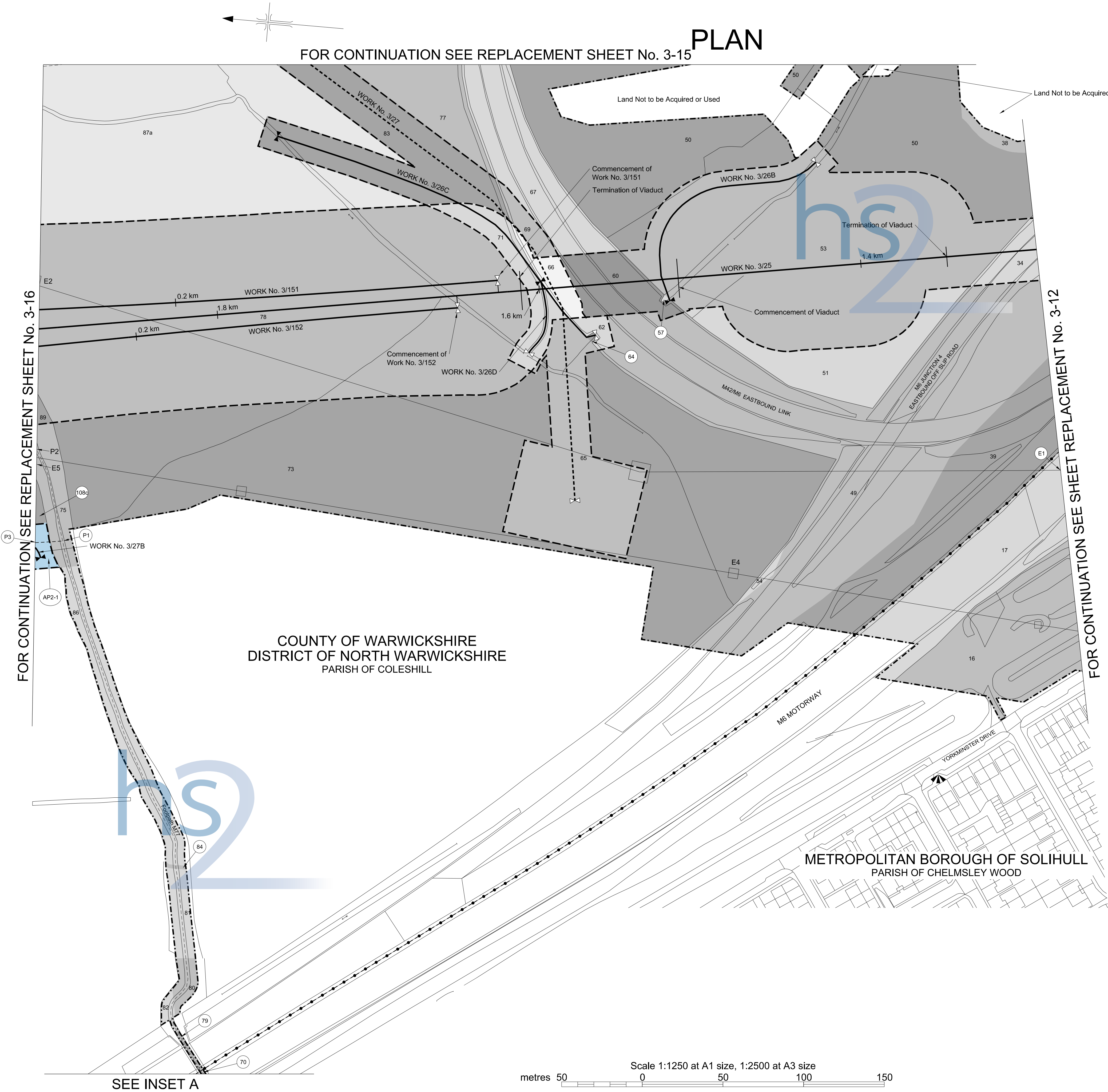
AMENDMENTS TO THIS SHEET
ARE AS FOLLOWS :-

Plots AP2-1, 87a and 108c added in Parish of Coleshill
Plots 87 and 108 removed in Parish of Coleshill
Work No. 3/27B added
Points P1 and P3 relocated

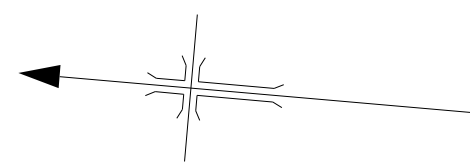
INSET A

COUNTY OF WARWICKSHIRE
DISTRICT OF NORTH WARWICKSHIRE
PARISH OF COLESHILL

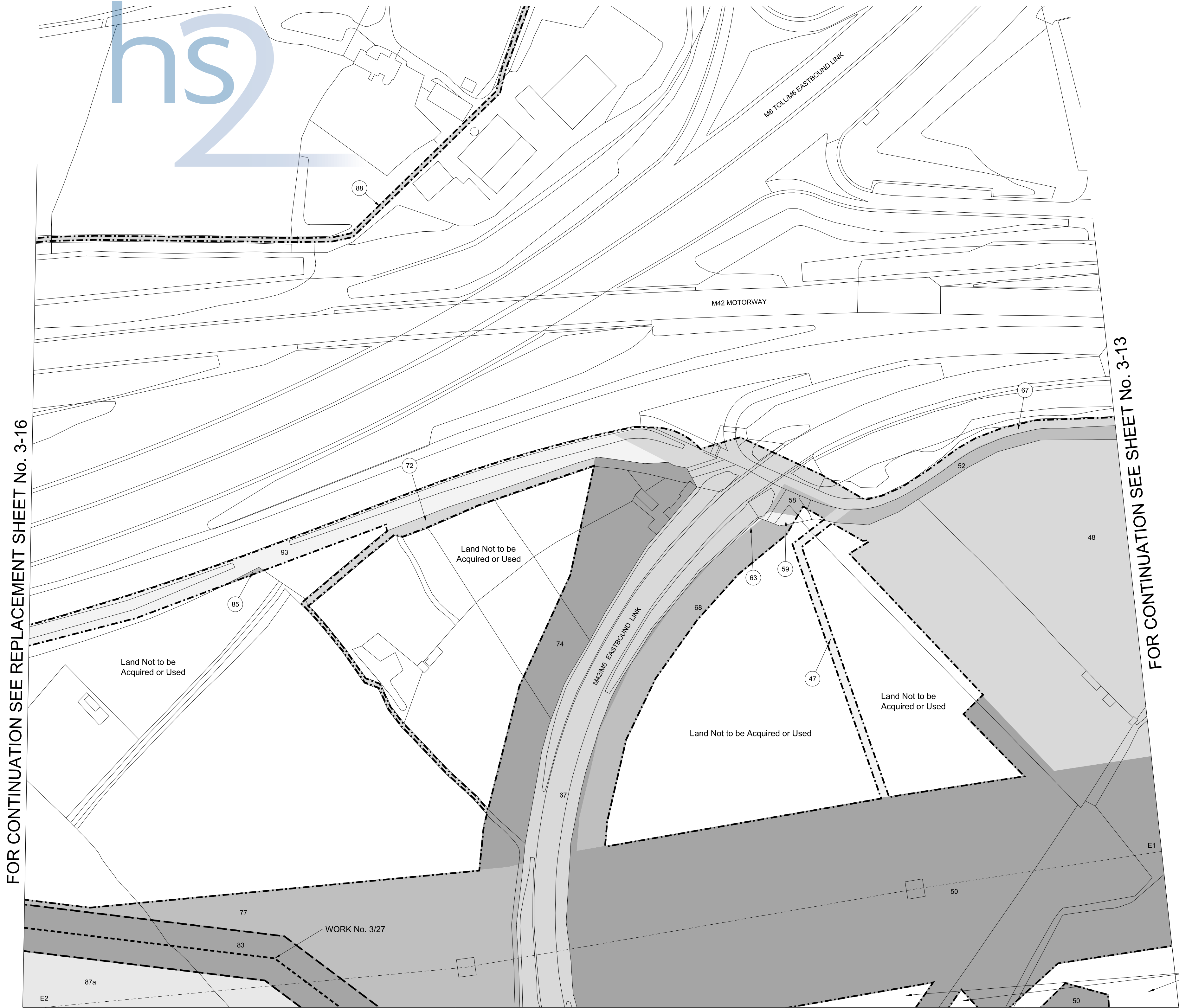
METROPOLITAN BOROUGH OF SOLIHULL
PARISH OF CHELMSLEY WOOD



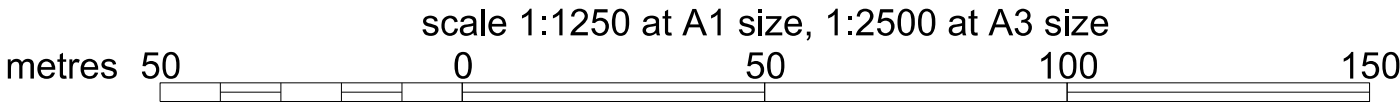
COUNTY OF WARWICKSHIRE
DISTRICT OF NORTH WARWICKSHIRE
PARISH OF COLESHILL
PLAN



SEE INSET A



FOR CONTINUATION SEE REPLACEMENT SHEET No. 3-14



REPLACEMENT SHEET No. 3-15

IN PARLIAMENT - SESSION 2015-16

HIGH SPEED RAIL
(LONDON - WEST MIDLANDS)
ADDITIONAL PROVISION
(JULY 2015)

Work No. 3/27 (Gas Main Diversion)

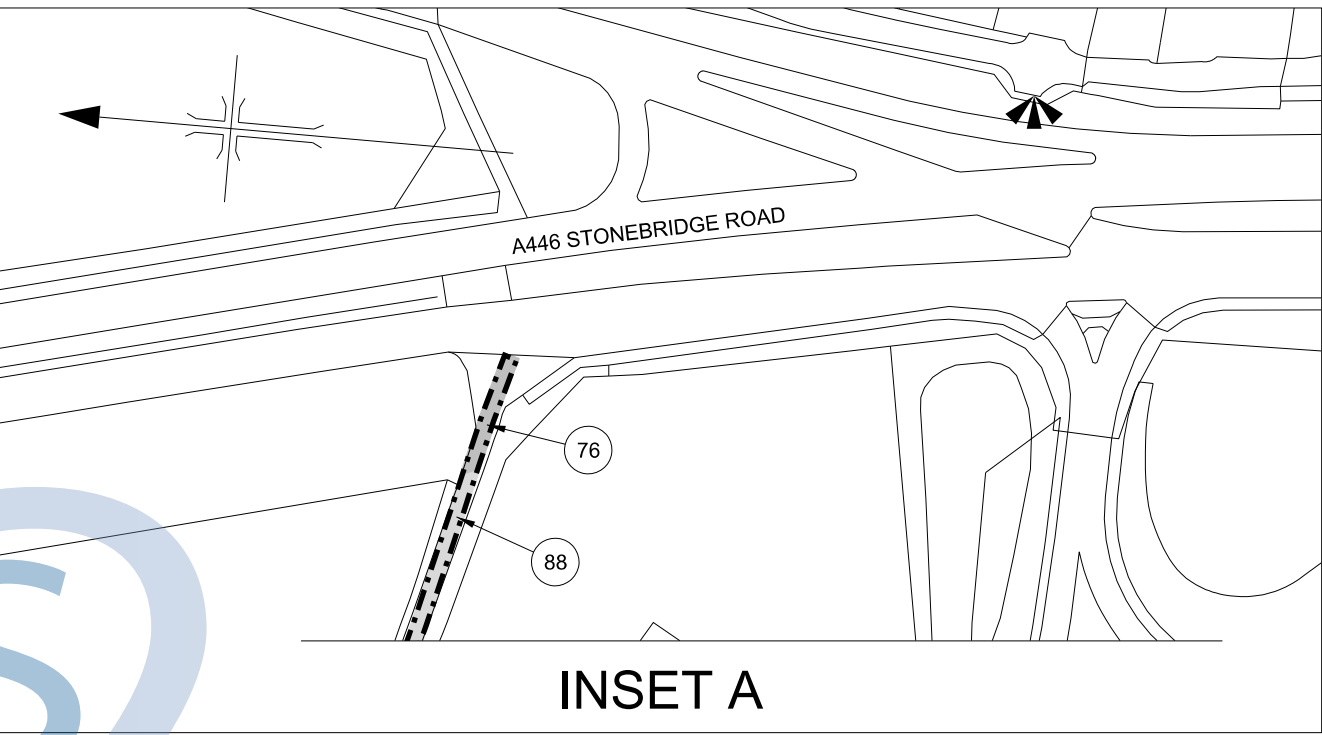
For Section of Work No. 3/27 see Replacement
Sheet No. 6-70

The area enclosed by any limit of deviation or by any
limit of land to be acquired or used is the area extending
to the outer edge of the line marking those limits

This map is based upon ordnance survey material with the
permission of ordnance survey on behalf of the controller
of Her Majesty's stationery office crown copyright.
Unauthorised reproduction infringes crown
copyright and may lead to prosecution or civil proceedings
(ordnance survey licence 100049190)

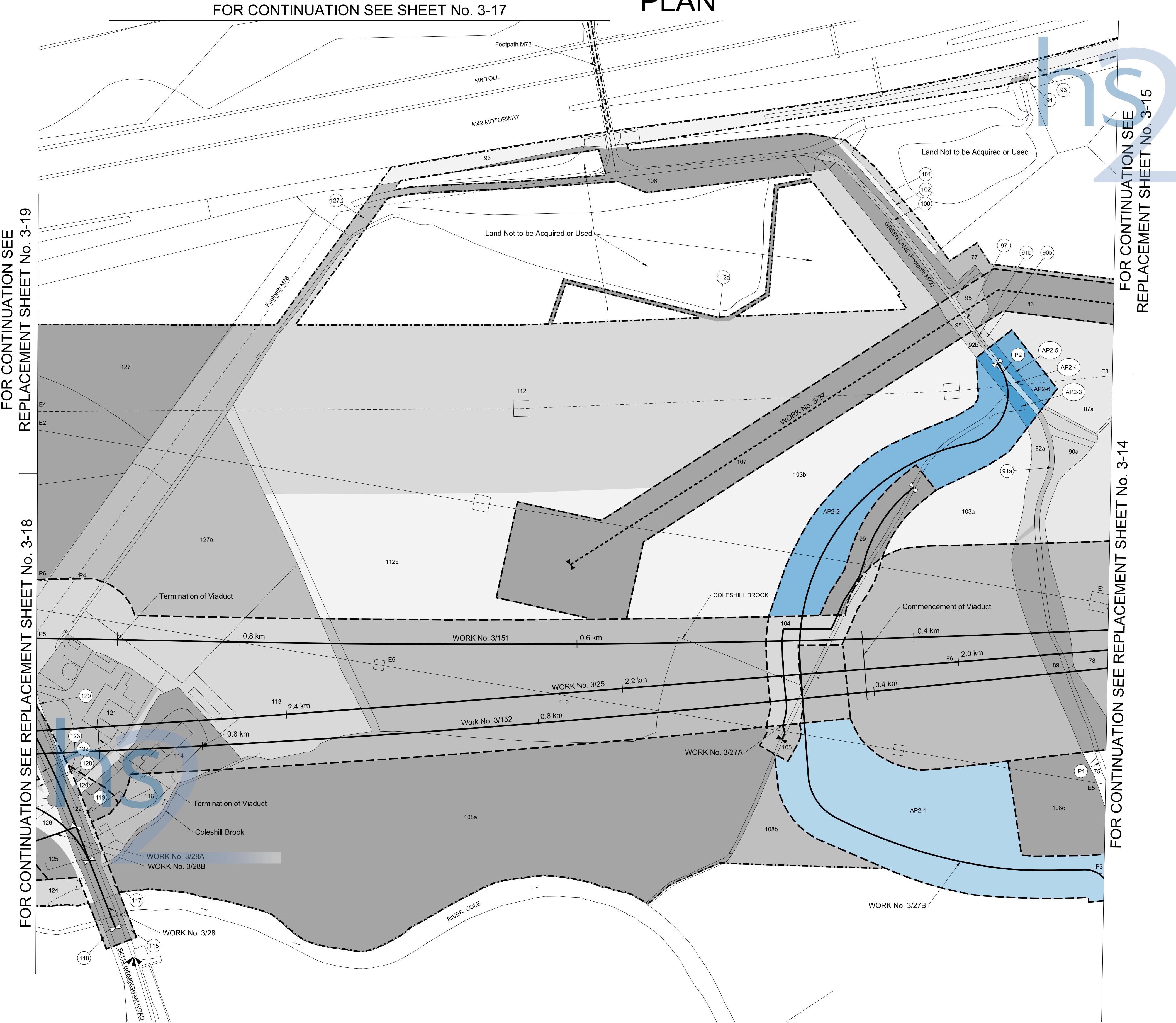
AMENDMENTS TO THIS SHEET
ARE AS FOLLOWS :-

Plot 87a added
Plot 87 removed



INSET A

COUNTY OF WARWICKSHIRE
DISTRICT OF NORTH WARWICKSHIRE
PARISH OF COLESHILL
PLAN



REPLACEMENT SHEET No. 3-16

IN PARLIAMENT - SESSION 2015-16

HIGH SPEED RAIL
(LONDON - WEST MIDLANDS)
ADDITIONAL PROVISION
(JULY 2015)

Works Nos. 3/25, 3/151, 3/152 (Railways)
Works Nos. 3/28, 3/28A (Roads)
Work No. 3/28B (Temporary Road)
Work No. 3/27B (Access Road)
Work No. 3/27A (Watercourse)
Work No. 3/27 (Gas Main Diversion)

For Section of Work No. 3/25 see Sheet No. 6-21
For Section of Work No. 3/27 see Replacement Sheet No. 6-70
For Section of Work No. 3/27A see Replacement Sheet No. 6-71
For Section of Work No. 3/28 see Replacement Sheet No. 6-70
For Section of Work No. 3/28A see Replacement Sheet No. 6-71
For Section of Work No. 3/28B see Replacement Sheet No. 6-71
For Section of Work No. 3/151 see Sheet No. 6-34
For Section of Work No. 3/152 see Sheet No. 6-38

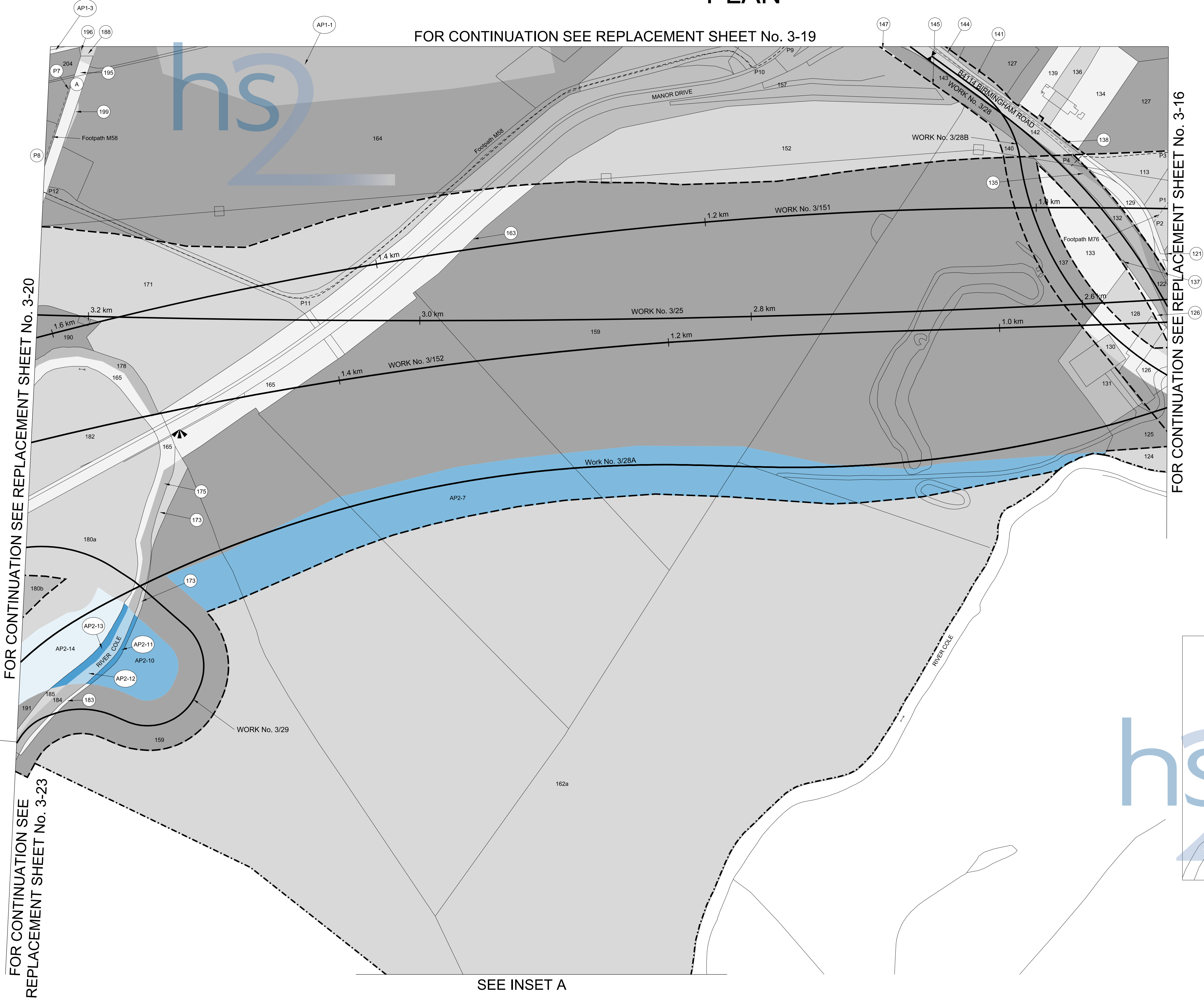
The area enclosed by any limit of deviation or by any limit of land to be acquired or used is the area extending to the outer edge of the line marking those limits

This map is based upon ordnance survey material with the permission of ordnance survey on behalf of the controller of Her Majesty's stationery office crown copyright. Unauthorised reproduction infringes crown copyright and may lead to prosecution or civil proceedings (ordnance survey licence 100049190)

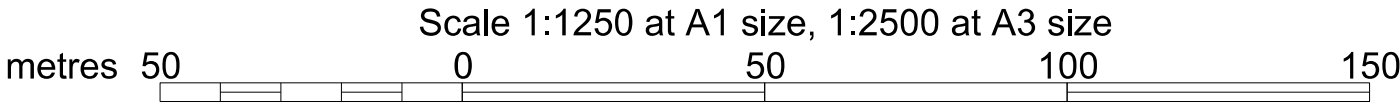
AMENDMENTS TO THIS SHEET
ARE AS FOLLOWS :-

Plots AP2-1, AP2-2, AP2-3, AP2-4, AP2-5, AP2-6, 87a, 90a, 90b, 91a, 91b, 92a, 92b, 103a, 103b, 108b and 108c added
Plots 87, 90, 91, 92, 103 and 108 removed
Work No. 3/27B added
Work No. 3/28A amended
Point P3 relocated

COUNTY OF WARWICKSHIRE
DISTRICT OF NORTH WARWICKSHIRE
PARISH OF COLESHILL
PLAN



SEE INSET A



REPLACEMENT SHEET No. 3-18

IN PARLIAMENT - SESSION 2015-16

HIGH SPEED RAIL
(LONDON - WEST MIDLANDS)
ADDITIONAL PROVISION
(JULY 2015)

Works Nos. 3/25, 3/151, 3/152 (Railways)
Works Nos. 3/28, 3/28A (Roads)
Work No. 3/28B (Temporary Road)
Work No. 3/29 (Watercourse)

For Section of Work No. 3/25 see Sheet No. 6-21
For Section of Work No. 3/28 see Replacement Sheet No. 6-70
For Section of Work No. 3/28A see Replacement Sheet No. 6-71
For Section of Work No. 3/28B see Replacement Sheet No. 6-71
For Section of Work No. 3/29 see Sheet No. 6-72
For Section of Work No. 3/151 see Sheet No. 6-35
For Section of Work No. 3/152 see Sheet No. 6-39

The area enclosed by any limit of deviation or by any limit of land to be acquired or used is the area extending to the outer edge of the line marking those limits

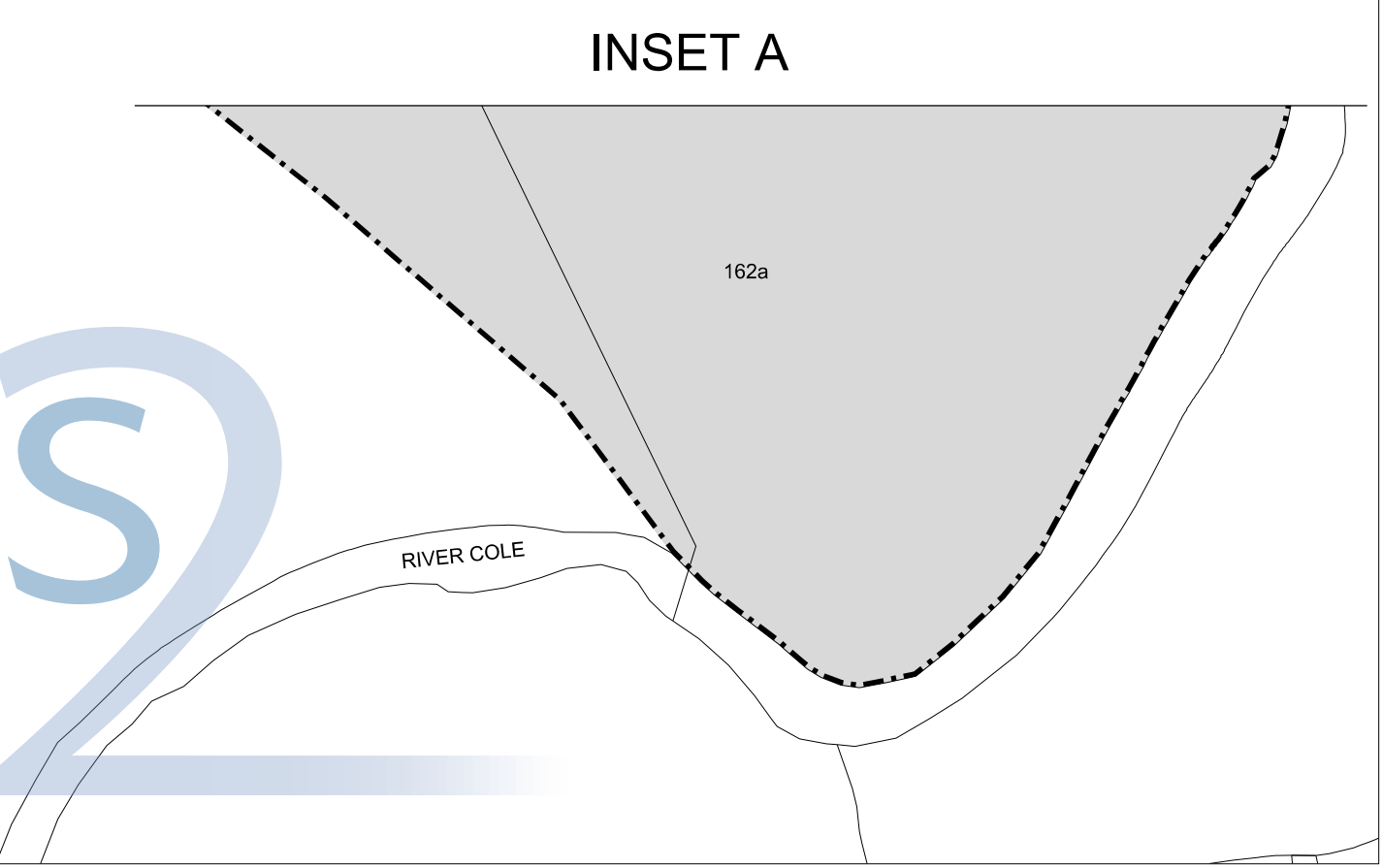
This map is based upon ordnance survey material with the permission of ordnance survey on behalf of the controller of Her Majesty's stationery office crown copyright. Unauthorised reproduction infringes crown copyright and may lead to prosecution or civil proceedings (ordnance survey licence 100049190)

JULY 2015 AMENDMENTS TO THIS SHEET
ARE AS FOLLOWS :-

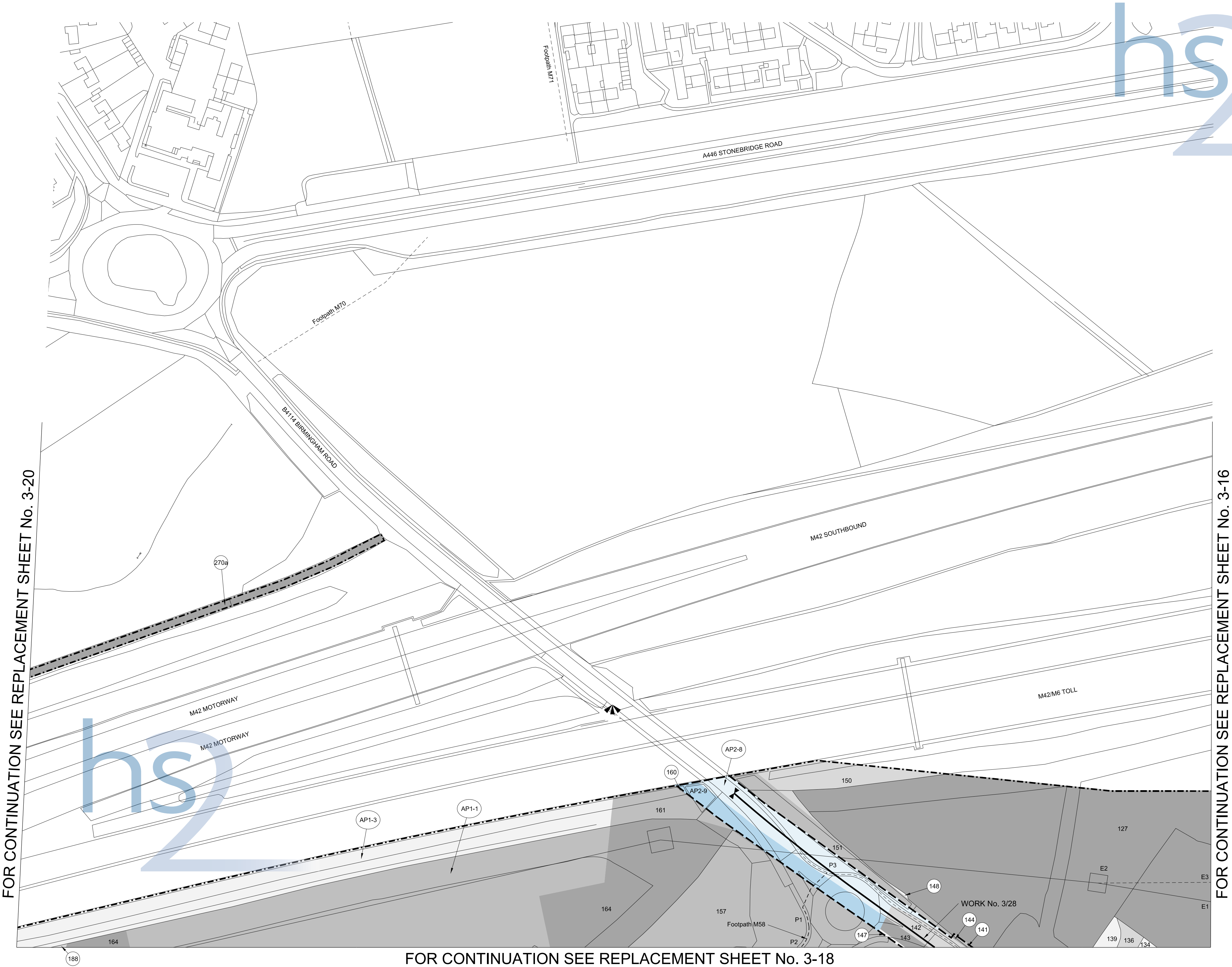
Plots AP2-7, AP2-10, AP2-11, AP2-12, AP2-13, AP2-14, 162a, 180a and 180b added
Plots 162, 174, 176, 177, 179, 180 and 181 removed
Work No. 3/28A amended
Points P9 and P8 removed
Points P9, P10, P11 and P12 added

SEPTEMBER 2014 AMENDMENTS TO
THIS SHEET ARE AS FOLLOWS :-

Plots AP1-1 and AP1-3 added



COUNTY OF WARWICKSHIRE
DISTRICT OF NORTH WARWICKSHIRE
PARISH OF COLESHILL
PLAN



REPLACEMENT SHEET No. 3-19

IN PARLIAMENT - SESSION 2015-16

HIGH SPEED RAIL
(LONDON - WEST MIDLANDS)

ADDITIONAL PROVISION
(JULY 2015)

Work No. 3/28 (Road)

For Section of Work No. 3/28 see Replacement
Sheet No. 6-70

The area enclosed by any limit of deviation or by any
limit of land to be acquired or used is the area extending
to the outer edge of the line marking those limits

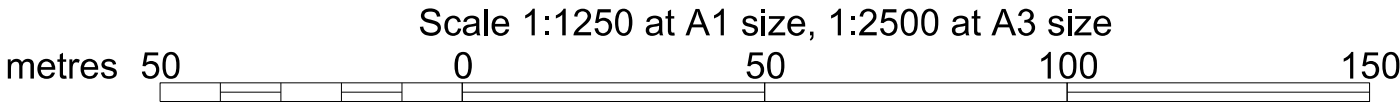
This map is based upon ordnance survey material with the
permission of ordnance survey on behalf of the controller
of Her Majesty's stationery office crown copyright.
Unauthorised reproduction infringes crown
copyright and may lead to prosecution or civil proceedings
(ordnance survey licence 100049190)

JULY 2015 AMENDMENTS TO THIS SHEET
ARE AS FOLLOWS :-

Plots AP2-8 and AP2-9 added
Plots 149, 153, 154, and 156 removed
Work No. 3/28 amended
Points P1, P2 and P3 added

SEPTEMBER 2014 AMENDMENTS TO
THIS SHEET ARE AS FOLLOWS :-

Plots AP1-1, AP1-3, and 270a added
Plot 270 removed



COUNTY OF WARWICKSHIRE
DISTRICT OF NORTH WARWICKSHIRE
PARISH OF COLESHILL
PLAN

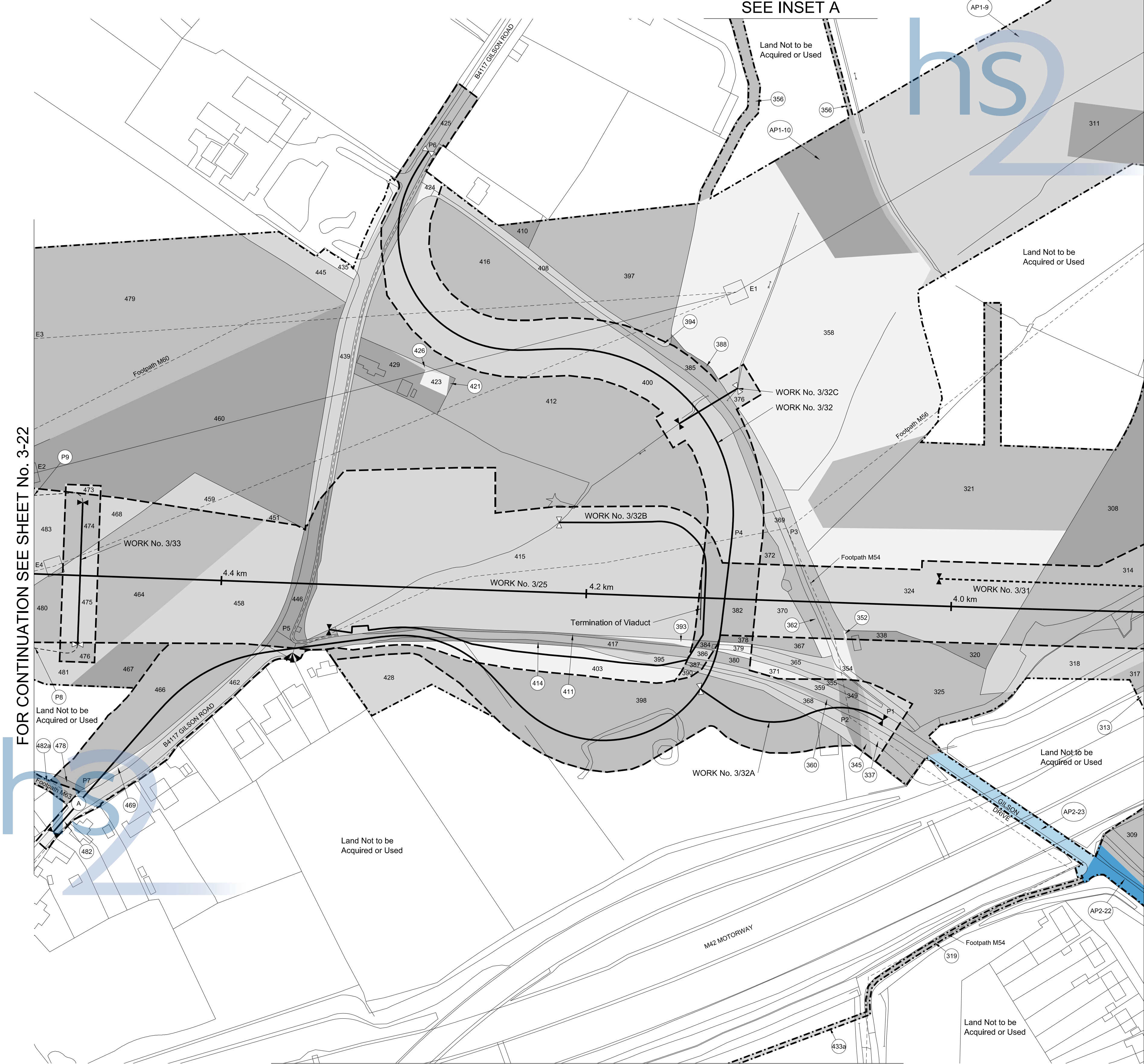
FOR CONTINUATION SEE REPLACEMENT SHEET No. 3-18

FOR CONTINUATION SEE REPLACEMENT SHEET No. 3-19

FOR CONTINUATION SEE REPLACEMENT SHEET No. 3-23

Plots AP1-2, AP1-3, AP1-4, AP1-5, AP1-6, AP1-7,
AP1-8, AP1-9 and 270a added
Plots 268 and 270 removed

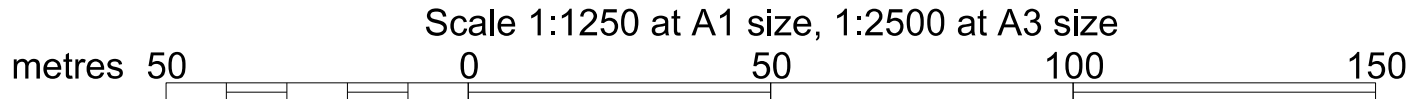
COUNTY OF WARWICKSHIRE
DISTRICT OF NORTH WARWICKSHIRE
PARISH OF COLESHILL
PLAN



FOR CONTINUATION SEE SHEET No. 3-22

FOR CONTINUATION SEE REPLACEMENT SHEET No. 3-20

FOR CONTINUATION SEE SHEET No. 3-25



REPLACEMENT SHEET No. 3-21

IN PARLIAMENT - SESSION 2015-16

HIGH SPEED RAIL
(LONDON - WEST MIDLANDS)
ADDITIONAL PROVISION
(JULY 2015)

Work No. 3/25 (Railway)
Works Nos. 3/32, 3/32A (Roads)
Work No. 3/33 (Footbridge)
Works Nos. 3/32B, 3/32C (Watercourses)
Work No. 3/31 (Sewer)

For Section of Work No. 3/25 see Sheet No. 6-22
For Section of Work No. 3/31 see Sheet No. 6-72
For Section of Work No. 3/32 see Sheet No. 6-73
For Section of Work No. 3/32A see Sheet No. 6-73
For Section of Work No. 3/32B see Sheet No. 6-73
For Section of Work No. 3/32C see Sheet No. 6-73
For Section of Work No. 3/33 see Sheet No. 6-74

The area enclosed by any limit of deviation or by any limit of land to be acquired or used is the area extending to the outer edge of the line marking those limits

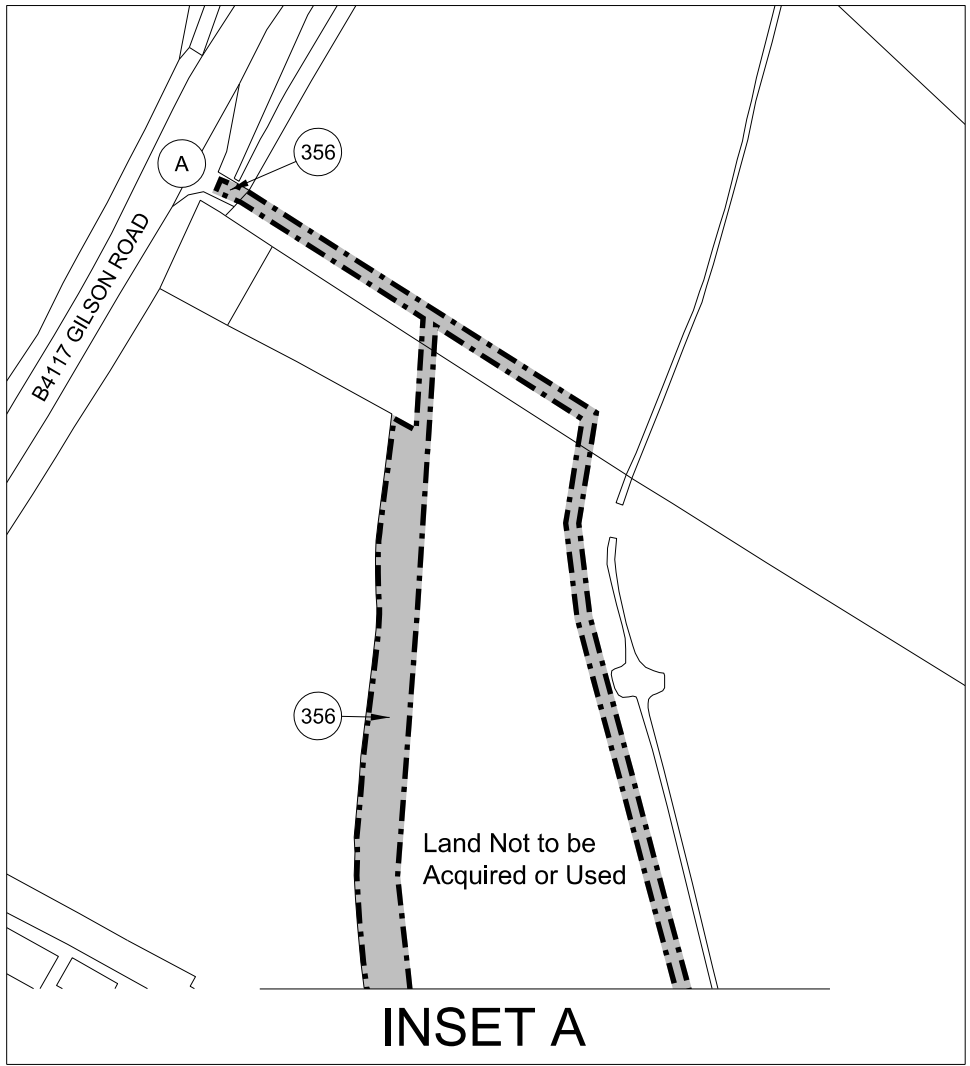
This map is based upon Ordnance Survey material with the permission of Ordnance Survey on behalf of the Controller of Her Majesty's Stationery Office Crown Copyright. Unauthorised reproduction infringes Crown Copyright and may lead to prosecution or civil proceedings (Ordnance Survey Licence 100049190)

JULY 2015 AMENDMENTS TO THIS SHEET ARE AS FOLLOWS :-

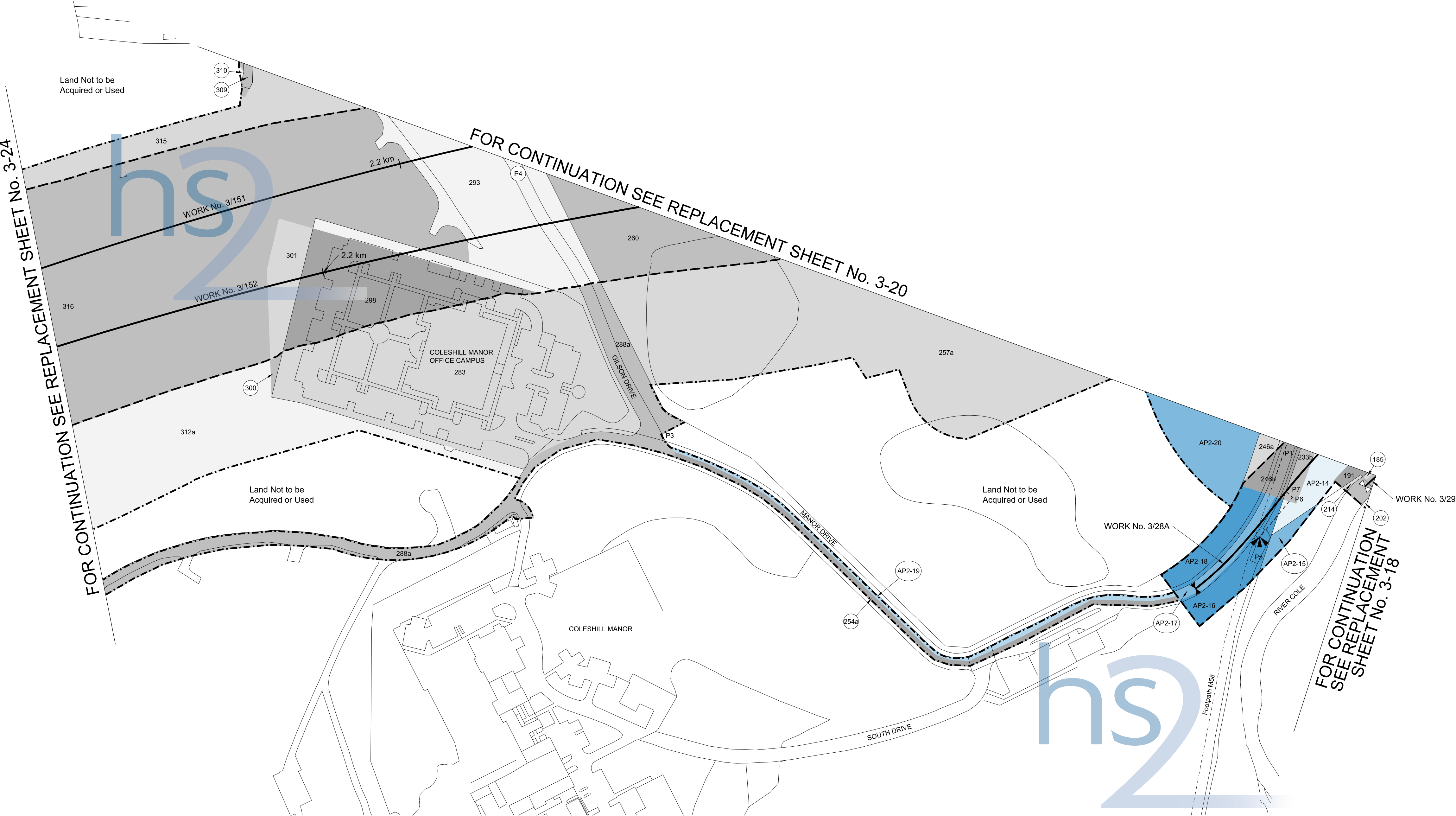
Plots AP2-22 and AP2-23 added

SEPTEMBER 2014 AMENDMENTS TO THIS SHEET ARE AS FOLLOWS :-

Plots AP1-9 and AP1-10 added



COUNTY OF WARWICKSHIRE
DISTRICT OF NORTH WARWICKSHIRE
PARISH OF COLESHILL
PLAN



REPLACEMENT SHEET No. 3-23

IN PARLIAMENT - SESSION 2015-16

HIGH SPEED RAIL
(LONDON - WEST MIDLANDS)

ADDITIONAL PROVISION
(JULY 2015)

Works Nos. 3/151, 3/152 (Railways)
Work No. 3/28A (Road)
Work No. 3/29 (Watercourse)

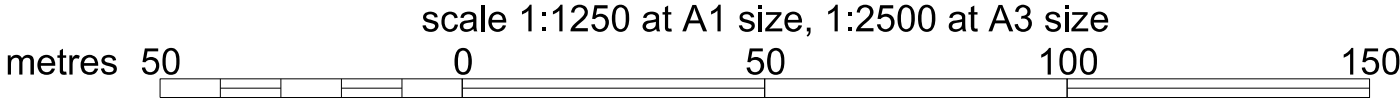
For Section of Work No. 3/28A see Replacement Sheet No. 6-71
For Section of Work No. 3/29 see Sheet No. 6-72
For Section of Work No. 3/151 see Sheet No. 6-35
For Section of Work No. 3/152 see Sheet No. 6-39

The area enclosed by any limit of deviation or by any limit of land to be acquired or used is the area extending to the outer edge of the line marking those limits

This map is based upon ordnance survey material with the permission of ordnance survey on behalf of the controller of Her Majesty's stationery office crown copyright. Unauthorised reproduction infringes crown copyright and may lead to prosecution or civil proceedings (ordnance survey licence 100049190)

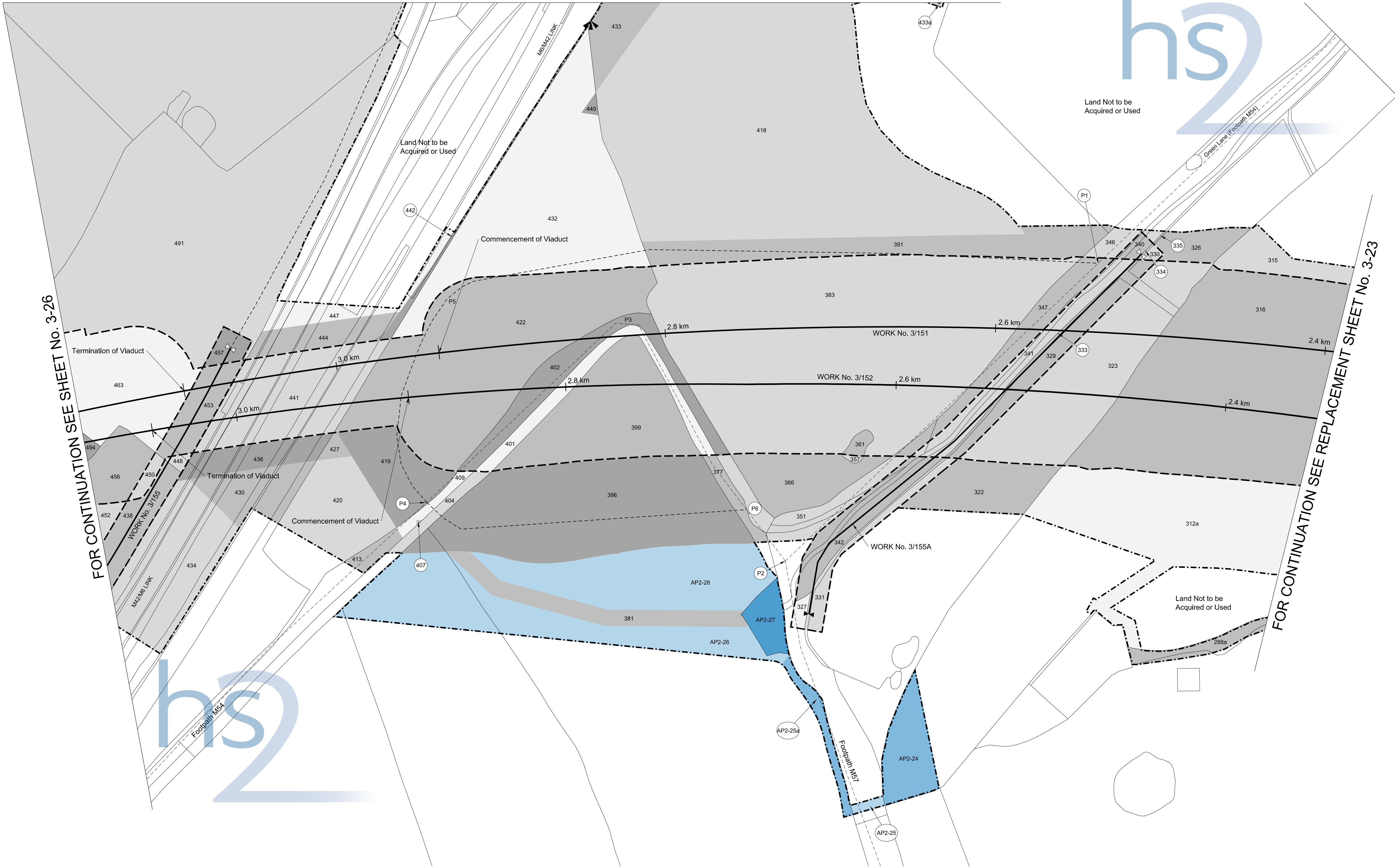
AMENDMENTS TO THIS SHEET
ARE AS FOLLOWS :-

Plots AP2-14, AP2-15, AP2-16, AP2-17, AP2-18, AP2-19, AP2-20, 246a, 246b, 233b, 254a, 257a, 288a and 312a added
Plots 181, 233, 246, 254, 257, 288 and 312 removed
Work No. 3/28A amended
Point P2 removed
Points P5, P6 and P7 added



COUNTY OF WARWICKSHIRE
DISTRICT OF NORTH WARWICKSHIRE
PARISH OF COLESHILL
PLAN

FOR CONTINUATION SEE SHEET No. 3-25



REPLACEMENT SHEET No. 3-24

IN PARLIAMENT - SESSION 2015-16

HIGH SPEED RAIL
(LONDON - WEST MIDLANDS)
ADDITIONAL PROVISION
(JULY 2015)

Works Nos. 3/151, 3/152 (Railways)
Work No. 3/155 (Road)
Work No. 3/155A (Watercourse)

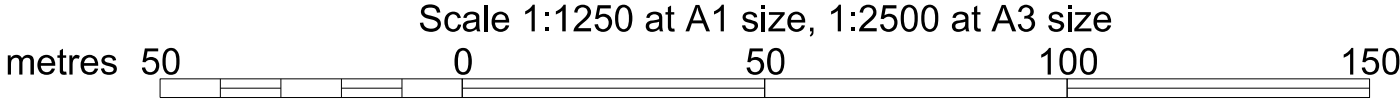
For Section of Work No. 3/151 see Sheet No. 6-36
For Section of Work No. 3/152 see Sheet No. 6-40
For Section of Work No. 3/155 see Replacement
Sheet No. 6-80
For Section of Work No. 3/155A see Sheet No. 6-81

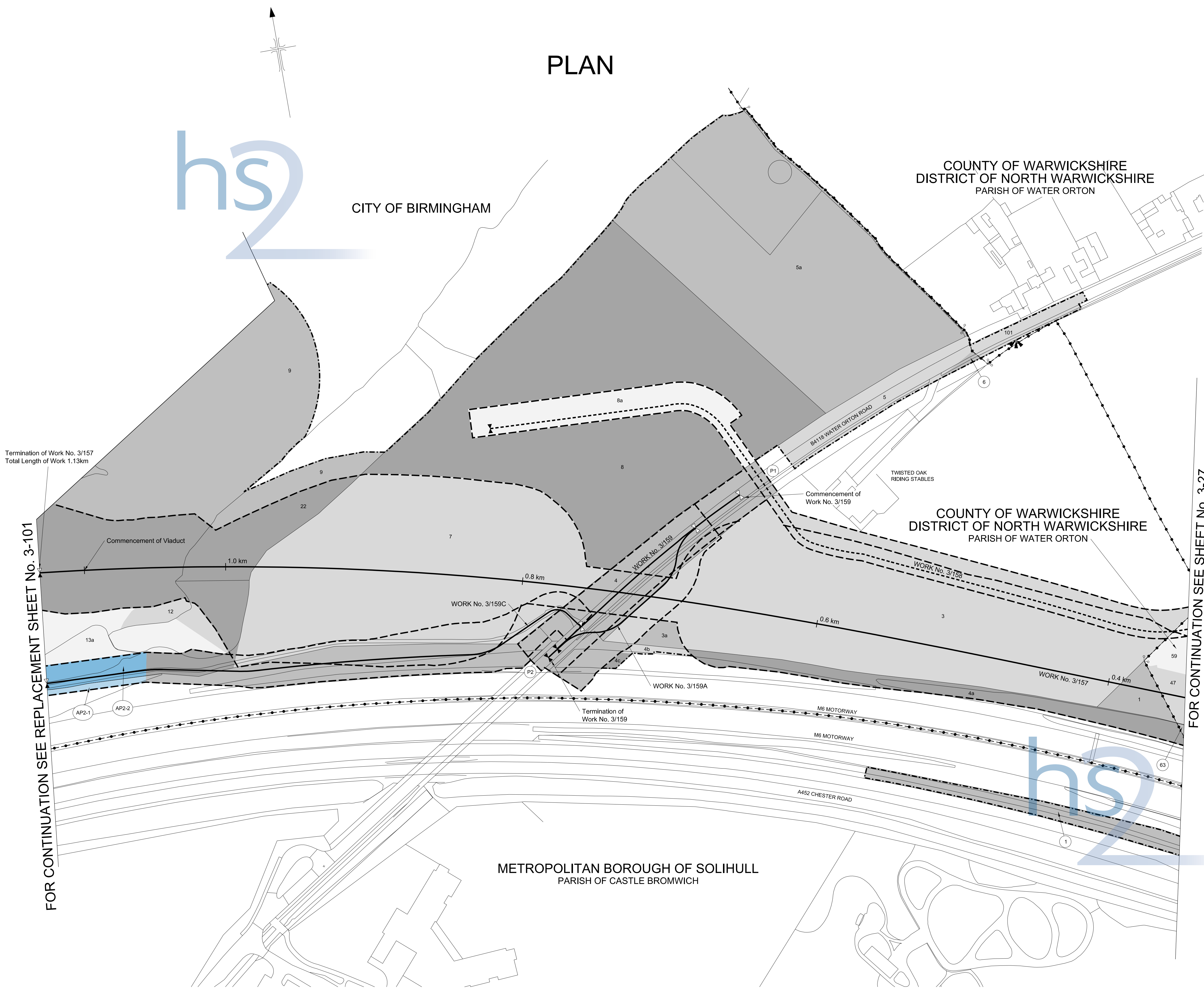
The area enclosed by any limit of deviation or by any
limit of land to be acquired or used is the area extending
to the outer edge of the line marking those limits

This map is based upon ordnance survey material with the
permission of ordnance survey on behalf of the controller
of Her Majesty's stationery office crown copyright.
Unauthorised reproduction infringes crown
copyright and may lead to prosecution or civil proceedings
(ordnance survey licence 100049190)

AMENDMENTS TO THIS SHEET
ARE AS FOLLOWS :-

Plots AP2-24, AP2-25, AP2-25a, AP2-26, AP2-27,
AP2-28, 288a and 312a added
Plots 288 and 312 removed
Point P6 added





PLAN

REPLACEMENT SHEET No. 3-28

IN PARLIAMENT - SESSION 2015-16

HIGH SPEED RAIL
(LONDON - WEST MIDLANDS)

ADDITIONAL PROVISION
(JULY 2015)

Work No. 3/157 (Railway)
Work No. 3/158 (Fuel Pipeline)
Work No. 3/159 (Bridge)
Work No. 3/159A (Temporary Road)
Work No. 3/159C (Access Road)

For Section of Work No. 3/157 see Sheet No. 6-48
For Section of Work No. 3/158 see Sheet No. 6-84
For Section of Work No. 3/159 see Sheet No. 6-84
For Section of Work No. 3/159A see Replacement Sheet No. 6-85
For Section of Work No. 3/159C see Replacement Sheet No. 6-85

The area enclosed by any limit of deviation or by any limit of land to be acquired or used is the area extending to the outer edge of the line marking those limits

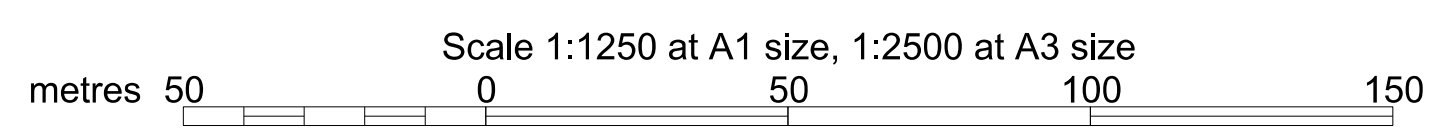
This map is based upon ordnance survey material with the permission of ordnance survey on behalf of the controller of Her Majesty's stationery office crown copyright. Unauthorised reproduction infringes crown copyright and may lead to prosecution or civil proceedings (ordnance survey licence 100049190)

AMENDMENTS TO THIS SHEET
ARE AS FOLLOWS :-

Plots AP2-1, AP2-2 and 13a added in City of Birmingham
Plot 13 removed in City of Birmingham
Work No. 3/159C added
Work No. 3/159B removed

FOR CONTINUATION SEE REPLACEMENT SHEET No. 3-101

FOR CONTINUATION SEE SHEET No. 3-27



FOR CONTINUATION
SEE SHEET No. 3-35

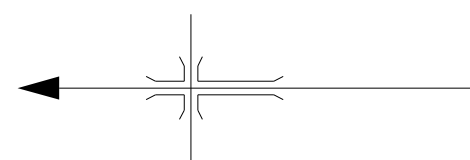


FOR CONTINUATION SEE REPLACEMENT SHEET No. 3-33

Scale 1:1250 at A1 size, 1:2500 at A3 size

metres 50 0 50 100 150

COUNTY OF WARWICKSHIRE
DISTRICT OF NORTH WARWICKSHIRE
PARISH OF CURDWORTH
PLAN

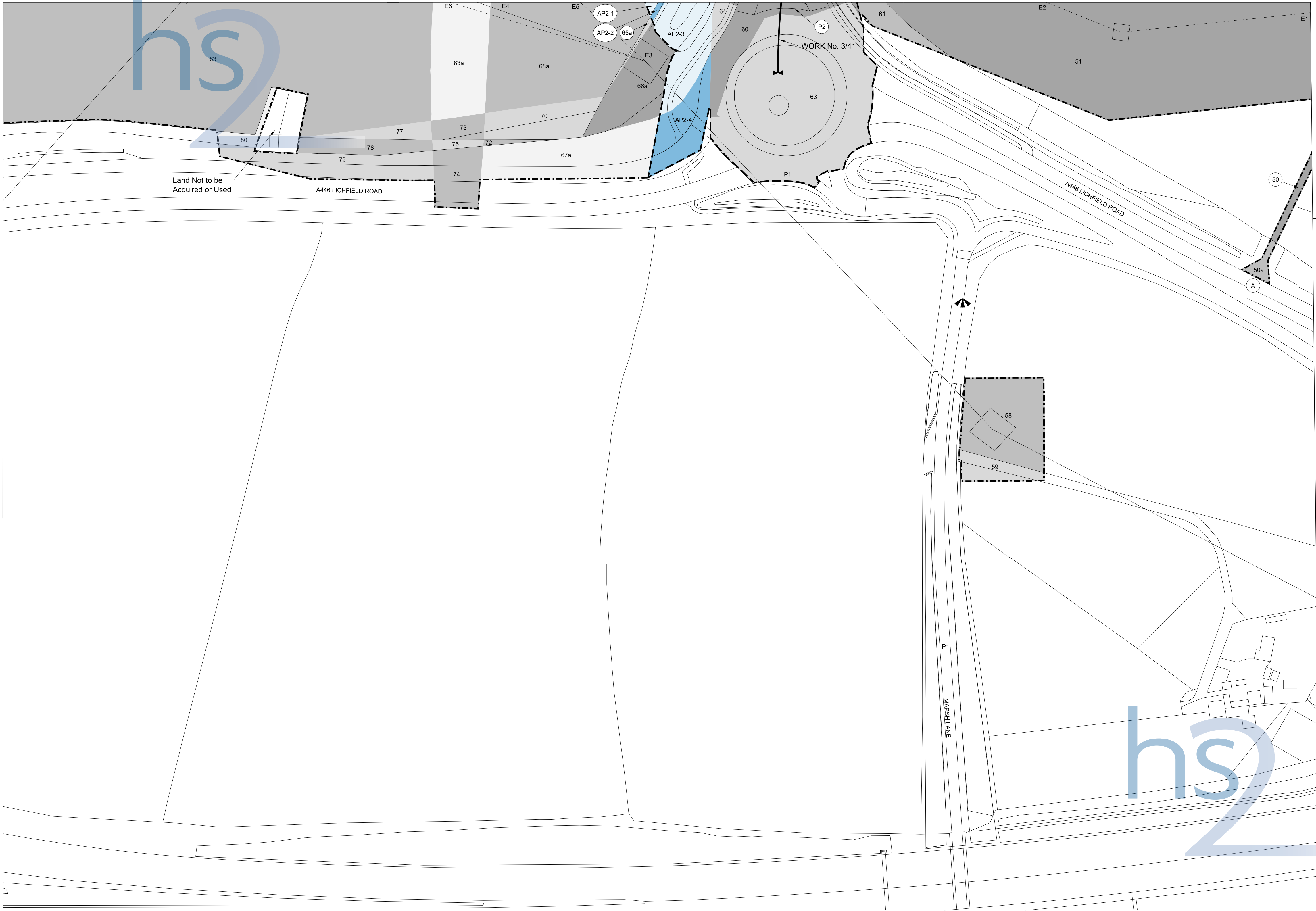


FOR CONTINUATION SEE REPLACEMENT SHEET No. 3-36

FOR CONTINUATION SEE
REPLACEMENT SHEET No. 3-33

FOR CONTINUATION SEE SHEET No. 3-34

FOR CONTINUATION SEE REPLACEMENT SHEET No. 3-41



REPLACEMENT SHEET No. 3-37

IN PARLIAMENT - SESSION 2015-16

HIGH SPEED RAIL
(LONDON - WEST MIDLANDS)

ADDITIONAL PROVISION
(JULY 2015)

Work No. 3/41 (Road)

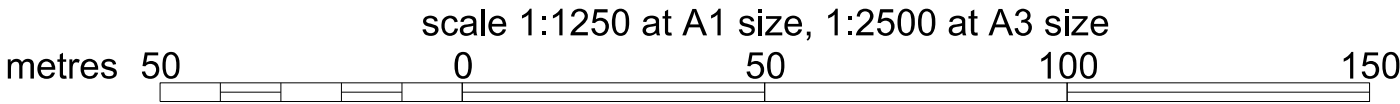
For Section of Work No. 3/41 see Sheet No. 6-75

The area enclosed by any limit of deviation or by any limit of land to be acquired or used is the area extending to the outer edge of the line marking those limits

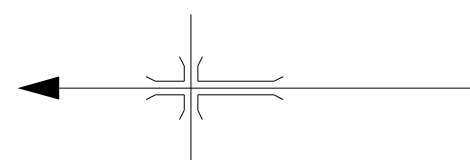
This map is based upon Ordnance Survey material with the permission of Ordnance Survey on behalf of the Controller of Her Majesty's Stationery Office Crown Copyright. Unauthorised reproduction infringes Crown Copyright and may lead to prosecution or civil proceedings (Ordnance Survey Licence 100049190)

AMENDMENTS TO THIS SHEET
ARE AS FOLLOWS :-

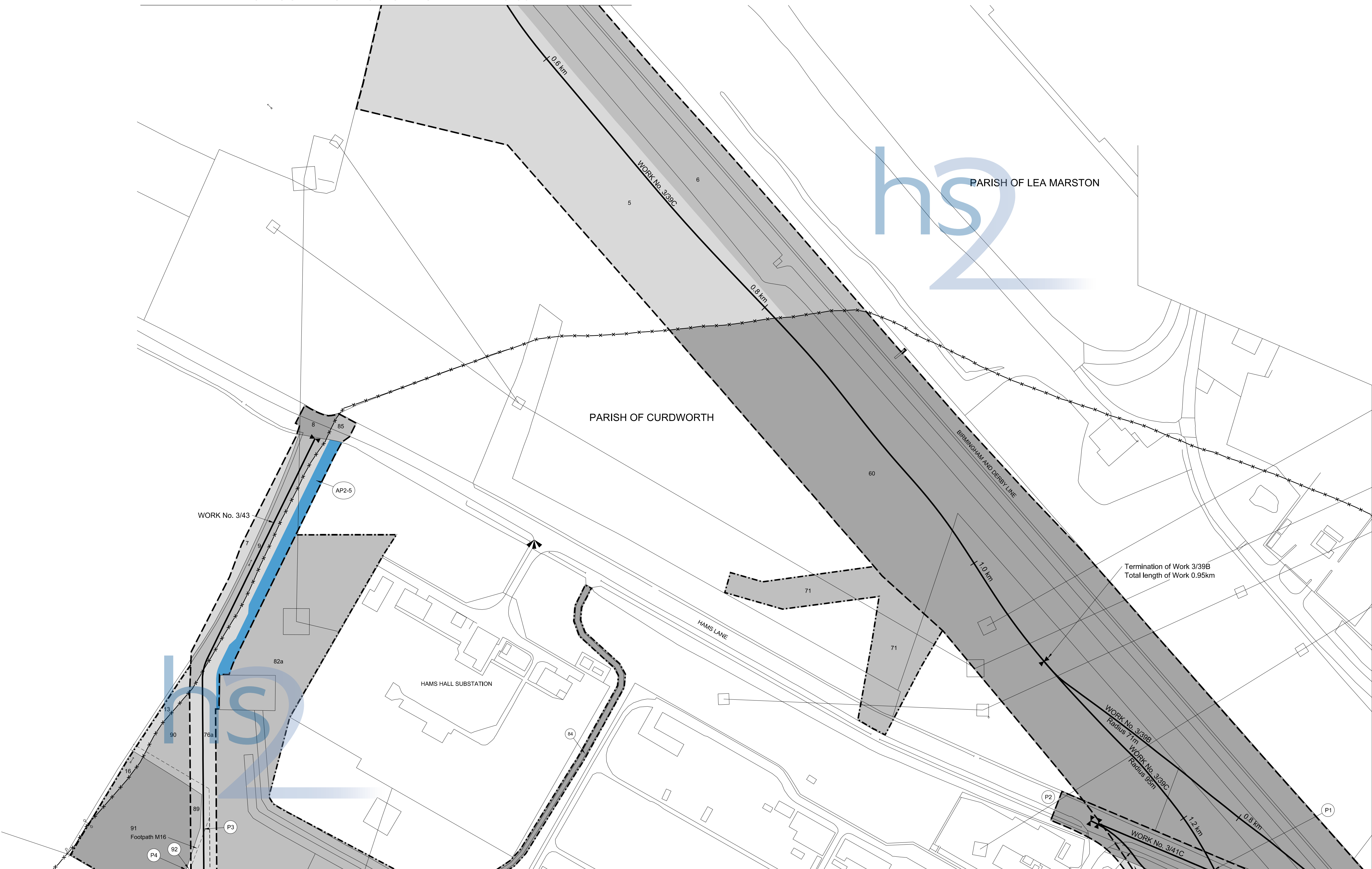
Plots AP2-1, AP2-2, AP2-3, AP2-4, 65a, 66a, 67a, 68a and 83a added
Plots 65, 66, 67, 68 and 76 removed
Work No. 3/41B removed



COUNTY OF WARWICKSHIRE
DISTRICT OF NORTH WARWICKSHIRE
PLAN



FOR CONTINUATION SEE SHEET No. 3-39



FOR CONTINUATION SEE
REPLACEMENT SHEET No. 3-40

FOR CONTINUATION SEE REPLACEMENT SHEET No. 3-36

FOR CONTINUATION SEE SHEET No. 3-35

REPLACEMENT SHEET No. 3-38

IN PARLIAMENT - SESSION 2015-16

HIGH SPEED RAIL
(LONDON - WEST MIDLANDS)
ADDITIONAL PROVISION
(JULY 2015)

Works Nos. 3/39B, 3/39C (Temporary Railways)
Work No. 3/43 (Access Road)

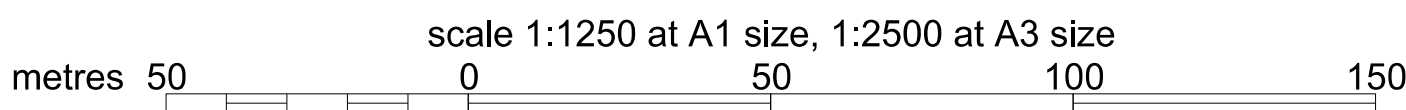
For Section of Work No. 3/39B see Sheet No. 6-51A
For Section of Work No. 3/39C see Sheet No. 6-53A
For Section of Work No. 3/43 see Sheet No. 6-78

The area enclosed by any limit of deviation or by any limit of land to be acquired or used is the area extending to the outer edge of the line marking those limits

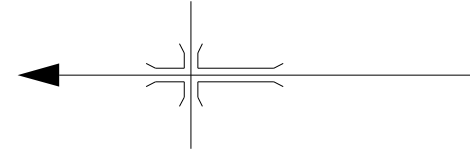
This map is based upon ordnance survey material with the permission of ordnance survey on behalf of the controller of Her Majesty's stationery office crown copyright. Unauthorised reproduction infringes crown copyright and may lead to prosecution or civil proceedings (ordnance survey licence 100049190)

AMENDMENTS TO THIS SHEET
ARE AS FOLLOWS :-

Plots AP2-5, 76a and 82a added in Parish of Curdworth.
Plots 76 and 82 removed in Parish of Curdworth



COUNTY OF WARWICKSHIRE
DISTRICT OF NORTH WARWICKSHIRE
PLAN



hs2

PARISH OF CURDWORTH

PARISH OF LEA MARSTON

FOR CONTINUATION SEE REPLACEMENT SHEET No. 3-38

REPLACEMENT SHEET No. 3-40

IN PARLIAMENT - SESSION 2015-16

HIGH SPEED RAIL
(LONDON - WEST MIDLANDS)
ADDITIONAL PROVISION
(JULY 2015)

Works Nos. 3/35, 3/36, 3/40 (Railways)
Work No. 3/39C (Temporary Railway)
Work No. 3/43 (Access Road)
Work No. 3/44 (Road)

For Section of Work No. 3/35 see Sheet No. 6-50
For Section of Work No. 3/36 see Sheet No. 6-25
For Section of Work No. 3/39C see Sheet No. 6-53B
For Section of Work No. 3/40 see Sheet No. 6-52
For Section of Work No. 3/43 see Sheet No. 6-77
For Section of Work No. 3/44 see Sheet No. 6-78

The area enclosed by any limit of deviation or by any limit of land to be acquired or used is the area extending to the outer edge of the line marking those limits

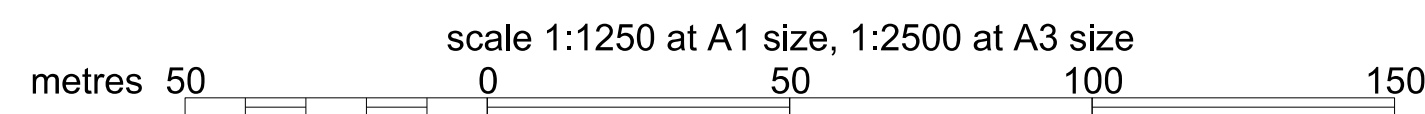
This map is based upon ordnance survey material with the permission of ordnance survey on behalf of the controller of Her Majesty's stationery office crown copyright. Unauthorised reproduction infringes crown copyright and may lead to prosecution or civil proceedings (ordnance survey licence 100049190)

AMENDMENTS TO THIS SHEET
ARE AS FOLLOWS :-

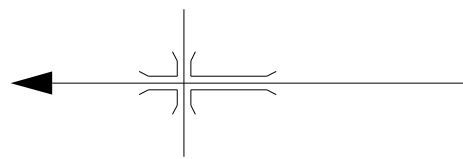
Plots 76a, 82a and 113a added in Parish of Curdworth
Plots 76, 82 and 113 removed in Parish of Curdworth



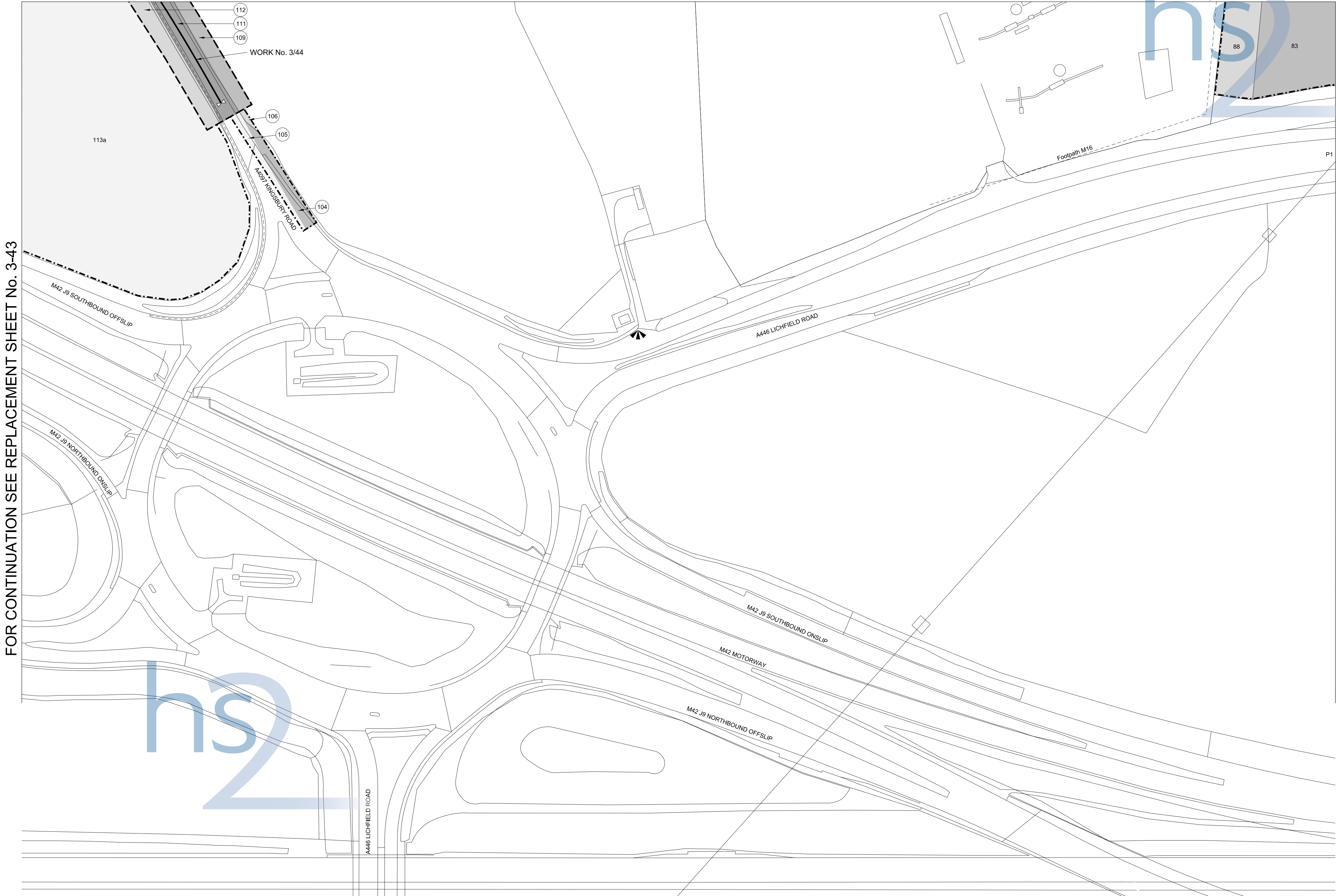
FOR CONTINUATION SEE REPLACEMENT SHEET No. 3-41



COUNTY OF WARWICKSHIRE
DISTRICT OF NORTH WARWICKSHIRE
PARISH OF CURDWORTH
PLAN



FOR CONTINUATION SEE REPLACEMENT SHEET No. 3-40



FOR CONTINUATION SEE REPLACEMENT SHEET No. 3-43

FOR CONTINUATION SEE REPLACEMENT SHEET No. 3-37

REPLACEMENT SHEET No. 3-41

IN PARLIAMENT - SESSION 2015-16

HIGH SPEED RAIL
(LONDON - WEST MIDLANDS)

ADDITIONAL PROVISION
(JULY 2015)

Work No. 3/44 (Road)

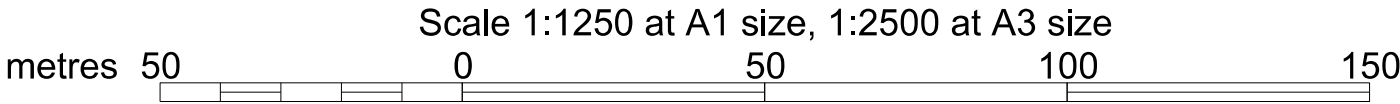
For Section of Work No. 3/44 see Sheet No. 6-78

The area enclosed by any limit of deviation or by any limit of land to be acquired or used is the area extending to the outer edge of the line marking those limits

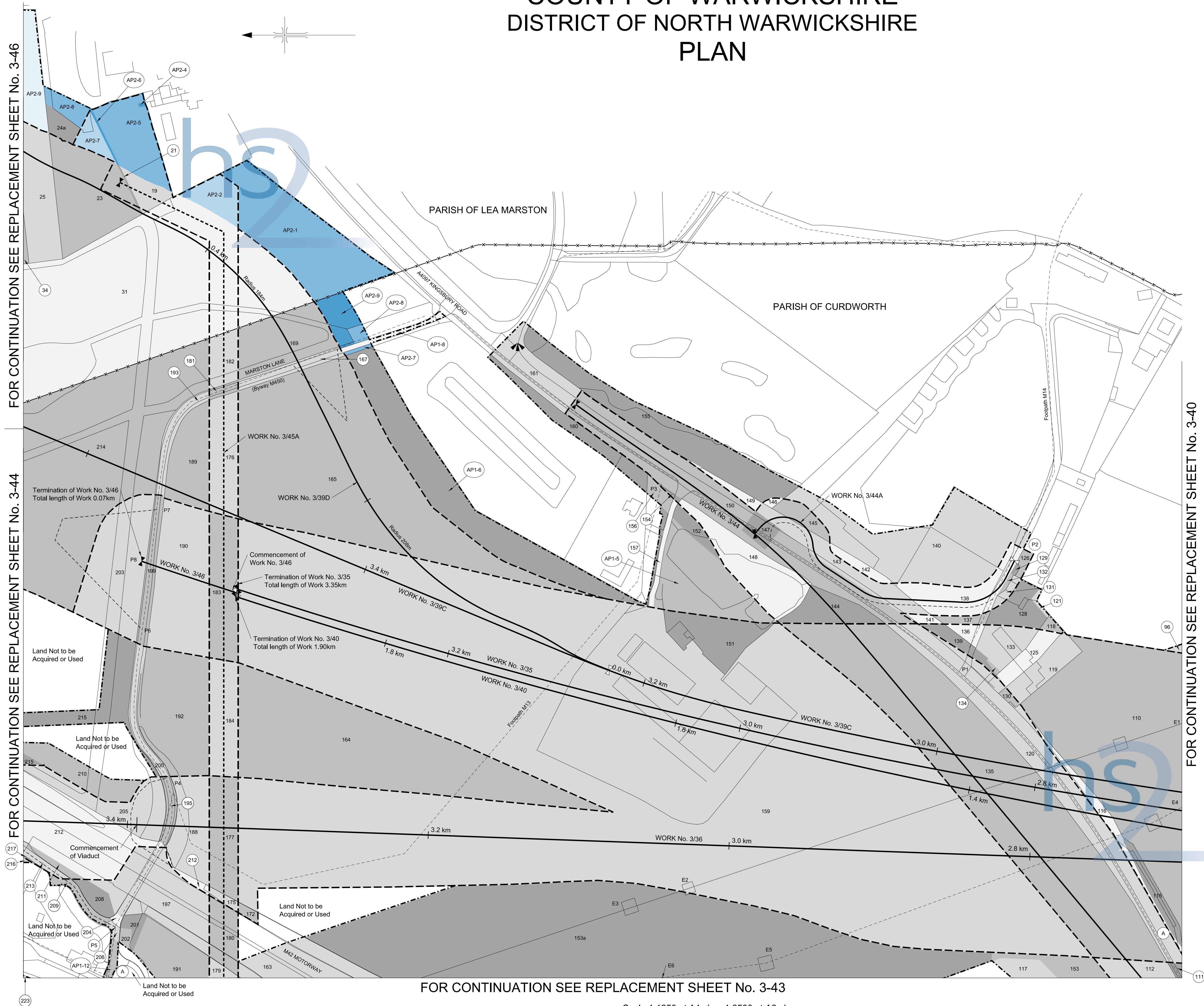
This map is based upon ordnance survey material with the permission of ordnance survey on behalf of the controller of Her Majesty's stationery office crown copyright. Unauthorised reproduction infringes crown copyright and may lead to prosecution or civil proceedings (ordnance survey licence 100049190)

AMENDMENTS TO THIS SHEET
ARE AS FOLLOWS :-

Plot 113a added
Plot 113 removed



COUNTY OF WARWICKSHIRE
DISTRICT OF NORTH WARWICKSHIRE
PLAN



REPLACEMENT SHEET No. 3-42

IN PARLIAMENT - SESSION 2015-16

HIGH SPEED RAIL
(LONDON - WEST MIDLANDS)
ADDITIONAL PROVISION
(JULY 2015)

Works Nos. 3/35, 3/36, 3/40, 3/46 (Railways)
Works Nos. 3/39C, 3/39D (Temporary Railways)
Work No. 3/44 (Road)
Work No. 3/44A (Access Road)
Work No. 3/45A (Fuel Pipeline)

For Section of Work No. 3/35 see Sheet No. 6-51
For Section of Work No. 3/36 see Sheet No. 6-25
For Section of Work No. 3/39C see Sheet No. 6-53C
For Section of Work No. 3/39D see Sheet No. 6-54A
For Section of Work No. 3/40 see Sheet No. 6-53
For Section of Work No. 3/44 see Sheet No. 6-78
For Section of Work No. 3/44A see Sheet No. 6-78
For Section of Work No. 3/45A see Replacement
Sheet No. 6-79
For Section of Work No. 3/46 see Sheet No. 6-54

The area enclosed by any limit of deviation or by any
limit of land to be acquired or used is the area extending
to the outer edge of the line marking those limits

This map is based upon Ordnance Survey material with the
permission of Ordnance Survey on behalf of the Controller
of Her Majesty's Stationery Office copyright.
Unauthorised reproduction infringes Crown
copyright and may lead to prosecution or civil proceedings
(Ordnance Survey licence 100049190)

JULY 2015 AMENDMENTS TO THIS SHEET
ARE AS FOLLOWS :-

Plots AP2-1, AP2-2, AP2-4, AP2-5, AP2-6,
AP2-7, AP2-8, AP2-9 and 24a added in Parish of
Lea Marston
Plots AP2-7, AP2-8 and AP2-9 added in Parish of
Curdworth
Plots 20, 22 and 24 removed in Parish of Lea
Marston

SEPTEMBER 2014 AMENDMENTS TO
THIS SHEET ARE AS FOLLOWS :-

Plots AP1-5, AP1-6, AP1-8 and AP1-12 added

Scale 1:1250 at A1 size, 1:2500 at A3 size

metres 50 0 50 100 150

Drawing No.
C223-CSI-HY-DGA-030-122700-AP02 RevAP02

FOR CONTINUATION SEE
REPLACEMENT SHEET No. 3-44

FOR CONTINUATION SEE REPLACEMENT SHEET No. 3-45

FOR CONTINUATION SEE
REPLACEMENT SHEET No. 3-40

FOR CONTINUATION SEE REPLACEMENT SHEET No. 3-41

REPLACEMENT SHEET No. 3-43

IN PARLIAMENT - SESSION 2015-16

HIGH SPEED RAIL (LONDON - WEST MIDLANDS)

ADDITIONAL PROVISION
(JULY 2015)

Work No. 3/44 (Road)
Work No. 3/45A (Fuel Pipeline)

For Section of Work No. 3/44 see Sheet No. 6-78
For Section of Work No. 3/45A see Replacement
Sheet No. 6-79

The area enclosed by any limit of deviation or by any limit of land to be acquired or used is the area extending to the outer edge of the line marking those limits

This map is based upon Ordnance Survey material with the permission of Ordnance Survey on behalf of the Controller of Her Majesty's Stationery Office Crown Copyright. Unauthorised reproduction infringes Crown Copyright and may lead to prosecution or civil proceedings (Ordnance Survey Licence 100049190)

JULY 2015 AMENDMENTS TO THIS SHEET
ARE AS FOLLOWS :-

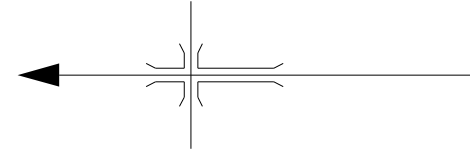
Plots AP2-6 and 113a added in Parish of Curdworth
Plot 113 removed in Parish of Curdworth

SEPTEMBER 2014 AMENDMENTS TO
THIS SHEET ARE AS FOLLOWS :-

Plots AP1-9, AP1-10, AP1-11, AP1-12, AP1-13 and AP1-14 added in Parish of Curdworth
Plots AP1-1 and AP1-2 added in Parish of Wishaw and Moxhull
Access point to Lichfield Road added

Drawing No. C223-CSI-HY-DGA-030-122701-AP02 RevAP02

COUNTY OF WARWICKSHIRE
DISTRICT OF NORTH WARWICKSHIRE
PLAN



REPLACEMENT SHEET No. 3-44

IN PARLIAMENT - SESSION 2015-16

HIGH SPEED RAIL
(LONDON - WEST MIDLANDS)

ADDITIONAL PROVISION
(JULY 2015)

Work No. 3/36 (Railway)

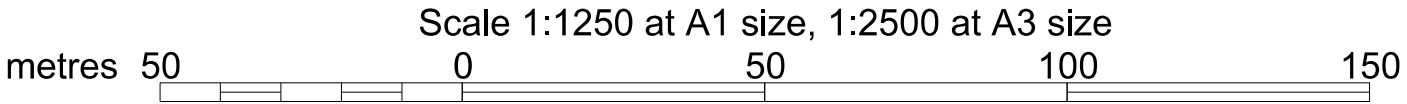
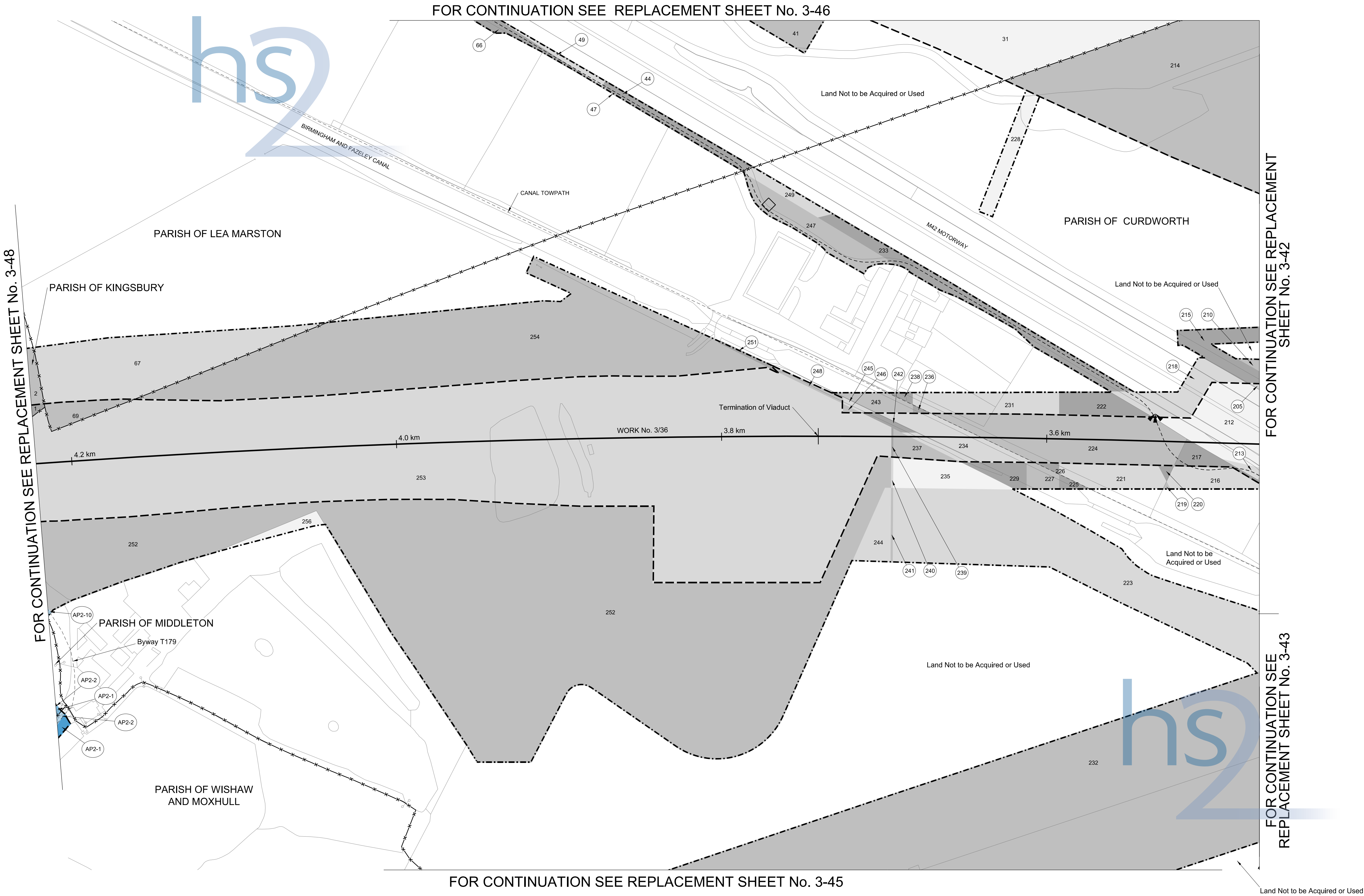
For Section of Work No. 3/36 see Sheet No. 6-26

The area enclosed by any limit of deviation or by any limit of land to be acquired or used is the area extending to the outer edge of the line marking those limits

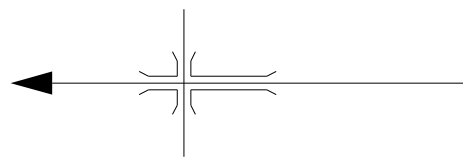
This map is based upon ordnance survey material with the permission of ordnance survey on behalf of the controller of Her Majesty's stationery office crown copyright. Unauthorised reproduction infringes crown copyright and may lead to prosecution or civil proceedings (ordnance survey licence 100049190)

AMENDMENTS TO THIS SHEET
ARE AS FOLLOWS :-

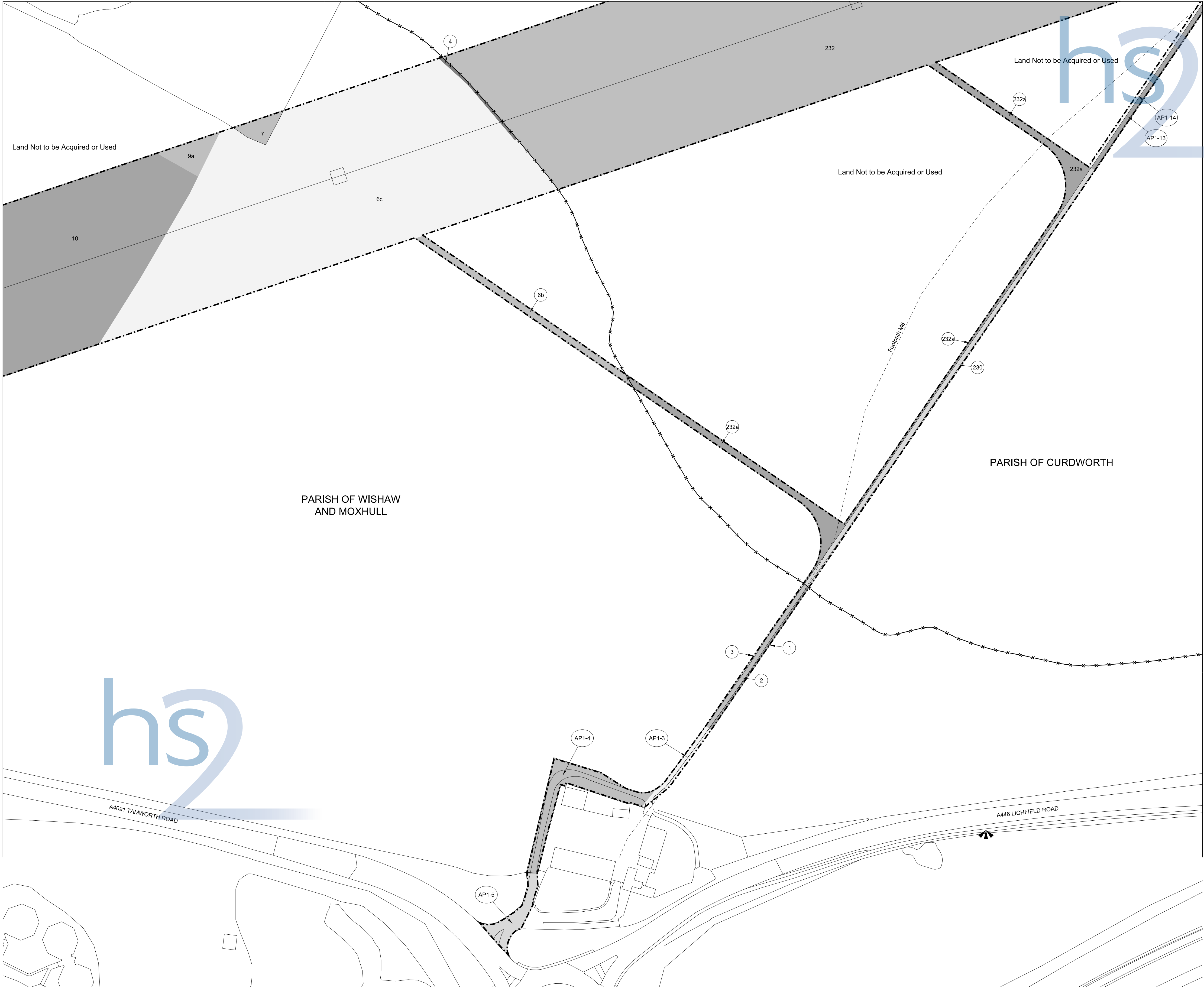
Plot AP2-10 added in Parish of Curdworth
Plots AP2-1 and AP2-2 added in Parish of Wishaw and Moxhull
Plots AP2-1 and AP2-2 added in Parish of Middleton
Plots 255 and 258 removed in Parish of Curdworth
Plots 2 and 3 removed in Parish of Middleton
Plots 5, 6 and 8 removed in Parish of Wishaw and Moxhull



COUNTY OF WARWICKSHIRE
DISTRICT OF NORTH WARWICKSHIRE
PLAN



FOR CONTINUATION SEE REPLACEMENT SHEET No. 3-44



REPLACEMENT SHEET No. 3-45

IN PARLIAMENT - SESSION 2015-16

HIGH SPEED RAIL
(LONDON - WEST MIDLANDS)

ADDITIONAL PROVISION
(JULY 2015)

Additional Land

The area enclosed by any limit of deviation or by any limit of land to be acquired or used is the area extending to the outer edge of the line marking those limits

This map is based upon ordnance survey material with the permission of ordnance survey on behalf of the controller of Her Majesty's stationery office crown copyright. Unauthorised reproduction infringes crown copyright and may lead to prosecution or civil proceedings (ordnance survey licence 100049190)

JULY 2015 AMENDMENTS TO THIS SHEET ARE AS FOLLOWS :-

Plots 6c and 9a added in Parish of Wishaw and Moxhull
Plots 5, 6a and 9 removed in Parish of Wishaw and Moxhull
Plot 255 removed in Parish of Curdworth

SEPTEMBER 2014 AMENDMENTS TO THIS SHEET ARE AS FOLLOWS :-

Plots AP1-13 and AP1-14 added in Parish of Curdworth
Plots AP1-3, AP1-4 and AP1-5 added in Parish of Wishaw and Moxhull

hs2

SEENEY LANE

hs2

SEENEY LANE

AP2-21

Bridleway M23a

P5

P7

76

P3

4.4 km

Footpath M22

AP2-16

74a

P6

72a

71a

P4

AP2-15

AP2-14

72b

73

66

M42 MOTORWAY

Land Not to be Acquired or Used

66

65a

AP2-13

WORK No. 3/47B

64

57

P2

52

46

43

P1

53

48

45

39

Radius 201m

1.0 km

38

35

AP2-12

AP2-11

AP2-10

33

36

WORK No. 3/39D

10.8 km

Footpath M23

28

Radius 167m

0.6 km

25

34

42

40

51

56

60

58

61

50

54

41

31

3.8 km

4.0 km

WORK No. 3/39C

PARISH OF LEA MARSTON

hs2

214

FOR CONTINUATION SEE REPLACEMENT SHEET No. 3-51

FOR CONTINUATION SEE REPLACEMENT SHEET No. 3-42

BIRMINGHAM AND FAZELEY CANAL

hs2

PARISH OF CURDWORTH

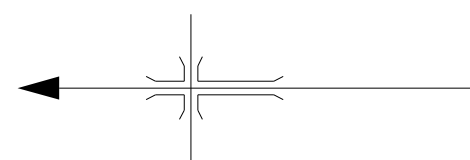
Plots AP2-9, AP2-10, AP2-11, AP2-12, AP2-13,
AP2-14, AP2-15, AP2-16, AP2-21, 65a, 71a, 72a,
72b and 74a added in Parish of Lea Marston
Plots 65, 68, 71, 72 and 74 removed in Parish of
Lea Marston
Work No. 3/47B added
Points T1 and T3 removed
Points P8 and P9 removed
Point P7 relocated

Scale 1:1250 at A1 size, 1:2500 at A3 size

metres 50 0 50 100 150

Drawing No. C223-CSI-HY-DGA-030-122801-AP02 RevAP02

COUNTY OF WARWICKSHIRE
DISTRICT OF NORTH WARWICKSHIRE
PARISH OF LEA MARSTON
PLAN



REPLACEMENT SHEET No. 3-47

IN PARLIAMENT - SESSION 2015-16

HIGH SPEED RAIL
(LONDON - WEST MIDLANDS)
ADDITIONAL PROVISION
(JULY 2015)

Work No. 3/39D (Temporary Railway)
Work No. 3/47B (Access Road)

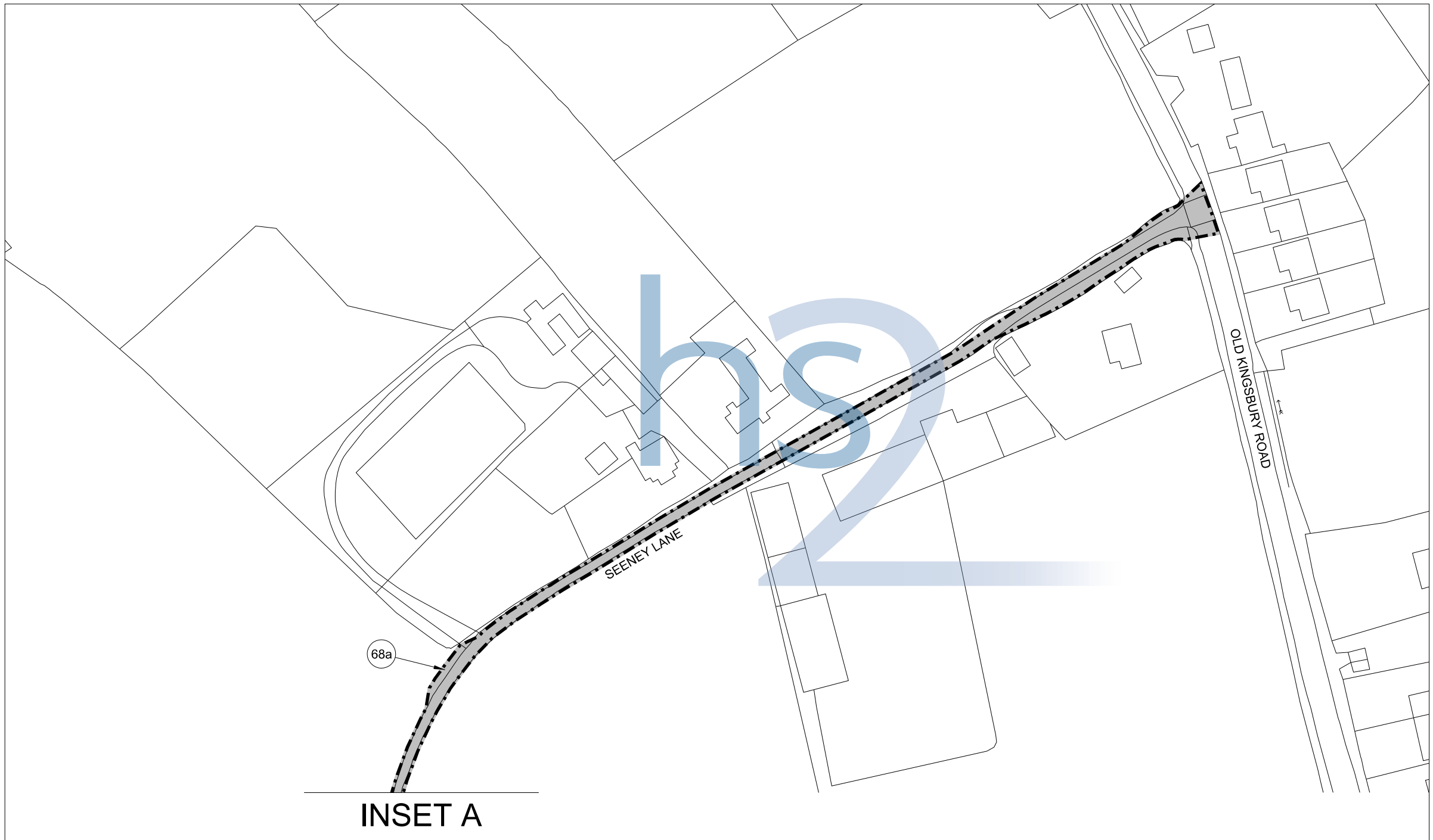
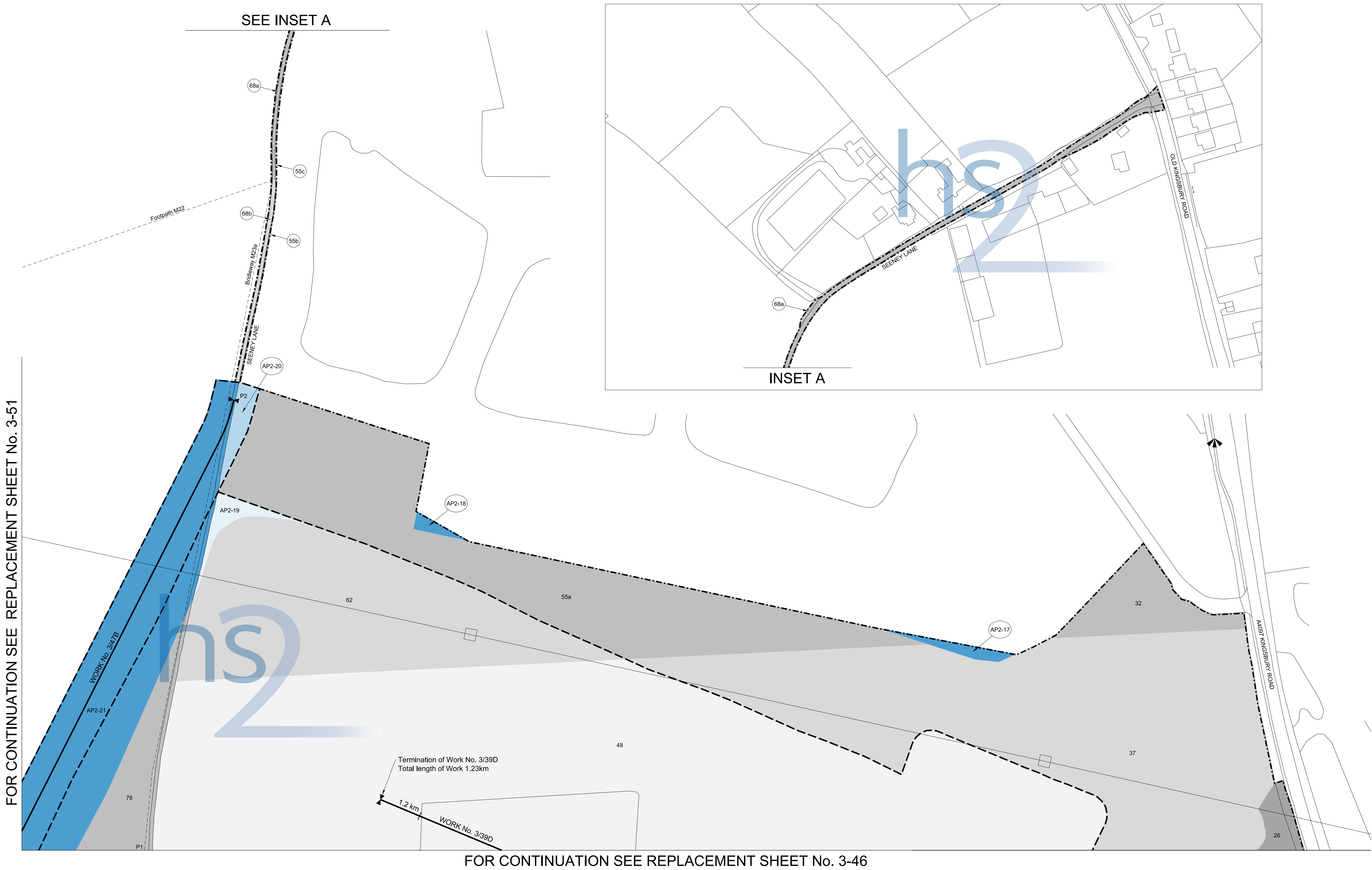
For Section of Work No. 3/39D see Sheet No. 6-54A
For Section of Work No. 3/47B see Replacement
Sheet No. 6-80

The area enclosed by any limit of deviation or by any
limit of land to be acquired or used is the area extending
to the outer edge of the line marking those limits

This map is based upon ordnance survey material with the
permission of ordnance survey on behalf of the controller
of Her Majesty's stationery office crown copyright.
Unauthorised reproduction infringes crown
copyright and may lead to prosecution or civil proceedings
(ordnance survey licence 100049190)

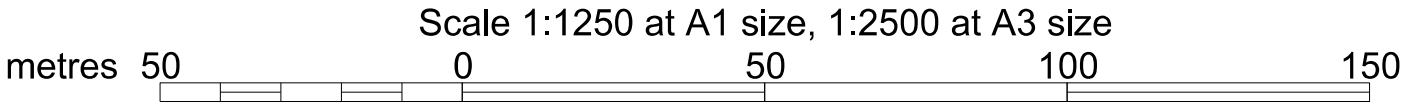
AMENDMENTS TO THIS SHEET
ARE AS FOLLOWS :-

Plots AP2-17, AP2-18, AP2-19, AP2-20, AP2-21,
55a, 55b, 55c, 68a and 68b added
Plots 55 and 68 removed
Work No. 3/47B added
Point P3 removed
Point P2 relocated



FOR CONTINUATION SEE REPLACEMENT SHEET No. 3-51

FOR CONTINUATION SEE REPLACEMENT SHEET No. 3-46



COUNTY OF WARWICKSHIRE
DISTRICT OF NORTH WARWICKSHIRE
PLAN



REPLACEMENT SHEET No. 3-48

IN PARLIAMENT - SESSION 2015-16

HIGH SPEED RAIL
(LONDON - WEST MIDLANDS)

ADDITIONAL PROVISION
(JULY 2015)

Works Nos. 3/36, 3/48A (Railways)
Work No. 3/45B (Access Road)

For Section of Work No. 3/36 see Sheet No. 6-26
For Section of Work No. 3/45B see Replacement
Sheet No. 6-79
For Section of Work No. 3/48A see Replacement
Sheet No. 6-27

The area enclosed by any limit of deviation or by any
limit of land to be acquired or used is the area extending
to the outer edge of the line marking those limits

This map is based upon Ordnance Survey material with the
permission of Ordnance Survey on behalf of the controller
of Her Majesty's Stationery Office Crown Copyright.
Unauthorised reproduction infringes Crown
copyright and may lead to prosecution or civil proceedings
(Ordnance Survey Licence 100049190)

AMENDMENTS TO THIS SHEET
ARE AS FOLLOWS :-

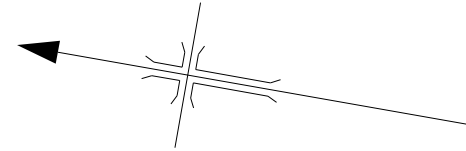
Plots AP2-10 added in Parish of Curdworth
Plots AP2-1, AP2-2, AP2-3, AP2-4, AP2-4a, AP2-5,
5a, 11a, 13a and 31a added in Parish of Middleton
Plots AP2-1, AP2-2 and AP2-3 added in Parish of
Wishaw and Moxhull
Plots 3, 5, 11, 13, 23, 25 and 31 removed in Parish of
Middleton
Plot 8 removed in Parish of Wishaw and Moxhull
Work No. 3/48A added
Work No. 3/45B amended
Work No. 3/48 removed

Scale 1:1250 at A1 size, 1:2500 at A3 size

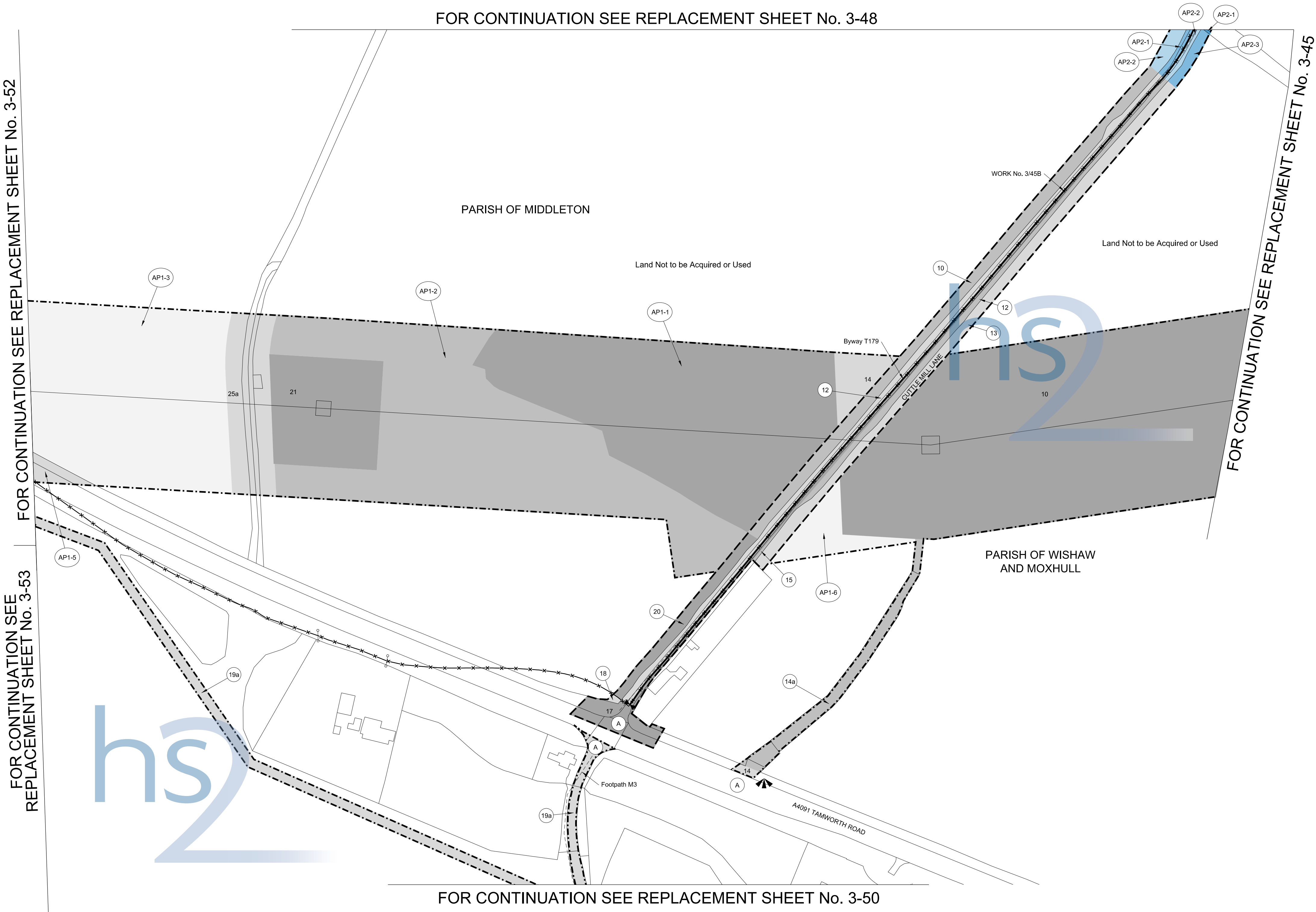
metres 50 0 50 100 150

Drawing No.
C223-CSI-HY-DGA-030-122900-AP02 RevAP02

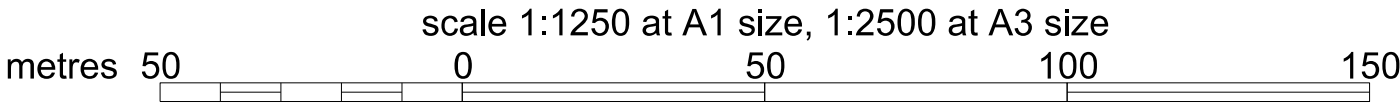
COUNTY OF WARWICKSHIRE
DISTRICT OF NORTH WARWICKSHIRE
PLAN



FOR CONTINUATION SEE REPLACEMENT SHEET No. 3-48



FOR CONTINUATION SEE REPLACEMENT SHEET No. 3-50



REPLACEMENT SHEET No. 3-49

IN PARLIAMENT - SESSION 2015-16

HIGH SPEED RAIL
(LONDON - WEST MIDLANDS)

ADDITIONAL PROVISION
(JULY 2015)

Work No. 3/45B (Access Road)

For Section of Work No. 3/45B see Replacement
Sheet No. 6-79

The area enclosed by any limit of deviation or by any
limit of land to be acquired or used is the area extending
to the outer edge of the line marking those limits

This map is based upon ordnance survey material with the
permission of ordnance survey on behalf of the controller
of Her Majesty's stationery office crown copyright.
Unauthorised reproduction infringes crown
copyright and may lead to prosecution or civil proceedings
(ordnance survey licence 100049190)


JULY 2015 AMENDMENTS TO THIS SHEET
ARE AS FOLLOWS :-

Plots AP2-1, AP2-2 and 25a added in Parish of
Middleton
Plots AP2-1, AP2-2 and AP2-3 added in Parish of
Wishaw and Moxhull
Plots 9 and 11 removed in Parish of Wishaw and
Moxhull
Plots 7, 24 and 25 removed in Parish of Middleton
Work No. 3/45B amended
Access point removed at A4091 Tamworth Road

SEPTEMBER 2014 AMENDMENTS TO
THIS SHEET ARE AS FOLLOWS :-

Plots AP1-1, AP1-2, AP1-3 and AP1-5 added in
Parish of Middleton
Plots AP1-6 and 19a added in Parish of Wishaw and
Moxhull
Plot 19 removed in Parish of Wishaw and Moxhull

COUNTY OF WARWICKSHIRE
DISTRICT OF NORTH WARWICKSHIRE
PLAN



hs2



REPLACEMENT SHEET No. 3-51

IN PARLIAMENT - SESSION 2015-16

HIGH SPEED RAIL
(LONDON - WEST MIDLANDS)
ADDITIONAL PROVISION
(JULY 2015)

Work No. 3/39C (Temporary Railway)
Work No. 3/47B (Access Road)
Work No. 3/47A (Watercourse)

For Section of Work No. 3/39C see Sheet No. 6-53D
For Section of Work No. 3/47A see Replacement
Sheet No. 6-80
For Section of Work No. 3/47B see Replacement
Sheet No. 6-80

The area enclosed by any limit of deviation or by any
limit of land to be acquired or used is the area extending
to the outer edge of the line marking those limits

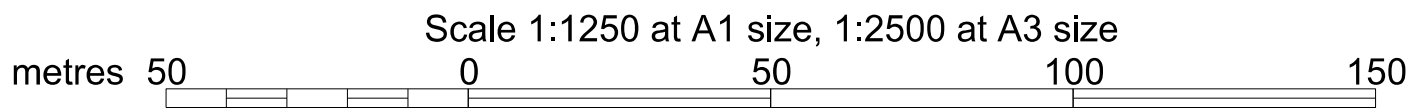
This map is based upon ordnance survey material with the
permission of ordnance survey on behalf of the controller
of Her Majesty's stationery office crown copyright.
Unauthorised reproduction infringes crown
copyright and may lead to prosecution or civil proceedings
(ordnance survey licence 100049190)

AMENDMENTS TO THIS SHEET
ARE AS FOLLOWS :-

Plots AP2-16, AP2-21, AP2-22, AP2-23, AP2-24,
AP2-25, AP2-26, 72a, 74a and 78a added in Parish
of Lea Marston
Plots AP2-1 and AP2-2 added in Parish of Kingsbury
Plots 68, 72, 74 and 78 removed in Parish of
Lea Marston
Work No. 3/47B added
Work No. 3/47 removed
Point P7 removed
Points P3 and P4 relocated

FOR CONTINUATION SEE REPLACEMENT SHEET No. 3-46

FOR CONTINUATION SEE REPLACEMENT SHEET No. 3-47



COUNTY OF WARWICKSHIRE
DISTRICT OF NORTH WARWICKSHIRE
PLAN

REPLACEMENT SHEET No. 3-52

IN PARLIAMENT - SESSION 2015-16

HIGH SPEED RAIL
(LONDON - WEST MIDLANDS)

ADDITIONAL PROVISION
(JULY 2015)

Work No. 3/48A (Railway)
Works Nos. 3/50, 3/50B, 3/51 (Roads)
Works Nos. 3/49, 3/50A (Access Roads)

For Section of Work No. 3/48A see Replacement
Sheet No. 6-27
For Section of Work No. 3/49 see Sheet No. 6-86
For Section of Work No. 3/50 see Sheet No. 6-86
For Section of Work No. 3/50A see Sheet No. 6-86
For Section of Work No. 3/50B see Replacement
Sheet No. 6-87
For Section of Work No. 3/51 see Sheet No. 6-86

The area enclosed by any limit of deviation or by any
limit of land to be acquired or used is the area extending
to the outer edge of the line marking those limits

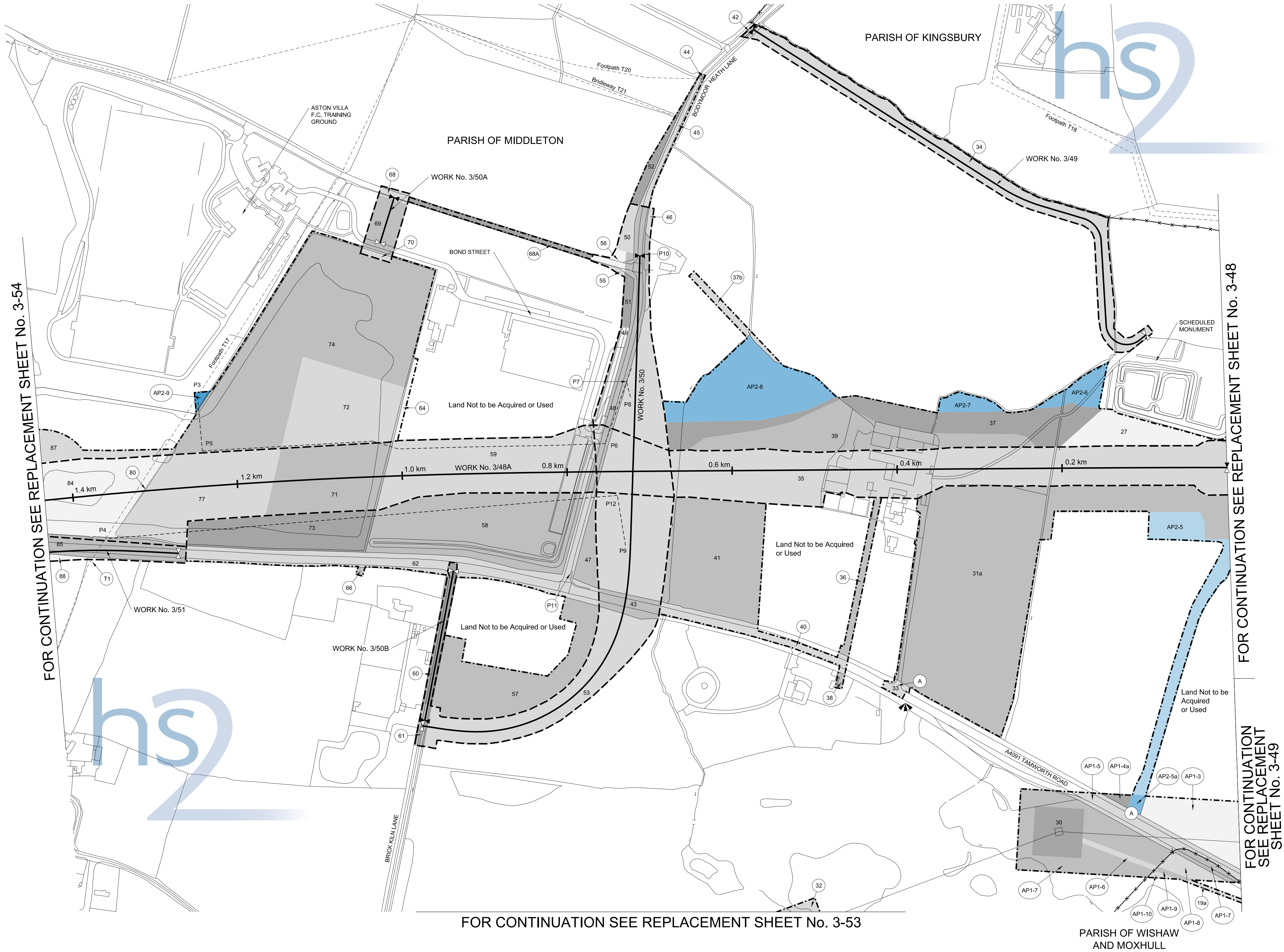
This map is based upon ordnance survey material with the
permission of ordnance survey on behalf of the controller
of Her Majesty's stationery office crown copyright.
Unauthorised reproduction infringes crown
copyright and may lead to prosecution or civil proceedings
(ordnance survey licence 100049190)

JULY 2015 AMENDMENTS TO THIS SHEET
ARE AS FOLLOWS :-

Plots AP2-5, AP2-5a, AP2-6, AP2-7, AP2-8, AP2-9,
AP1-4a, 31a and 37b added in Parish of Middleton
Plots AP1-4, 31, 37a and 75 removed in Parish of
Middleton
Work No. 3/48A added
Work No. 3/48 removed
Point P1 removed
Points P6, P7 and P12 added
Points P3, P4, P5, P8 and P9 relocated
Point T1 added

SEPTEMBER 2014 AMENDMENTS TO
THIS SHEET ARE AS FOLLOWS :-

Plots AP1-3, AP1-4, AP1-5, AP1-6 and AP1-7 added
in Parish of Middleton
Plots AP1-7, AP1-8, AP1-9, AP1-10 and 19a added
in Parish of Wishaw and Moxhull
Plot 29 removed in Parish of Middleton
Plot 19 removed in Parish of Wishaw and Moxhull



Scale 1:2500 at A1 size, 1:5000 at A3 size
metres 100 0 100 200 300

Drawing No.
C223-CSI-HY-DGA-030-223100-AP02 RevAP02

COUNTY OF WARWICKSHIRE
DISTRICT OF NORTH WARWICKSHIRE
PARISH OF MIDDLETON
PLAN

REPLACEMENT SHEET No. 3-54

IN PARLIAMENT - SESSION 2015-16

HIGH SPEED RAIL
(LONDON - WEST MIDLANDS)

ADDITIONAL PROVISION
(JULY 2015)

Work No 3/48A (Railway)
Works Nos. 3/51, 3/51A, 3/51B, 3/52, 3/52A (Roads)

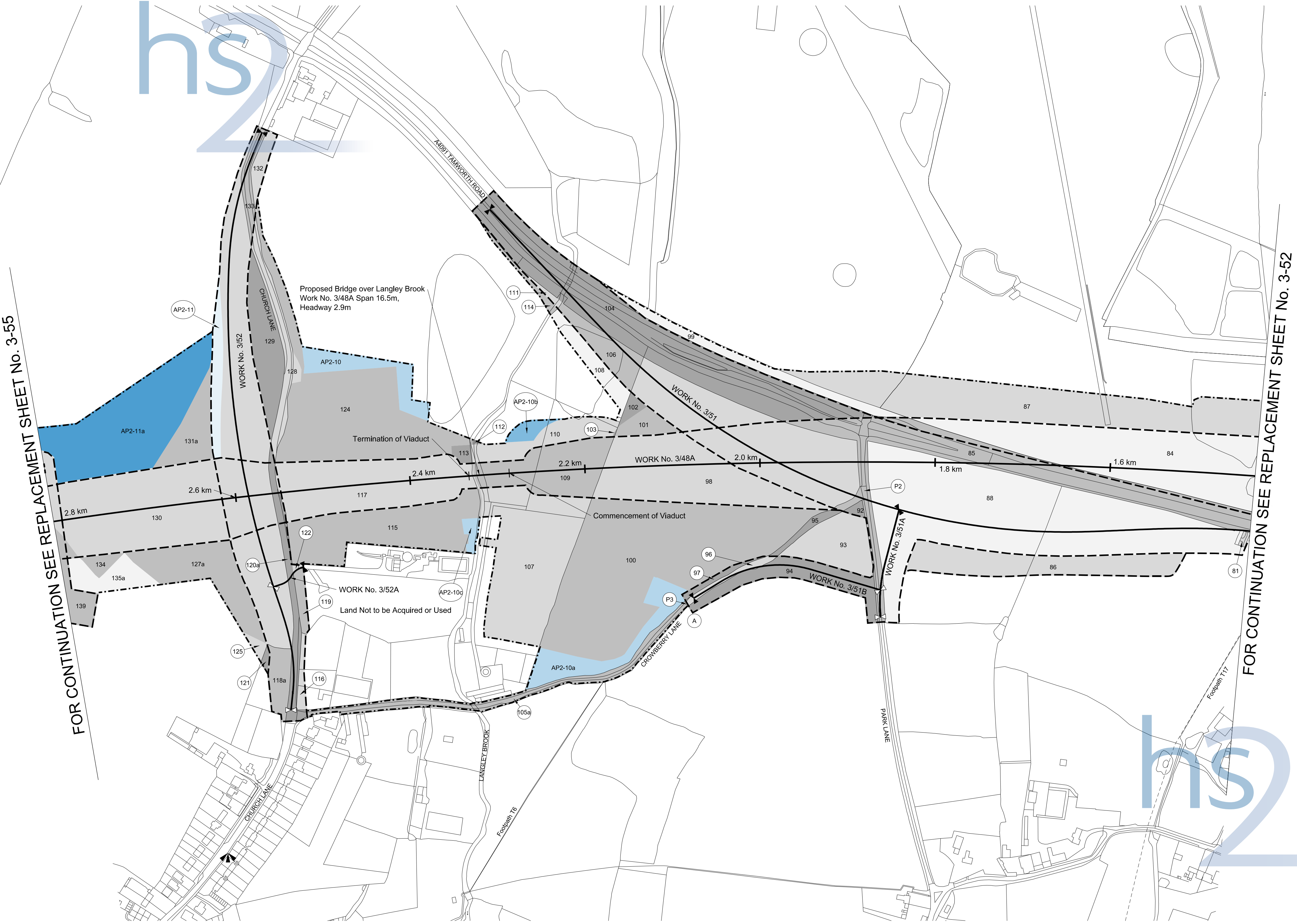
For Section of Work No. 3/48A see Replacement
Sheet No. 6-27
For Section of Work No. 3/51 see Sheet No. 6-86
For Section of Work No. 3/51A see Replacement
Sheet No. 6-87
For Section of Work No. 3/51B see Replacement
Sheet No. 6-87
For Section of Work No. 3/52 see Replacement
Sheet No. 6-87
For Section of Work No. 3/52A see Replacement
Sheet No. 6-87

The area enclosed by any limit of deviation or by any
limit of land to be acquired or used is the area extending
to the outer edge of the line marking those limits

This map is based upon Ordnance Survey material with the
permission of Ordnance Survey on behalf of the Controller
of Her Majesty's Stationery Office Crown Copyright.
Unauthorised reproduction infringes Crown
Copyright and may lead to prosecution or civil proceedings
(Ordnance Survey Licence 100049190)

AMENDMENTS TO THIS SHEET
ARE AS FOLLOWS :-

Plots AP2-10, AP2-10a, AP2-10b, AP2-10c, AP2-11,
AP2-11a, 105a, 118a, 120a, 127a, 131a, and 135a
added
Plots 75, 105, 118, 120, 126, 127, 131, 135 and 136
removed
Work No. 3/48A added
Work No. 3/52A relocated
Work No. 3/52 amended
Work No. 3/48 removed
Points P1, P2 and P3 removed
Viaduct amended

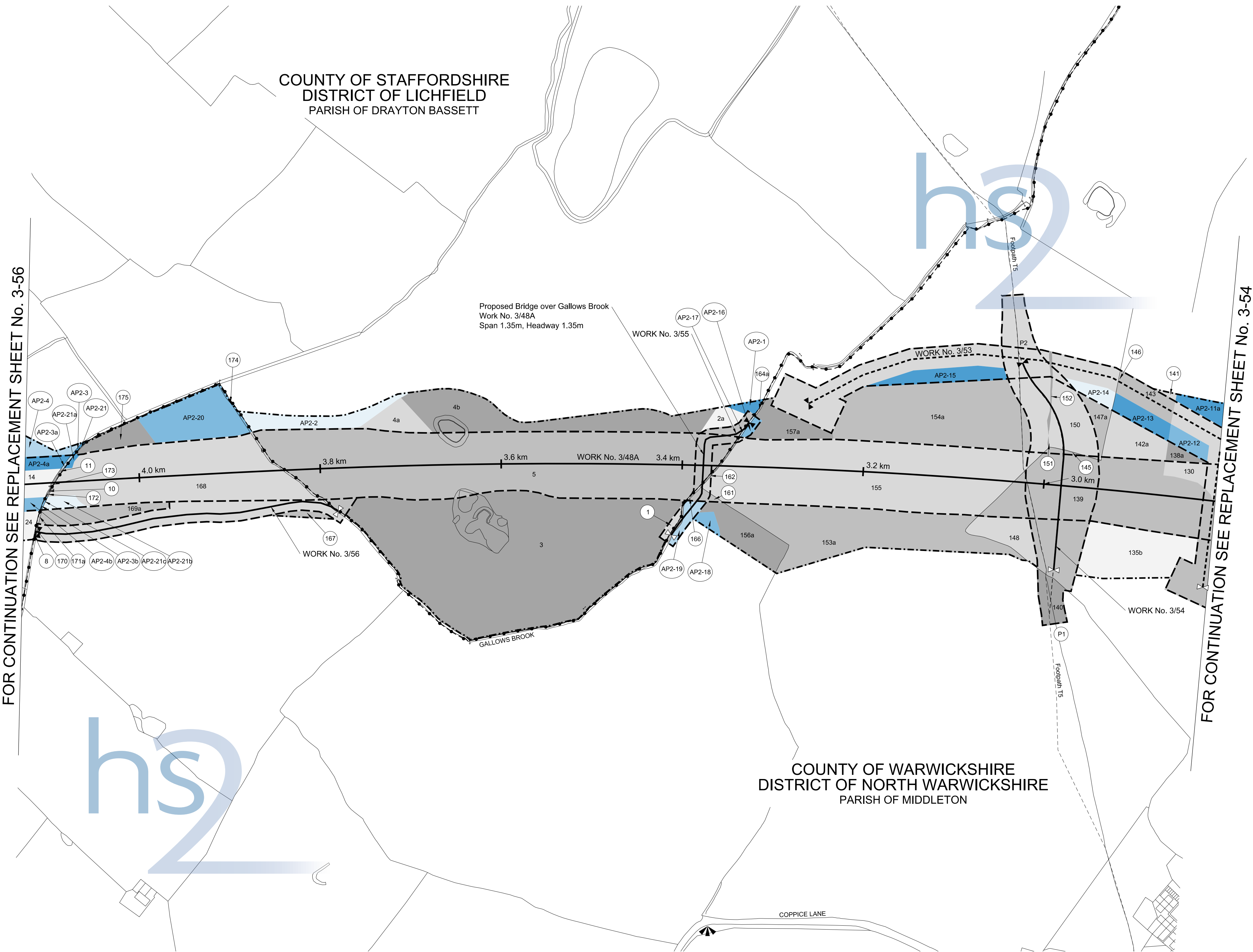


scale 1:2500 at A1 size, 1:5000 at A3 size
metres 100 0 100 200 300

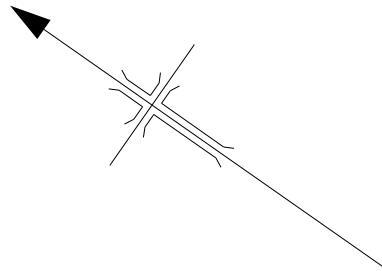
AMENDMENTS TO THIS SHEET
ARE AS FOLLOWS :-

Plots AP2-1, AP2-2, AP2-3, AP2-3a, AP2-3b, AP2-4,
AP2-4a, AP2-4b, 2a, and 4b added in Parish of
Drayton Bassett
Plots AP2-11a, AP2-12, AP2-13, AP2-14, AP2-15,
AP2-16, AP2-17, AP2-18, AP2-19, AP2-20, AP2-21,
AP2-21a, AP2-21b, AP2-21c, 135b, 138a, 142a,
147a, 153a, 154a, 156a, 157a, 164a, 169a and 171a
added in Parish of Middleton
Plots 2, 4, 9, 12, 13 and 15 removed in Parish of
Drayton Bassett
Plots 135, 136, 137, 138, 142, 147, 153, 154, 156,
157, 164, 169, 171 and 176 removed in Parish of
Middleton
Work No. 3/48A added
Work No. 3/48 removed
Viaduct removed
Footpath T5 Label Added

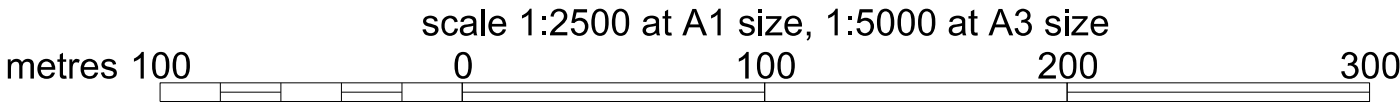
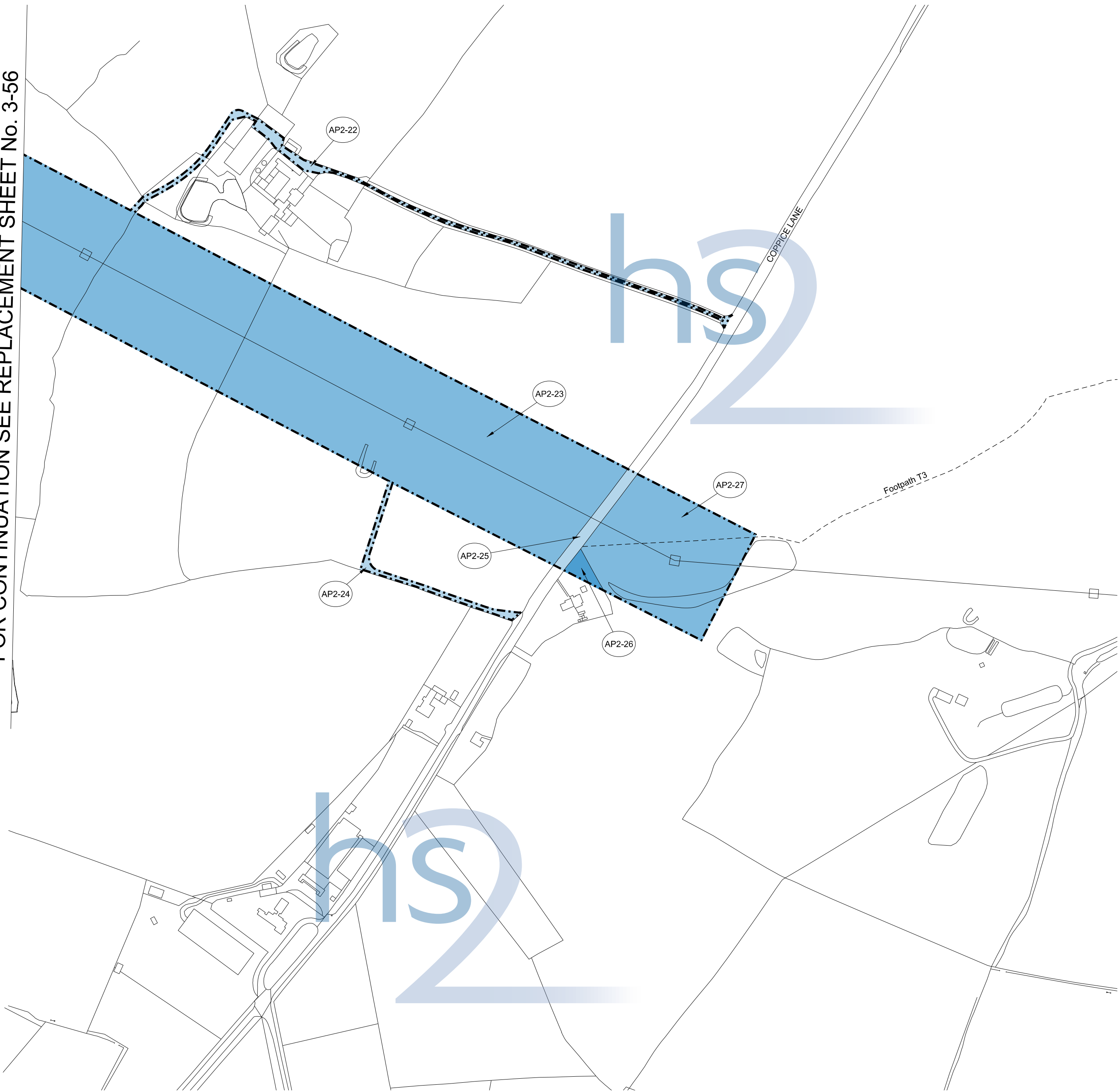
PLAN



COUNTY OF WARWICKSHIRE
DISTRICT OF NORTH WARWICKSHIRE
PARISH OF MIDDLETON
PLAN



FOR CONTINUATION SEE REPLACEMENT SHEET No. 3-56



ADDITIONAL SHEET No. 3-56B

IN PARLIAMENT - SESSION 2015-16

HIGH SPEED RAIL
(LONDON - WEST MIDLANDS)

ADDITIONAL PROVISION
(JULY 2015)

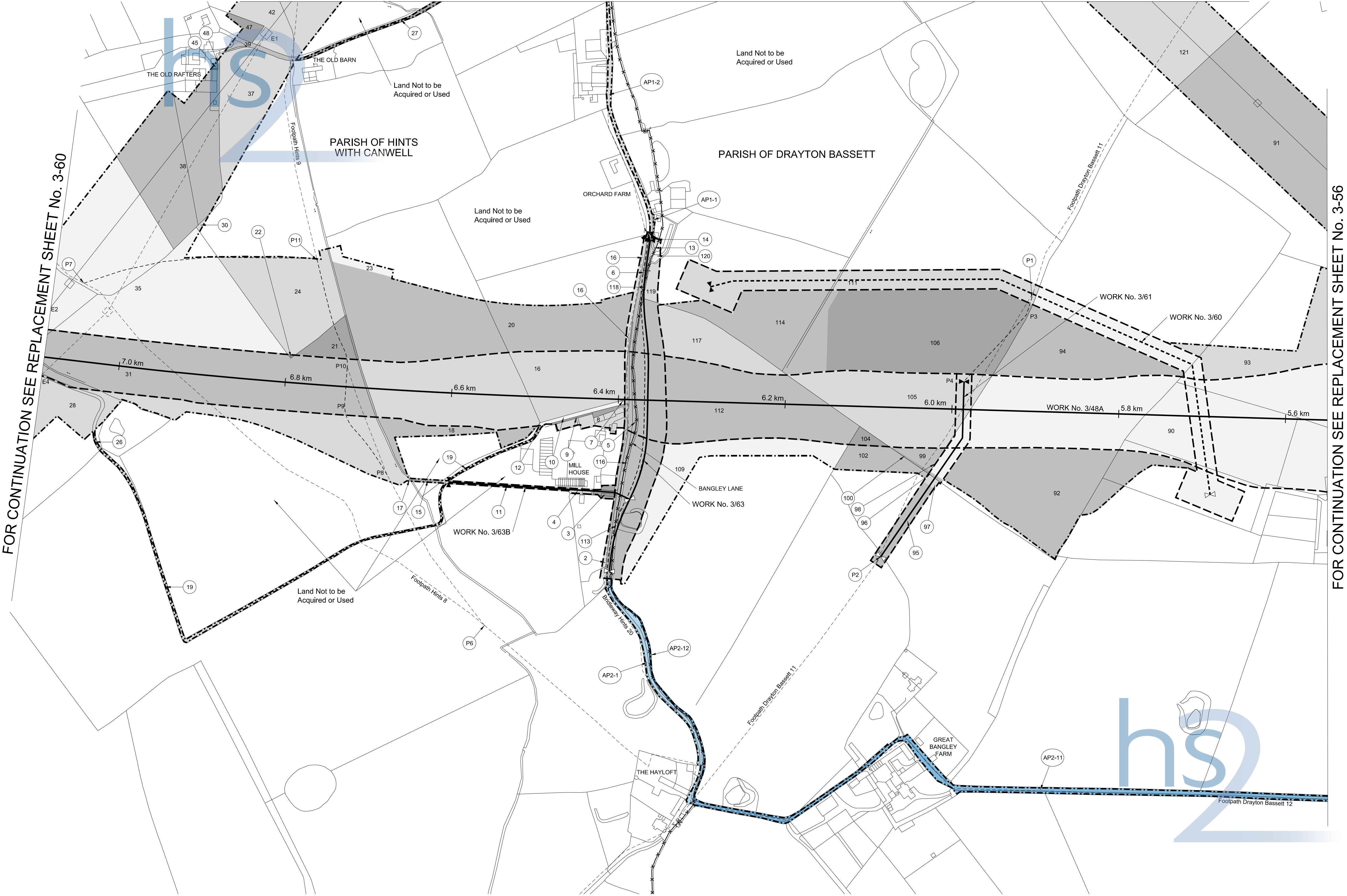
Additional Land

The area enclosed by any limit of deviation or by any limit of land to be acquired or used is the area extending to the outer edge of the line marking those limits

This map is based upon ordnance survey material with the permission of ordnance survey on behalf of the controller of Her Majesty's stationery office crown copyright. Unauthorised reproduction infringes crown copyright and may lead to prosecution or civil proceedings (ordnance survey licence 100049190)

COUNTY OF STAFFORDSHIRE
DISTRICT OF LICHFIELD
PLAN

FOR CONTINUATION SEE REPLACEMENT SHEET No. 3-58



REPLACEMENT SHEET No. 3-57

IN PARLIAMENT - SESSION 2015-16

HIGH SPEED RAIL
(LONDON - WEST MIDLANDS)
ADDITIONAL PROVISION
(JULY 2015)

Work No. 3/48A (Railway)
Work No. 3/63 (Road)
Work No. 3/63B (Access Road)
Work No. 3/61 (Footbridge)
Work No. 3/60 (Gas Main Diversion)

For Section of Work No. 3/48A see Replacement Sheet No. 6-29
For Section of Work No. 3/60 see Sheet No. 6-90
For Section of Work No. 3/61 see Sheet No. 6-90
For Section of Work No. 3/63 see Sheet No. 6-90
For Section of Work No. 3/63B see Replacement Sheet No. 6-91

The area enclosed by any limit of deviation or by any limit of land to be acquired or used is the area extending to the outer edge of the line marking those limits

This map is based upon Ordnance Survey material with the permission of Ordnance Survey on behalf of the Controller of Her Majesty's Stationery Office Crown Copyright. Unauthorised reproduction infringes Crown Copyright and may lead to prosecution or civil proceedings (Ordnance Survey Licence 100049190)

JULY 2015 AMENDMENTS TO THIS SHEET ARE AS FOLLOWS :-

Plots AP2-11 and AP2-12 added in Parish of Drayton Bassett
Plot AP2-1 added in Parish of Hints with Canwell
Plots 101 and 107 removed in Parish of Drayton Bassett
Work No. 3/48A added
Work No. 3/48 removed

SEPTEMBER 2014 AMENDMENTS TO THIS SHEET ARE AS FOLLOWS :-

Plots AP1-1 and AP1-2 added

scale 1:2500 at A1 size, 1:5000 at A3 size
metres 100 0 100 200 300

Drawing No. C223-CST-HY-DGA-030-223900-AP02 RevAP02

COUNTY OF STAFFORDSHIRE
DISTRICT OF LICHFIELD
PARISH OF HINTS WITH CANWELL
PLAN

REPLACEMENT SHEET No. 3-60

IN PARLIAMENT - SESSION 2015-16

HIGH SPEED RAIL
(LONDON - WEST MIDLANDS)
ADDITIONAL PROVISION
(JULY 2015)

Work No. 3/48A (Railway)
Work No. 3/68A (Road)
Work No. 3/67 (Gas Main Diversion)

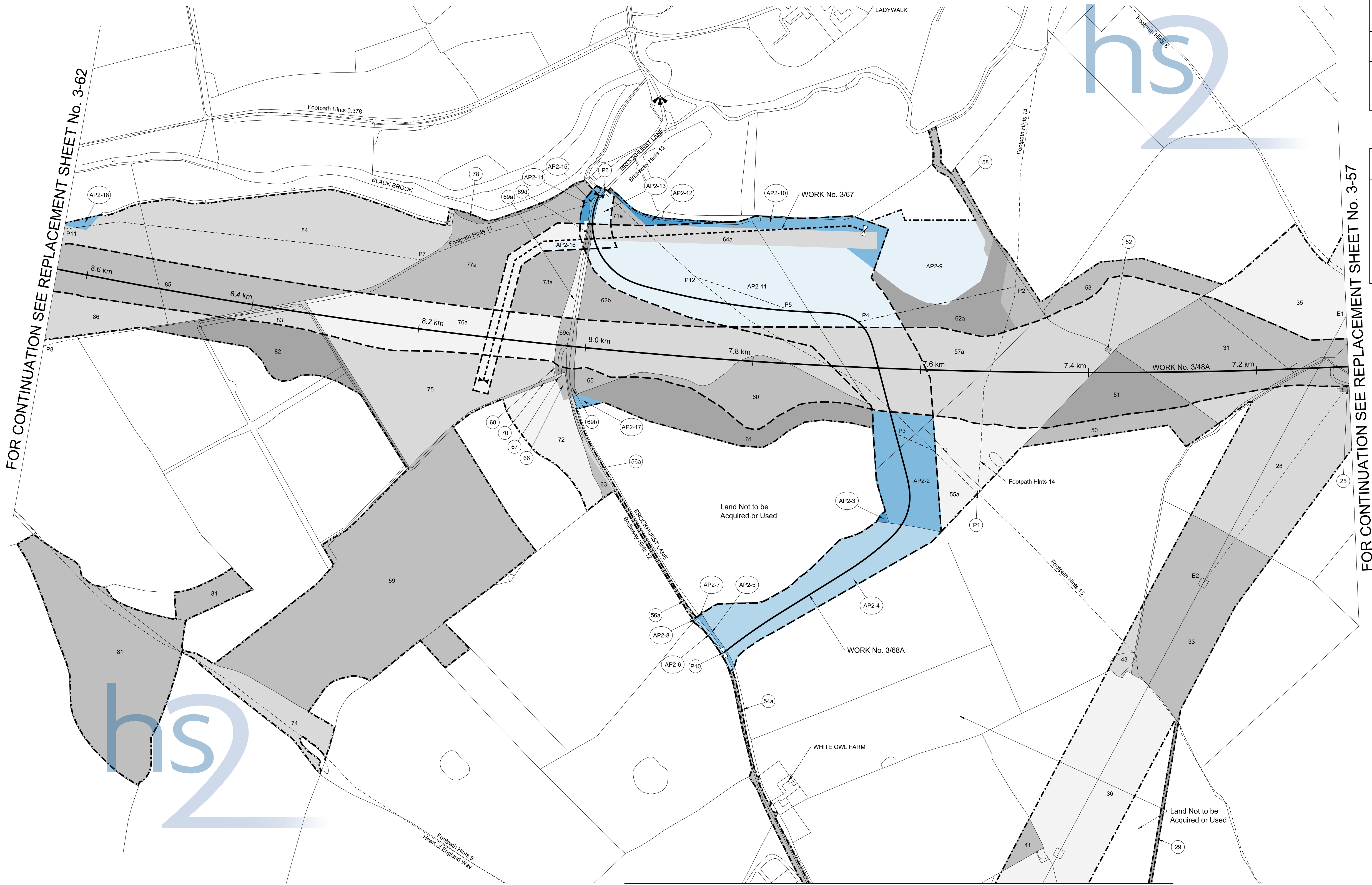
For Section of Work No. 3/48A see Replacement
Sheet No. 6-29
For Section of Work No. 3/67 see Replacement
Sheet No. 6-91
For Section of Work No. 3/68A see Replacement
Sheet No. 6-91

The area enclosed by any limit of deviation or by any
limit of land to be acquired or used is the area extending
to the outer edge of the line marking those limits.

This map is based upon ordnance survey material with the
permission of ordnance survey on behalf of the controller
of Her Majesty's stationery office crown copyright.
Unauthorised reproduction infringes crown
copyright and may lead to prosecution or civil proceedings
(ordnance survey licence 100049190).

AMENDMENTS TO THIS SHEET
ARE AS FOLLOWS :-

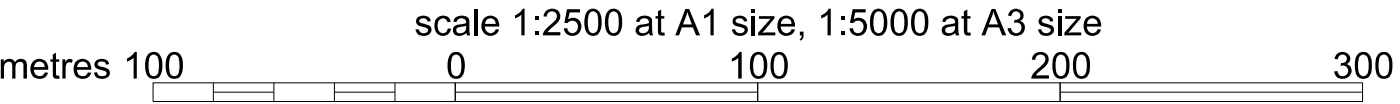
Plots AP2-2, AP2-3, AP2-4, AP2-5, AP2-6, AP2-7,
AP2-8, AP2-9, AP2-10, AP2-11, AP2-12, AP2-13,
AP2-14, AP2-15, AP2-16, AP2-17, AP2-18, 54a, 55a,
56a, 57a, 62a, 62b, 64a, 69a, 69b, 69c, 69d, 71a, 73a,
76a and 77a added in Parish of Hints with Canwell
Plots 54, 55, 56, 57, 62, 64, 69, 71, 73, 76 and 77
removed in Parish of Hints with Canwell
Works Nos. 3/48A and 3/68A added
Works Nos. 3/48 and 3/68 removed
Work No. 3/67 realigned
Points P9, P10, P11 and P12 added
Points P2, P3, P4, P5, P7 and P8 relocated



FOR CONTINUATION SEE REPLACEMENT SHEET No. 3-62

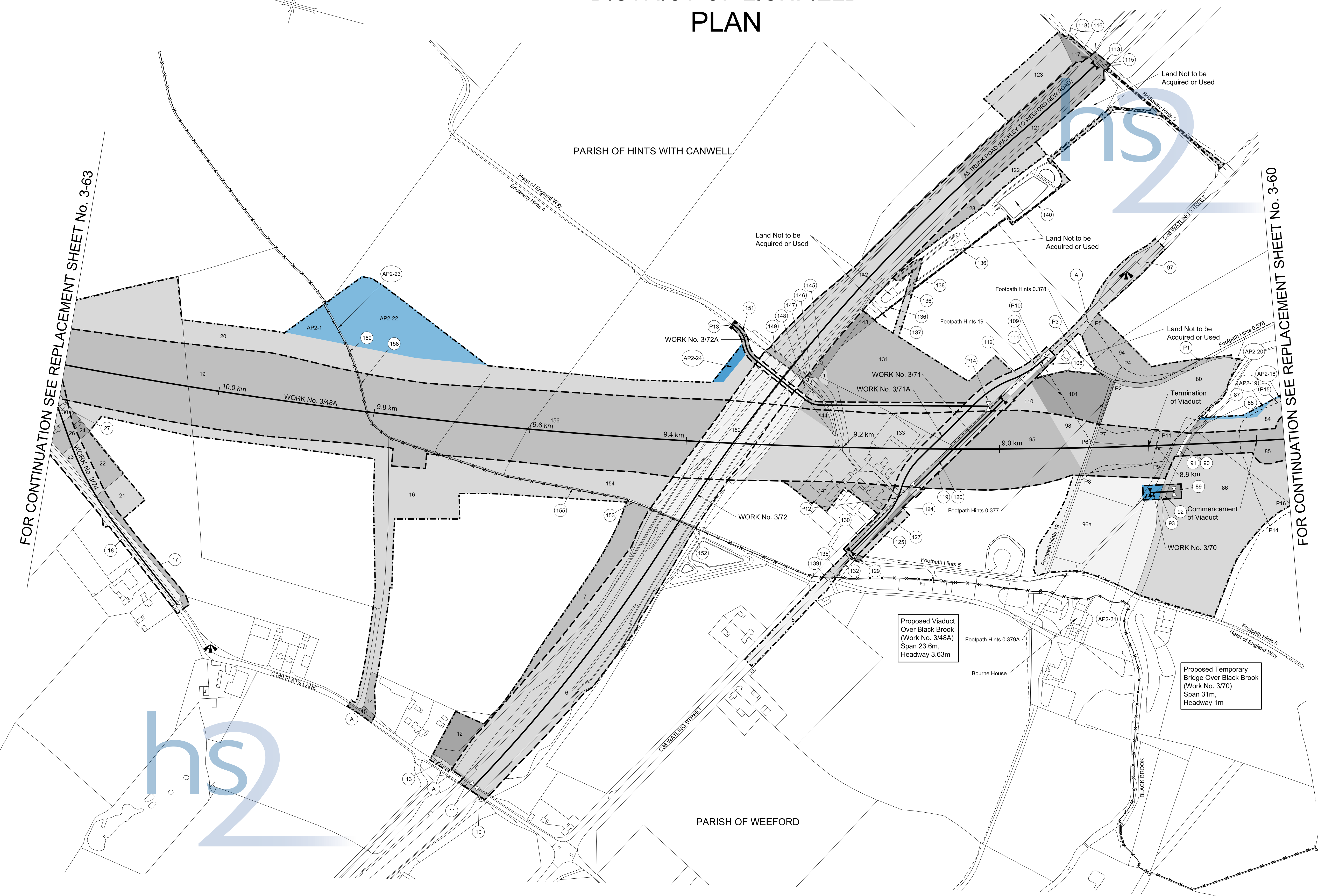
FOR CONTINUATION SEE REPLACEMENT SHEET No. 3-57

FOR CONTINUATION SEE REPLACEMENT SHEET No. 3-61



Drawing No. C223-CSI-HY-DGA-030-224101-AP02 RevAP02

COUNTY OF STAFFORDSHIRE
DISTRICT OF LICHFIELD
PLAN



REPLACEMENT SHEET No. 3-62

IN PARLIAMENT - SESSION 2015-16

HIGH SPEED RAIL
(LONDON - WEST MIDLANDS)
ADDITIONAL PROVISION
(JULY 2015)

Work No. 3/48A (Railway)
Works Nos. 3/71, 3/72, 3/74 (Roads)
Works No. 3/71A (Temporary Road)
Work No. 3/70 (Temporary Bridge)
Work No. 3/72A (Footbridge)

For Section of Work No. 3/48A see Replacement Sheet No. 6-30

For Section of Work No. 3/70 see Sheet No. 6-92

For Section of Work No. 3/71 see Sheet No. 6-92

For Section of Work No. 3/71A see Sheet No. 6-92

For Section of Work No. 3/72 see Sheet No. 6-92

For Section of Work No. 3/72A see Sheet No. 6-93

For Section of Work No. 3/74 see Sheet No. 6-93

The area enclosed by any limit of deviation or by any limit of land to be acquired or used is the area extending to the outer edge of the line marking those limits

This map is based upon ordnance survey material with the permission of ordnance survey on behalf of the controller of Her Majesty's stationery office crown copyright. Unauthorised reproduction infringes crown copyright and may lead to prosecution or civil proceedings (ordnance survey licence 100049190)

AMENDMENTS TO THIS SHEET
ARE AS FOLLOWS :-

Plots AP2-18, AP2-19, AP2-20, AP2-21, AP2-22, AP2-23, AP2-24 and 96a added in Parish of Hints with Canwell

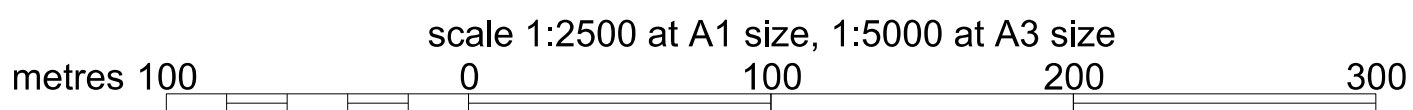
Plot AP2-1 added in Parish of Weeford

Plot 96 removed in Parish of Hints with Canwell

Work No. 3/48A added

Work No. 3/48 removed

Points P14, P15 and P16 added



COUNTY OF STAFFORDSHIRE
DISTRICT OF LICHFIELD
PLAN

REPLACEMENT SHEET No. 3-63

IN PARLIAMENT - SESSION 2015-16

HIGH SPEED RAIL
(LONDON - WEST MIDLANDS)

ADDITIONAL PROVISION
(JULY 2015)

Work No. 3/48A (Railway)
Works Nos. 3/74, 3/75, 3/76 (Roads)
Work No. 3/78 (Access Road)
Work No. 3/77A (Footbridge)

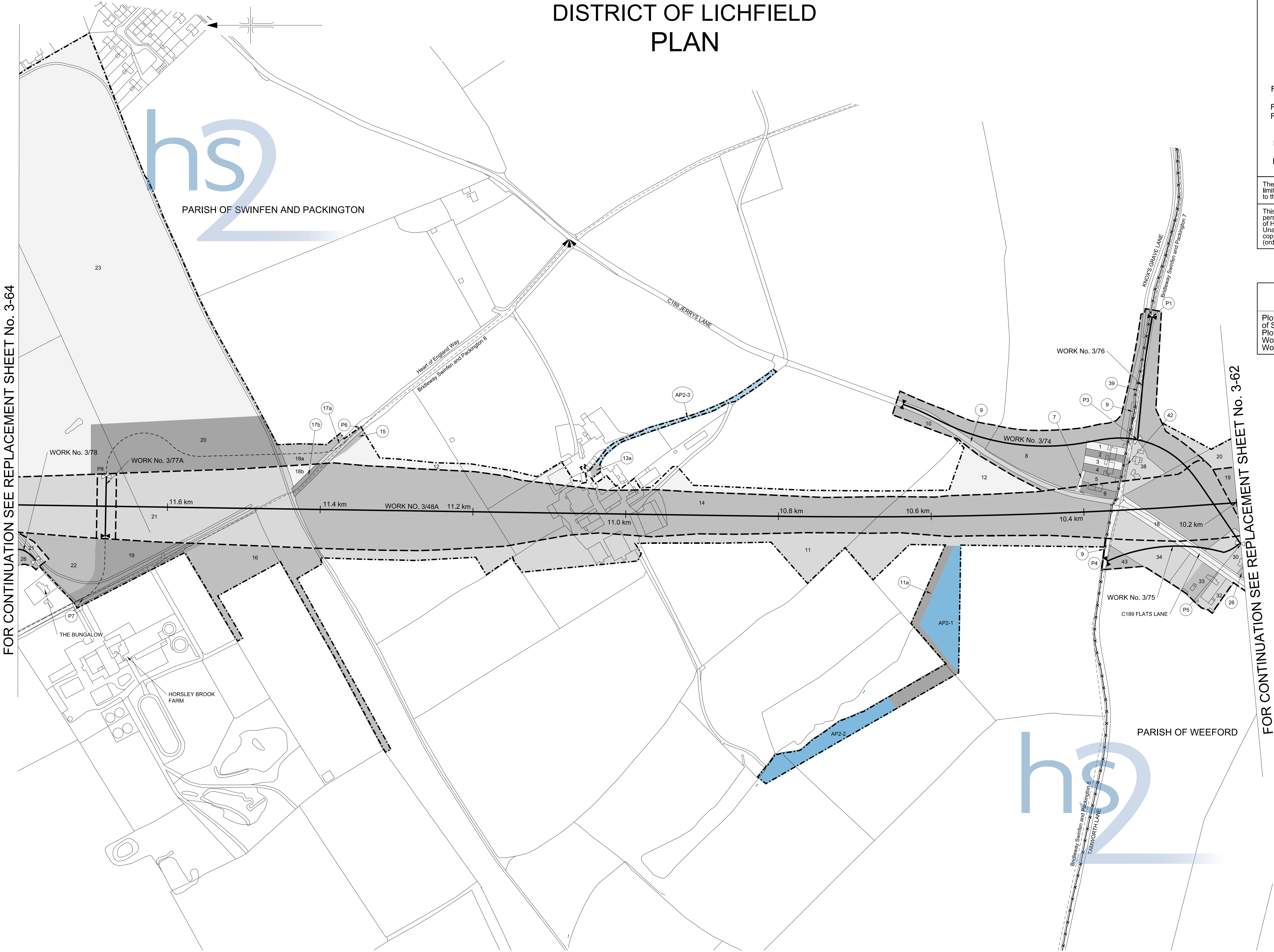
For Section of Work No. 3/48A see Replacement
Sheet No. 6-30
For Section of Work No. 3/74 see Sheet No. 6-93
For Section of Work No. 3/75 see Sheet No.6-93
For Section of Work No. 3/76 see Replacement
Sheet No. 6-94
For Section of Work No. 3/77A see Replacement
Sheet No. 6-94
For Section of Work No. 3/78 see Replacement
Sheet No. 6-94

The area enclosed by any limit of deviation or by any
limit of land to be acquired or used is the area extending
to the outer edge of the line marking those limits

This map is based upon ordnance survey material with the
permission of ordnance survey on behalf of the controller
of Her Majesty's stationery office crown copyright.
Unauthorised reproduction infringes crown
copyright and may lead to prosecution or civil proceedings
(ordnance survey licence 100049190)

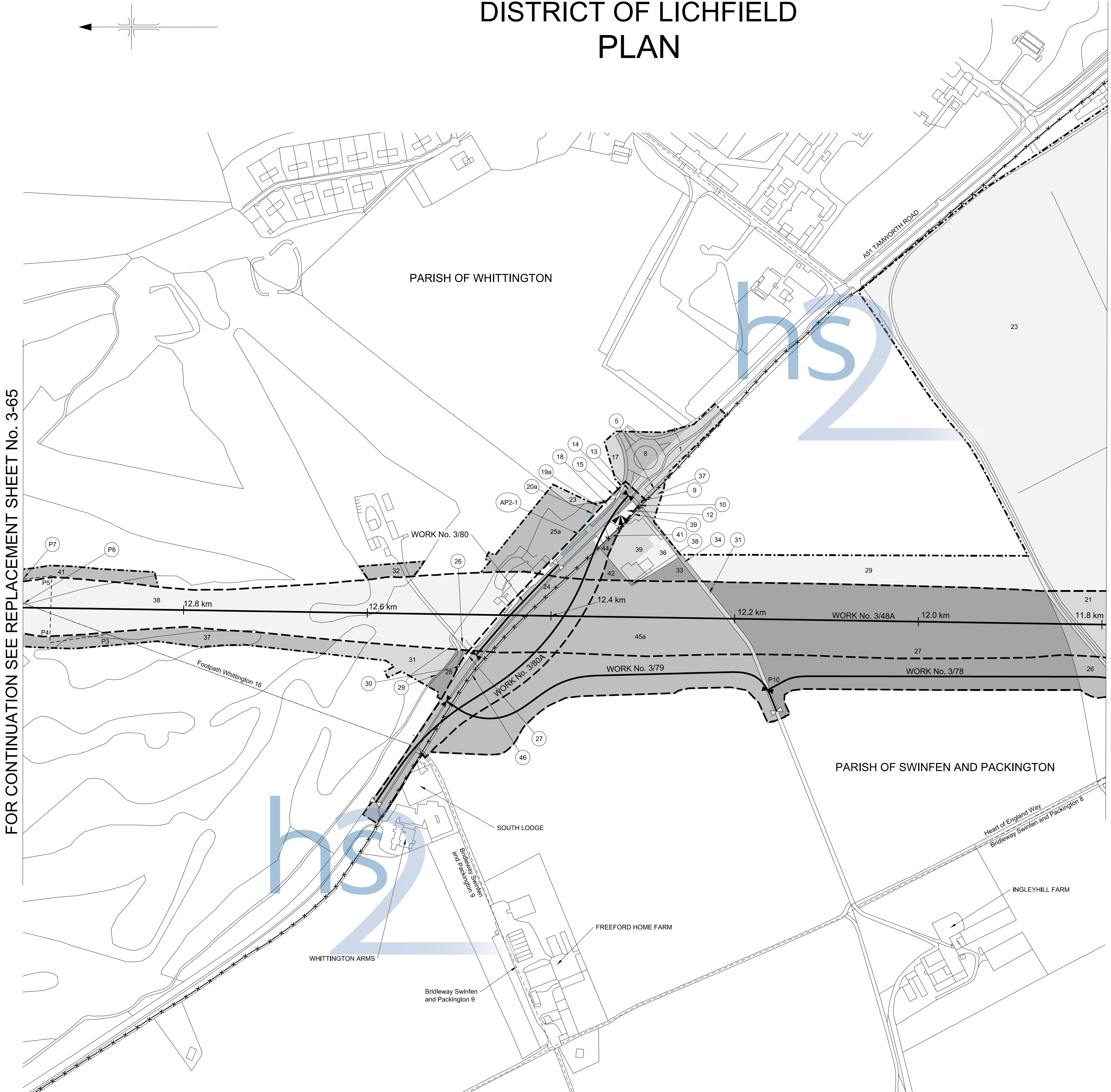
AMENDMENTS TO THIS SHEET
ARE AS FOLLOWS :-

Plots AP2-1, AP2-2, AP2-3 and 13a added in Parish
of Swinfen and Packington
Plot 13 removed in Parish of Swinfen and Packington
Work No. 3/48A added
Work No. 3/48 removed



scale 1:2500 at A1 size, 1:5000 at A3 size
metres 100 0 100 200 300

COUNTY OF STAFFORDSHIRE
DISTRICT OF LICHFIELD
PLAN



FOR CONTINUATION SEE REPLACEMENT SHEET No. 3-65

FOR CONTINUATION SEE REPLACEMENT SHEET No. 3-63

REPLACEMENT SHEET No. 3-64

IN PARLIAMENT - SESSION 2015-16

HIGH SPEED RAIL
(LONDON - WEST MIDLANDS)

ADDITIONAL PROVISION
(JULY 2015)

Work No. 3/48A (Railway)
Work No. 3/80 (Road)
Work No. 3/80A (Temporary Road)
Works Nos. 3/78, 3/79 (Access Roads)

For Section of Work No. 3/48A see Replacement Sheet No. 6-31
For Section of Work No. 3/78 see Replacement Sheet No. 6-94
For Section of Work No. 3/79 see Replacement Sheet No. 6-94
For Section of Work No. 3/80 see Replacement Sheet No. 6-94
For Section of Work No. 3/80A see Replacement Sheet No. 6-95

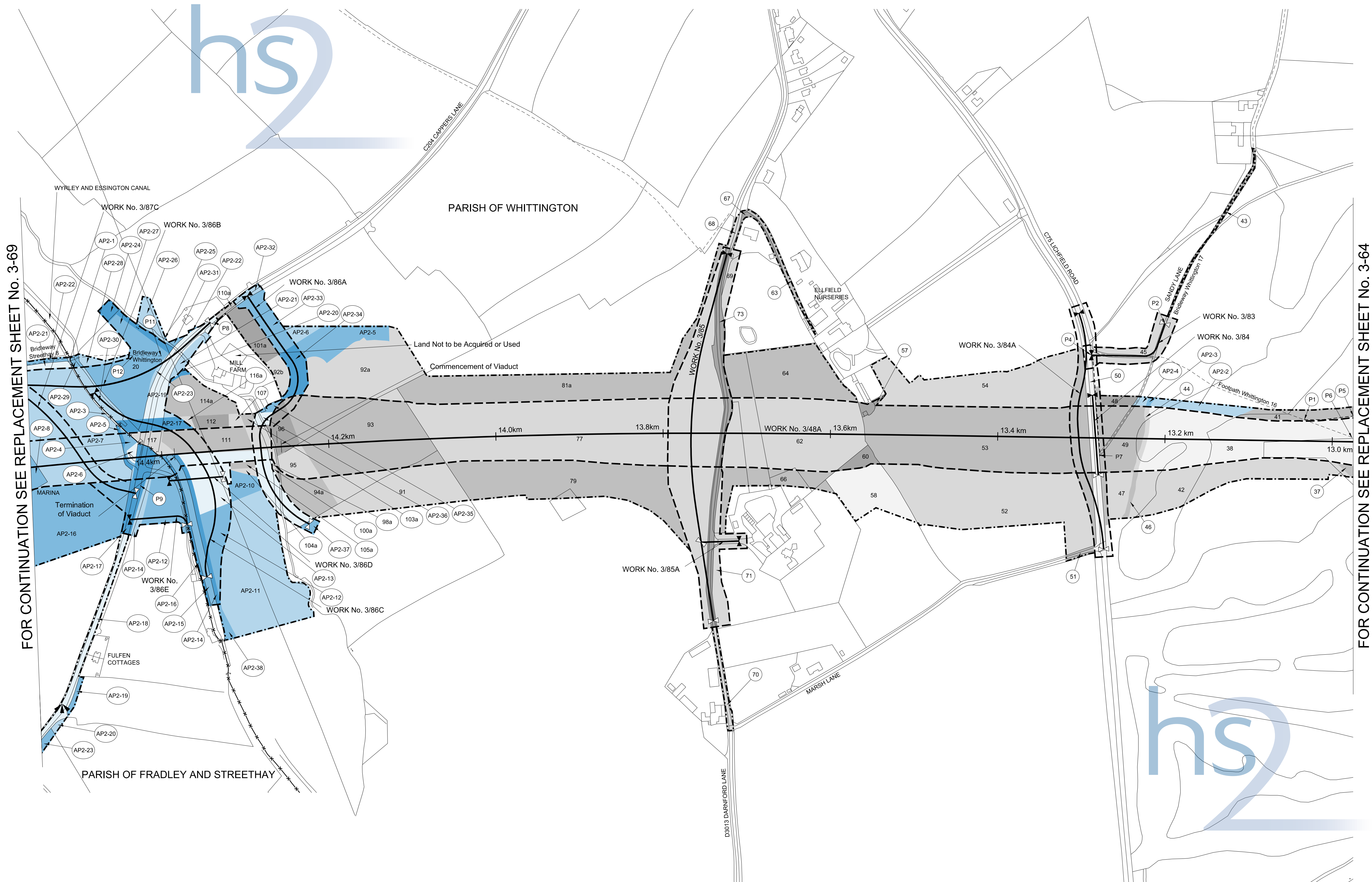
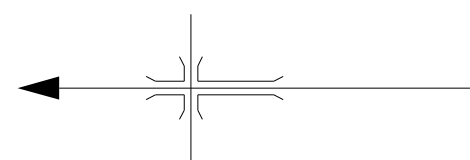
The area enclosed by any limit of deviation or by any limit of land to be acquired or used is the area extending to the outer edge of the line marking those limits

This map is based upon ordnance survey material with the permission of ordnance survey on behalf of the controller of Her Majesty's stationery office crown copyright. Unauthorised reproduction infringes crown copyright and may lead to prosecution or civil proceedings (ordnance survey licence 100049190)

AMENDMENTS TO THIS SHEET
ARE AS FOLLOWS :-

Plot 45a added in Parish of Swinfen and Packington
Plots AP2-1, 19a, 20a and 25a, added in the Parish of Whittington
Plots 45 removed in Parish of Swinfen and Packington
Plots 19, 20, 21, 22 and 25 removed in the Parish of Whittington
Work No. 3/48A added
Work No. 3/79 realigned
Work No. 3/48 removed
Points P1 and P2 removed

COUNTY OF STAFFORDSHIRE
DISTRICT OF LICHFIELD
PLAN



REPLACEMENT SHEET No. 3-65

IN PARLIAMENT - SESSION 2015-16

HIGH SPEED RAIL
(LONDON - WEST MIDLANDS)

ADDITIONAL PROVISION
(JULY 2015)

Work No. 3/48A (Railway)
Works Nos. 3/84, 3/85, 3/86B (Roads)
Works Nos. 3/84A, 3/87C (Temporary Roads)
Works Nos. 3/83, 3/85A, 3/86A, 3/86E (Access Roads)
Work No. 3/86C (Watercourse)
Work No. 3/86D (Temporary Bridge)

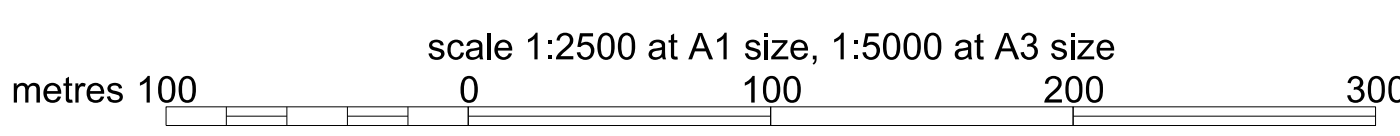
For Section of Work No. 3/48A see Replacement Sheet No. 6-31
For Section of Work No. 3/83 see Replacement Sheet No. 6-95
For Section of Work No. 3/84 see Replacement Sheet No. 6-95
For Section of Work No. 3/84A see Replacement Sheet No. 6-95
For Section of Work No. 3/85 see Replacement Sheet No. 6-95
For Section of Work No. 3/85A see Replacement Sheet No. 6-96
For Section of Work No. 3/86A see Replacement Sheet No. 6-94
For Section of Work No. 3/86B see Replacement Sheet No. 6-95
For Section of Work No. 3/86C see Replacement Sheet No. 6-96
For Section of Work No. 3/86D see Replacement Sheet No. 6-96
For Section of Work No. 3/86E see Replacement Sheet No. 6-96
For Section of Work No. 3/87C see Replacement Sheet No. 6-96

The area enclosed by any limit of deviation or by any limit of land to be acquired or used is the area extending to the outer edge of the line marking those limits

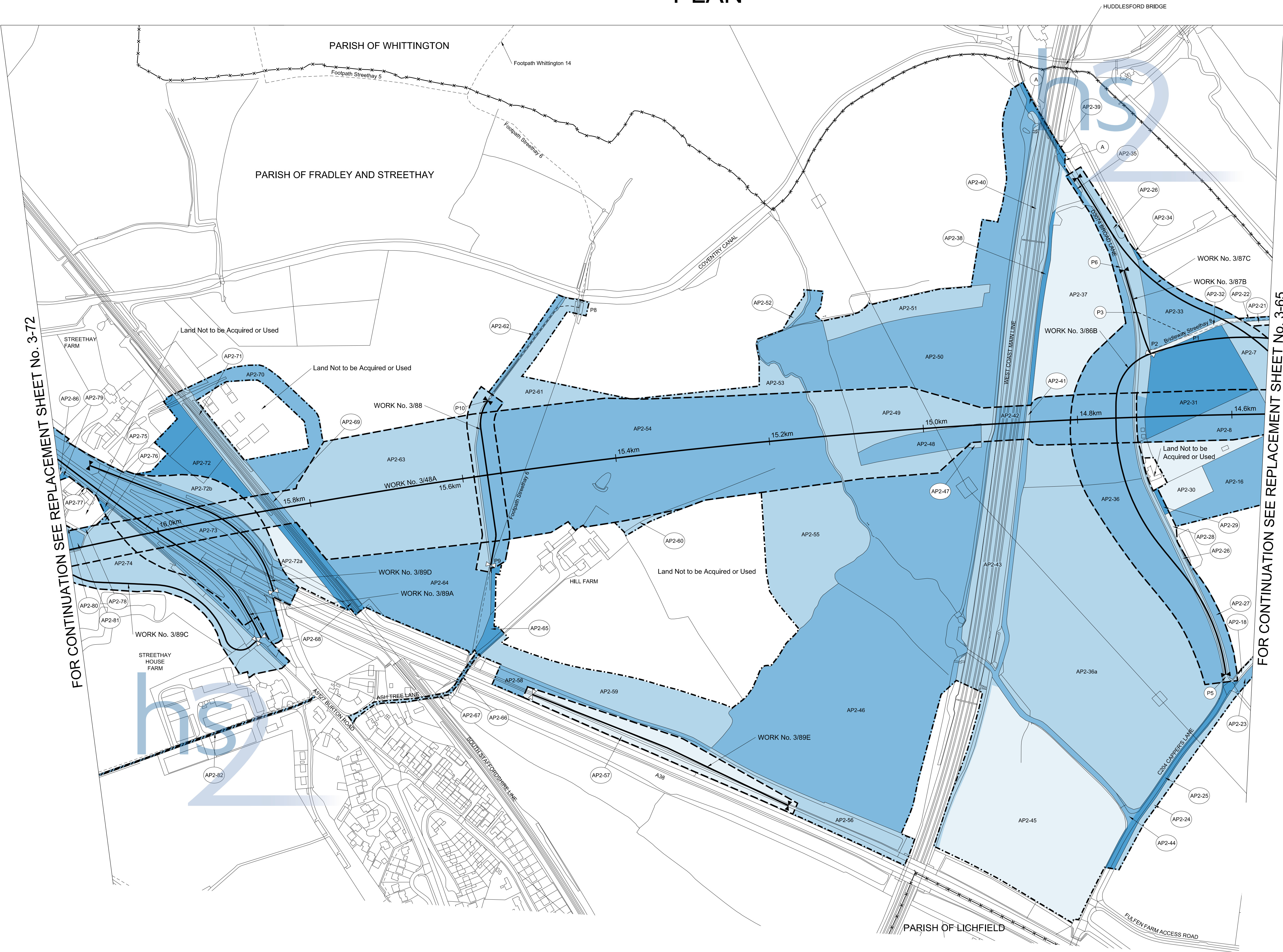
This map is based upon Ordnance Survey material with the permission of Ordnance Survey on behalf of the Controller of Her Majesty's Stationery Office Crown Copyright. Unauthorised reproduction infringes Crown Copyright and may lead to prosecution or civil proceedings (Ordnance Survey Licence 100049190)

AMENDMENTS TO THIS SHEET ARE AS FOLLOWS :-

Plots AP2-2, AP2-3, AP2-4, AP2-5, AP2-6, AP2-10, AP2-11, AP2-12, AP2-13, AP2-14, AP2-15, AP2-16, AP2-17, AP2-19, AP2-20, AP2-21, AP2-22, AP2-23, AP2-24, AP2-25, AP2-26, AP2-27, AP2-28, AP2-29, AP2-30, AP2-31, AP2-32, AP2-33, AP2-34, AP2-35, AP2-36, AP2-37, AP2-38, 81a, 92a, 92b, 94a, 98a, 100a, 101a, 103a, 104a, 105a, 110a, 114a and 116a added in Parish of Whittington
Plots AP2-1, AP2-3, AP2-4, AP2-5, AP2-6, AP2-7, AP2-8, AP2-12, AP2-14, AP2-16, AP2-17, AP2-18, AP2-19, AP2-20, AP2-21, AP2-22, and AP2-23 added in Parish of Fradley and Streethay
Plots 81, 86, 90, 92, 94, 97, 98, 99, 100, 101, 103, 104, 105, 109, 110, 113, 114, 115 and 116 removed in Parish of Whittington
Plots 4, 6, 14, 15, 18, 20, 22, 27, 29, 31, 34, 39, 42 and 45 removed in Parish of Fradley and Streethay
Works Nos. 3/48A, 3/86A, 3/86B, 3/86C, 3/86D, 3/86E and 3/87C added
Works Nos. 3/48 and 3/86 removed
Points P8, P9, P11 and P12 added



COUNTY OF STAFFORDSHIRE
DISTRICT OF LICHFIELD
PLAN



REPLACEMENT SHEET No. 3-69

IN PARLIAMENT - SESSION 2015-16

HIGH SPEED RAIL
(LONDON - WEST MIDLANDS)

ADDITIONAL PROVISION
(JULY 2015)

Work No. 3/48A (Railway)
Works Nos. 3/86B, 3/87B, 3/89D, 3/89A (Roads)
Works Nos. 3/87C, 3/89E (Temporary Roads)
Work No. 3/89C (Access Road)
Work No. 3/88 (Footbridge)

For Section of Work No. 3/48A see Replacement Sheet No. 6-32
For Section of Work No. 3/86B see Replacement Sheet No. 6-95
For Section of Work No. 3/87B see Replacement Sheet No. 6-96
For Section of Work No. 3/87C see Replacement Sheet No. 6-96
For Section of Work No. 3/88 see Replacement Sheet No. 6-96
For Section of Work No. 3/89A see Replacement Sheet No. 6-97
For Section of Work No. 3/89C see Replacement Sheet No. 6-97
For Section of Work No. 3/89D see Replacement Sheet No. 6-96
For Section of Work No. 3/89E see Replacement Sheet No. 6-97

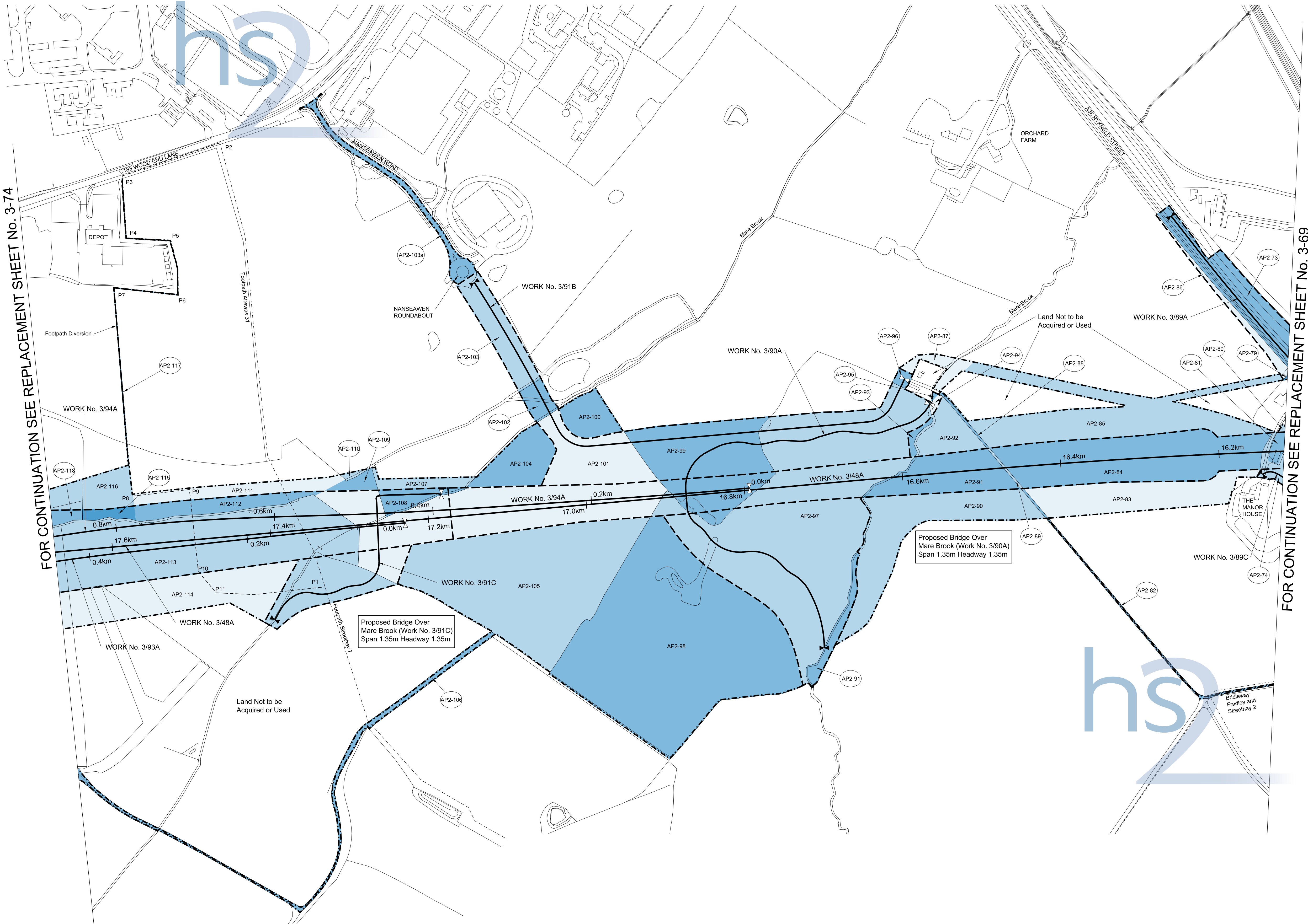
The area enclosed by any limit of deviation or by any limit of land to be acquired or used is the area extending to the outer edge of the line marking those limits

This map is based upon Ordnance Survey material with the permission of Ordnance Survey on behalf of the Controller of Her Majesty's Stationery Office Crown Copyright. Unauthorised reproduction infringes Crown Copyright and may lead to prosecution or civil proceedings (Ordnance Survey Licence 100049190)

AMENDMENTS TO THIS SHEET
ARE AS FOLLOWS :-

This sheet replaces replacement sheet 3-69 as deposited in September 2014 due to the realignment of Work No. 3/48, now Work No. 3/48A, and changes consequential upon the realignment of that Work.

COUNTY OF STAFFORDSHIRE
DISTRICT OF LICHFIELD
PARISH OF FRADLEY AND STREETHAY
PLAN



REPLACEMENT SHEET No. 3-72

IN PARLIAMENT - SESSION 2015-16

HIGH SPEED RAIL
(LONDON - WEST MIDLANDS)
ADDITIONAL PROVISION
(JULY 2015)

Works Nos. 3/48A, 3/93A, 3/94A (Railways)
Work No. 3/89A (Road)
Works Nos. 3/89C, 3/91B (Access Roads)
Works Nos 3/90A, 3/91C (Watercourses)

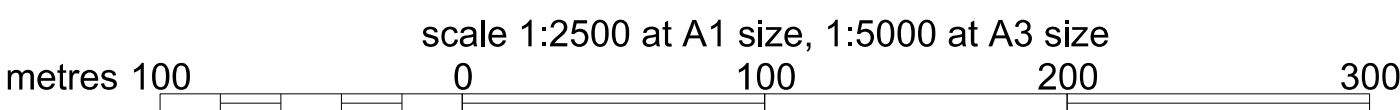
For Section of Work No. 3/48A see Replacement Sheet No. 6-32
For Section of Work No. 3/89A see Replacement Sheet No. 6-97
For Section of Work No. 3/89C see Replacement Sheet No. 6-97
For Section of Work No. 3/90A see Replacement Sheet No. 6-97
For Section of Work No. 3/91B see Replacement Sheet No. 6-97
For Section of Work No. 3/91C see Replacement Sheet No. 6-97
For Section of Work No. 3/93A see Replacement Sheet No. 6-57
For Section of Work No. 3/94A see Replacement Sheet No. 6-55

The area enclosed by any limit of deviation or by any limit of land to be acquired or used is the area extending to the outer edge of the line marking those limits

This map is based upon ordnance survey material with the permission of ordnance survey on behalf of the controller of Her Majesty's stationery office crown copyright. Unauthorised reproduction infringes crown copyright and may lead to prosecution or civil proceedings (ordnance survey licence 100049190)

AMENDMENTS TO THIS SHEET
ARE AS FOLLOWS :-

This sheet replaces sheet 3-72 as deposited in November 2013 due to the realignment of Works Nos. 3/48, 3/93 and 3/94, now Works Nos. 3/48A, 3/93A and 3/94A, and changes consequential upon the realignment of those Works.



COUNTY OF STAFFORDSHIRE
DISTRICT OF LICHFIELD
PLAN

REPLACEMENT SHEET No. 3-74

IN PARLIAMENT - SESSION 2015-16

HIGH SPEED RAIL
(LONDON - WEST MIDLANDS)

ADDITIONAL PROVISION
(JULY 2015)

Works Nos. 3/48A, 3/93A, 3/94A (Railways)
Works Nos. 3/95B, 3/97A (Roads)
Works Nos. 3/96A, 3/96B, (Access Roads)
Work No. 3/98A (Temporary Bridge)
Work No. 3/97B (CycleTrack)

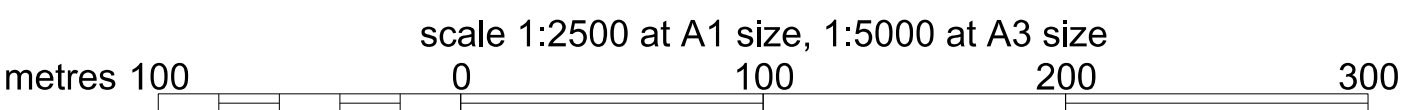
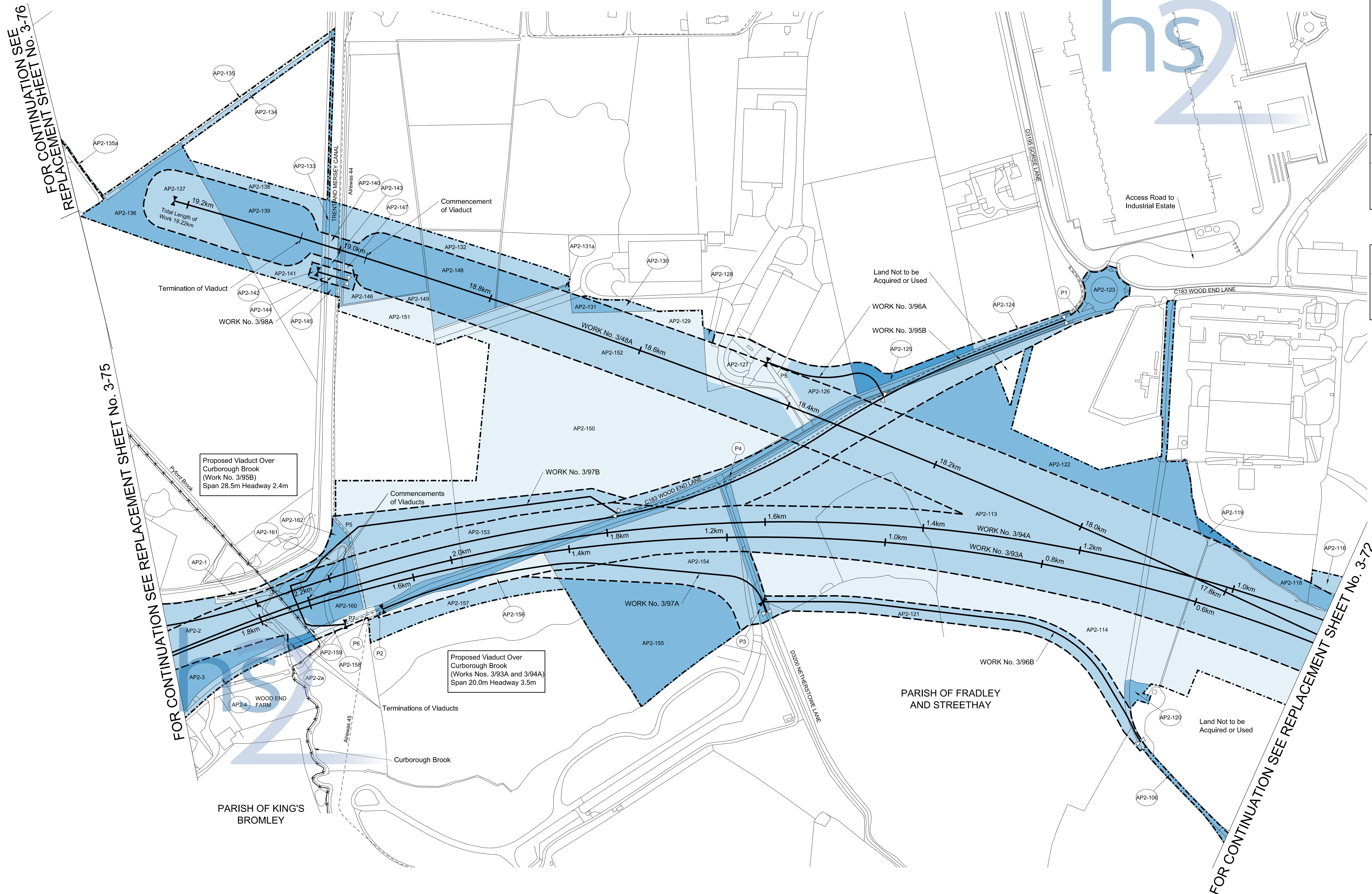
For Section of Work No. 3/48A see Replacement Sheet No. 6-33
For Section of Work No. 3/93A see Replacement Sheet No. 6-57
For Section of Work No. 3/94A see Replacement Sheet No. 6-55
For Section of Work No. 3/95B see Additional Sheet No. 6-98A
For Section of Work No. 3/96A see Replacement Sheet No. 6-98
For Section of Work No. 3/96B see Replacement Sheet No. 6-98
For Section of Work No. 3/97A see Replacement Sheet No. 6-98
For Section of Work No. 3/97B see Replacement Sheet No. 6-98
For Section of Work No. 3/98A see Replacement Sheet No. 6-99

The area enclosed by any limit of deviation or by any limit of land to be acquired or used is the area extending to the outer edge of the line marking those limits

This map is based upon ordnance survey material with the permission of ordnance survey on behalf of the controller of Her Majesty's stationery office crown copyright. Unauthorised reproduction infringes crown copyright and may lead to prosecution or civil proceedings (ordnance survey licence 100049190)

AMENDMENTS TO THIS SHEET ARE AS FOLLOWS :-

This sheet replaces sheet 3-74 as deposited in November 2013 due to the realignment of Works Nos. 3/48, 3/93 and 3/94, now Works Nos. 3/48A, 3/93A and 3/94A, and changes consequential upon the realignment of those Works.



FOR CONTINUATION SEE REPLACEMENT SHEET No. 3-76

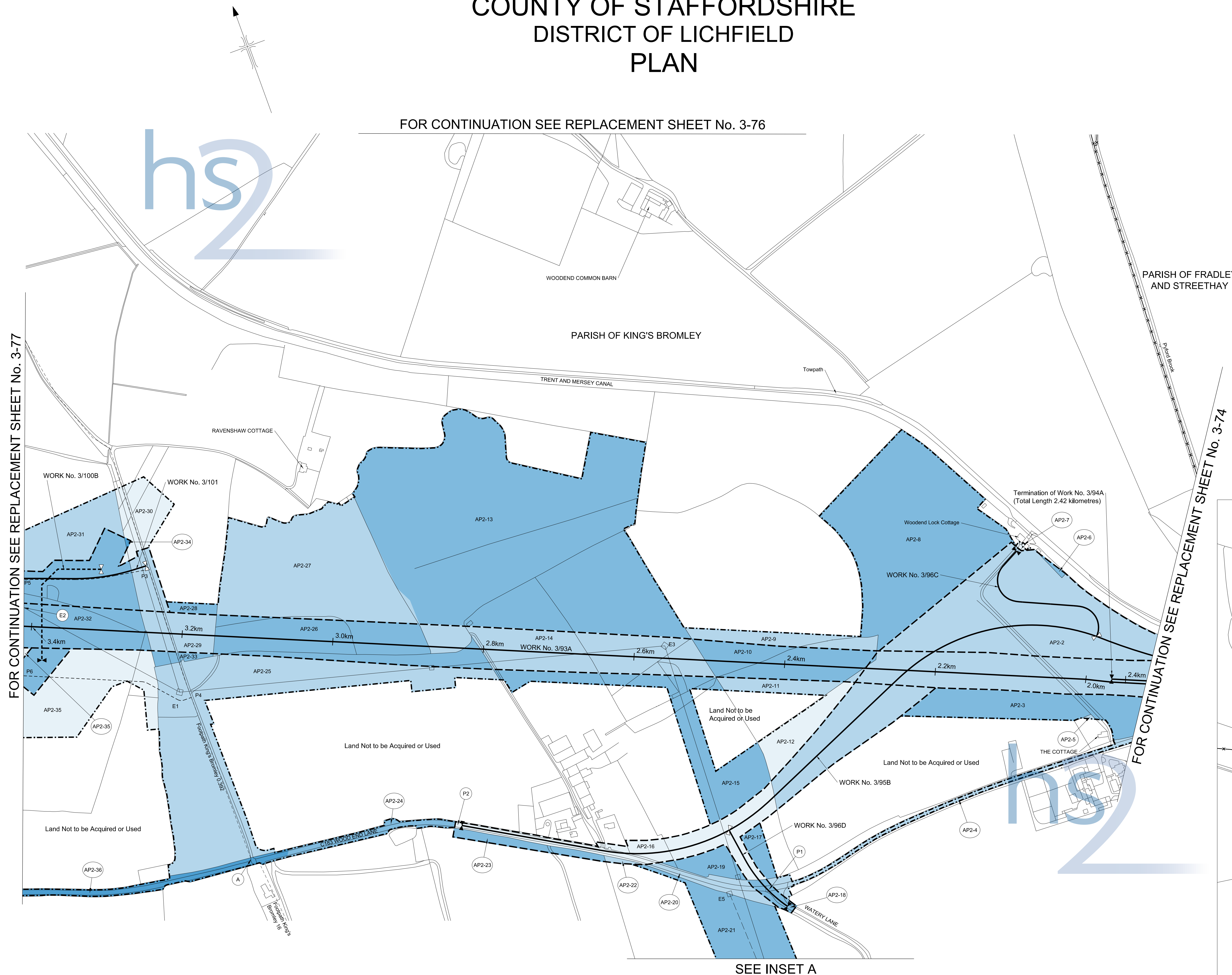
For Section of Work No. 3/101 see Replacement
Sheet No. 6-99

This map is based upon Ordnance Survey material with the permission of Ordnance Survey on behalf of the Controller of Her Majesty's Stationery Office Crown Copyright. Unauthorised reproduction infringes Crown Copyright and may lead to prosecution or civil proceedings (Ordnance Survey Licence 100049190)

This sheet replaces sheet 3-75 as deposited in November 2013 due to the realignment of Works Nos. 3/93 and 3/94, now Works Nos. 3/93A and 3/94A, and changes consequential upon the realignment of those Works.

PARISH OF
CURBOROUGH
AND ELMHURST


Drawing No. C223-CSI-HY-DGA-030-225700-AP02 RevAP02



SEE INSET A

metres 100 0 100 200 300

COUNTY OF STAFFORDSHIRE
DISTRICT OF LICHFIELD
PLAN



REPLACEMENT SHEET No. 3-76

IN PARLIAMENT - SESSION 2015-16

HIGH SPEED RAIL
(LONDON - WEST MIDLANDS)

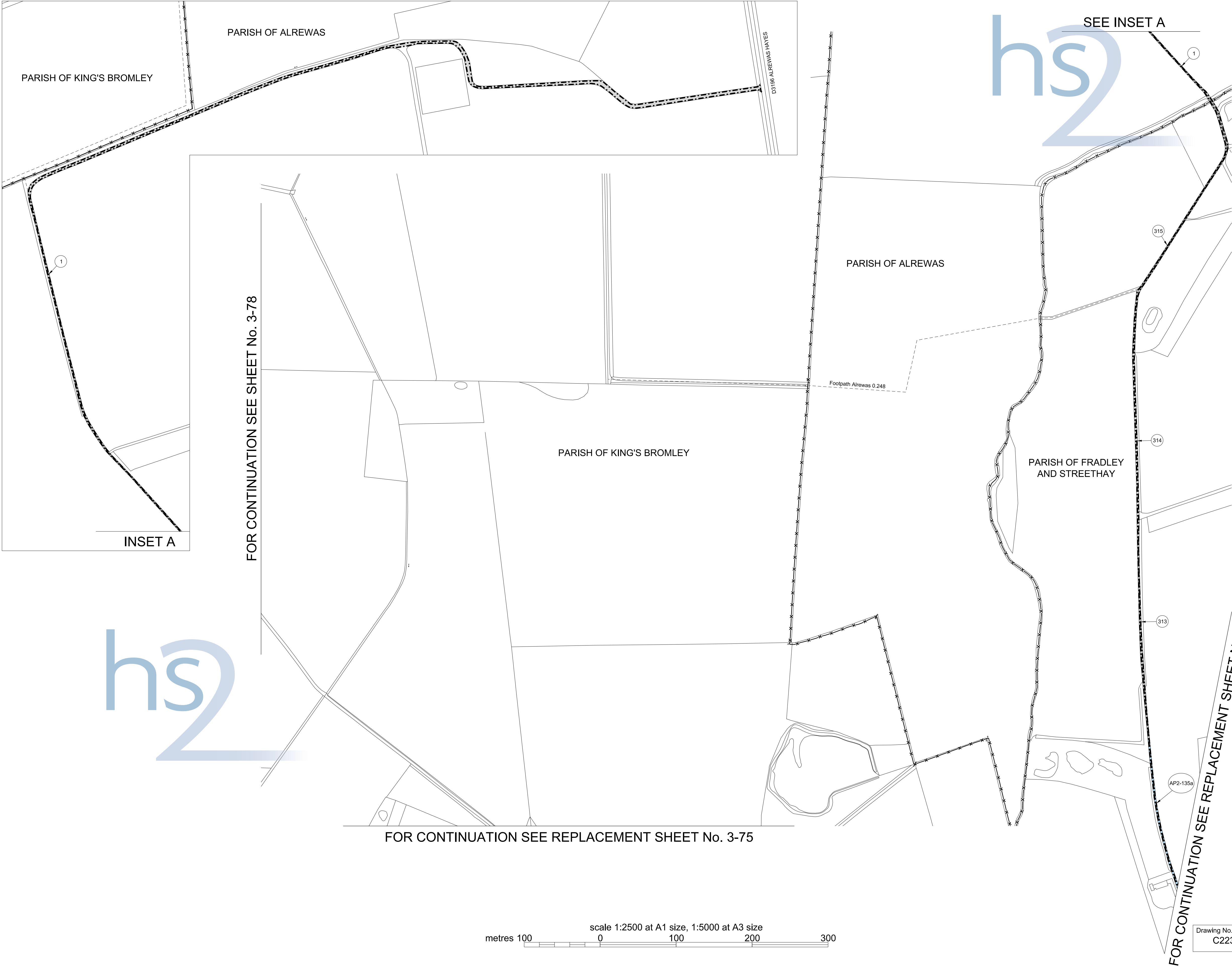
ADDITIONAL PROVISION
(JULY 2015)

The area enclosed by any limit of deviation or by any limit of land to be acquired or used is the area extending to the outer edge of the line marking those limits

This map is based upon ordnance survey material with the permission of ordnance survey on behalf of the controller of Her Majesty's stationery office crown copyright. Unauthorised reproduction infringes crown copyright and may lead to prosecution or civil proceedings (ordnance survey licence 100049190)

AMENDMENTS TO THIS SHEET
ARE AS FOLLOWS :-

Plot AP2-135a added in Parish of Fradley and Streethay
Plot 312 removed in Parish of Fradley and Streethay
Plots 123 and 149 removed in Parish of King's Bromley



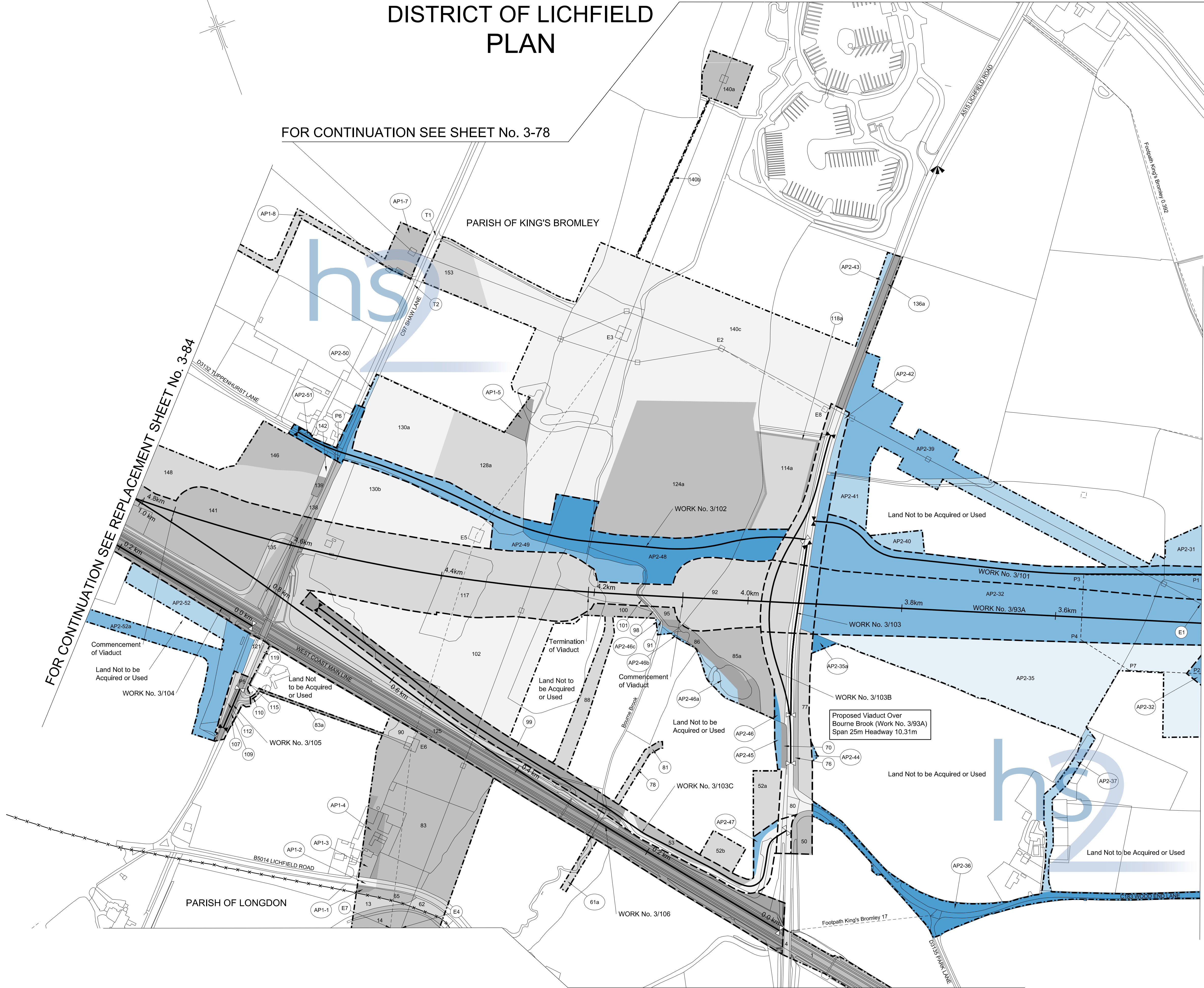
scale 1:2500 at A1 size, 1:5000 at A3 size
metres 100 0 100 200 300

Drawing No.
C223-CSI-HY-DGA-030-225701-AP02 RevAP02

COUNTY OF STAFFORDSHIRE
DISTRICT OF LICHFIELD
PLAN

FOR CONTINUATION SEE SHEET 3-78

FOR CONTINUATION SEE SHEET No. 3-78



REPLACEMENT SHEET No. 3-77

IN PARLIAMENT - SESSION 2015-16

HIGH SPEED RAIL
(LONDON - WEST MIDLANDS)
ADDITIONAL PROVISION
(JULY 2015)

Works Nos. 3/93A, 3/104, 3/106 (Railways)
Works Nos. 3/102, 3/103, 3/105 (Roads)
Works Nos. 3/101, 3/103C (Access Roads)
Work No. 3/103B (Temporary Road)

For Section of Work No. 3/93A see Replacement
Sheet No. 6-58
For Section of Work No. 3/101 see Replacement
Sheet No. 6-99
For Section of Work No. 3/102 see Replacement
Sheet No. 6-99
For Section of Work No. 3/103 see Replacement
Sheet No. 6-99
For Section of Work No. 3/103B see Sheet No. 6-100
For Section of Work No. 3/103C see Sheet No. 6-100
For Section of Work No. 3/104 see Sheet No. 6-60
For Section of Work No. 3/105 see Sheet No. 6-100
For Section of Work No. 3/106 see Sheet No. 6-61

The area enclosed by any limit of deviation or by any
limit of land to be acquired or used is the area extending
to the outer edge of the line marking those limits

This map is based upon ordnance survey material with the
permission of ordnance survey on behalf of the controller
of Her Majesty's stationery office crown copyright.
Unauthorised reproduction infringes crown
copyright and may lead to prosecution or civil proceedings
(ordnance survey licence 100049190)

JULY 2015 AMENDMENTS TO THIS SHEET
ARE AS FOLLOWS :-

Plots AP2-31, AP2-32, AP2-35, AP2-35a, AP2-36,
AP2-37, AP2-39, AP2-40, AP2-41, AP2-42, AP2-43,
AP2-44, AP2-45, AP2-46, AP2-46a, AP2-46b,
AP2-46c, AP2-47, AP2-48, AP2-49, AP2-50,
AP2-51, AP2-52, AP2-52a, 52a, 52b, 61a, 85a,
114a, 118a, 124a, 128a, 130a, 130b, 136a and 140c
added in Parish of King's Bromley
Plots 26, 45, 52, 61, 74, 85, 87, 89, 93, 105, 106,
111, 111a, 113, 114, 116, 118, 120, 124, 126, 128,
130, 132, 136, 140 and 150 removed in Parish of
King's Bromley
Works Nos. 3/93A, 3/101 and 3/102 added
Work No. 3/103 amended
Works Nos. 3/93 and 3/100 removed
Point E8 added

SEPTEMBER 2014 AMENDMENTS TO
THIS SHEET ARE AS FOLLOWS :-

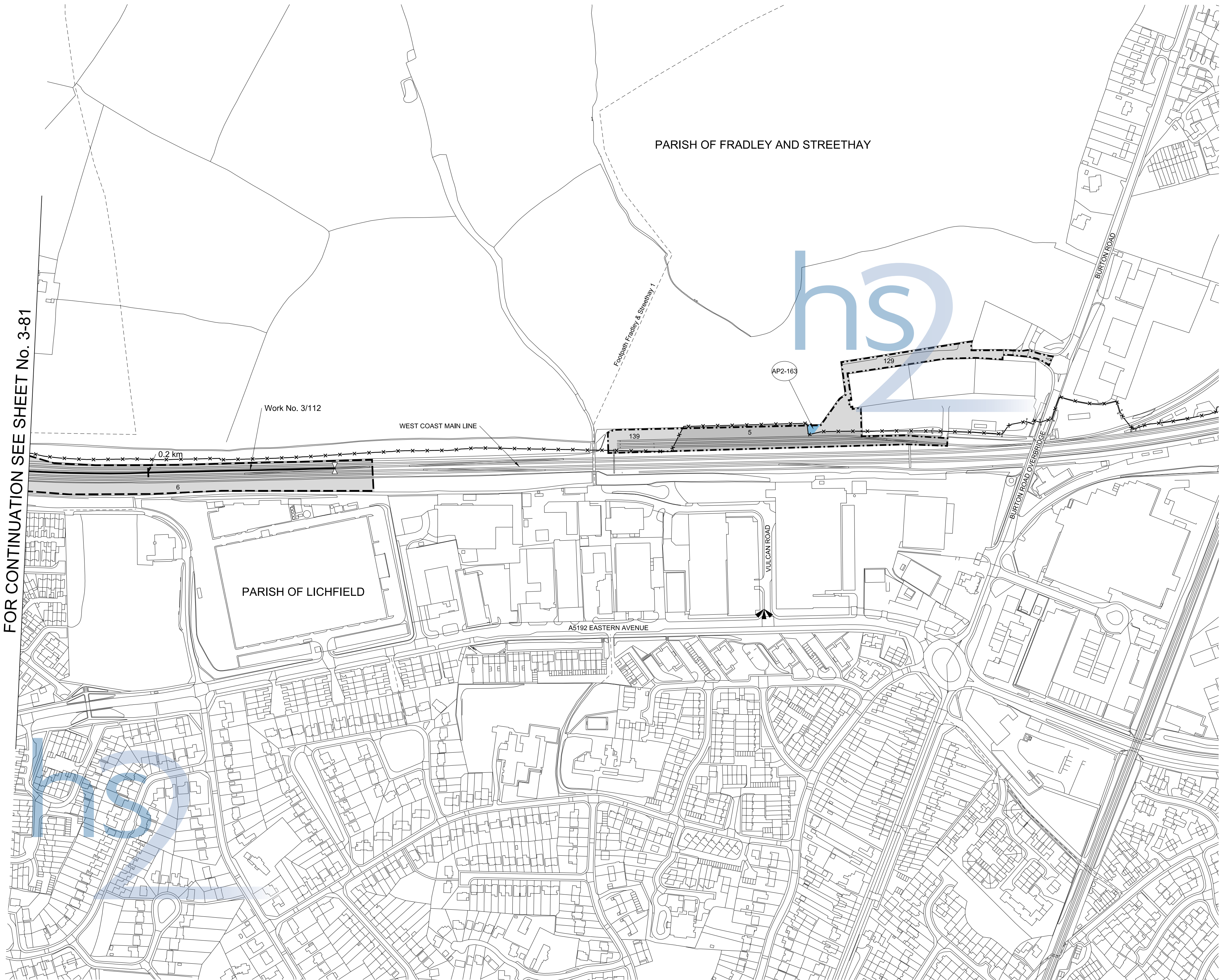
Plots AP1-1, AP1-2, AP1-3, AP1-4, AP1-5, AP1-7 and
AP1-8 added
Points T1 and T2 added

FOR CONTINUATION SEE REPLACEMENT SHEET No. 3-79

scale 1:2500 at A1 size, 1:5000 at A3 size
metres 100 0 100 200 300

Drawing No.
C223-CSI-HY-DGA-030-225900-AP02 RevAP02

COUNTY OF STAFFORDSHIRE
DISTRICT OF LICHFIELD
PLAN



REPLACEMENT SHEET No. 3-82

IN PARLIAMENT - SESSION 2015-16
HIGH SPEED RAIL
(LONDON - WEST MIDLANDS)
ADDITIONAL PROVISION
(JULY 2015)

Work No. 3/112 (Railway)
For Section of Work No. 3/112 see Sheet No. 6-67

The area enclosed by any limit of deviation or by any limit of land to be acquired or used is the area extending to the outer edge of the line marking those limits

This map is based upon ordnance survey material with the permission of ordnance survey on behalf of the controller of Her Majesty's stationery office crown copyright. Unauthorised reproduction infringes crown copyright and may lead to prosecution or civil proceedings (ordnance survey licence 100049190)

AMENDMENTS TO THIS SHEET
ARE AS FOLLOWS :-

Plot AP2-163 added in Parish of Fradley and Streethay

scale 1:2500 at A1 size, 1:5000 at A3 size
metres 100 0 100 200 300

Drawing No. C223-CSI-HY-DGA-030-225303-AP02 RevAP02

COUNTY OF STAFFORDSHIRE
DISTRICT OF LICHFIELD
PLAN

REPLACEMENT SHEET No. 3-84

IN PARLIAMENT - SESSION 2015-16

HIGH SPEED RAIL
(LONDON - WEST MIDLANDS)
ADDITIONAL PROVISION
(JULY 2015)

Works Nos. 3/93A, 3/104, 3/106 (Railways)

For Section of Work No. 3/93A see Replacement
Sheet No. 6-59

For Section of Work No. 3/104 see Sheet No. 6-60

For Section of Work No. 3/106 see Sheet No. 6-61

The area enclosed by any limit of deviation or by any
limit of land to be acquired or used is the area extending
to the outer edge of the line marking those limits

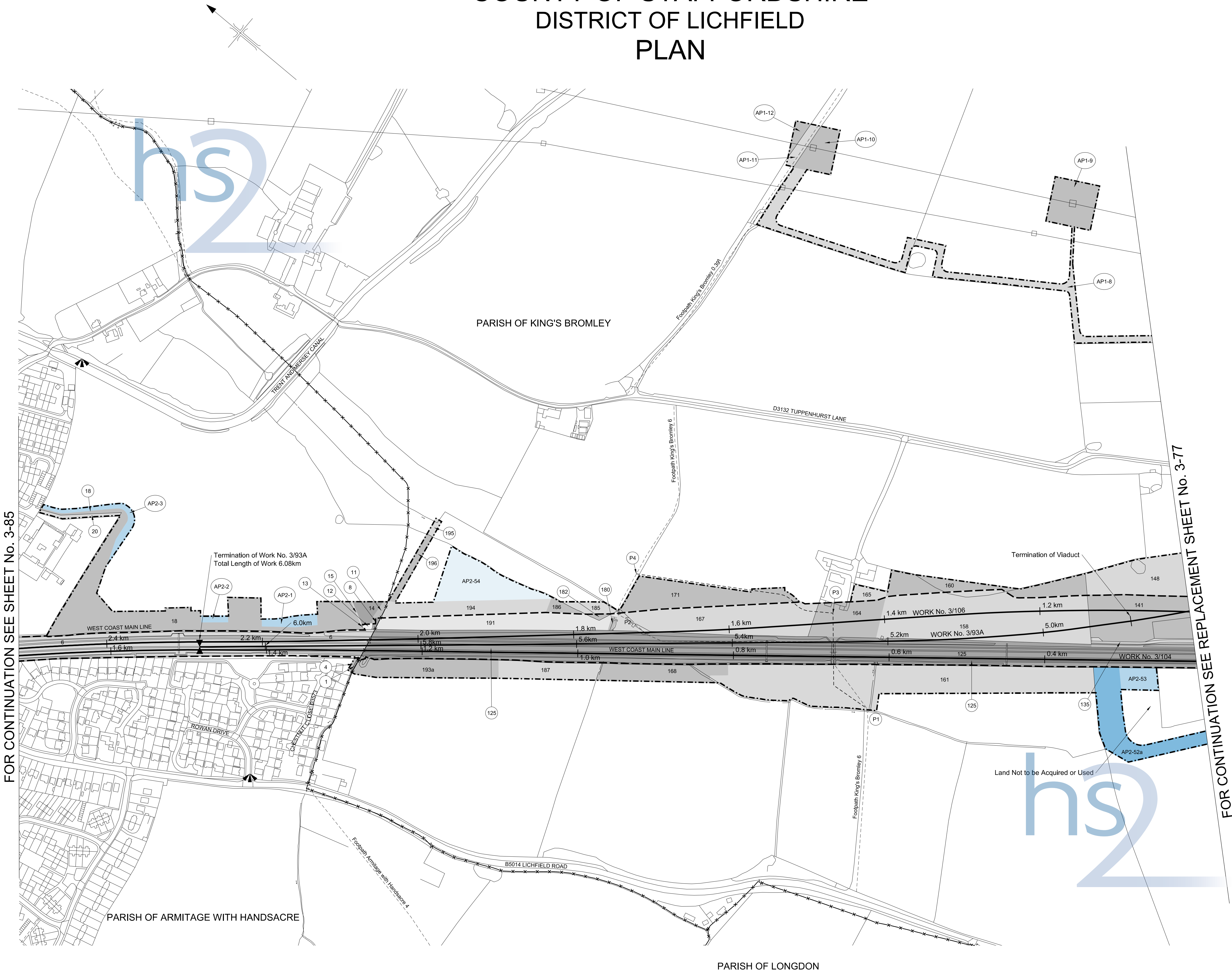
This map is based upon ordnance survey material with the
permission of ordnance survey on behalf of the controller
of Her Majesty's stationery office crown copyright.
Unauthorised reproduction infringes crown
copyright and may lead to prosecution or civil proceedings
(ordnance survey licence 100049190)

JULY 2015 AMENDMENTS TO THIS SHEET
ARE AS FOLLOWS :-

Plots AP2-1, AP2-2 and AP2-3 added in Parish of
Armitage with Handsacre
Plots AP2-52a, AP2-53, AP2-54 and 193a added in
Parish of King's Bromley
Plots 132, 190 and 193 removed in Parish of King's
Bromley
Work No. 3/93A added
Work No. 3/93 removed

SEPTEMBER 2014 AMENDMENTS TO
THIS SHEET ARE AS FOLLOWS :-

Plots AP1-8, AP1-9, AP1-10, AP1-11 and AP1-12
added




scale 1:2500 at A1 size, 1:5000 at A3 size

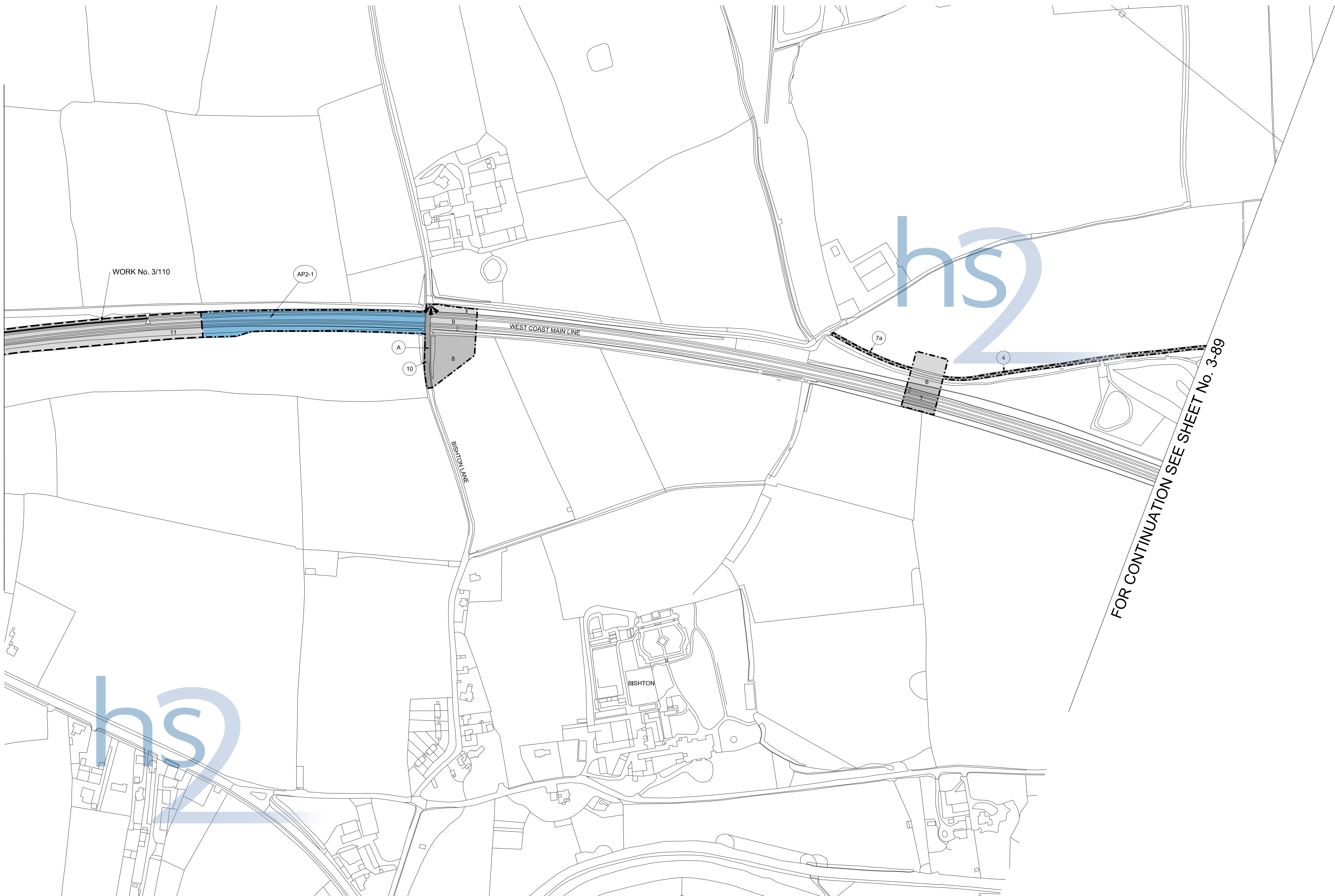
metres 100 0 100 200 300

Drawing No.
C223-CSI-HY-DGA-030-226100-AP02 RevAP02

COUNTY OF STAFFORDSHIRE
DISTRICT OF STAFFORD
PARISH OF COLWICH
PLAN



FOR CONTINUATION SEE REPLACEMENT SHEET No. 3-91



REPLACEMENT SHEET No. 3-90

IN PARLIAMENT - SESSION 2015-16

HIGH SPEED RAIL
(LONDON - WEST MIDLANDS)

ADDITIONAL PROVISION
(JULY 2015)

Works No. 3/110 (Railway)

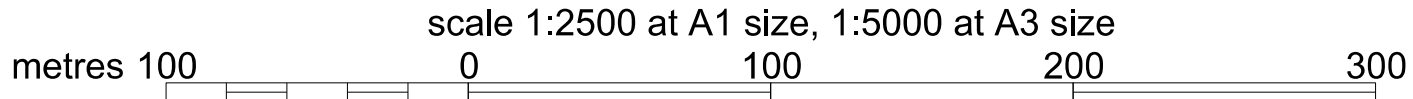
For Section of Work No. 3/110 see Sheet No. 6-66

The area enclosed by any limit of deviation or by any limit of land to be acquired or used is the area extending to the outer edge of the line marking those limits

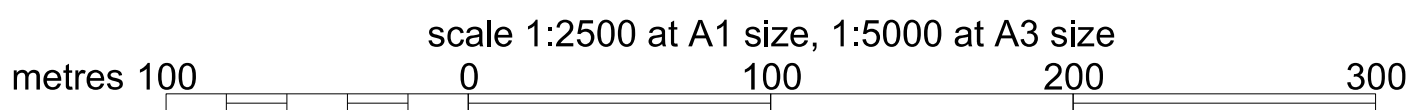
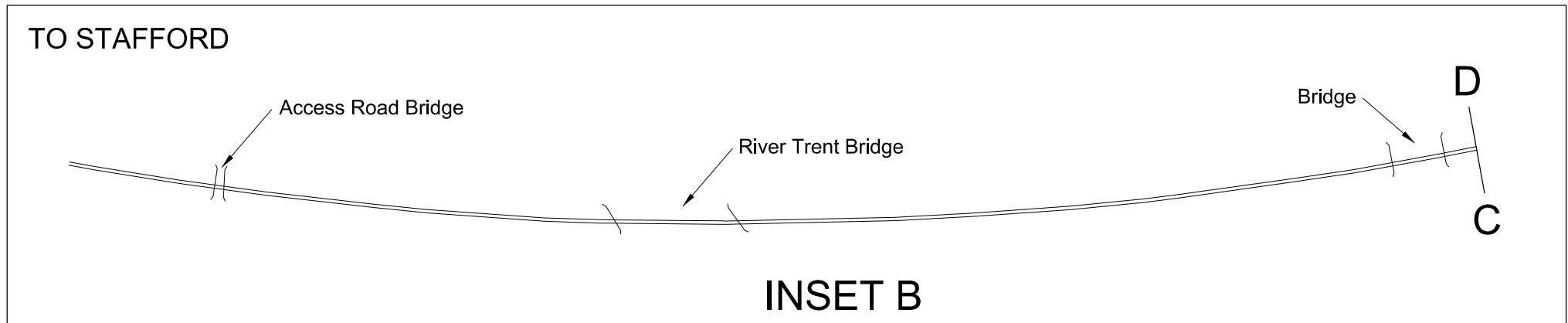
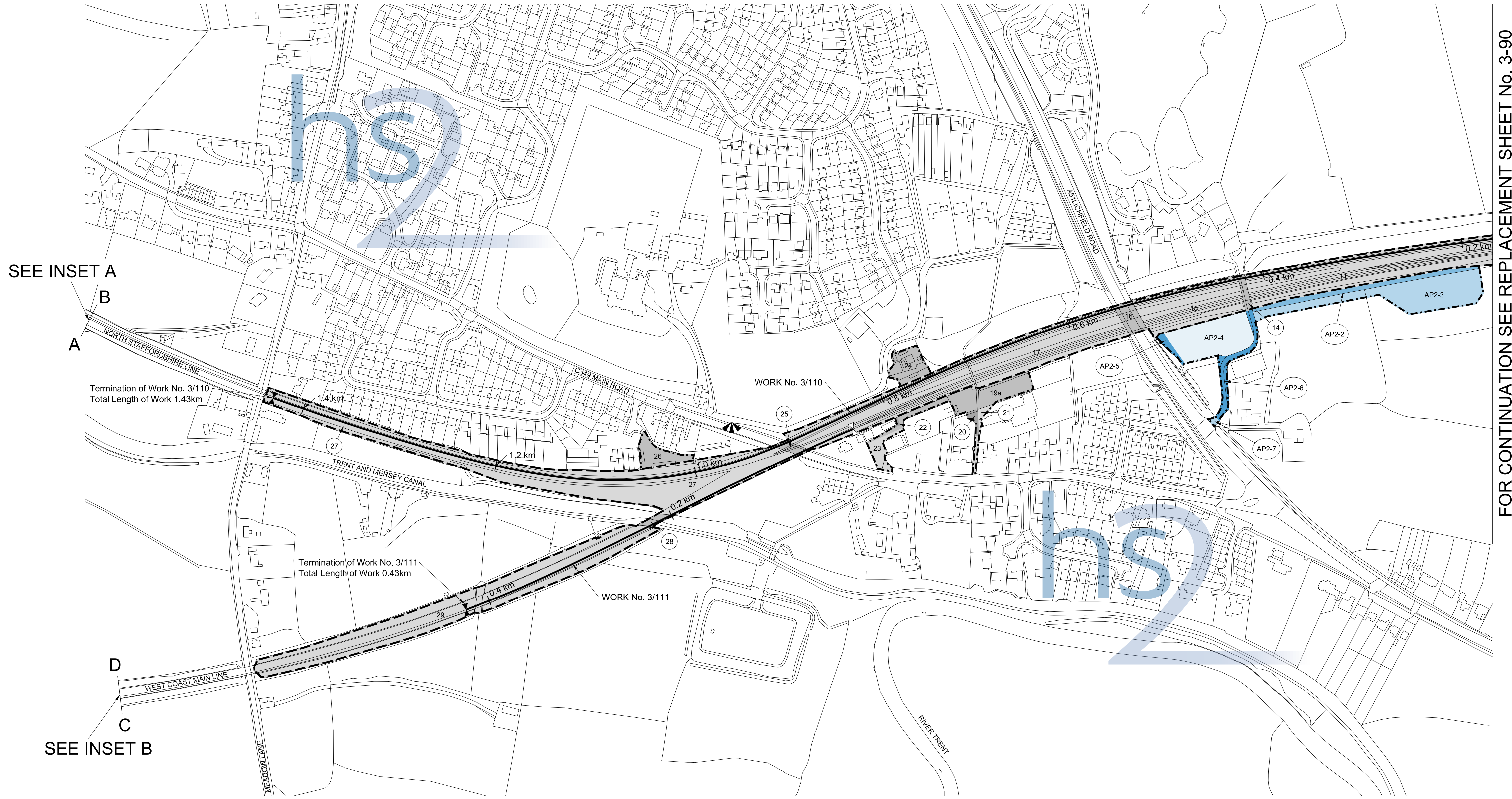
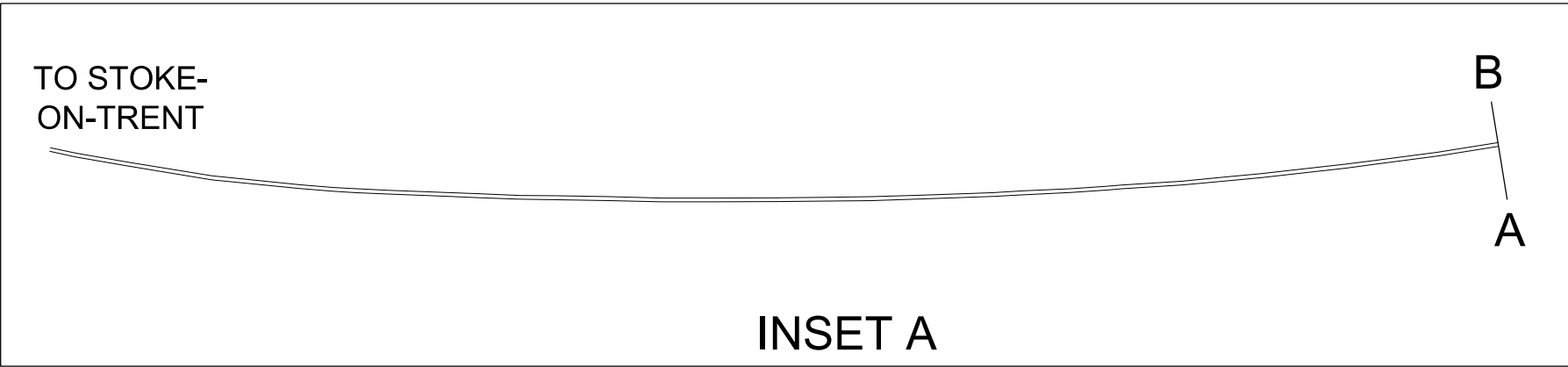

This map is based upon ordnance survey material with the permission of ordnance survey on behalf of the controller of Her Majesty's stationery office crown copyright. Unauthorised reproduction infringes crown copyright and may lead to prosecution or civil proceedings (ordnance survey licence 100049190)

AMENDMENTS TO THIS SHEET
ARE AS FOLLOWS :-

Plot AP2-1 added



COUNTY OF STAFFORDSHIRE
DISTRICT OF STAFFORD
PARISH OF COLWICH
PLAN



REPLACEMENT SHEET No. 3-91

IN PARLIAMENT - SESSION 2015-16

HIGH SPEED RAIL
(LONDON - WEST MIDLANDS)

ADDITIONAL PROVISION
(JULY 2015)

Works Nos. 3/110, 3/111 (Railways)

For Section of Work No. 3/110 see Sheet No. 6-66
For Section of Work No. 3/111 see Sheet No. 6-66

The area enclosed by any limit of deviation or by any limit of land to be acquired or used is the area extending to the outer edge of the line marking those limits

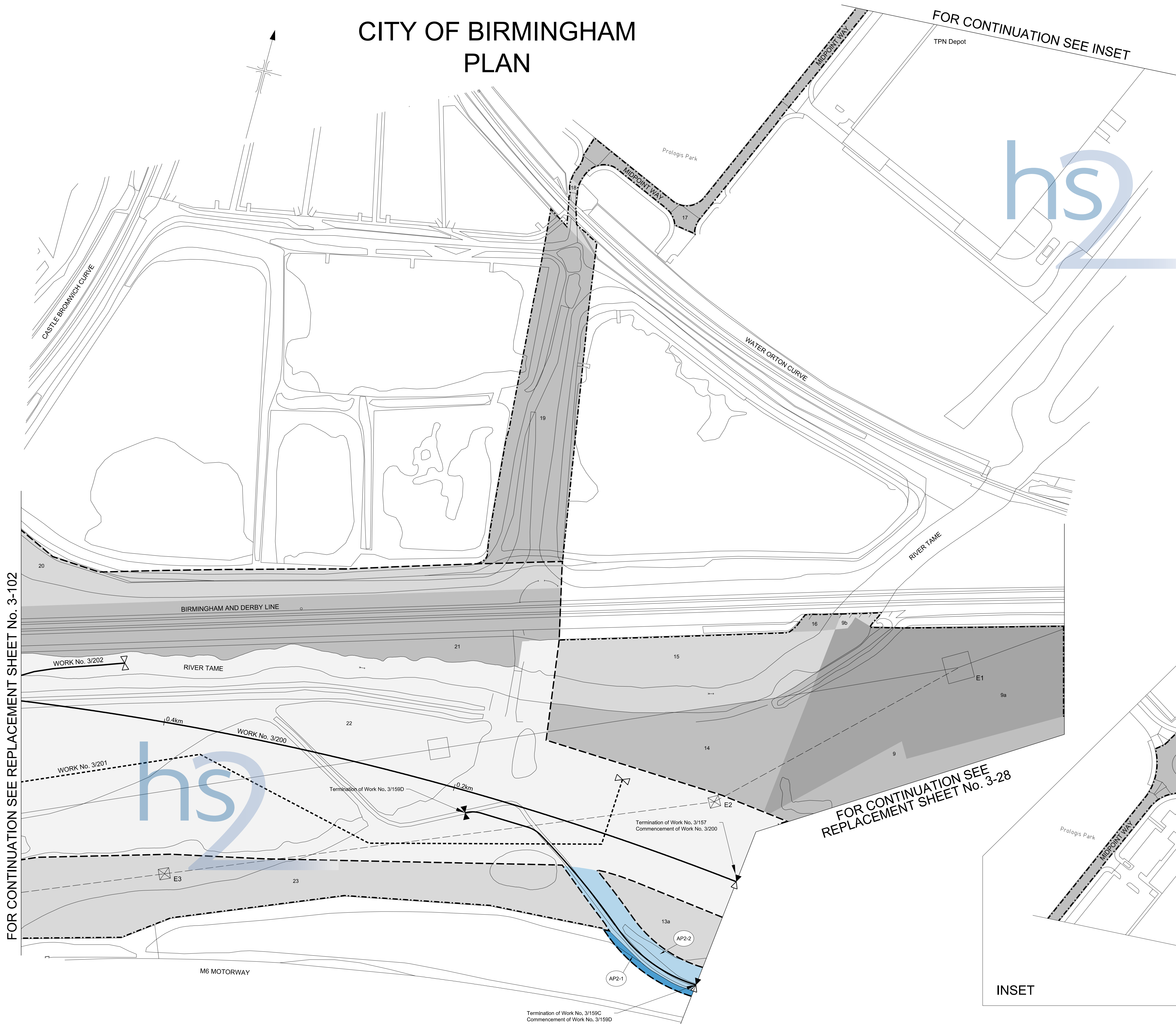
This map is based upon ordnance survey material with the permission of ordnance survey on behalf of the controller of Her Majesty's stationery office crown copyright. Unauthorised reproduction infringes crown copyright and may lead to prosecution or civil proceedings (ordnance survey licence 100049190)

AMENDMENTS TO THIS SHEET
ARE AS FOLLOWS :-

Plots AP2-2, AP2-3, AP2-4, AP2-5, AP2-6, AP2-7 and 19a added
Plots 12, 13, 18 and 19 removed

FOR CONTINUATION SEE REPLACEMENT SHEET No. 3-90

CITY OF BIRMINGHAM
PLAN



REPLACEMENT SHEET No. 3-101

IN PARLIAMENT - SESSION 2015-16

HIGH SPEED RAIL
(LONDON - WEST MIDLANDS)
ADDITIONAL PROVISION
(JULY 2015)

Work No. 3/200 (Railway)
Work No. 3/201 (Fuel Pipeline)
Work No. 3/202 (Watercourse)
Work No. 3/159D (Access Road)

For Section of Work No. 3/200 see Sheet No. 6-101
For Section of Work No. 3/201 see Sheet No. 6-103
For Section of Work No. 3/202 see Sheet No. 6-102
For Section of Work No. 3/159D see
Replacement Sheet No. 6-85

The area enclosed by any limit of deviation or by any
limit of land to be acquired or used is the area extending
to the outer edge of the line marking those limits

This map is based upon Ordnance Survey material with the
permission of Ordnance Survey on behalf of the Controller
of Her Majesty's Stationary Office Crown Copyright.
Unauthorised reproduction infringes Crown
Copyright and may lead to prosecution or civil proceedings
(Ordnance Survey Licence 10049190)

AMENDMENTS TO THIS SHEET
ARE AS FOLLOWS :-

Work No. 3/159D added

Plot 13 removed

Plots 13a, AP2-1 and AP2-2 added

Scale 1:1250 at A1 size, 1:2500 at A3 size

metres 50 0 50 100 150

Drawing No. C224-ARP-HY-DPL-040-126800-AP02 RevAP02

CITY OF BIRMINGHAM
PLAN

REPLACEMENT SHEET No. 3-112

IN PARLIAMENT - SESSION 2015-16

HIGH SPEED RAIL
(LONDON - WEST MIDLANDS)
ADDITIONAL PROVISION
(JULY 2015)

Works Nos. 3/205, 3/205A, 3/205B,
3/209A, 3/210 (Railways)
Work No. 3/211 (Sewer)
Works Nos. 3/215, 3/215A (Roads)
Work No. 3/215B (Access Road)
Work No. 3/216 (Bridge)
Work No. 3/217 (Watercourse)
Work No. 3/217A (Gas Main)

For Section of Work No. 3/205 see Sheet No. 6-118
For Section of Work No. 3/205A see Sheet No. 6-111
For Section of Work No. 3/205B see Sheet No. 6-113
For Section of Work No. 3/209A see Sheet No. 6-114
For Section of Work No. 3/211 see Sheet No. 6-119
For Section of Work No. 3/210 see Sheet No. 6-117
For Section of Work No. 3/215 see Sheet No. 6-120
For Section of Work No. 3/215A see Sheet No. 6-120
For Section of Work No. 3/215B see Sheet No. 6-120
For Section of Work No. 3/216 see Sheet No. 6-121
For Section of Work No. 3/217 see Sheet No. 6-121
For Section of Work No. 3/217A see Sheet No. 6-121

The area enclosed by any limit of deviation or by any
limit of land to be acquired or used is the area extending
to the outer edge of the line marking those limits

This map is based upon Ordnance Survey material with the
permission of Ordnance Survey on behalf of the Controller
of Her Majesty's Stationary Office Crown Copyright.
Unauthorised reproduction infringes Crown
Copyright and may lead to prosecution or civil proceedings
(Ordnance Survey Licence 10049190)

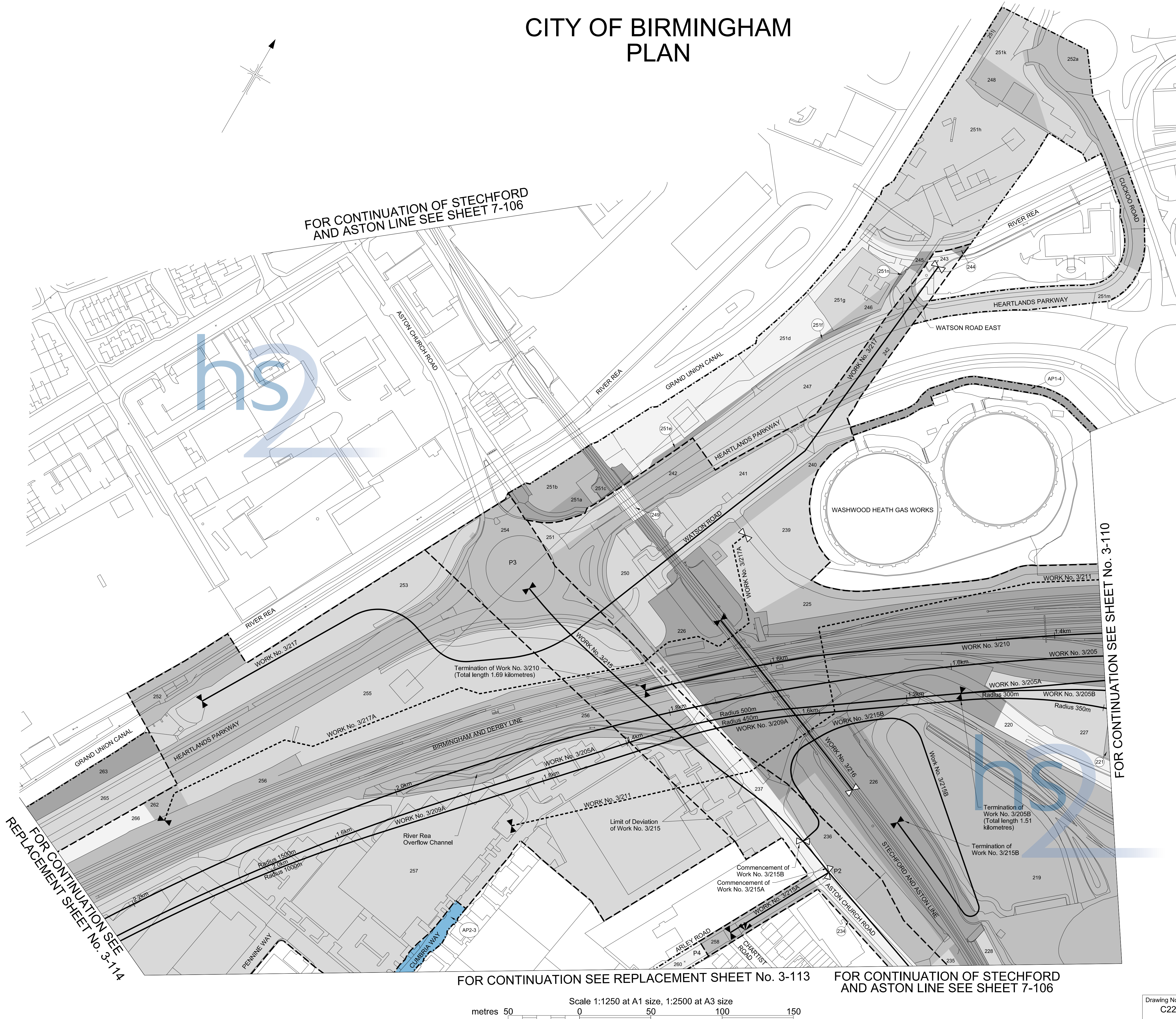
JULY 2015 AMENDMENTS TO THIS SHEET
ARE AS FOLLOWS :-

Plot AP2-3 added

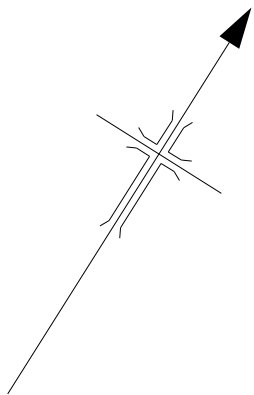
LOD for Work No. 3/215 amended

SEPTEMBER 2014 AMENDMENTS TO
THIS SHEET ARE AS FOLLOWS :-

Plot AP1-4 added



CITY OF BIRMINGHAM
PLAN



REPLACEMENT SHEET No. 3-113

IN PARLIAMENT - SESSION 2015-16

HIGH SPEED RAIL
(LONDON - WEST MIDLANDS)

ADDITIONAL PROVISION
(JULY 2015)

Work No. 3/215 (Road)

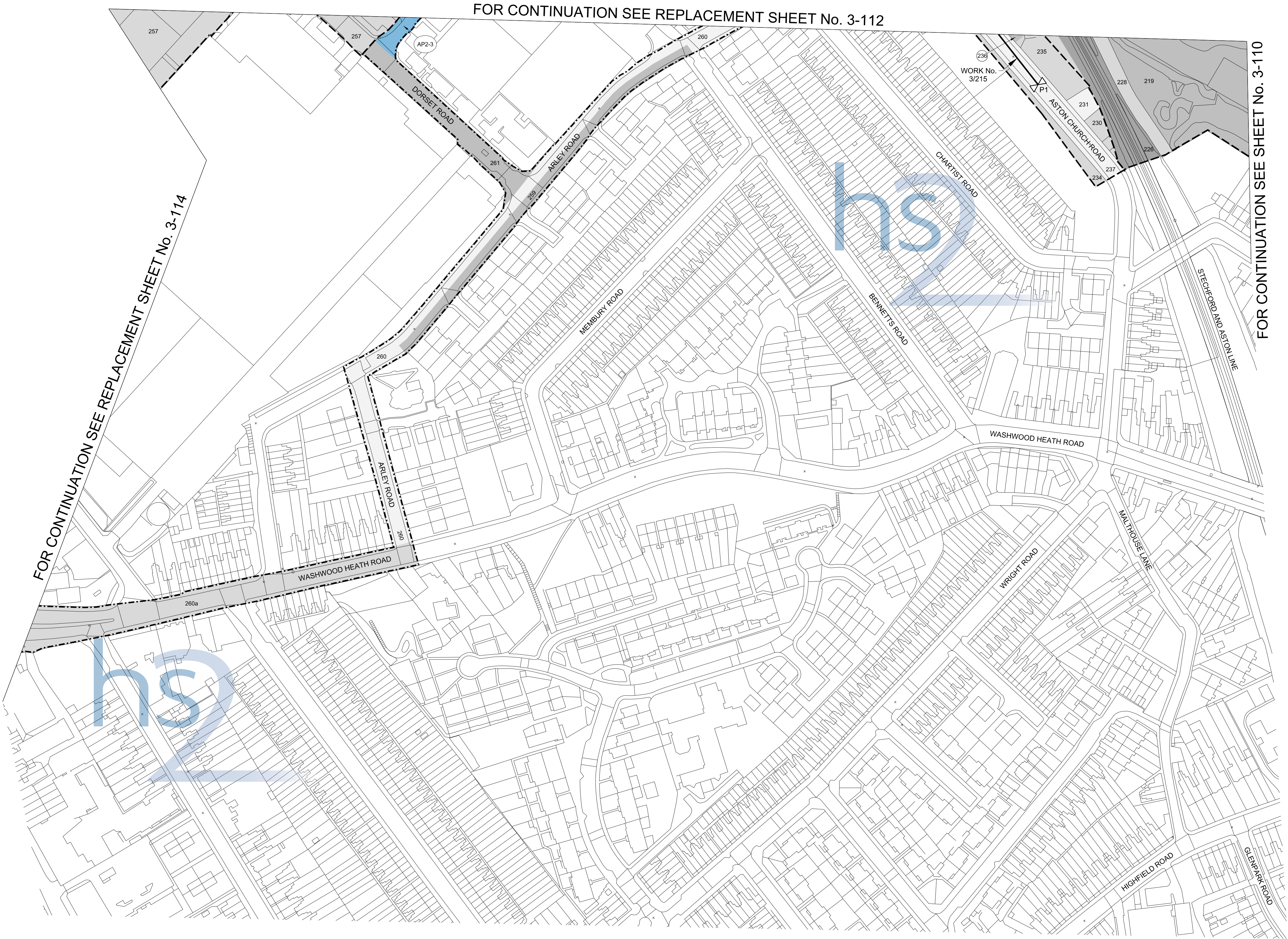
For Section of Work No. 3/215 see Sheet No. 6-120

The area enclosed by any limit of deviation or by any limit of land to be acquired or used is the area extending to the outer edge of the line marking those limits

This map is based upon Ordnance Survey material with the permission of Ordnance Survey on behalf of the Controller of Her Majesty's Stationary Office Crown Copyright. Unauthorised reproduction infringes Crown Copyright and may lead to prosecution or civil proceedings (Ordnance Survey Licence 10049190)

AMENDMENTS TO THIS SHEET
ARE AS FOLLOWS :-

Plot AP2-3 added



CITY OF BIRMINGHAM
PLAN

REPLACEMENT SHEET No. 3-114

IN PARLIAMENT - SESSION 2015-16

HIGH SPEED RAIL
(LONDON - WEST MIDLANDS)
ADDITIONAL PROVISION
(JULY 2015)

Works Nos. 3/205, 3/205A, 3/209A, 3/218,
3/224 (Railways)

Work No. 3/220 (Road)

Works Nos. 3/220A, 3/220B, 3/221 (Access Roads)

Works Nos. 3/212, 3/219, 3/222 (Sewers)

For Section of Work No. 3/205 see Sheet No. 6-122
For Section of Work No. 3/205A see Sheet No. 6-112
For Section of Work No. 3/209A see Sheet No. 6-114
For Section of Work No. 3/212 see Sheet No. 6-124
For Section of Work No. 3/218 see Sheet No. 6-123
For Section of Work No. 3/219 see Sheet No. 6-124
For Section of Work No. 3/220 see Sheet No. 6-123
For Section of Work No. 3/220A see Sheet No. 6-123
For Section of Work No. 3/220B see Sheet No. 6-124
For Section of Work No. 3/221 see Sheet No. 6-124
For Section of Work No. 3/222 see Sheet No. 6-124
For Section of Work No. 3/224 see Sheet No. 6-125

The area enclosed by any limit of deviation or by any limit of land to be acquired or used is the area extending to the outer edge of the line marking those limits

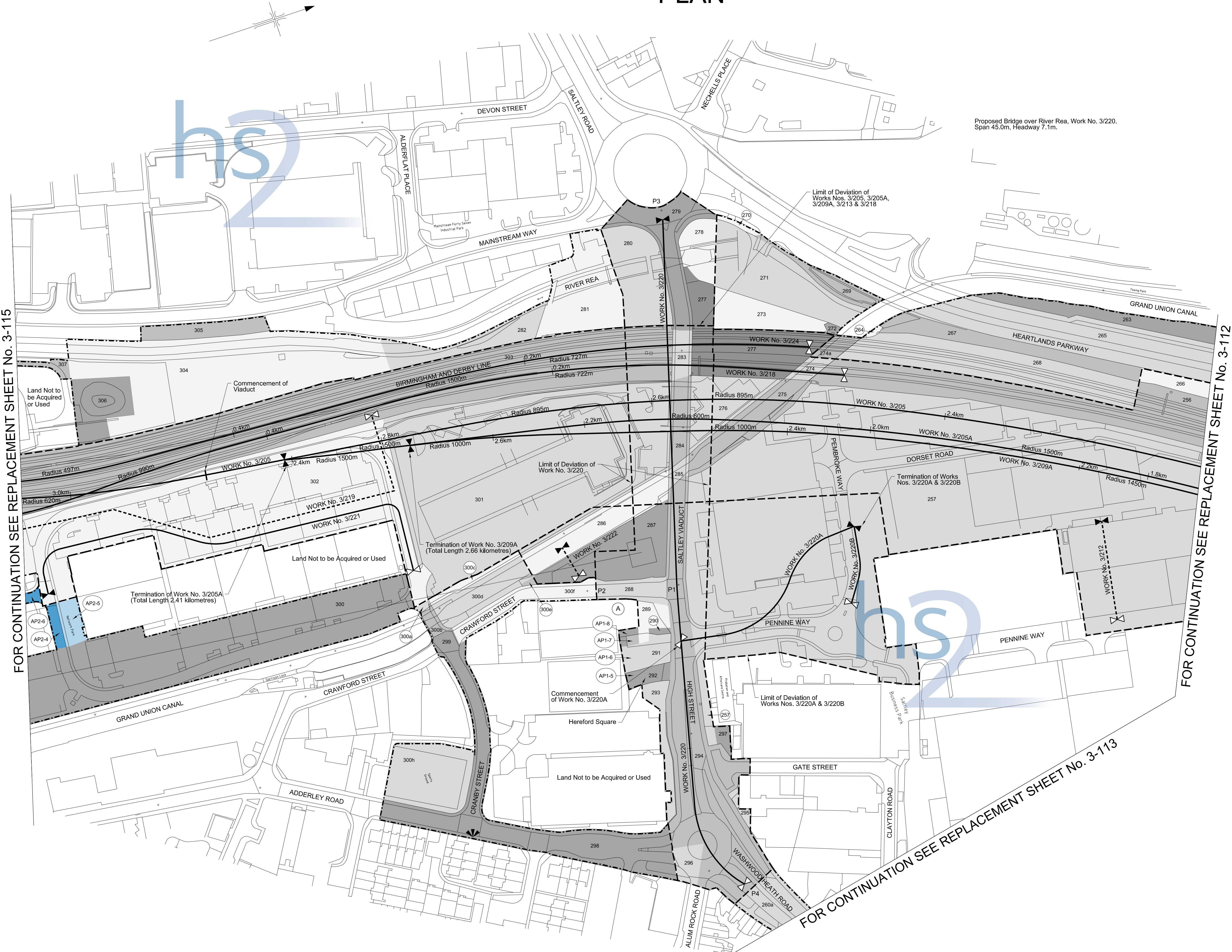
This map is based upon Ordnance Survey material with the permission of Ordnance Survey on behalf of the Controller of Her Majesty's Stationary Office Crown Copyright. Unauthorised reproduction infringes Crown Copyright and may lead to prosecution or civil proceedings (Ordnance Survey Licence 10049190)

JULY 2015 AMENDMENTS TO THIS SHEET
ARE AS FOLLOWS :-

Plots AP2-4, AP2-5 and AP2-6 added

SEPTEMBER 2014 AMENDMENTS TO
THIS SHEET ARE AS FOLLOWS :-

Plots AP1-5, AP1-6, AP1-7 and AP1-8 added



Scale 1:1250 at A1 size, 1:2500 at A3 size

metres 50 0 50 100 150

Drawing No. C224-ARP-HY-DPL-040-127800-AP02 RevAP02

CITY OF BIRMINGHAM
PLAN

REPLACEMENT SHEET No. 3-115

IN PARLIAMENT - SESSION 2015-16

HIGH SPEED RAIL
(LONDON - WEST MIDLANDS)
ADDITIONAL PROVISION
(JULY 2015)

Works Nos. 3/205, 3/218, 3/223, 3/224 (Railways)
Works Nos. 3/219, 3/230, 3/231 (Sewers)

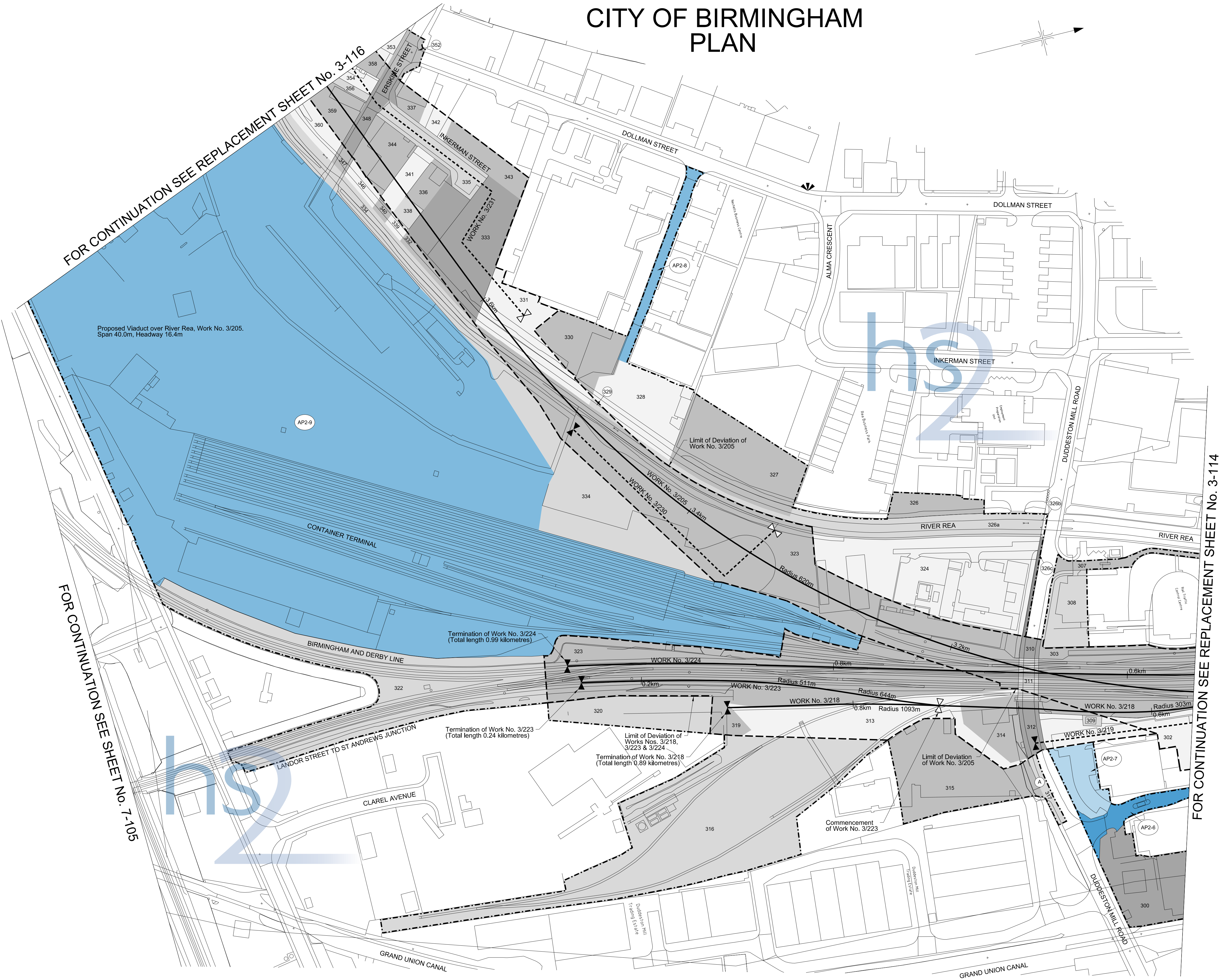
For Section of Work No. 3/205 see Sheet No. 6-122
For Section of Work No. 3/218 see Sheet No. 6-123
For Section of Work No. 3/219 see Sheet No. 6-124
For Section of Work No. 3/223 see Sheet No. 6-124
For Section of Work No. 3/224 see Sheet No. 6-125
For Section of Work No. 3/230 see Sheet No. 6-125
For Section of Work No. 3/231 see Sheet No. 6-125

The area enclosed by any limit of deviation or by any
limit of land to be acquired or used is the area extending
to the outer edge of the line marking those limits

This map is based upon Ordnance Survey material with the
permission of Ordnance Survey on behalf of the Controller
of Her Majesty's Stationery Office Crown Copyright.
Unauthorised reproduction infringes Crown
Copyright and may lead to prosecution or civil proceedings
(Ordnance Survey Licence 10049190)

AMENDMENTS TO THIS SHEET
ARE AS FOLLOWS :-

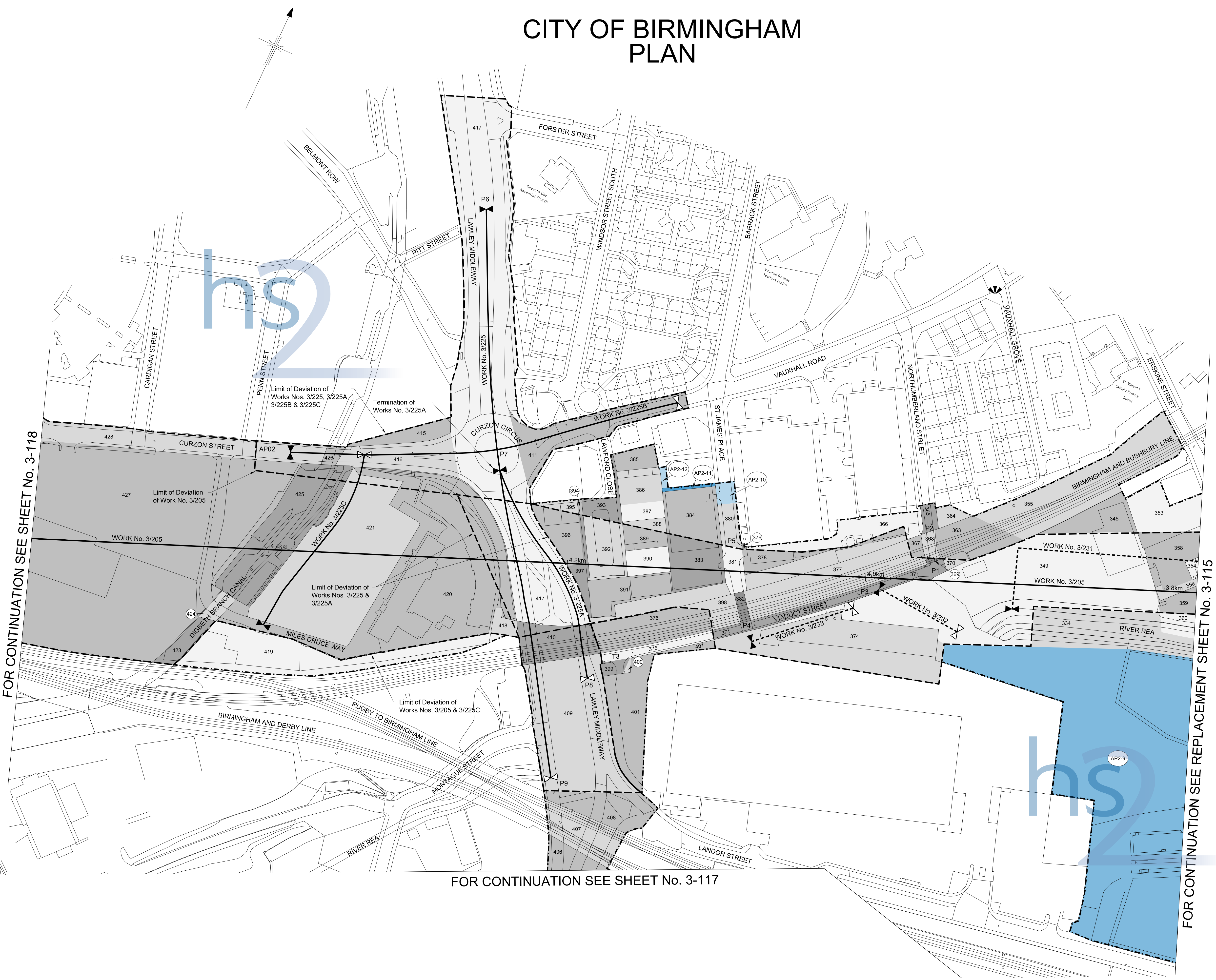
Plots AP2-6, AP2-7, AP2-8 and AP2-9 added



Scale 1:1250 at A1 size, 1:2500 at A3 size
metres 50 0 50 100 150

Drawing No. C224-ARP-HY-DPL-040-127900-AP02 RevAP02

CITY OF BIRMINGHAM PLAN



REPLACEMENT SHEET No. 3-116

IN PARLIAMENT - SESSION 2015-16

HIGH SPEED RAIL
(LONDON - WEST MIDLANDS)

ADDITIONAL PROVISION
(JULY 2015)

Work No. 3/205 (Railway)
Works Nos. 3/225, 3/225A, 3/225B, 3/225C (Roads)
Works Nos. 3/231, 3/232, 3/233 (Sewers)

For Section of Work No. 3/205 see Sheet No. 6-126
For Section of Work No. 3/225 see Sheet No. 6-127
For Section of Work No. 3/225A see Sheet No. 6-127
For Section of Work No. 3/225B see Sheet No. 6-127
For Section of Work No. 3/225C see Sheet No. 6-127
For Section of Work No. 3/231 see Sheet No. 6-125
For Section of Work No. 3/232 see Sheet No. 6-127
For Section of Work No. 3/233 see Sheet No. 6-127

The area enclosed by any limit of deviation or by any
limit of land to be acquired or used is the area extending
to the outer edge of the line marking those limits

This map is based upon Ordnance Survey material with the
permission of Ordnance Survey on behalf of the Controller
of Her Majesty's Stationery Office Crown Copyright.
Unauthorised reproduction infringes Crown
Copyright and may lead to prosecution or civil proceedings
(Ordnance Survey Licence 10049190)

AMENDMENTS TO THIS SHEET
ARE AS FOLLOWS :-

Plots AP2-9, AP2-10, AP2-11 and AP2-12 added

FOR CONTINUATION SEE SHEET No. 3-117

FOR CONTINUATION SEE REPLACEMENT SHEET No. 3-115

FOR CONTINUATION SEE SHEET No. 3-118

Scale 1:1250 at A1 size, 1:2500 at A3 size
metres 50 0 50 100 150

Drawing No.
C224-ARP-HY-DPL-040-128000-AP02 Rev AP02