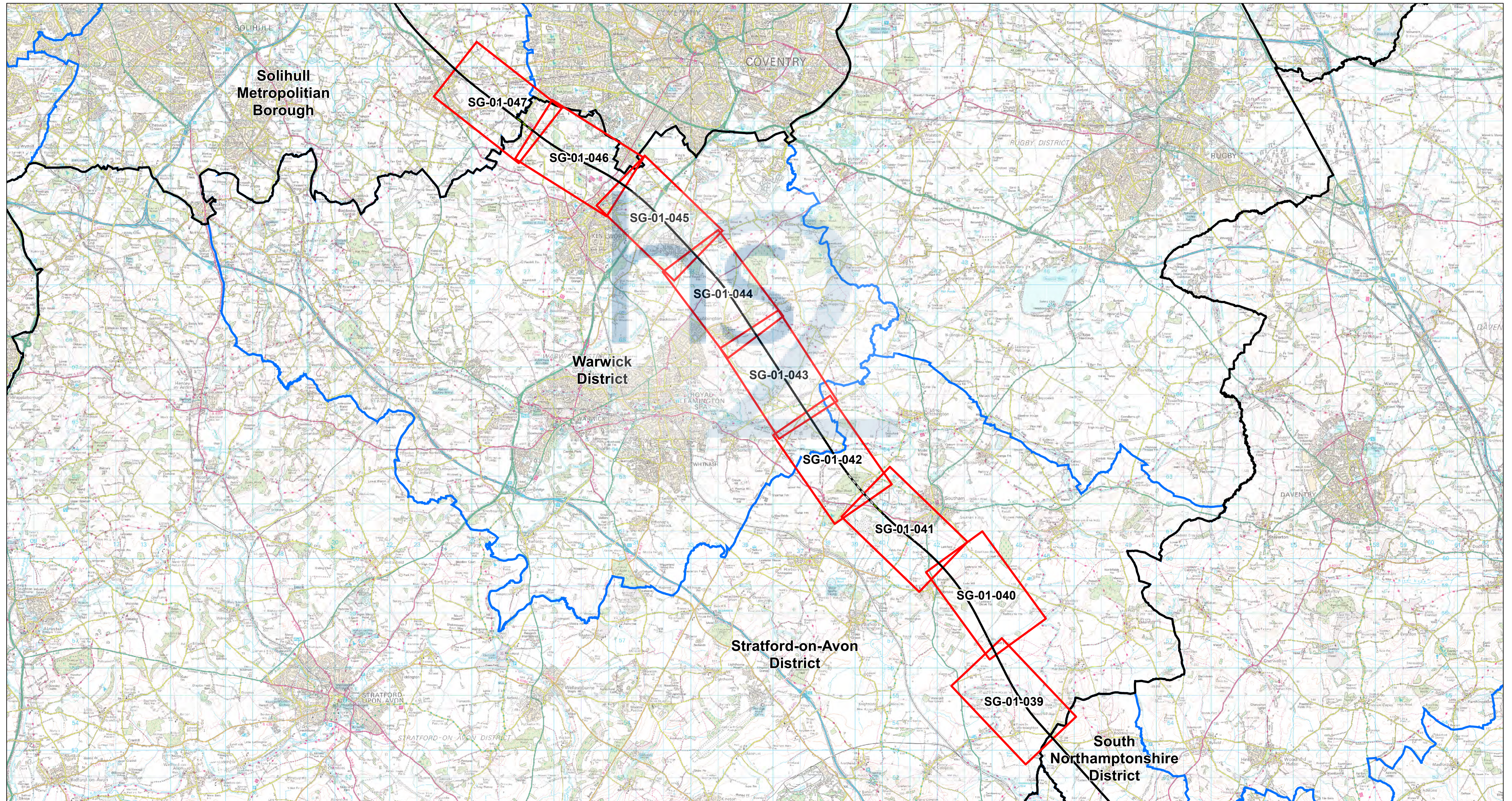


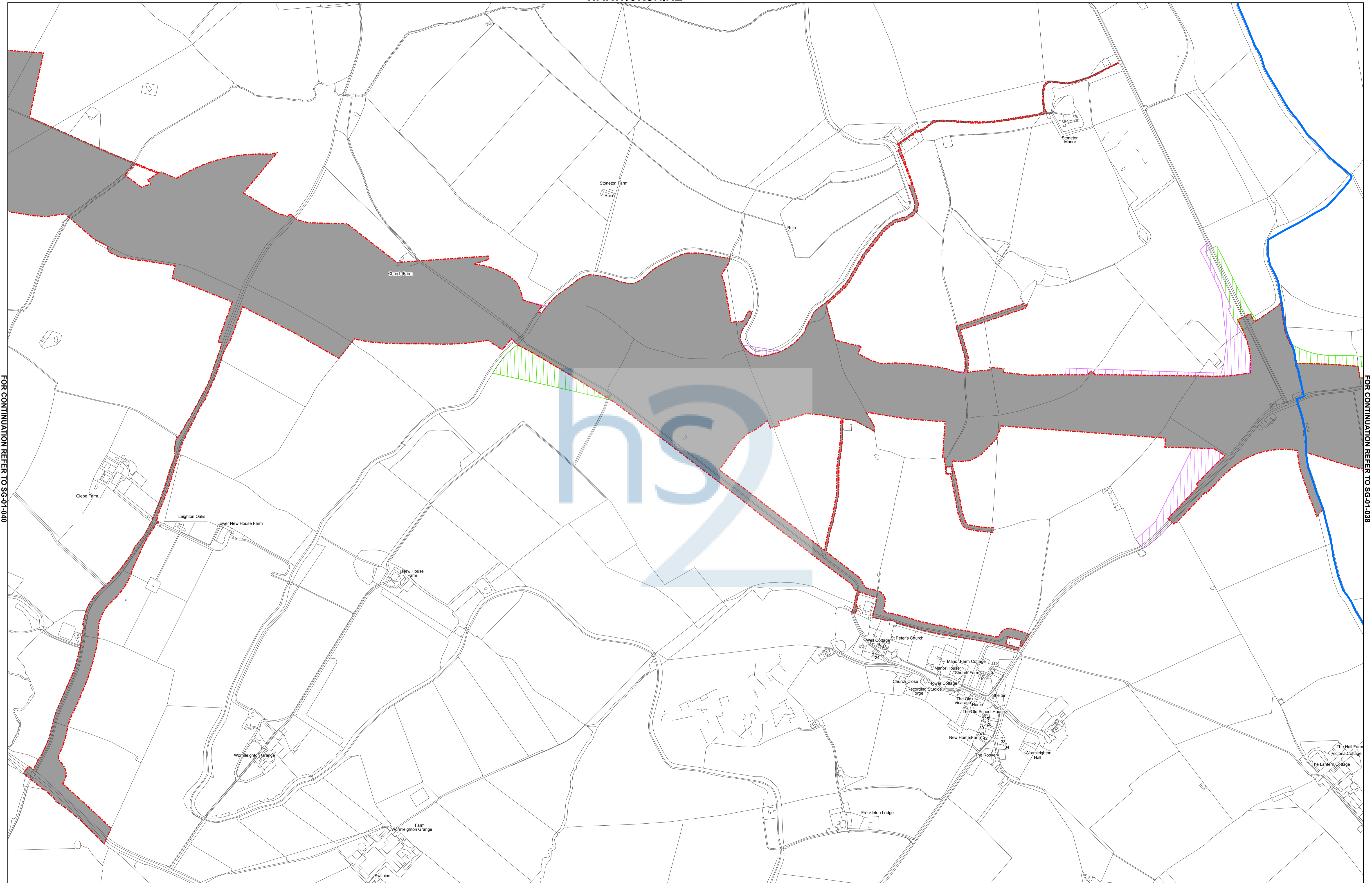
# HIGH SPEED TWO SAFEGUARDING DIRECTIONS & EXTENDED HOMEOWNER PROTECTION ZONES

**AUGUST 2016  
VOLUME 4  
WARWICKSHIRE  
KEY PLAN**



● Connection ● HS2 Depot ● HS2 Station — Route on surface - - - Route in tunnel - - - Route in green tunnel □ County boundary □ District/Borough boundary

LWM-HS2-PL-MAP-000-000085-P02



FOR CONTINUATION REFER TO SG-01-040

FOR CONTINUATION REFER TO SG-01-038

**Legend**

- Limits of Land Subject to Safeguarding Direction
- Safeguarded Area: Surface
- Safeguarded Area: Sub-surface
- Extended Homeowner Protection Zone 2
- Extended Homeowner Protection Zone 1
- District/Borough boundary

Map Number	SG-01-039
Map Name	High Speed Two Phase One Safeguarding Directions
Date of Issue	AUGUST 2016

HS2 Ltd accept no responsibility for any circumstances, which arise from the reproduction of this map after alteration, amendment or abbreviation or if it is issued in part or issued incomplete in any way.

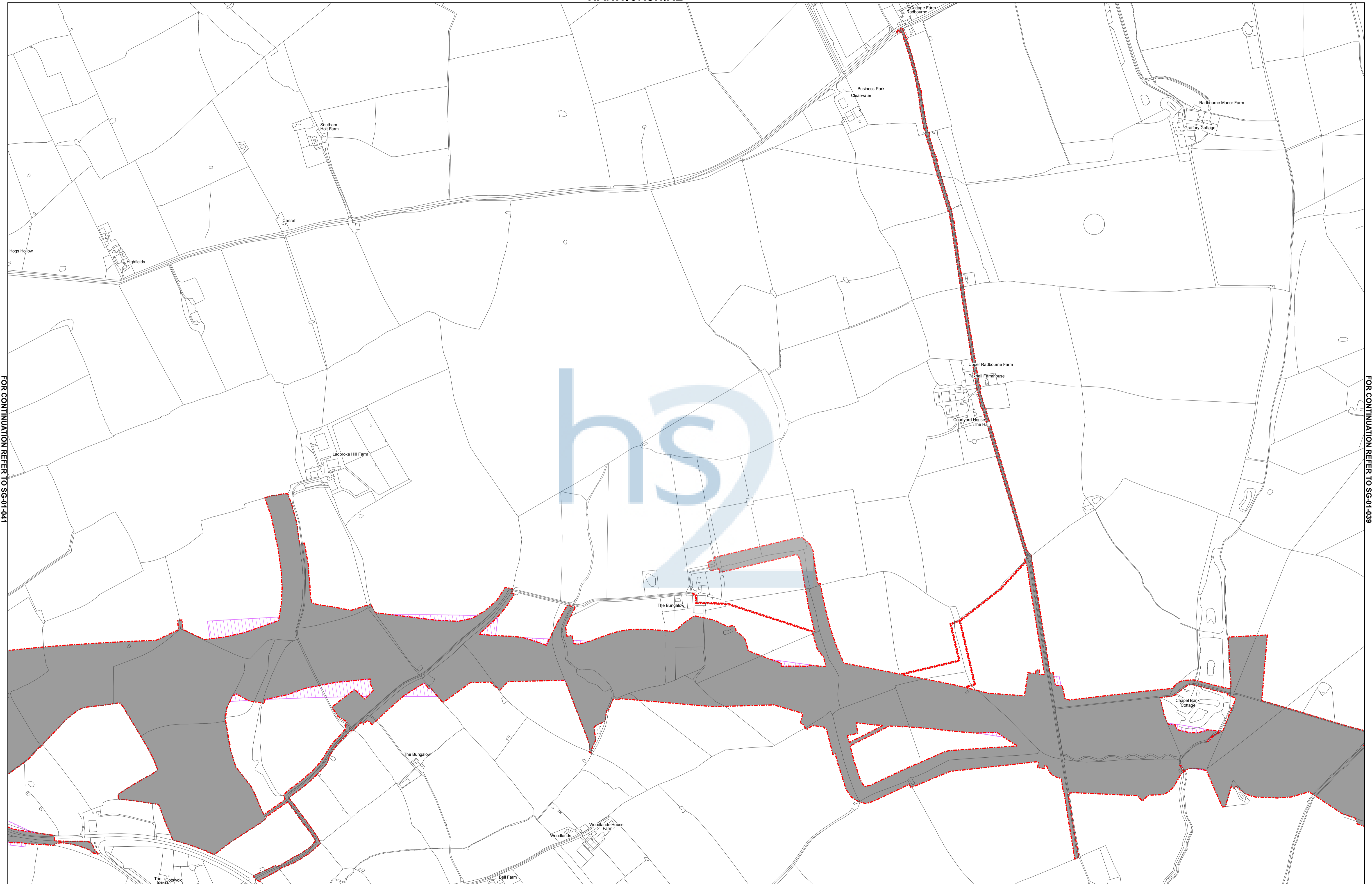
Registered in England. Registration number 3071986.  
Registered office: One Canada Square, London E14 5AB.

© Crown copyright and database rights 2016.  
Ordnance Survey Licence Number 100049190.

Doc Number: LWM-HS2-PL-MAP-000-000047-P02

Scale at A1: 1:5,000  
Scale at A3: 1:10,000

Date: 15/08/16



FOR CONTINUATION REFER TO SG-01-041

FOR CONTINUATION REFER TO SG-01-039

**Legend**

- Limits of Land Subject to Safeguarding Direction
- Safeguarded Area: Surface
- Safeguarded Area: Sub-surface
- Extended Homeowner Protection Zone 2
- Extended Homeowner Protection Zone 1
- District/Borough boundary

Map Number	SG-01-040
Map Name	High Speed Two Phase One Safeguarding Directions
Date of Issue	AUGUST 2016

HS2 Ltd accept no responsibility for any circumstances, which arise from the reproduction of this map after alteration, amendment or abbreviation or if it is issued in part or issued incomplete in any way.

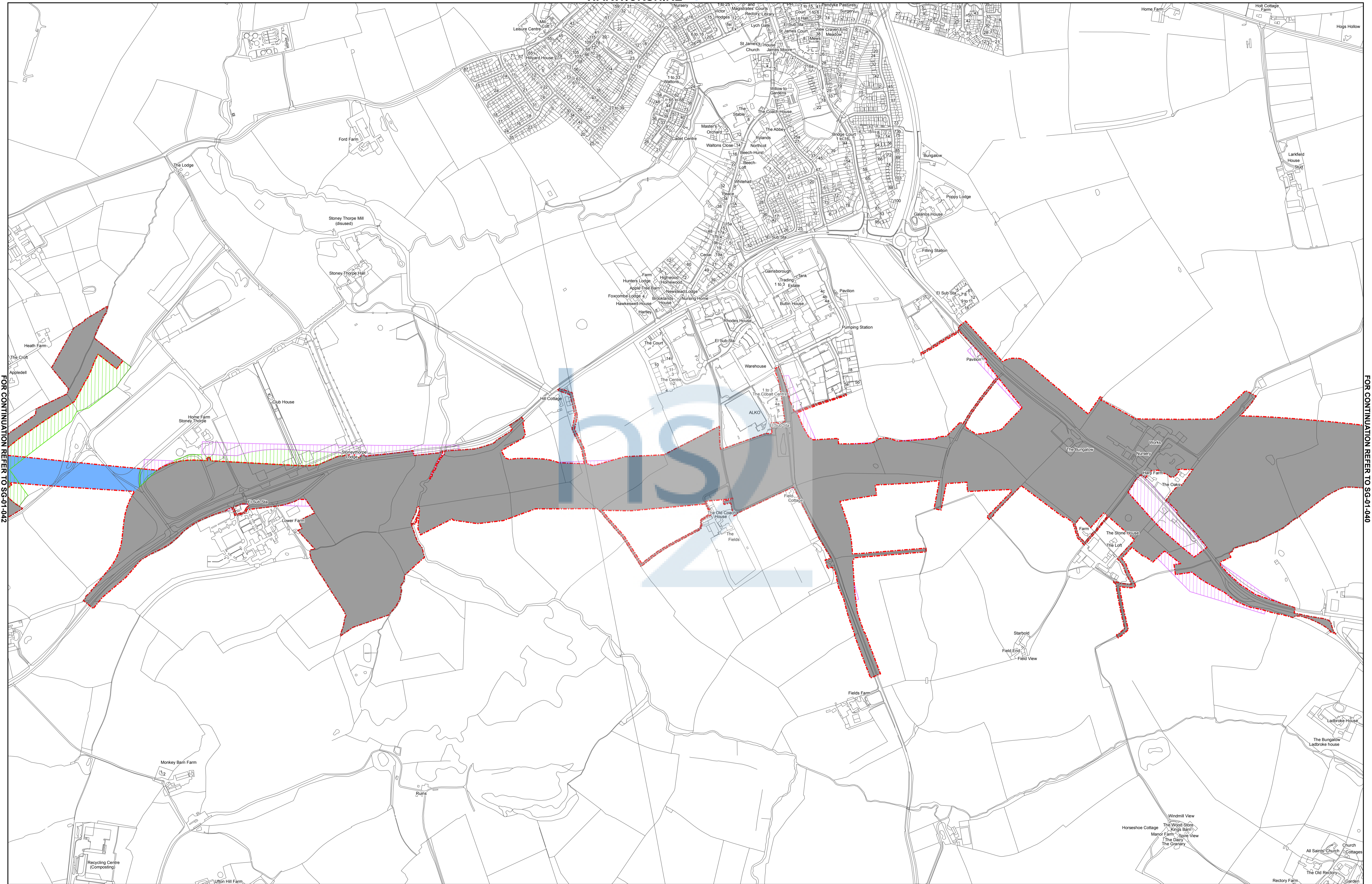
Registered in England. Registration number 3071936.  
Registered office: One Canada Square, London E14 0AD.

© Crown copyright and database rights 2016.  
Ordnance Survey Licence Number 100049190.

Doc Number: LWM-HS2-PL-MAP-000-000048-P02

Scale at A1: 1:5,000  
Scale at A3: 1:10,000

Date: 15/08/16



FOR CONTINUATION REFER TO SG-01-042

FOR CONTINUATION REFER TO SG-01-040

**Legend**

- Limits of Land Subject to Safeguarding Direction
- Safeguarded Area: Sub-surface
- Extended Homeowner Protection Zone 2
- Safeguarded Area: Surface
- Extended Homeowner Protection Zone 1
- District/Borough boundary

Map Number	SG-01-041
Map Name	High Speed Two Phase One Safeguarding Directions
Date of Issue	AUGUST 2016

HS2 Ltd accept no responsibility for any circumstances, which arise from the reproduction of this map after alteration, amendment or abbreviation or if it is issued in part or issued incomplete in any way.

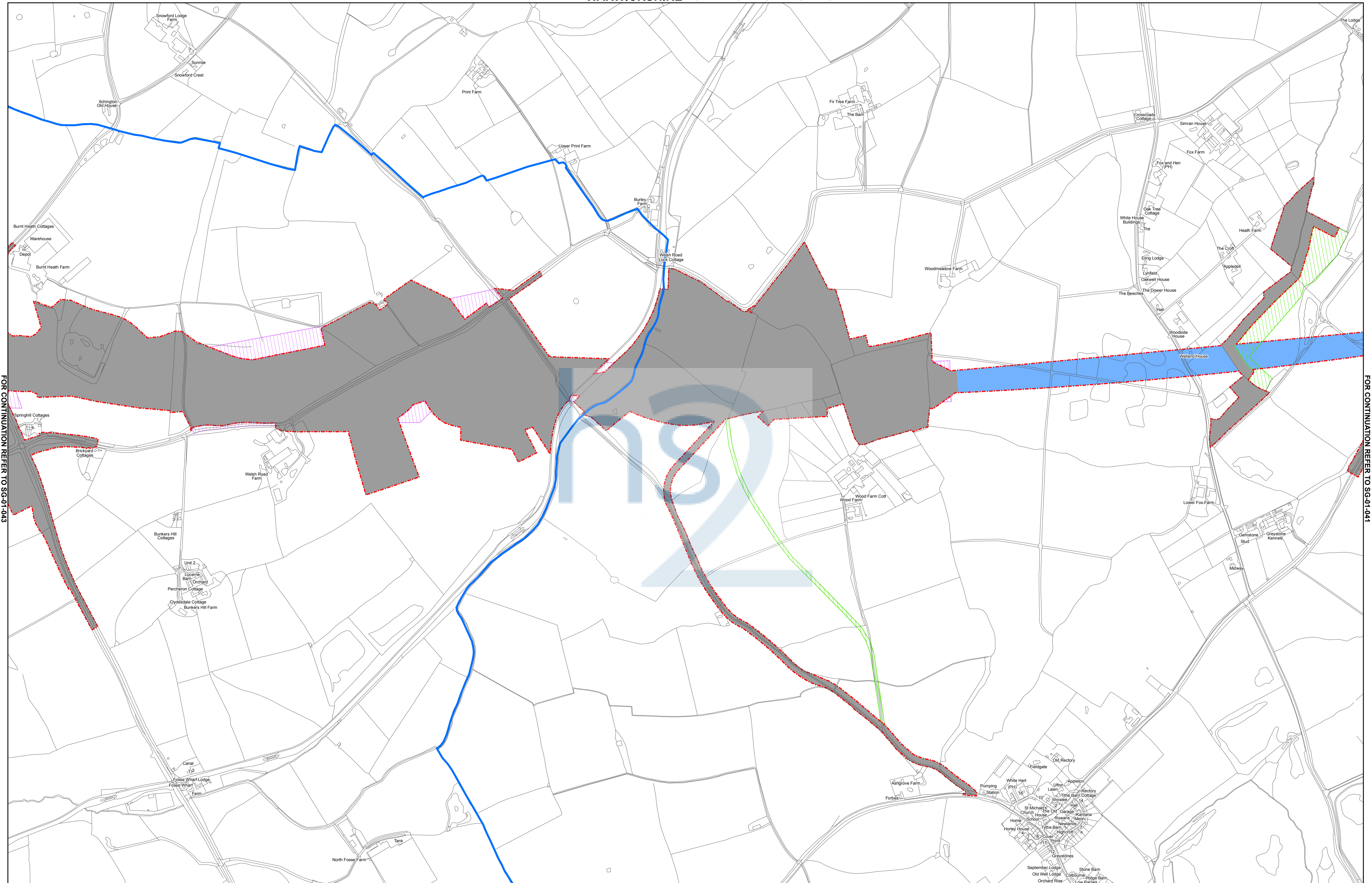
Registered in England. Registration number 3071986.  
Registered office: One Canada Square, London E14 0AB.

© Crown copyright and database rights 2016.  
Ordnance Survey Licence Number 100049190.

Doc Number: LWM-HS2-PL-MAP-000-000049-P02

Scale at A1: 1:5,000  
Scale at A3: 1:10,000

Date: 15/08/16



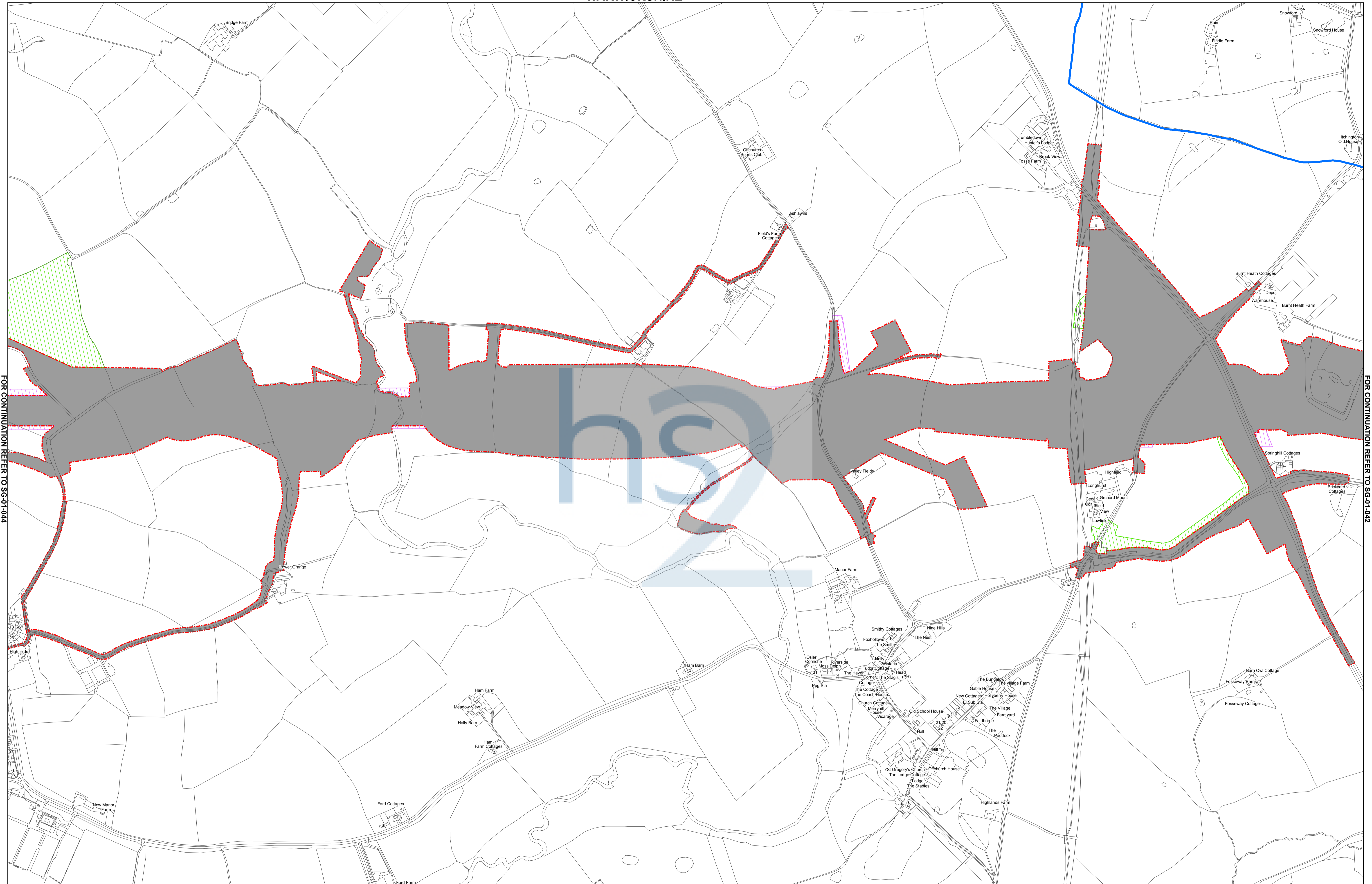
FOR CONTINUATION REFER TO SG-01-043

FOR CONTINUATION REFER TO SG-01-041

**Legend**

- Limits of Land Subject to Safeguarding Direction
- Safeguarded Area: Surface
- Safeguarded Area: Sub-surface
- Extended Homeowner Protection Zone 2
- Extended Homeowner Protection Zone 1
- District/Borough boundary

<small>Map Number</small>	SG-01-042	<p style="font-size: 8px; margin: 0;">HS2 Ltd accept no responsibility for any circumstances, which arise from the reproduction of this map after alteration, amendment or abbreviation or if it is issued in part or issued incomplete in any way.</p> <p style="font-size: 8px; margin: 0;">Registered in England, Registration number 3071986. Registered office: One Canada Square, London E14 0AB.</p> <p style="font-size: 8px; margin: 0;">© Crown copyright and database rights 2016. Ordnance Survey Licence Number 100049190.</p> <p style="font-size: 8px; margin: 0;">Doc Number: LWM-HS2-PL-MAP-000-000650-P02</p>
<small>Map Name</small>	High Speed Two Phase One Safeguarding Directions	
<small>Date of Issue</small>	AUGUST 2016	
<p style="font-size: 8px; margin: 0;">Scale at A1: 1:5,000 Scale at A3: 1:10,000</p> <p style="font-size: 8px; margin: 0;">Date: 15/08/16</p>		



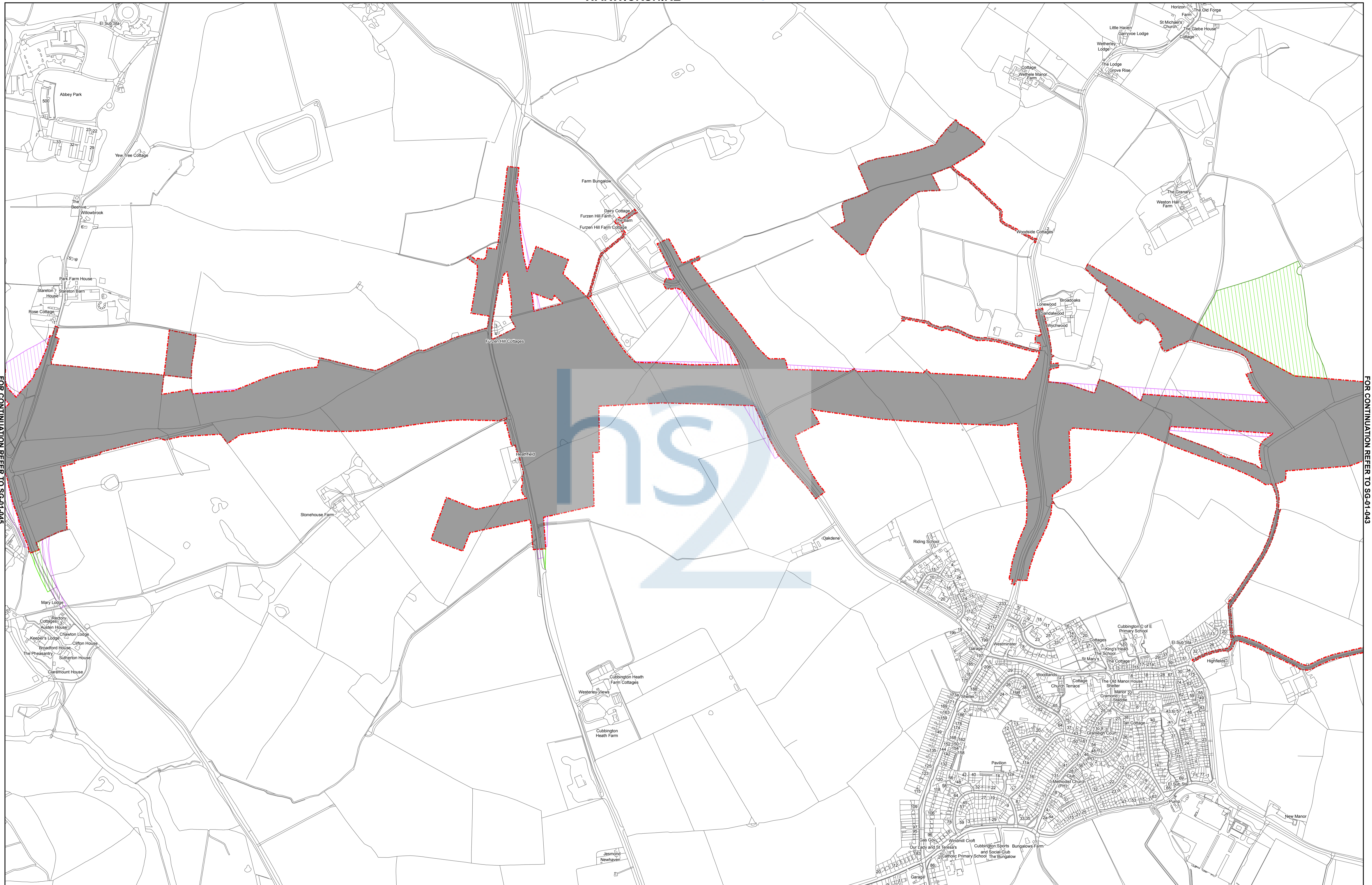
FOR CONTINUATION REFER TO SG-01-044

FOR CONTINUATION REFER TO SG-01-042

**Legend**

- Limits of Land Subject to Safeguarding Direction
- Safeguarded Area: Sub-surface
- Extended Homeowner Protection Zone 2
- Safeguarded Area: Surface
- Extended Homeowner Protection Zone 1
- District/Borough boundary

Map Number	SG-01-043		HS2 Ltd accept no responsibility for any circumstances, which arise from the reproduction of this map after alteration, amendment or abbreviation or if it is issued in part or issued incomplete in any way.
Map Name	High Speed Two Phase One Safeguarding Directions		
Date of Issue	AUGUST 2016	Scale at A1: 1:5,000 Scale at A3: 1:10,000 	Date: 15/08/16



FOR CONTINUATION REFER TO SG-01-045

FOR CONTINUATION REFER TO SG-01-043

**Legend**

- Limits of Land Subject to Safeguarding Direction
- Safeguarded Area: Sub-surface
- Extended Homeowner Protection Zone 2
- Safeguarded Area: Surface
- Extended Homeowner Protection Zone 1
- District/Borough boundary

Map Number	SG-01-044
Map Name	High Speed Two Phase One Safeguarding Directions
Date of Issue	AUGUST 2016

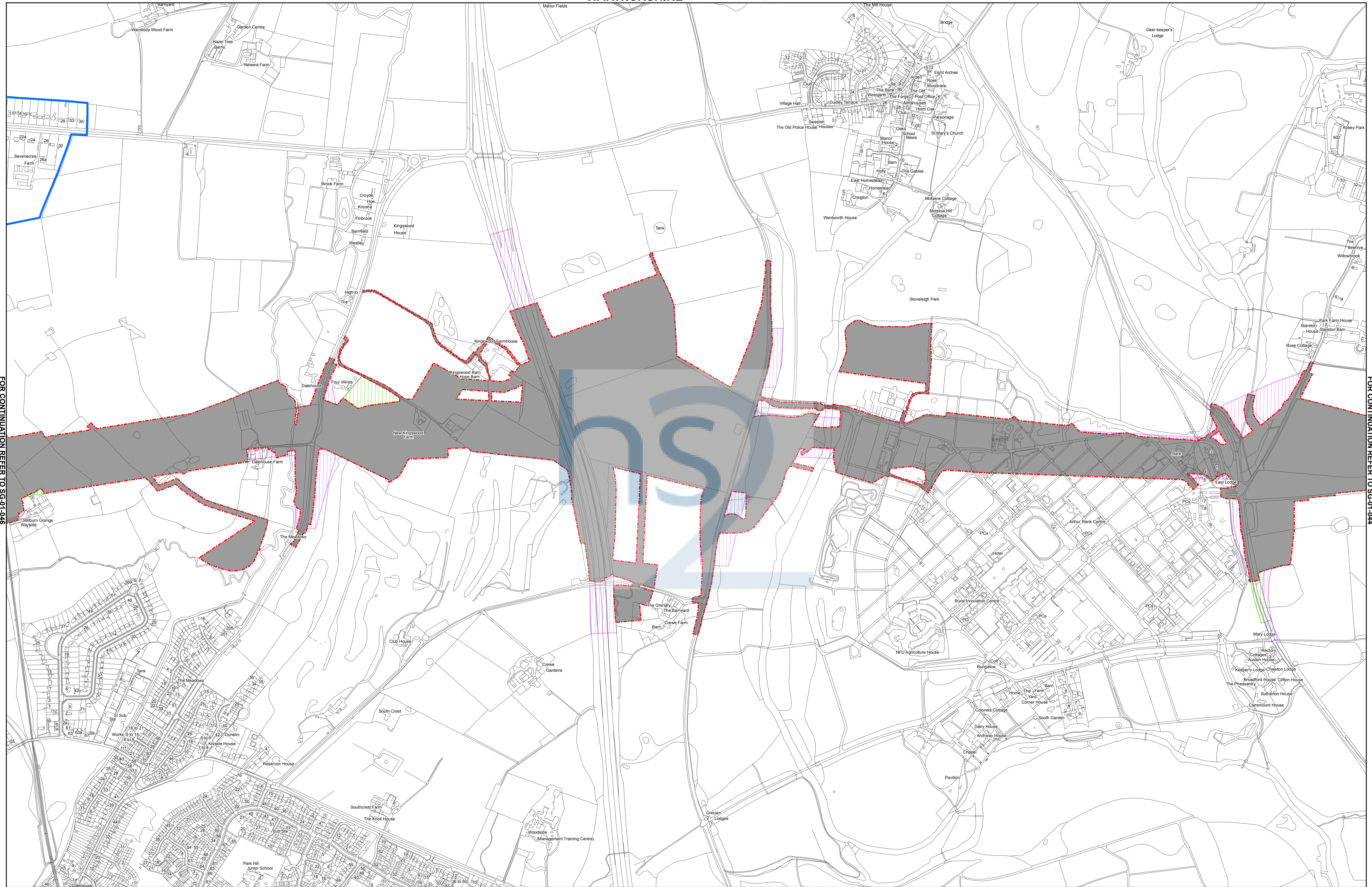
Registered in England. Registration number 0879188.  
Registered office: One Canada Square, London E14 0AA.  
© Crown copyright and database rights 2016.  
Ordnance Survey Licence Number 100049190.

HS2 Ltd accept no responsibility for any circumstances, which arise from the reproduction of this map after alteration, amendment or abbreviation or if it is issued in part or issued incomplete in any way.

Scale at A1: 1:5,000  
Scale at A3: 1:10,000

Doc Number: LWM-HS2-PL-MAP-000-000052-P02

Date: 15/08/16



FOR CONTINUATION REFER TO SG-01-046

FOR CONTINUATION REFER TO SG-01-044

**Legend**

- Limits of Land Subject to Safeguarding Direction
- Safeguarded Area: Sub-surface
- Extended Homeowner Protection Zone 2
- Safeguarded Area: Surface
- Extended Homeowner Protection Zone 1
- District/Borough boundary

Map Number	SG-01-045
Map Name	High Speed Two Phase One Safeguarding Directions
Date of Issue	AUGUST 2016

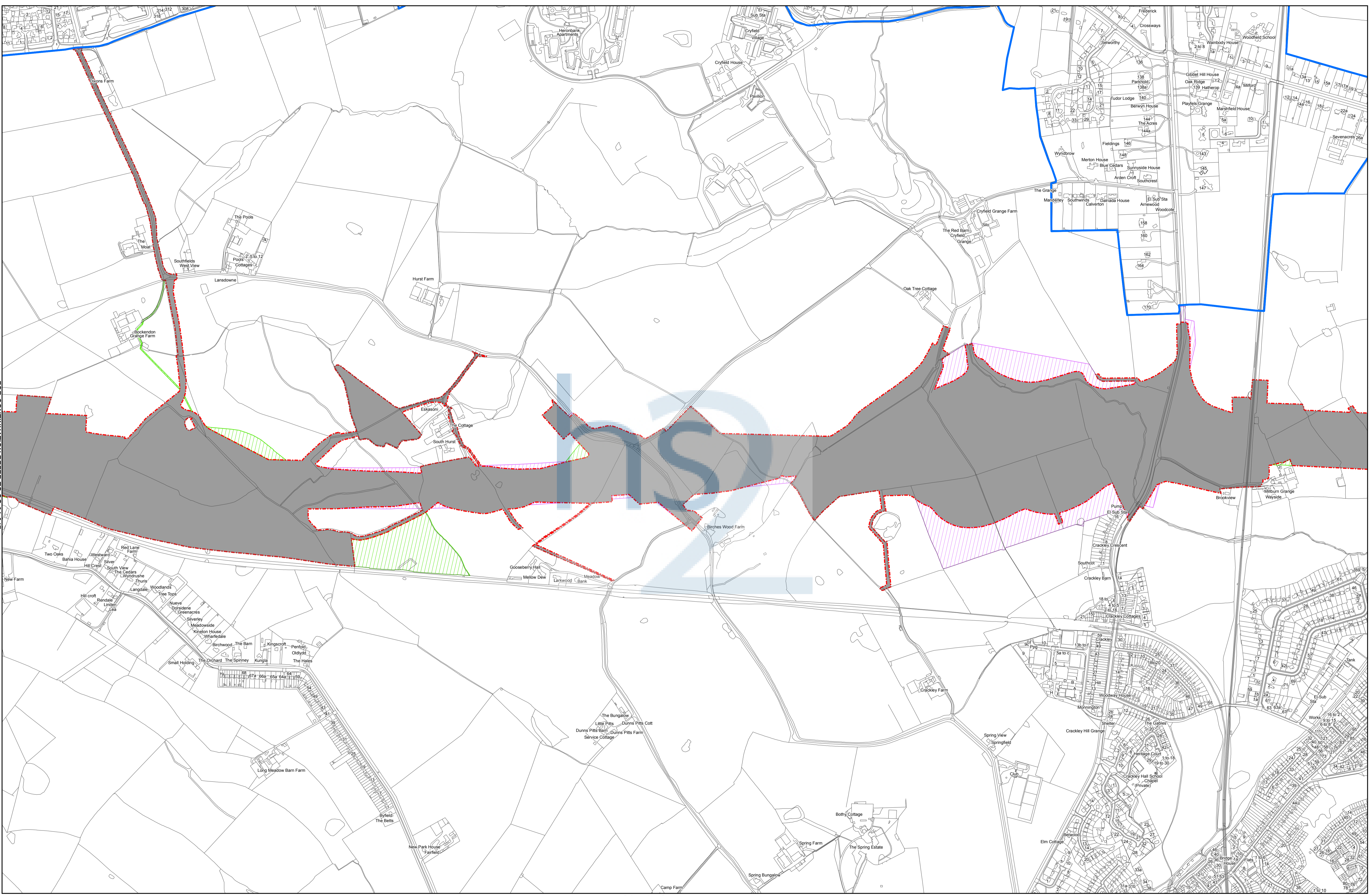
Registered in England. Registration number 3073986.  
Registered office: One Canada Square, London E14 0AA.  
© Crown copyright and database rights 2016.  
Ordnance Survey Licence Number 100049190.  
Doc Number: LWM-HS2-PL-MAP-000-000653-P02

HS2 Ltd accept no responsibility for any circumstances, which arise from the reproduction of this map after alteration, amendment or abbreviation or if it is issued in part or issued incomplete in any way.

Scale at A1: 1:5,000  
Scale at A3: 1:10,000

Date: 15/08/16





FOR CONTINUATION REFER TO SG-01-047

FOR CONTINUATION REFER TO SG-01-045

**WARWICKSHIRE WARWICK DISTRICT**

**Legend**

- Limits of Land Subject to Safeguarding Direction
- Safeguarded Area: Surface
- Safeguarded Area: Sub-surface
- Extended Homeowner Protection Zone 2
- Extended Homeowner Protection Zone 1
- District/Borough boundary

Map Number	SG-01-046
Map Name	High Speed Two Phase One Safeguarding Directions
Date of Issue	AUGUST 2016

HS2 Ltd accept no responsibility for any circumstances, which arise from the reproduction of this map after alteration, amendment or abbreviation or if it is issued in part or issued incomplete in any way.

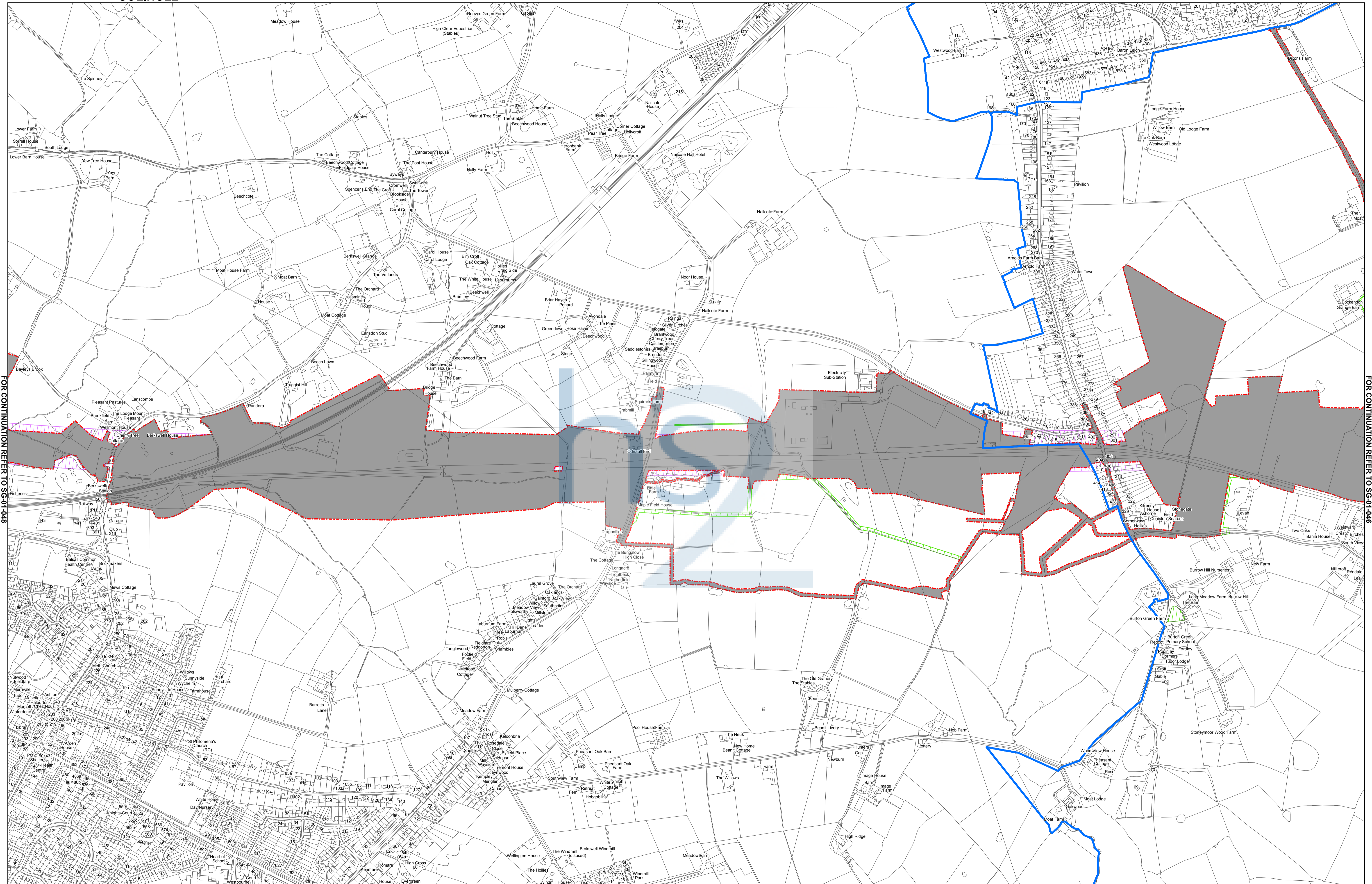
Registered in England, Registration number 3079386.  
Registered office: One Canada Square, London E14 0AA.

Scale at A1: 1:5,000  
Scale at A3: 1:10,000

© Crown copyright and database rights 2016.  
Ordnance Survey Licence Number 100049190.

Doc Number: LWM-HS2-PL-MAP-000-000054-P02

Date: 15/08/16



FOR CONTINUATION REFER TO SG-01-048

FOR CONTINUATION REFER TO SG-01-046

**Legend**

- Limits of Land Subject to Safeguarding Direction
- Safeguarded Area: Sub-surface
- Extended Homeowner Protection Zone 2
- Safeguarded Area: Surface
- Extended Homeowner Protection Zone 1
- District/Borough boundary

**WARWICKSHIRE WARWICK DISTRICT**

Map Number	SG-01-047
Map Name	High Speed Two Phase One Safeguarding Directions
Date of Issue	AUGUST 2016

Registered in England. Registration number 3971986.  
Registered office: One Canada Square, London E14 0AA.  
© Crown copyright and database rights 2016.  
Ordnance Survey Licence Number 100049190.  
Doc Number: LWM-HS2-L1-MAP-000-000655-P02

HS2 Ltd accept no responsibility for any circumstances, which arise from the reproduction of this map after alteration, amendment or abbreviation or if it is issued in part or issued incomplete in any way.

Scale at A1: 1:5,000  
Scale at A3: 1:10,000

Date: 15/08/16