
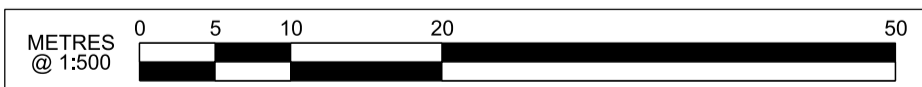
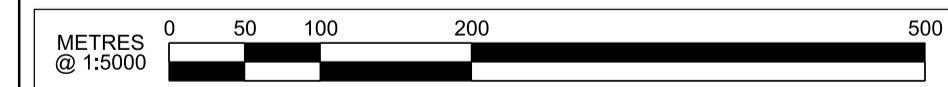


Plan  
Scale 1:5,000 @ A1



Profile  
Scale H:1:5,000 V:1:500 @ A1

**Fit for Acceptance**



Rev	Description	Drawn	Checked	Con App	HS2 App
P05	Updated to Final Comments	KB	DC	JG	
P04	Section Marker Added	KB	DC	JG	
P03	Updated for Publication	KB	DC	JG	
P02	Minor Note Amendments	KB	DC	JG	
P01	First Issue	CW	DC	JG	

HS2 accepts no responsibility for any circumstances which arise from the reproduction of this document after alteration, amendment or abbreviation or if it is issued in part or issued incompletely in any way.

© Crown Copyright and database right 2015. All rights reserved. Ordnance Survey Licence number 100049190

© Crown Copyright material is reproduced with the permission of Land Registry under delegated authority from the Controller of HMSO.

This material was last updated on 2015 and may not be copied, distributed, sold or published without the formal permission of Land Registry. Only an official copy of a title plan or register obtained from the Land Registry may be used for legal or other official purposes.

Scale with caution as distortion can occur.

**Key Environmental Features Legend**

World Heritage Site	Scheduled Monuments
Ramsar	Registered Parks and Gardens
Special Areas of Conservation	Historical Battlefields
Special Protection Areas	Active and/or Authorised Landfill
SSSI	Historical Landfill
National Nature Reserves	Flood Zones
Area of Outstanding Natural Beauty	Listed Building Grade I
National Park	Listed Building Grade II*
	Listed Building Grade II

**Legend**

Track Centrelines	Engineering Earthworks
Viaduct	Railway Cutting
Tunnel	Railway Embankment
Fully Retained Cutting/Fill	HS2 Depot/Station Operational Boundary
Major Contour	
Ground Profile	
Track Profile	
Minor Contour	
Node	

Registered in England  
Registration No. 06791686  
Registered office:  
One Canada Square,  
London, E14 5AB

Creator/Organator  
**AECOM**

Zone	Manchester Leg South of Crewe	Project/Contract	West Midlands to Manchester Route
Design Stage	Post-Consultation	Discipline/Function	Railway Track
Drawing Title	West Midlands to Crewe	Drawn	Checked
	Preferred Route - Infrastructure Maintenance Depot	CW	DC
		Date	Scale
		20/04/2015	AS SHOWN
		Size	Approved
			JG
		Drawing No.	Rev.
		C320-AEC-RT-DPP-210-062103	P05

Sheet 1 of 1
--------------