


Key



Licence block boundary




10km potential zone of impact



1km buffer zone



10km buffer zone



Special Area of Conservation (SAC)

Special Protection Area (SPA)



RAMSAR



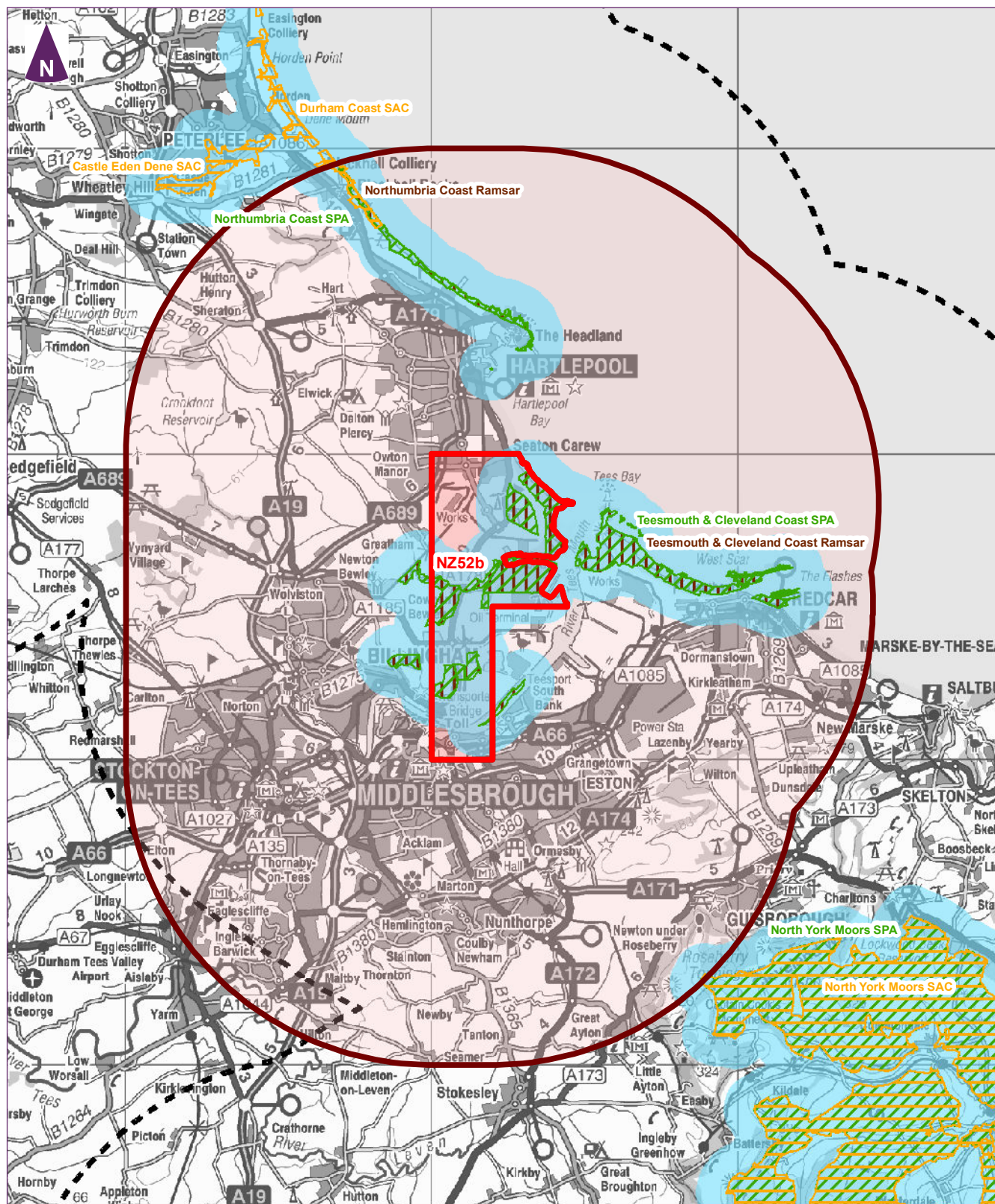
Scale at A4: 1:185,000

Habitat Regulations Assessment
(HRA) of 14th Round Onshore
Oil and Gas Licence
Applications
Department of Energy and
Climate Change



amec
foster
wheeler

Figure 1
HRA of Licence Application Block
NZ51



Key

- Licence block boundary
- 10km potential zone of impact
- 1km buffer zone
- 10km buffer zone

- Special Area of Conservation (SAC)
- Special Protection Area (SPA)
- RAMSAR



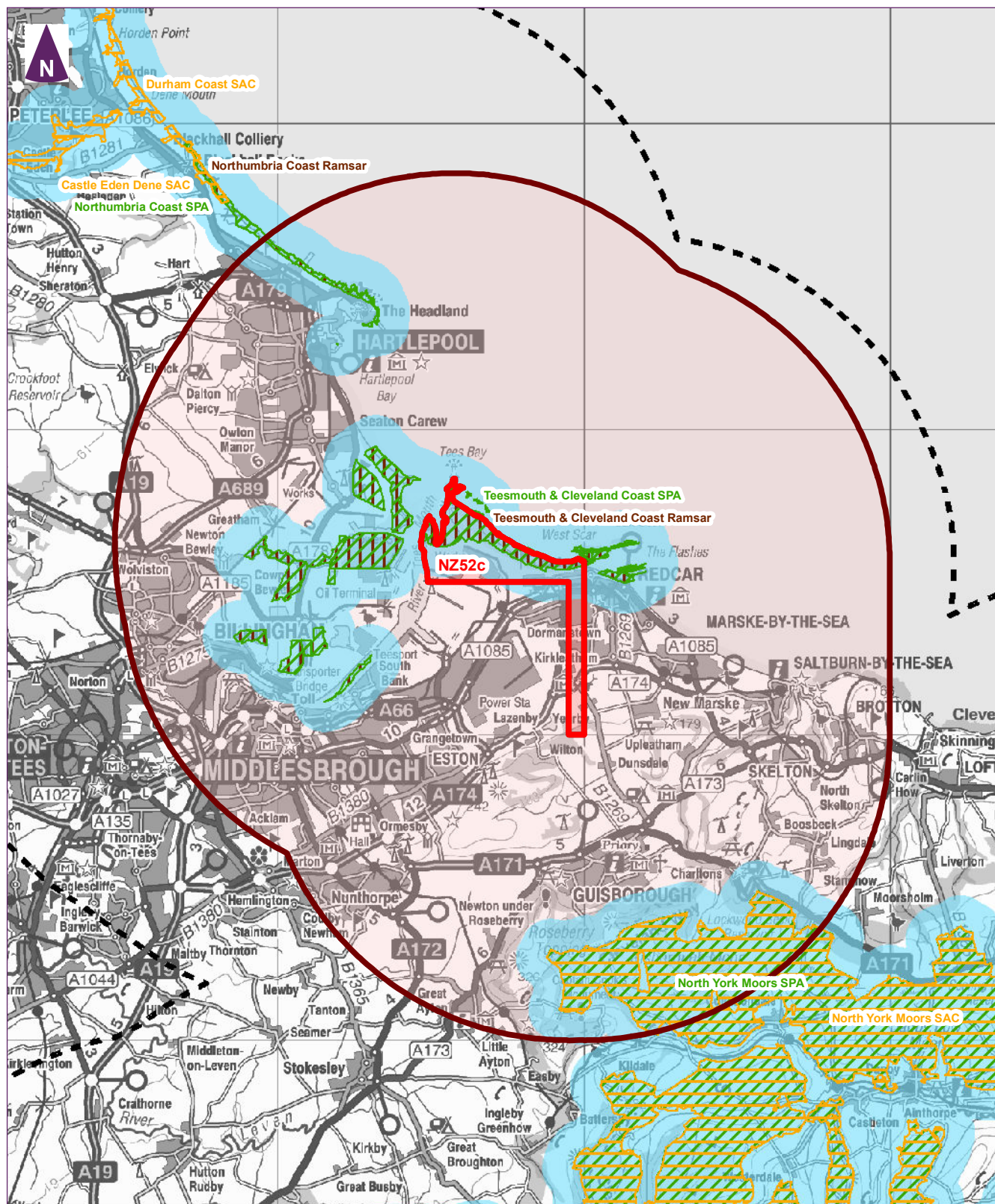
Scale at A4: 1:185,000

Habitat Regulations Assessment
(HRA) of 14th Round Onshore
Oil and Gas Licence
Applications
Department of Energy and
Climate Change



amec
foster
wheeler

Figure 1
HRA of Licence Application Block
NZ52b



Key

- Licence block boundary
- 10km potential zone of impact
- 1km buffer zone
- 10km buffer zone

- Special Area of Conservation (SAC)
- Special Protection Area (SPA)
- RAMSAR

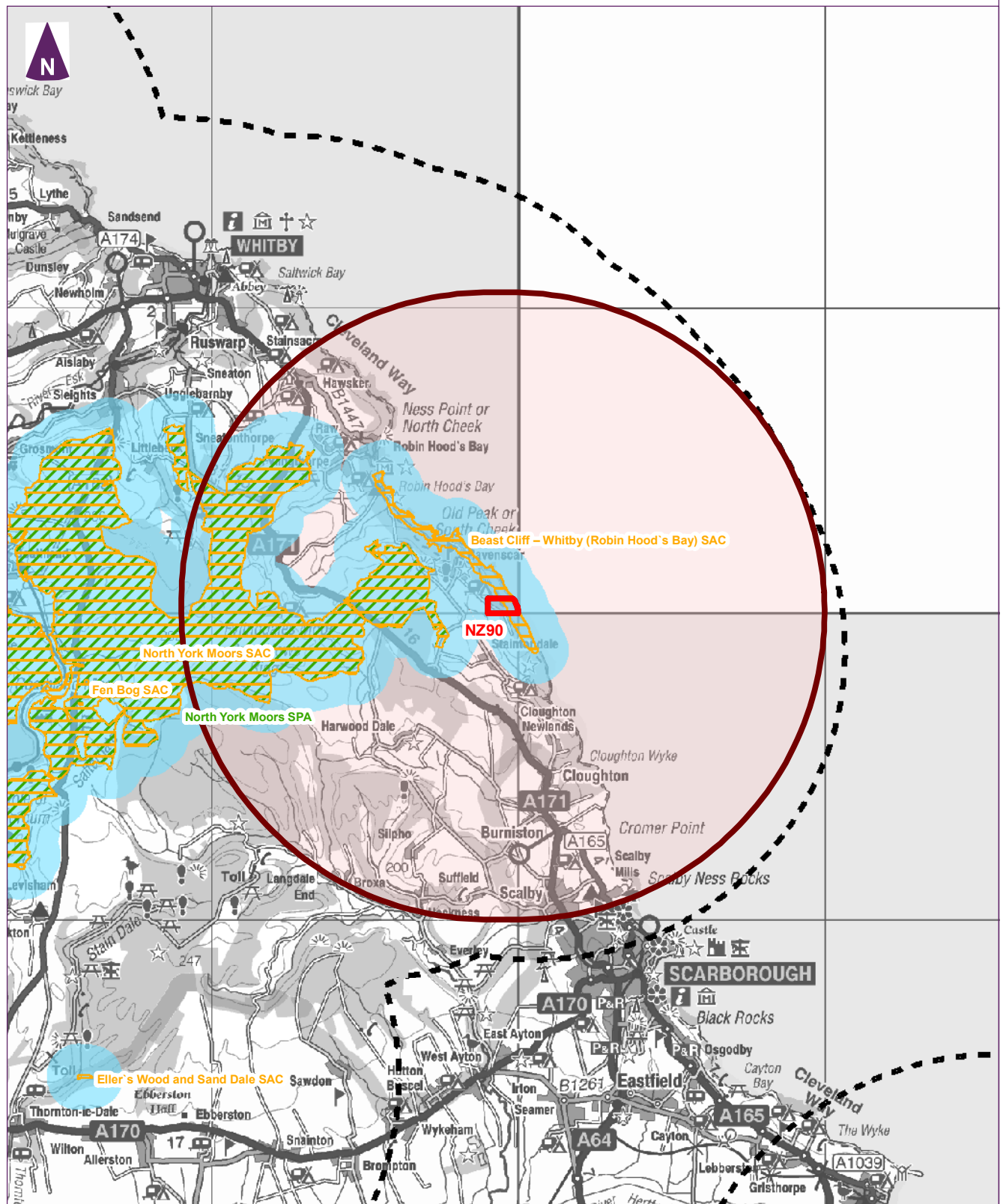
0 5 10 km

Scale at A4: 1:185,000

Habitat Regulations Assessment
(HRA) of 14th Round Onshore
Oil and Gas Licence
Applications
Department of Energy and
Climate Change



Figure 1
HRA of Licence Application Block
NZ52c



Key

- | | | | |
|--|-------------------------------|--|------------------------------------|
| | Licence block boundary | | Special Area of Conservation (SAC) |
| | 10km potential zone of impact | | Special Protection Area (SPA) |
| | 1km buffer zone | | |
| | 10km buffer zone | | |

0 5 10
km

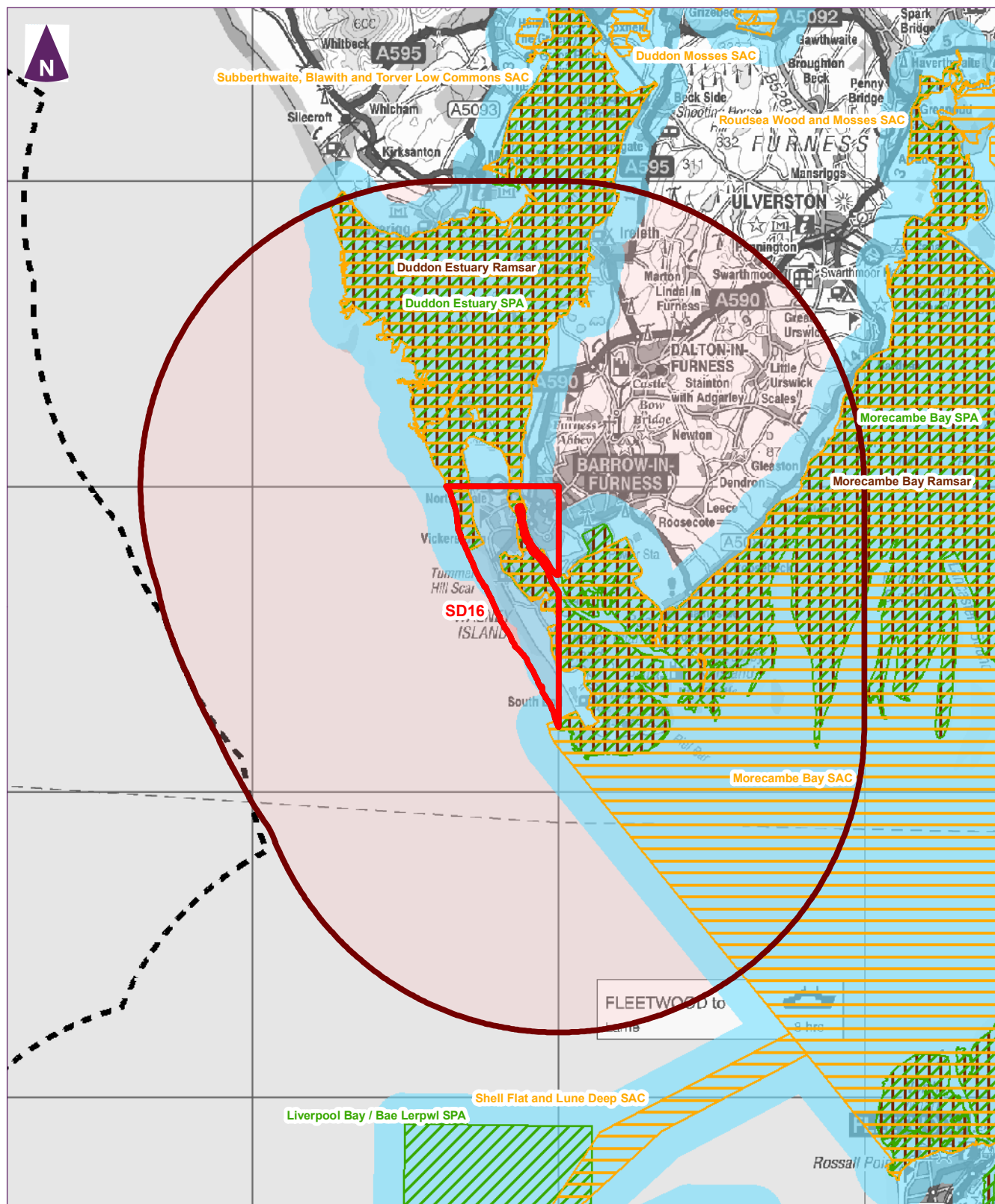
Scale at A4: 1:185,000

Habitat Regulations Assessment
(HRA) of 14th Round Onshore
Oil and Gas Licence
Applications
Department of Energy and
Climate Change



amec
foster
wheeler

Figure 1
HRA of Licence Application Block
NZ90



Key

- Licence block boundary
- 10km potential zone of impact
- 1km buffer zone
- 10km buffer zone

- Special Area of Conservation (SAC)
- Special Protection Area (SPA)
- RAMSAR

0 5 10
km

Scale at A4: 1:185,000

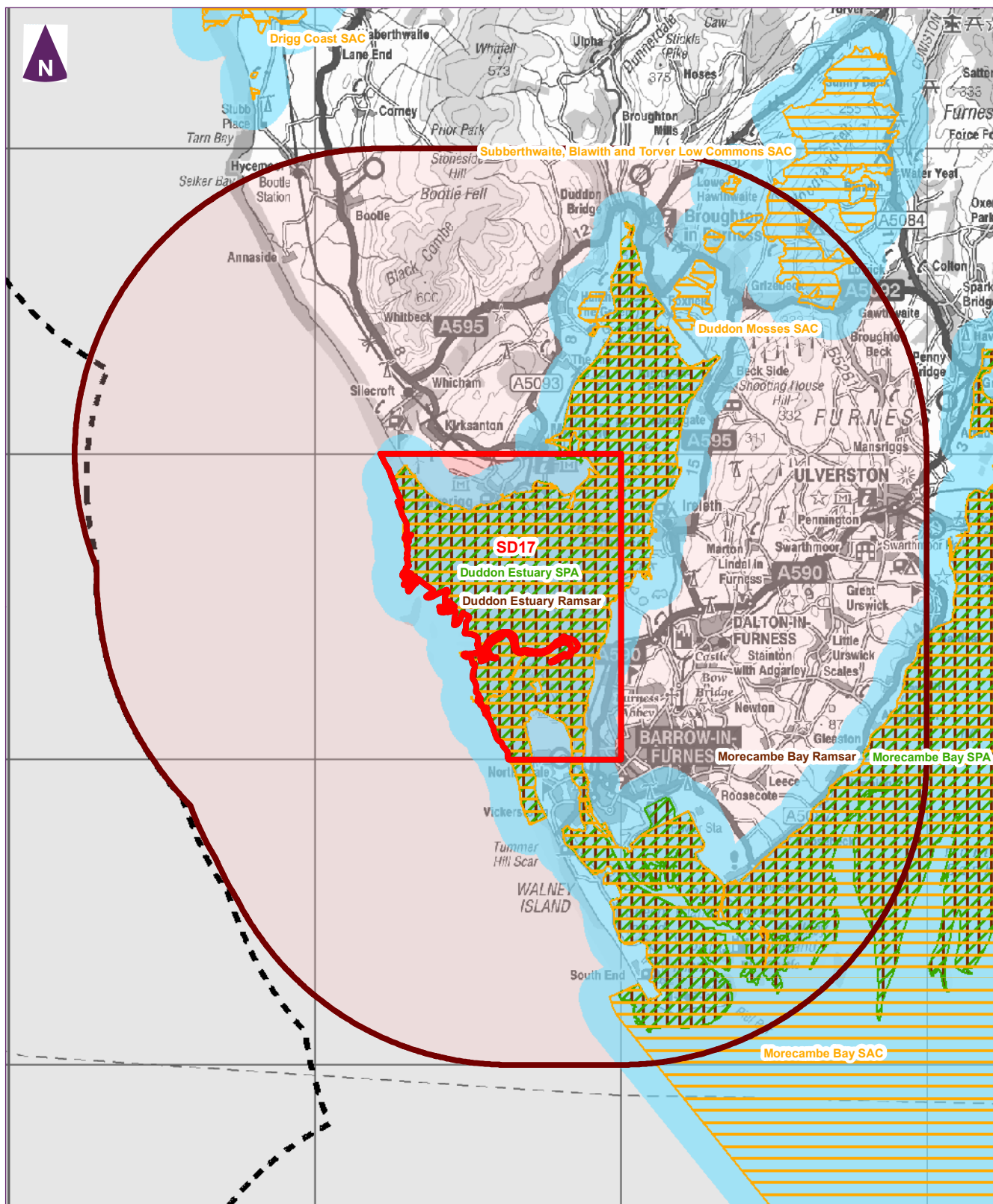
Habitat Regulations Assessment
(HRA) of 14th Round Onshore
Oil and Gas Licence
Applications
Department of Energy and
Climate Change



Figure 1
HRA of Licence Application Block
SD16

August 2015

33917-Lea46b.mxd BROWJ



Key

- Licence block boundary
- 10km potential zone of impact
- 1km buffer zone
- 10km buffer zone

- Special Area of Conservation (SAC)
- Special Protection Area (SPA)
- RAMSAR

0 5 10
km

Scale at A4: 1:185,000

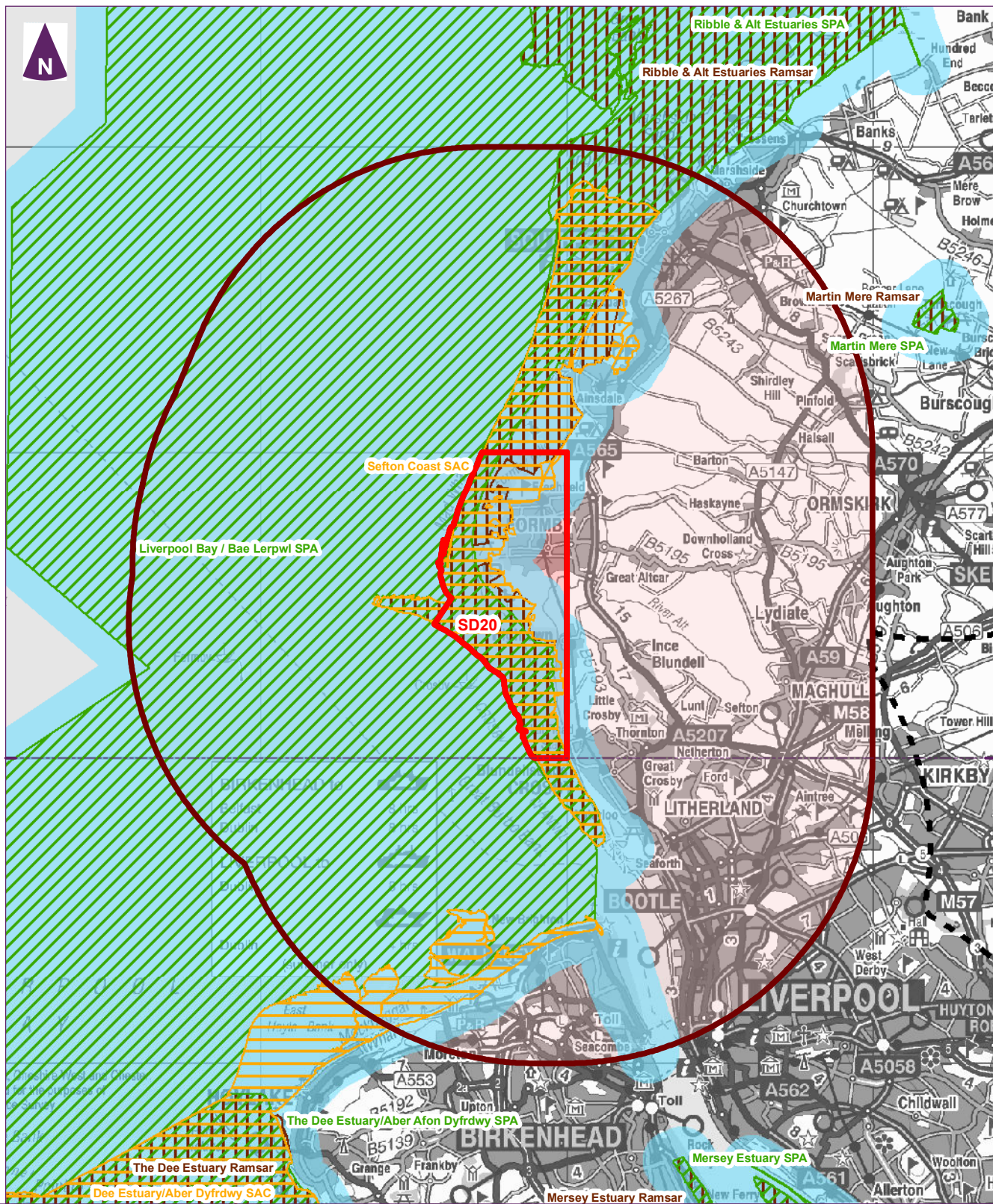
Habitat Regulations Assessment
(HRA) of 14th Round Onshore
Oil and Gas Licence
Applications
Department of Energy and
Climate Change



Figure 1
HRA of Licence Application Block
SD17

August 2015

33917-Lea46b.mxd BROWJ



Key

- Licence block boundary
- 10km potential zone of impact
- 1km buffer zone
- 10km buffer zone

- Special Area of Conservation (SAC)
- Special Protection Area (SPA)
- RAMSAR

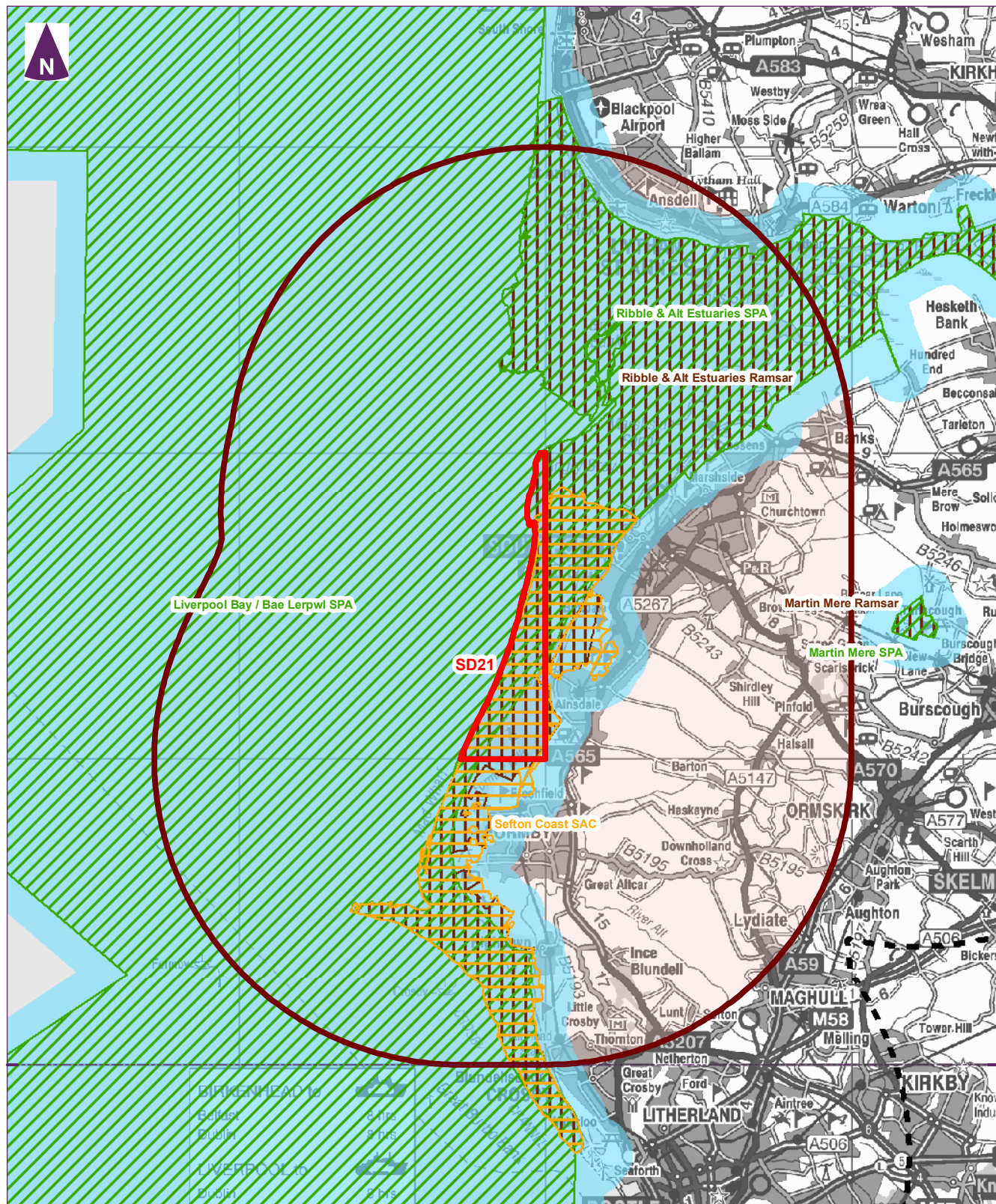
0 5 10
km

Scale at A4: 1:185,000








Habitat Regulations Assessment
(HRA) of 14th Round Onshore
Oil and Gas Licence
Applications
Department of Energy and
Climate Change



Figure 1
HRA of Licence Application Block
SD20



Key

- | | | | |
|---|-------------------------------|---|------------------------------------|
|  | Licence block boundary |  | Special Area of Conservation (SAC) |
|  | 10km potential zone of impact |  | Special Protection Area (SPA) |
|  | 1km buffer zone |  | RAMSAR |
|  | 10km buffer zone | | |



Scale at A4: 1:185,000

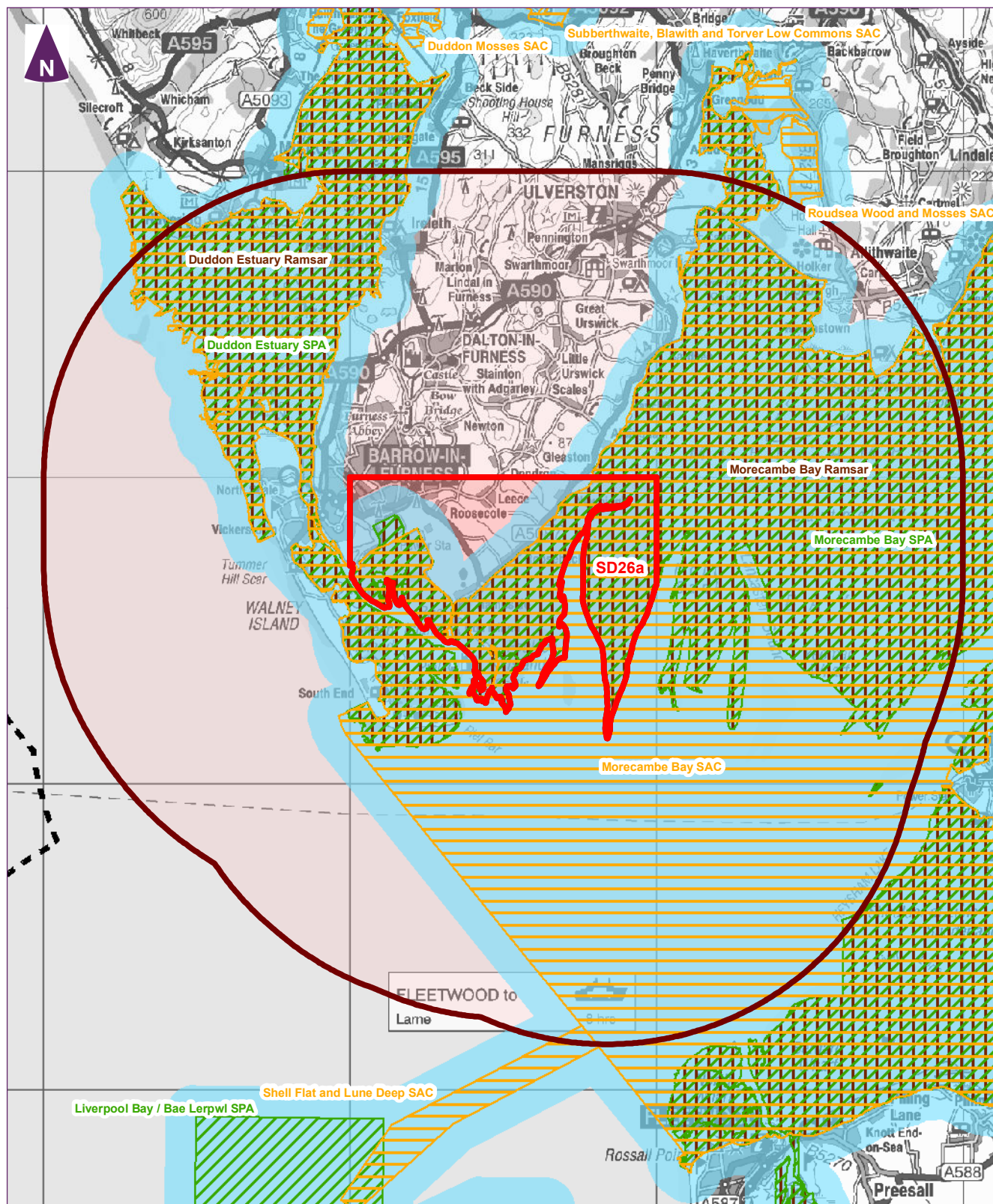
Habitat Regulations Assessment
(HRA) of 14th Round Onshore
Oil and Gas Licence
Applications
Department of Energy and
Climate Change



Figure 1
HRA of Licence Application Block
SD21

August 2015

33917-Lea46b.mxd BROWJ



Key

- Licence block boundary
- 10km potential zone of impact
- 1km buffer zone
- 10km buffer zone

- Special Area of Conservation (SAC)
- Special Protection Area (SPA)
- RAMSAR

0 5 10
km

Scale at A4: 1:185,000

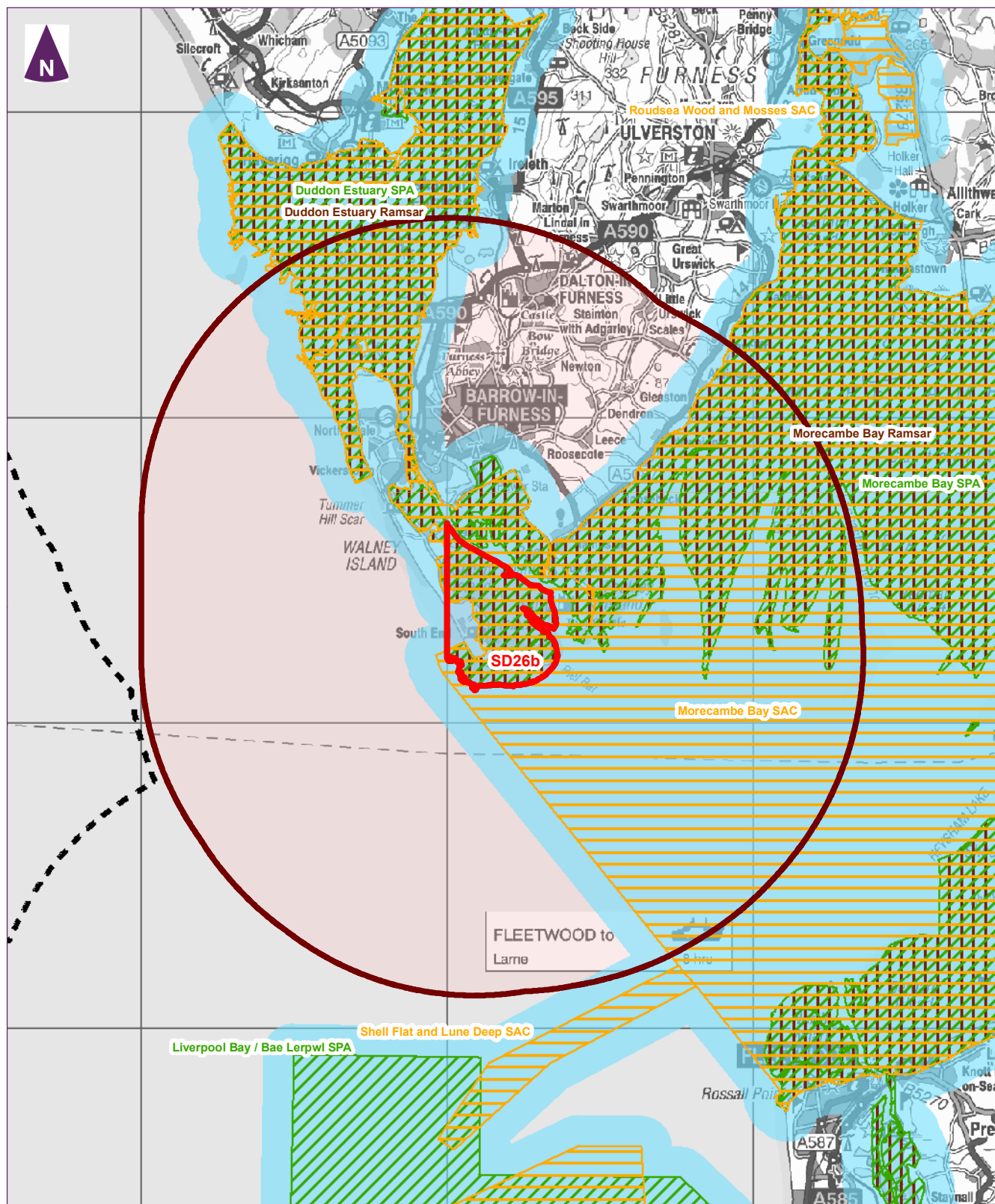
Habitat Regulations Assessment
(HRA) of 14th Round Onshore
Oil and Gas Licence
Applications
Department of Energy and
Climate Change



Figure 1
HRA of Licence Application Block
SD26a

August 2015

33917-Lea46b.mxd BROWJ



Key

- Licence block boundary
- 10km potential zone of impact
- 1km buffer zone
- 10km buffer zone

- Special Area of Conservation (SAC)
- Special Protection Area (SPA)
- RAMSAR

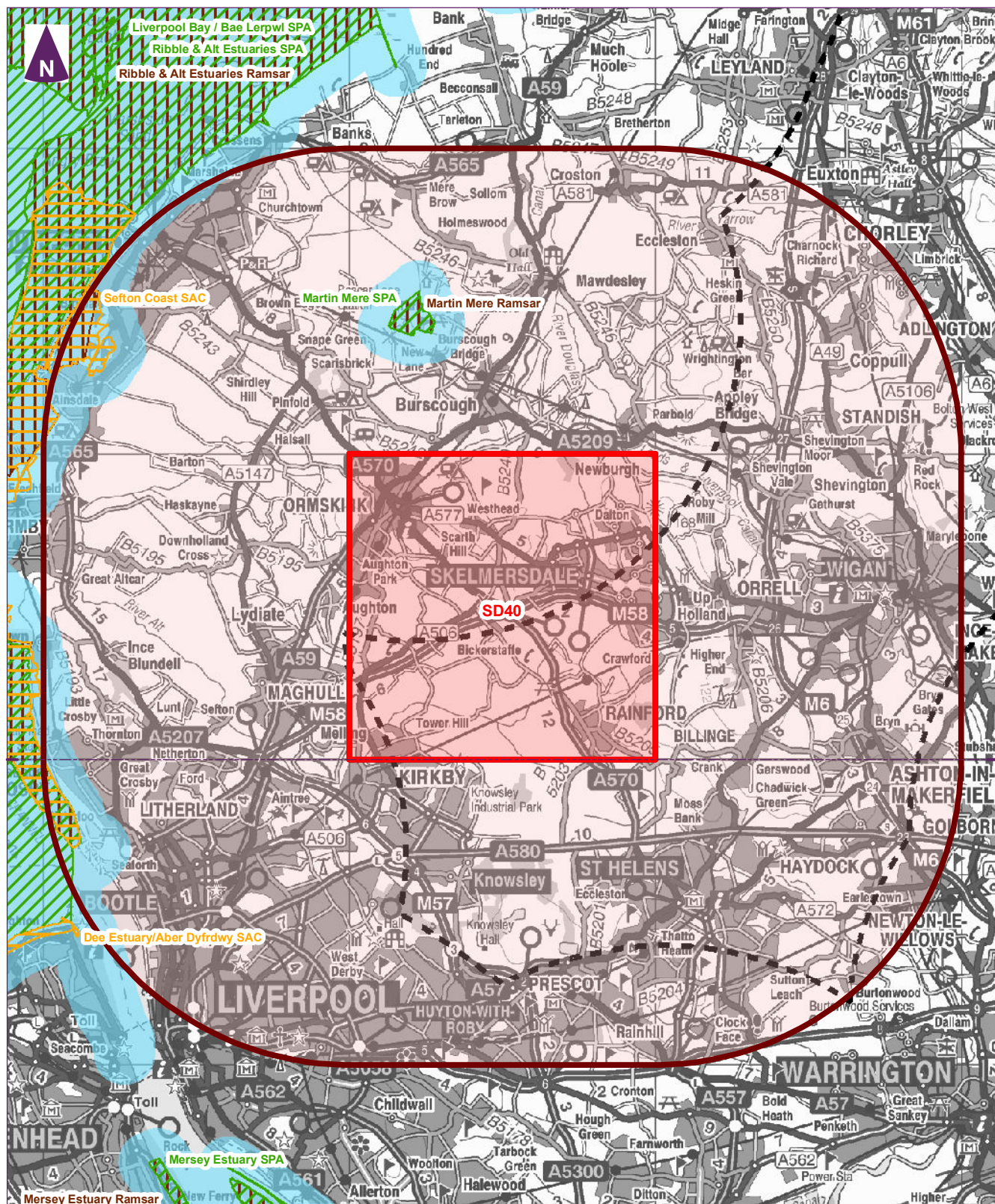
0 5 10
km

Scale at A4: 1:185,000

Habitat Regulations Assessment
(HRA) of 14th Round Onshore
Oil and Gas Licence
Applications
Department of Energy and
Climate Change



Figure 1
HRA of Licence Application Block
SD26b



Key

- | | | | |
|--|-------------------------------|--|------------------------------------|
| | Licence block boundary | | Special Area of Conversation (SAC) |
| | 10km potential zone of impact | | Special Protection Area (SPA) |
| | 1km buffer zone | | RAMSAR |
| | 10km buffer zone | | |

0 5 10 km

Scale at A4: 1:185,000

Habitat Regulations Assessment
(HRA) of 14th Round Onshore
Oil and Gas Licence
Applications
Department of Energy and
Climate Change

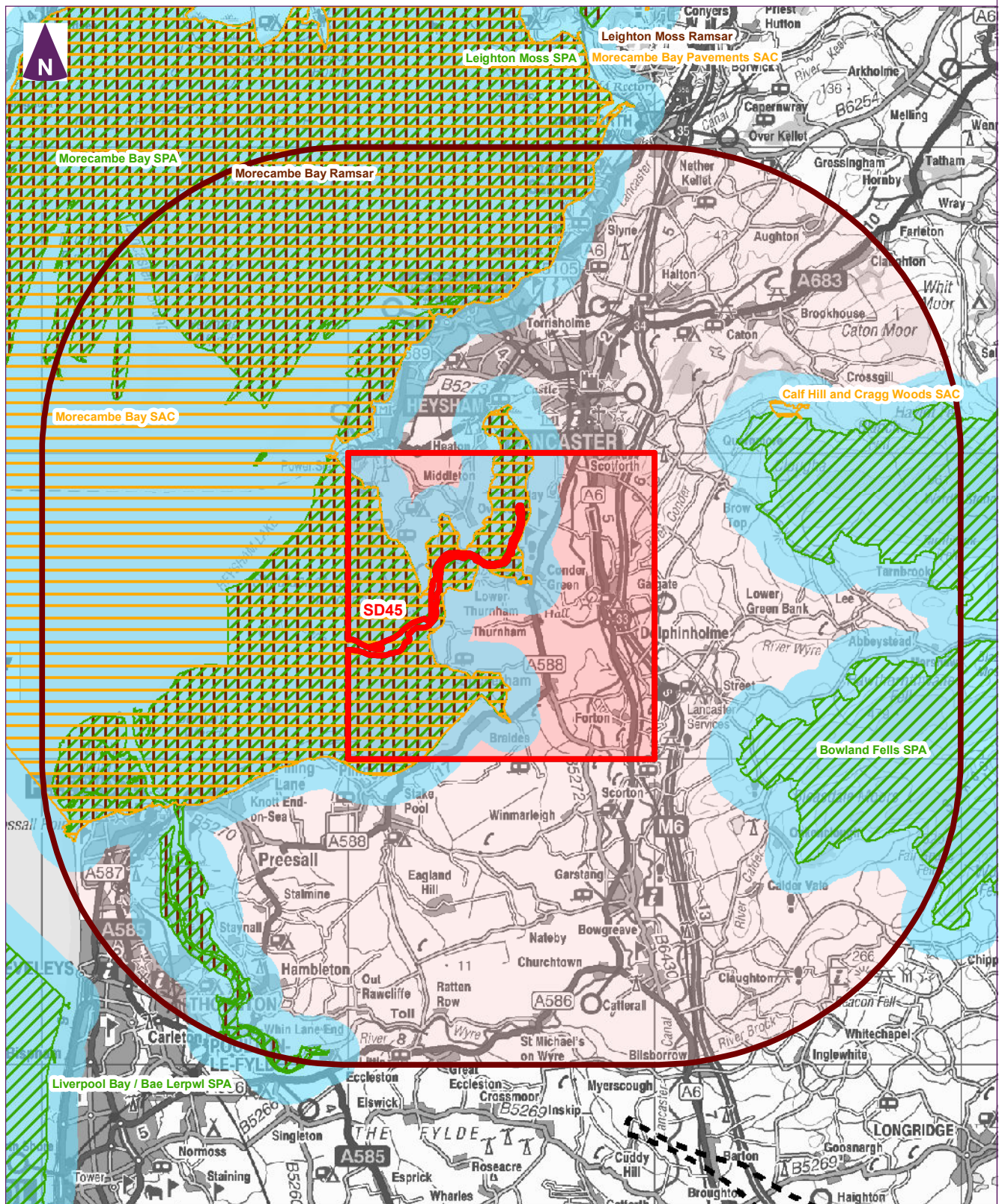


amec
foster
wheeler








Figure 1
HRA of Licence Application Block
SD40

August 2015

33917-Lea46b.mxd BROWJ



Key

- | | | | |
|---|-------------------------------|---|------------------------------------|
|  | Licence block boundary |  | Special Area of Conservation (SAC) |
|  | 10km potential zone of impact |  | Special Protection Area (SPA) |
|  | 1km buffer zone |  | RAMSAR |
|  | 10km buffer zone | | |

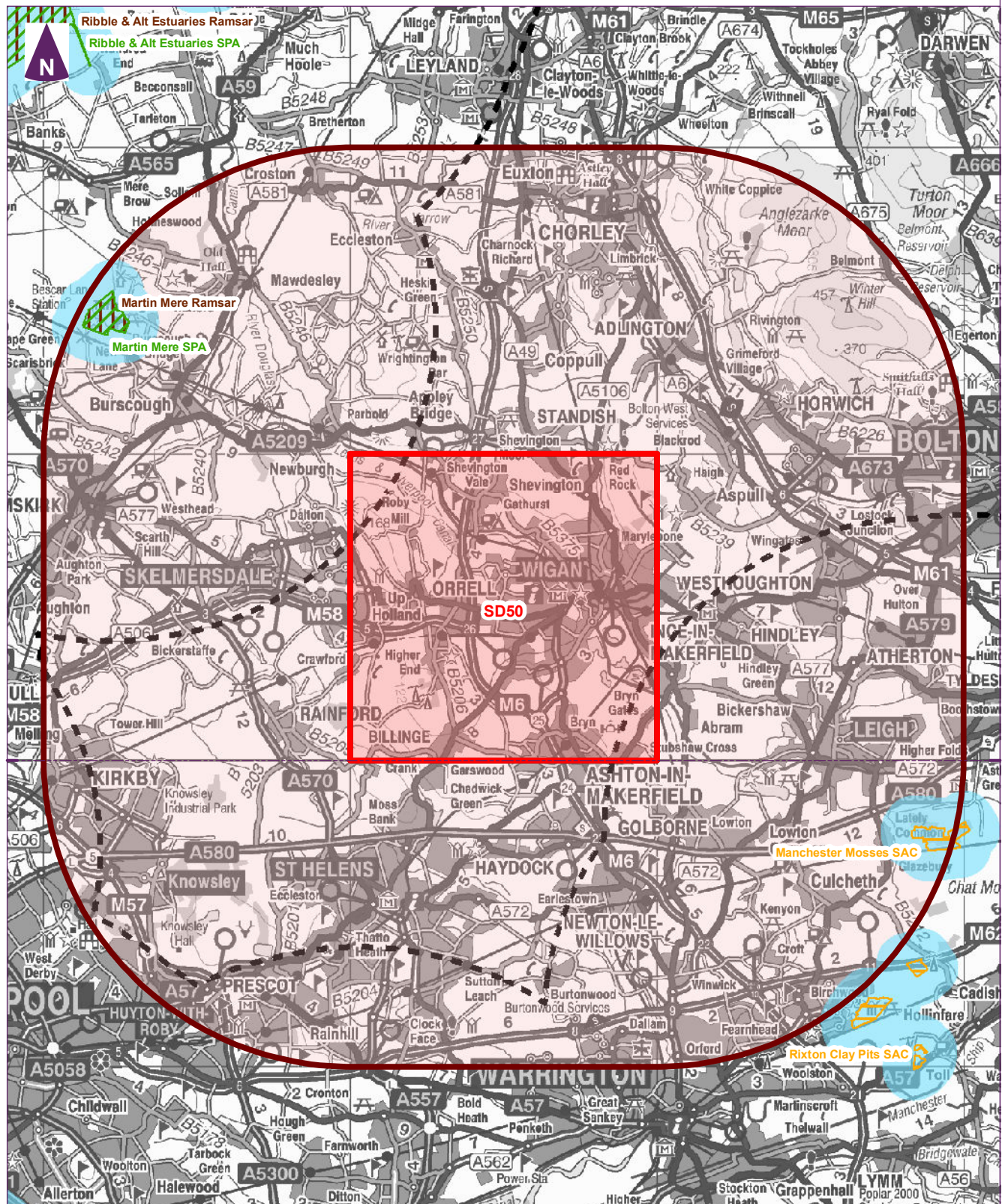


Scale at A4: 1:185,000

Habitat Regulations Assessment
(HRA) of 14th Round Onshore
Oil and Gas Licence
Applications
Department of Energy and
Climate Change










Figure 1
HRA of Licence Application Block
SD45



400000

Key

- | | | | |
|---|-------------------------------|---|------------------------------------|
|  | Licence block boundary |  | Special Area of Conservation (SAC) |
|  | 10km potential zone of impact |  | Special Protection Area (SPA) |
|  | 1km buffer zone |  | RAMSAR |
|  | 10km buffer zone | | |



Scale at A4: 1:185,000

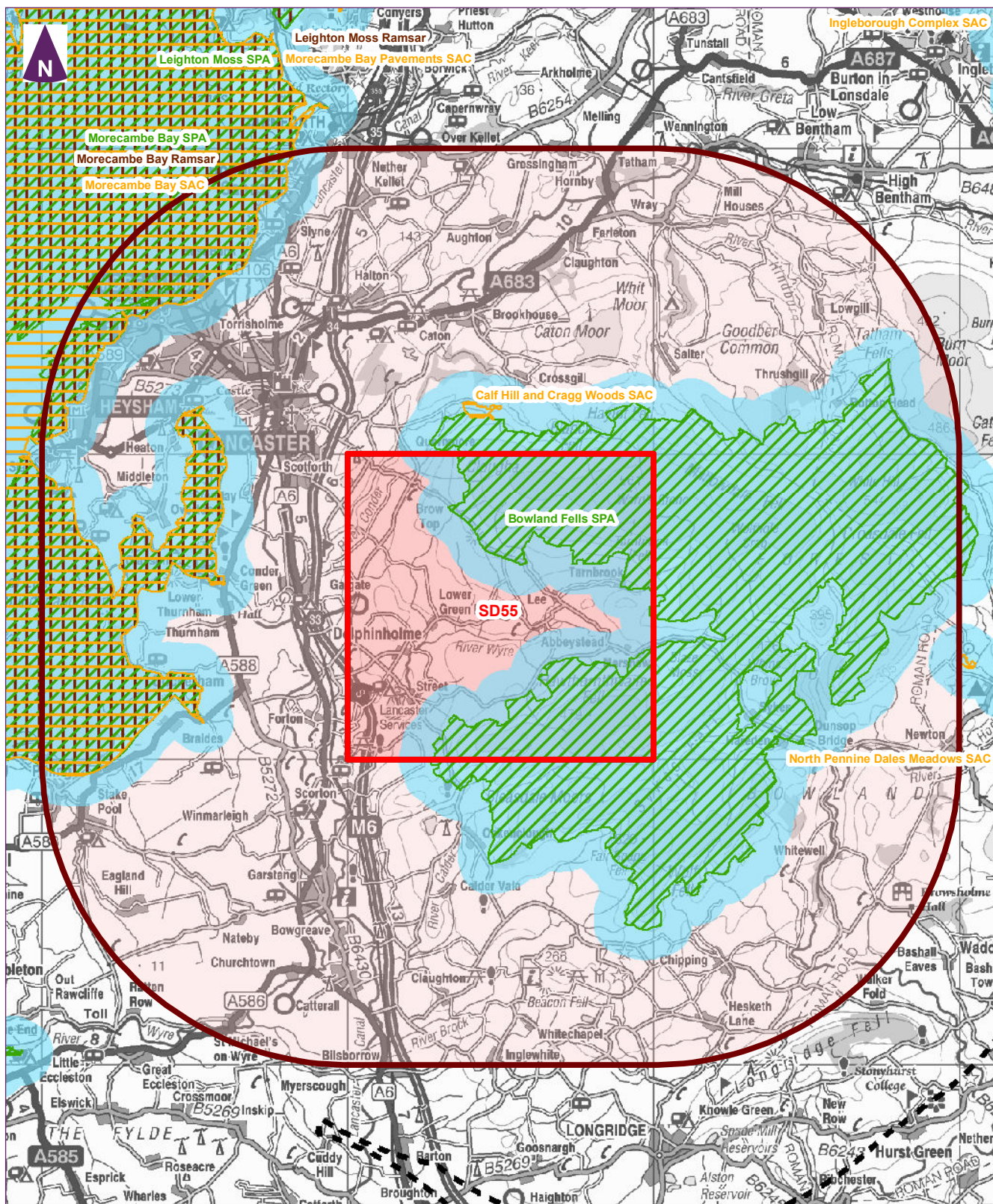
Habitat Regulations Assessment
(HRA) of 14th Round Onshore
Oil and Gas Licence
Applications
Department of Energy and
Climate Change



Figure 1
HRA of Licence Application Block
SD50

August 2015

33917-Lea46b.mxd BROWJ



Key




Licence block boundary

10km potential zone of impact

1km buffer zone

10km buffer zone



Special Area of Conservation (SAC)

Special Protection Area (SPA)

RAMSAR

0 5 10 km

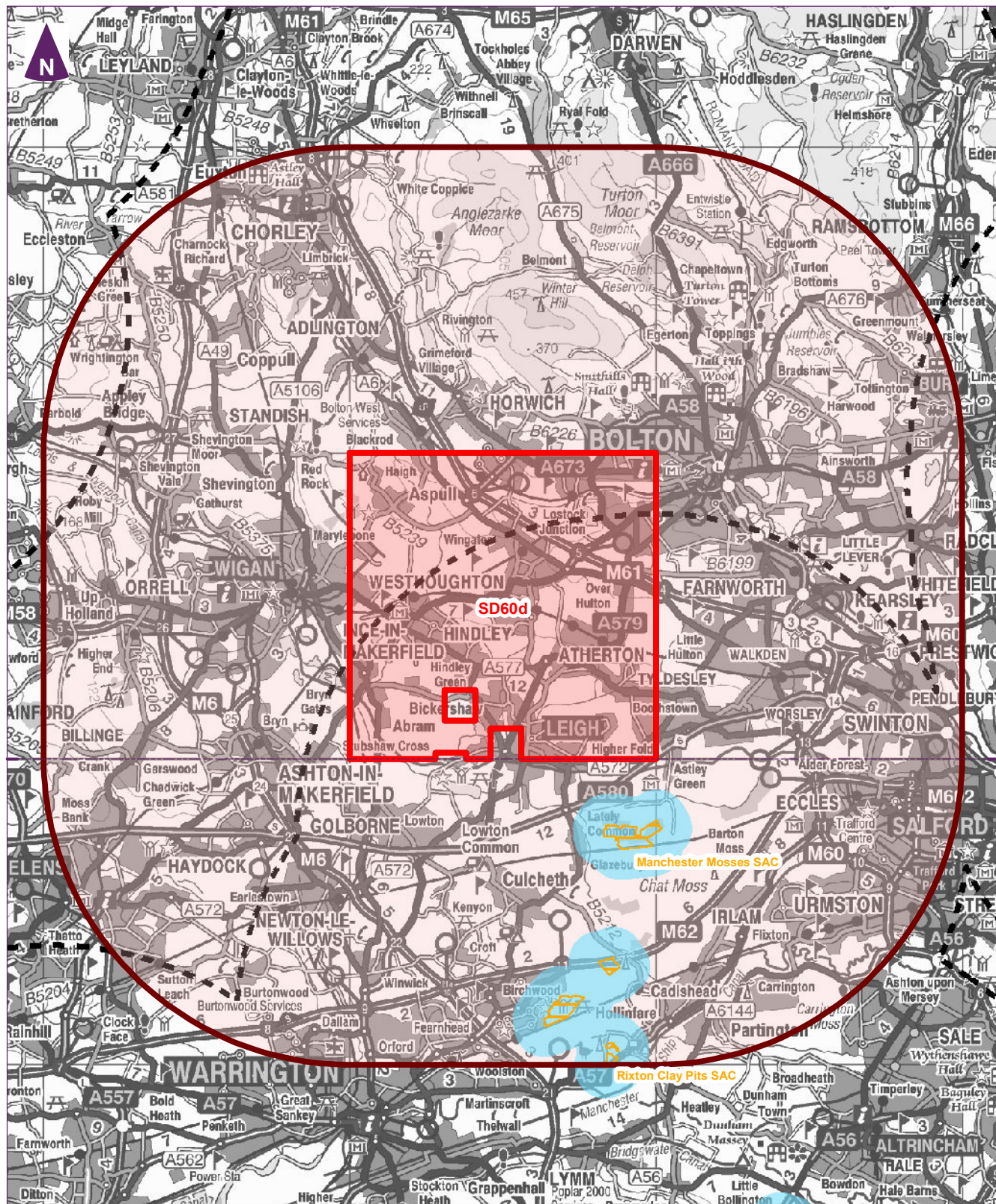
Scale at A4: 1:185,000

Habitat Regulations Assessment
(HRA) of 14th Round Onshore
Oil and Gas Licence
Applications
Department of Energy and
Climate Change



amec
foster
wheeler

Figure 1
HRA of Licence Application Block
SD55



400000

Key



Licence block boundary

10km potential zone of impact

1km buffer zone

10km buffer zone



Special Area of Conservation (SAC)

0 5 10 km

Scale at A4: 1:185,000

Habitat Regulations Assessment
(HRA) of 14th Round Onshore
Oil and Gas Licence
Applications
Department of Energy and
Climate Change



amec
foster
wheeler

Figure 1
HRA of Licence Application Block
SD60d



400000

Key

- Licence block boundary
- 10km potential zone of impact
- 1km buffer zone
- 10km buffer zone
- Special Area of Conservation (SAC)

0 5 10
km

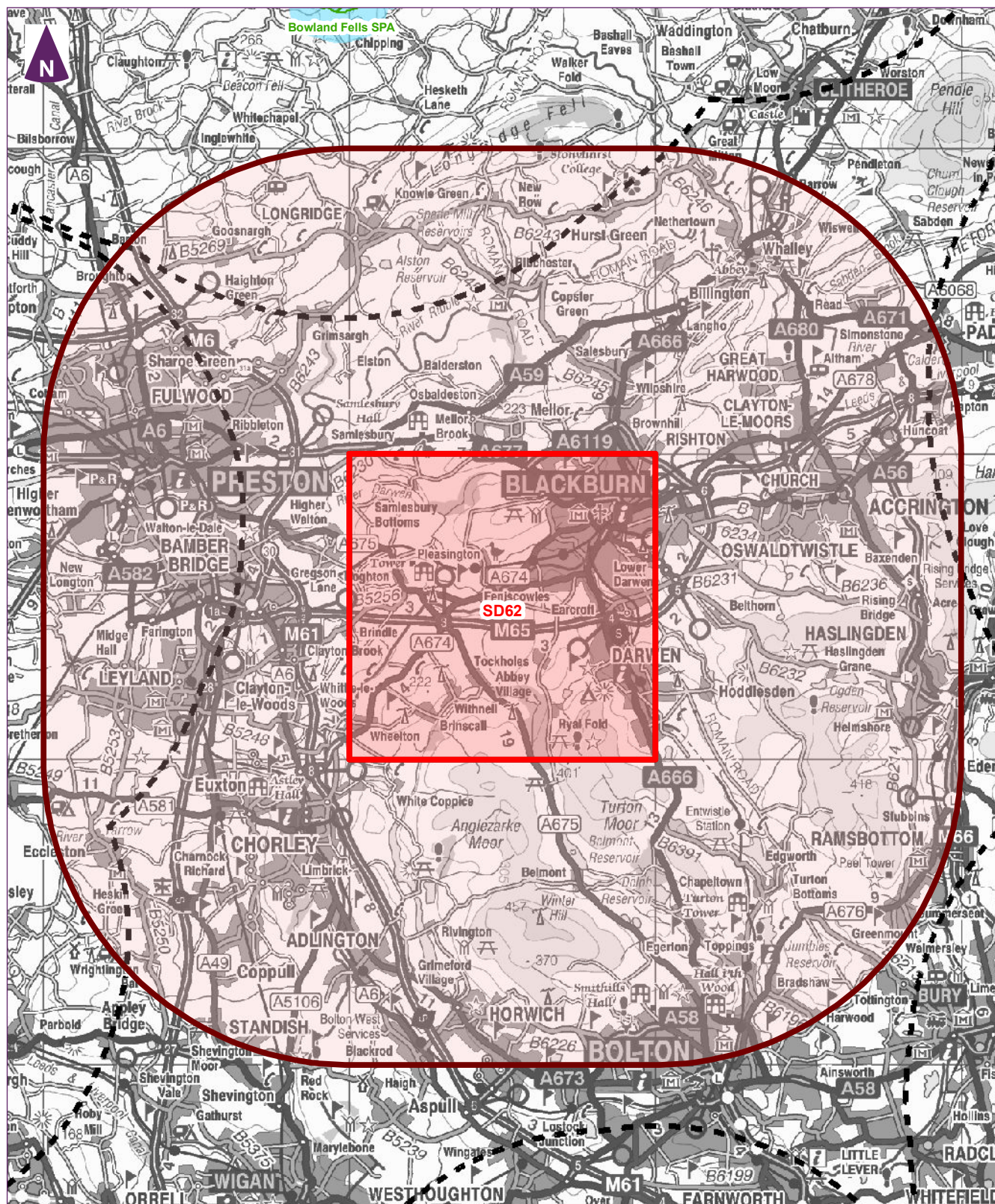
Scale at A4: 1:185,000

Habitat Regulations Assessment
(HRA) of 14th Round Onshore
Oil and Gas Licence
Applications
Department of Energy and
Climate Change



amec
foster
wheeler

Figure 1
HRA of Licence Application Block
SD61



Key

- Licence block boundary
- 10km potential zone of impact
- 1km buffer zone
- 10km buffer zone
- Special Protection Area (SPA)

0 5 10
km

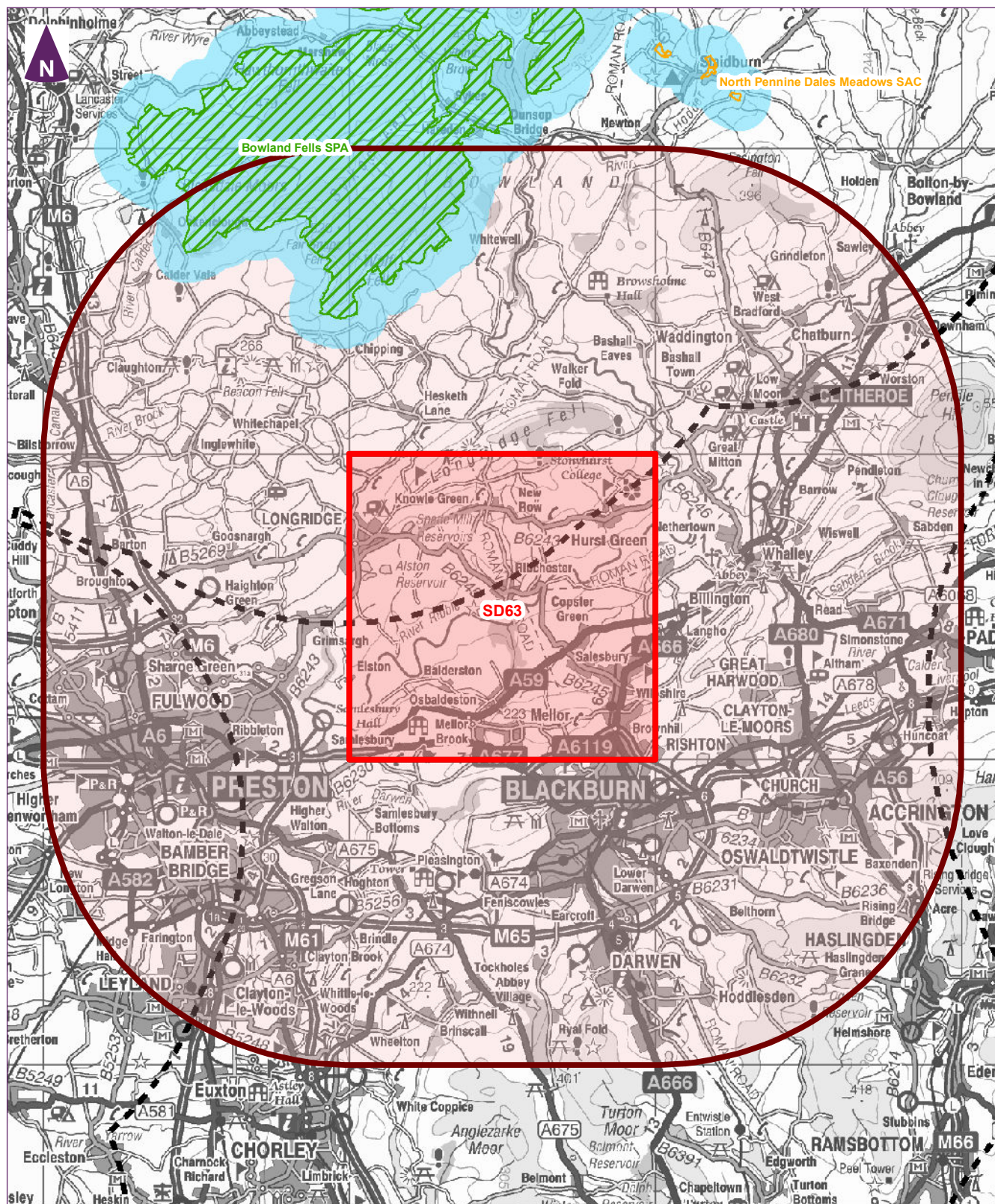
Scale at A4: 1:185,000

Habitat Regulations Assessment
(HRA) of 14th Round Onshore
Oil and Gas Licence
Applications
Department of Energy and
Climate Change



amec
foster
wheeler

Figure 1
HRA of Licence Application Block
SD62



Key



Licence block boundary

10km potential zone of impact

1km buffer zone

10km buffer zone



Special Area of Conservation (SAC)

Special Protection Area (SPA)



Scale at A4: 1:185,000

Habitat Regulations Assessment
(HRA) of 14th Round Onshore
Oil and Gas Licence
Applications
Department of Energy and
Climate Change



amec
foster
wheeler

Figure 1
HRA of Licence Application Block
SD63



Key



Licence block boundary

10km potential zone of impact

1km buffer zone

10km buffer zone



Special Area of Conversation (SAC)

0 5 10
km

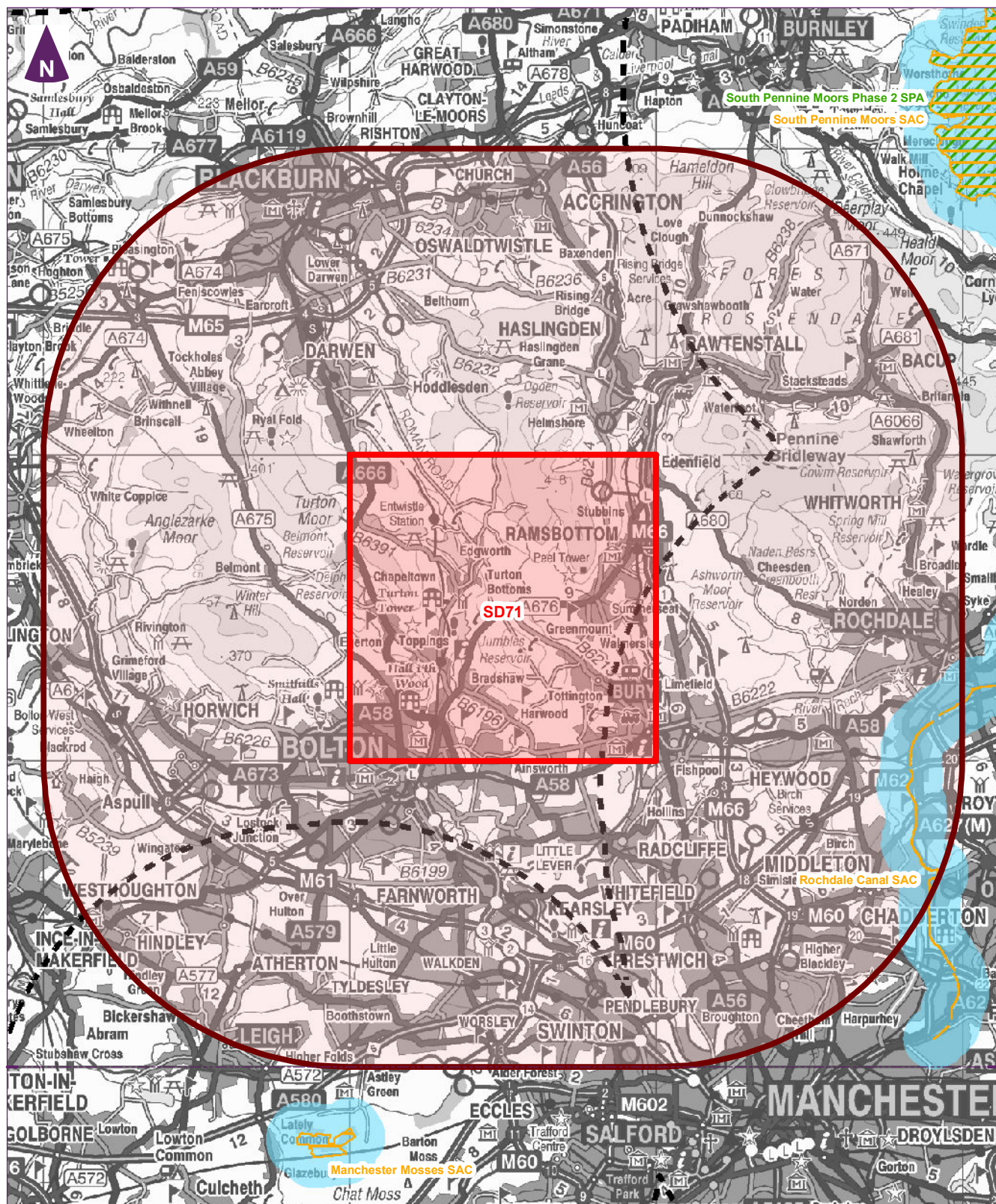
Scale at A4: 1:185,000

Habitat Regulations Assessment
(HRA) of 14th Round Onshore
Oil and Gas Licence
Applications
Department of Energy and
Climate Change



amec
foster
wheeler

Figure 1
HRA of Licence Application Block
SD70



400000

Key



Licence block boundary

10km potential zone of impact

1km buffer zone

10km buffer zone



Special Area of Conservation (SAC)

Special Protection Area (SPA)



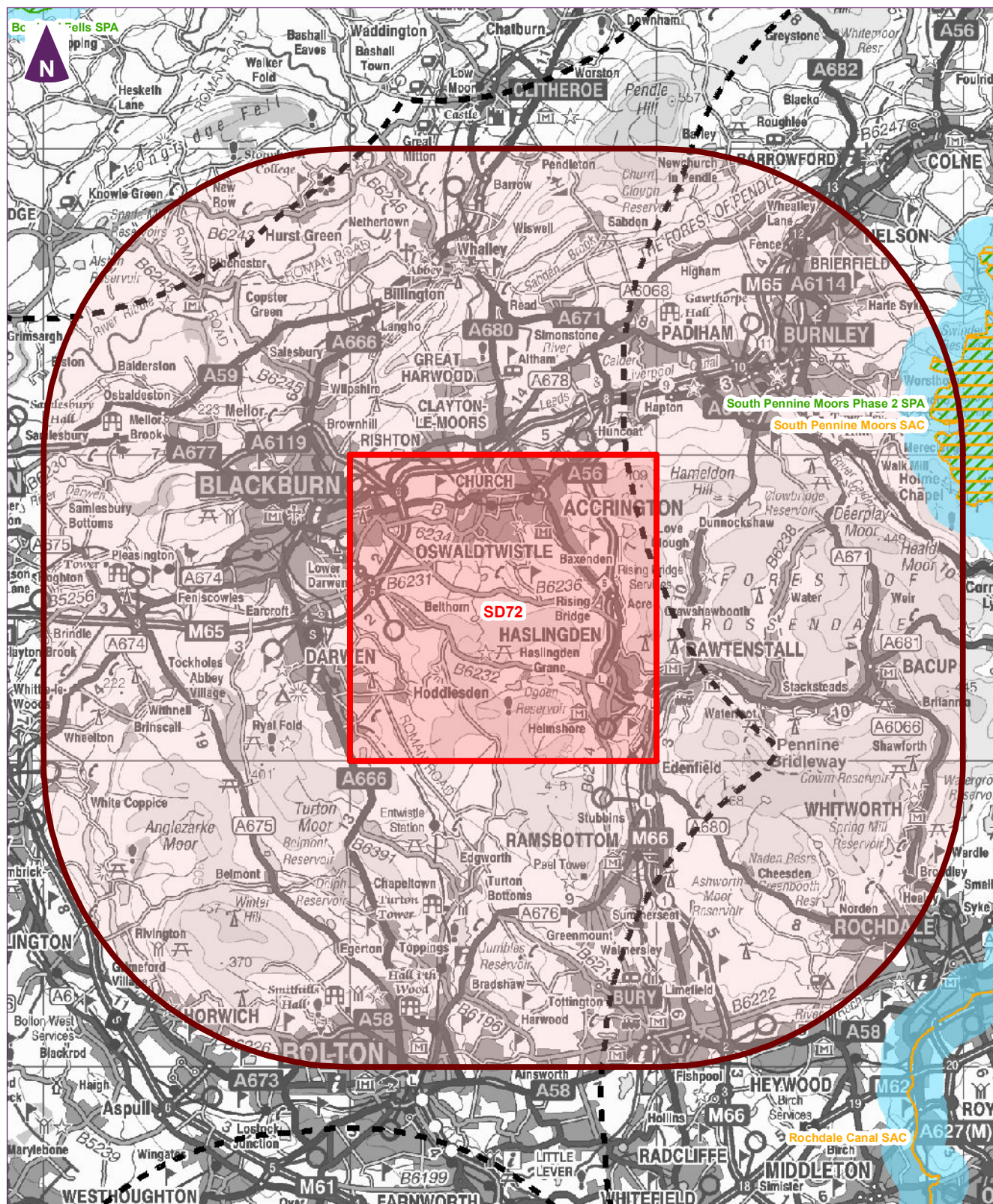
Scale at A4: 1:185,000

Habitat Regulations Assessment
(HRA) of 14th Round Onshore
Oil and Gas Licence
Applications
Department of Energy and
Climate Change




amec
foster
wheeler

Figure 1
HRA of Licence Application Block
SD71



Key



Licence block boundary

10km potential zone of impact

1km buffer zone

10km buffer zone



Special Area of Conservation (SAC)

Special Protection Area (SPA)



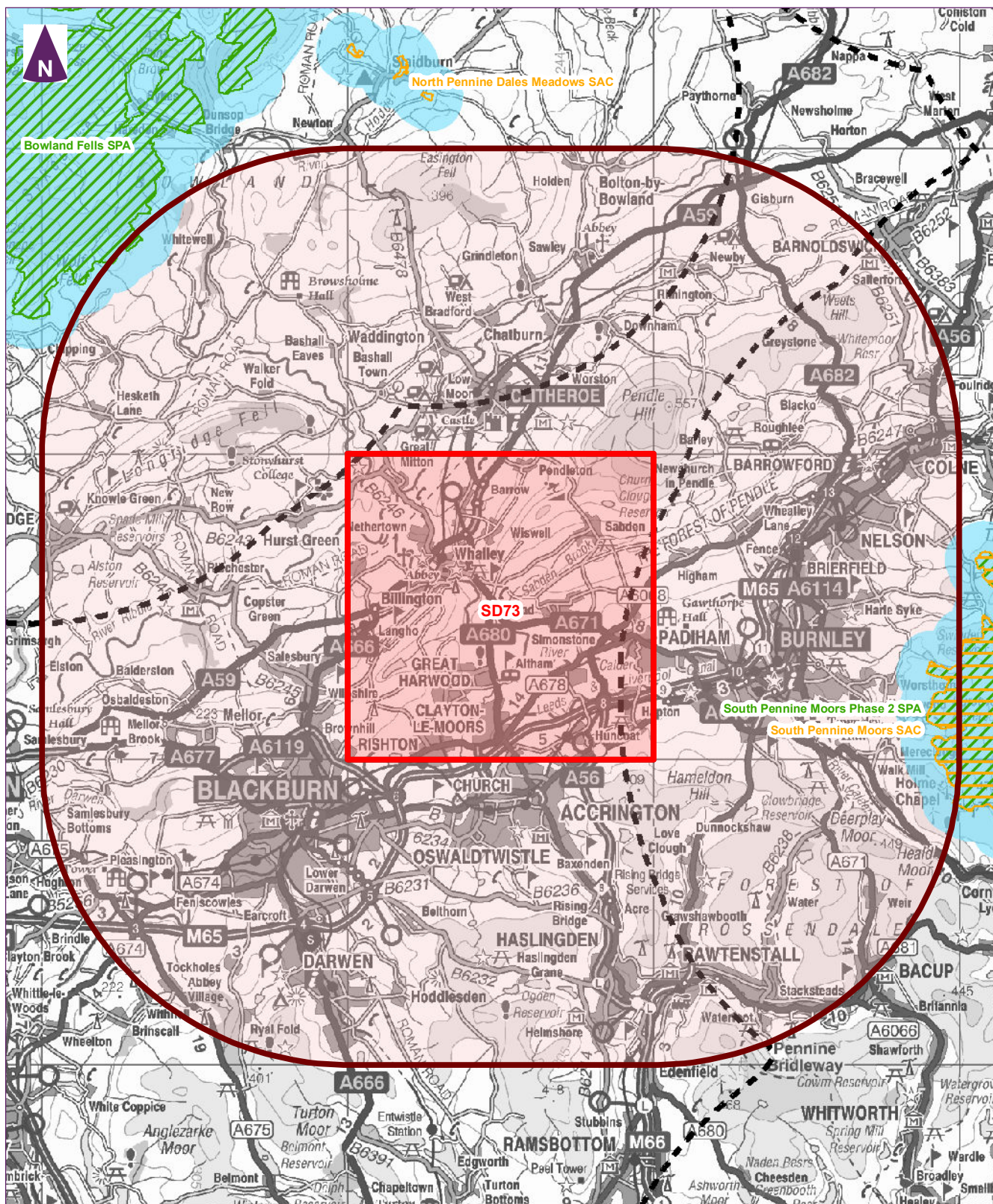
Scale at A4: 1:185,000

Habitat Regulations Assessment
(HRA) of 14th Round Onshore
Oil and Gas Licence
Applications
Department of Energy and
Climate Change



amec
foster
wheeler

Figure 1
HRA of Licence Application Block
SD72



Key



Licence block boundary

10km potential zone of impact

1km buffer zone

10km buffer zone



Special Area of Conservation (SAC)

Special Protection Area (SPA)



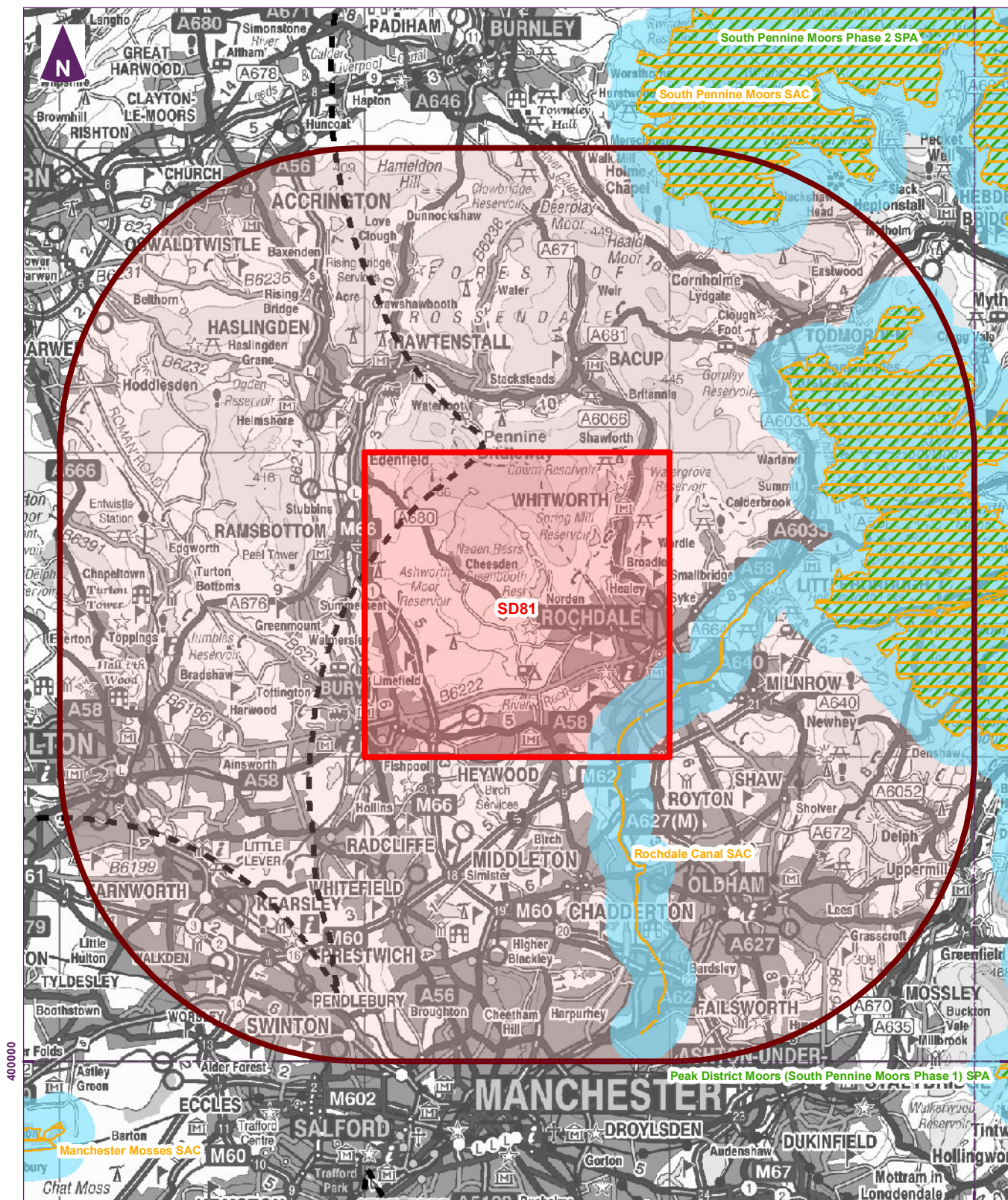
Scale at A4: 1:185,000

Habitat Regulations Assessment
(HRA) of 14th Round Onshore
Oil and Gas Licence
Applications
Department of Energy and
Climate Change




amec
foster
wheeler

Figure 1
HRA of Licence Application Block
SD73



Key



Licence block boundary

10km potential zone of impact

1km buffer zone

10km buffer zone



Special Area of Conservation (SAC)

Special Protection Area (SPA)



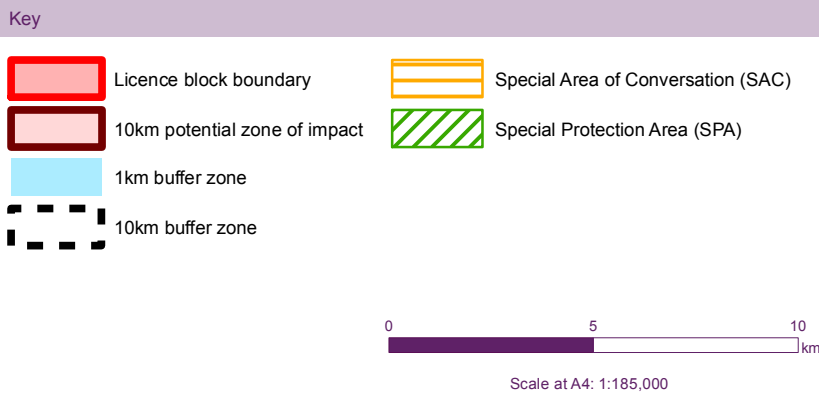
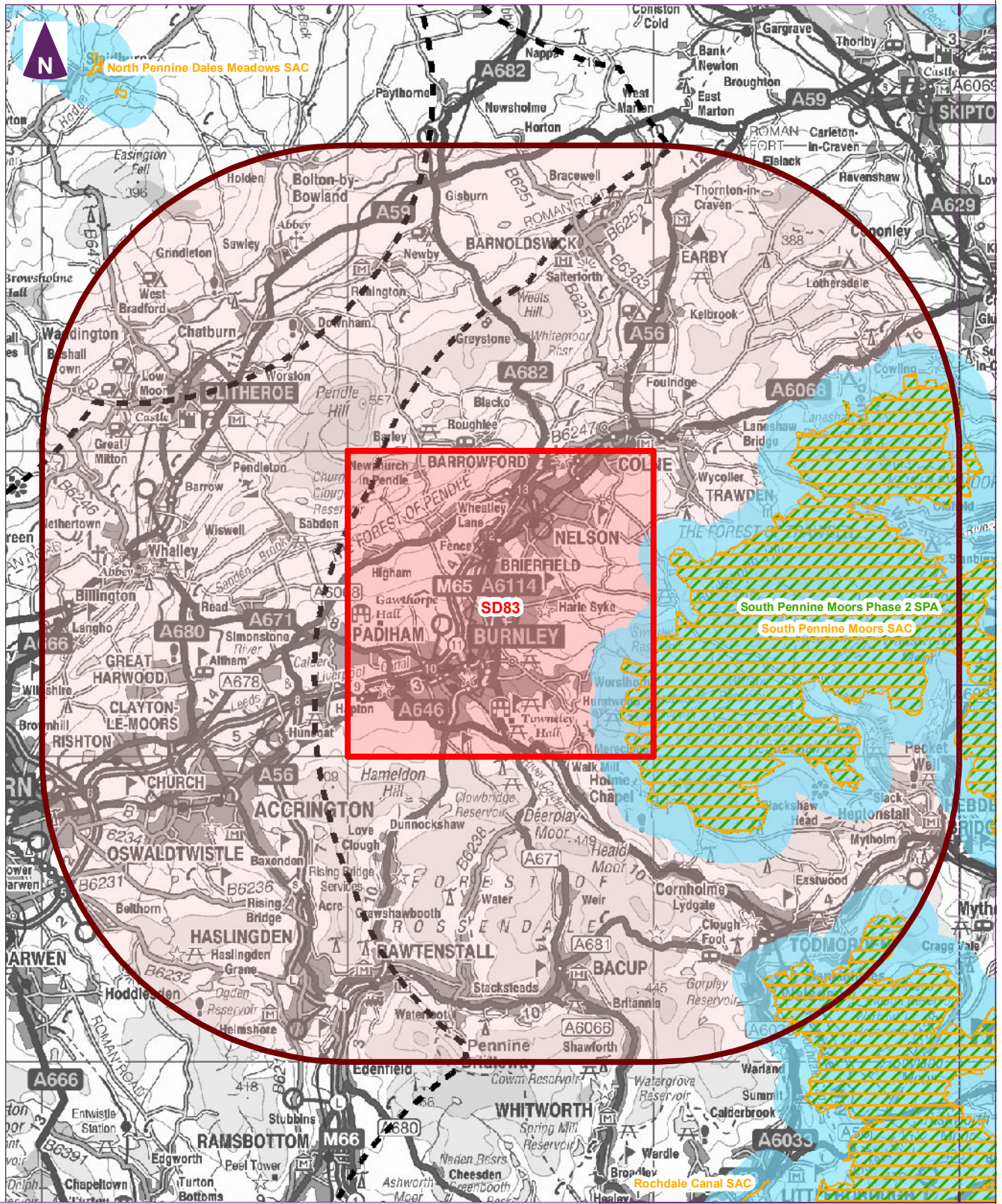
Scale at A4: 1:185,000

Habitat Regulations Assessment
(HRA) of 14th Round Onshore
Oil and Gas Licence
Applications
Department of Energy and
Climate Change



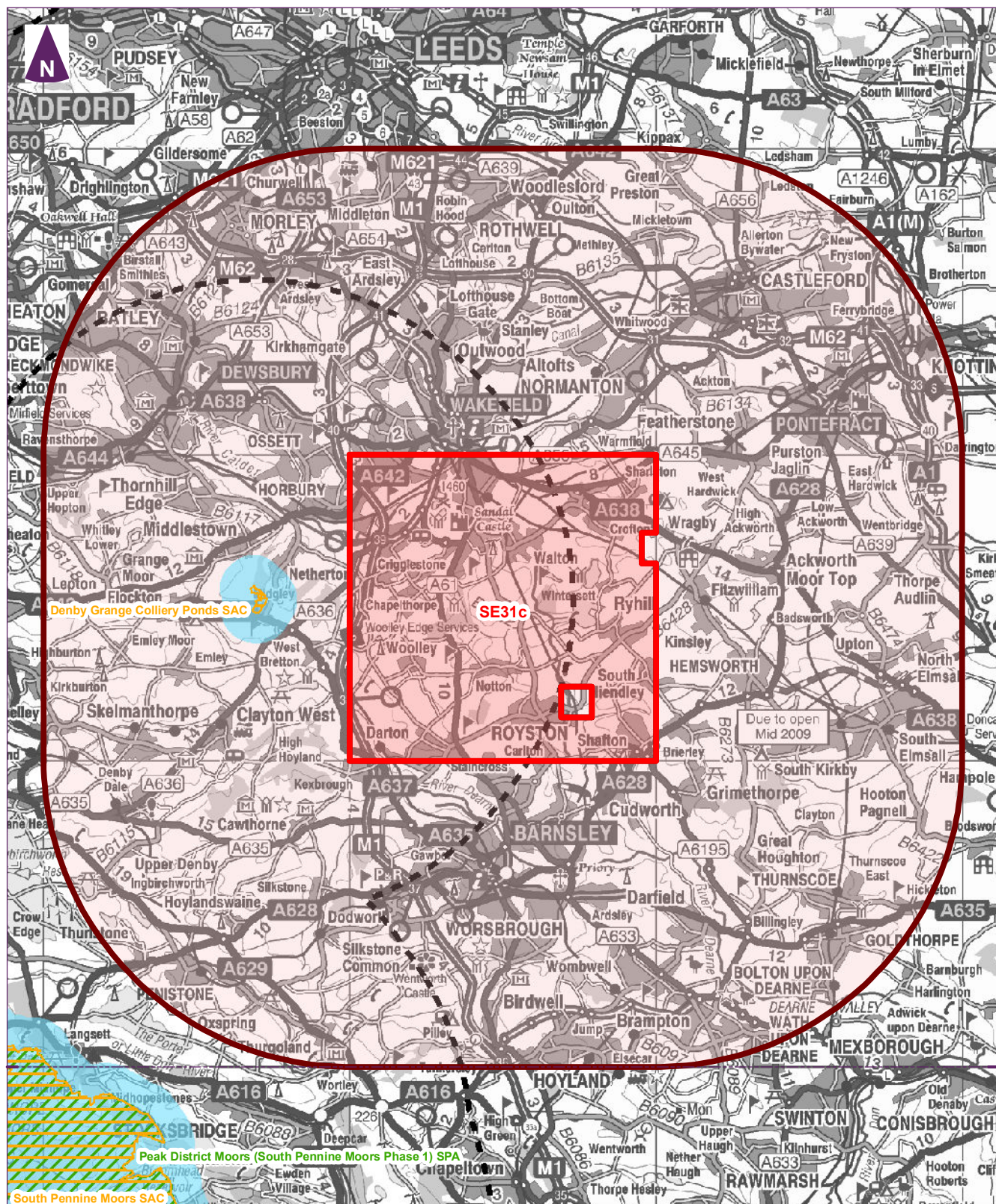
amec
foster
wheeler

Figure 1
HRA of Licence Application Block
SD81




Habitat Regulations Assessment (HRA) of 14th Round Onshore Oil and Gas Licence Applications
 Department of Energy and Climate Change

Figure 1
HRA of Licence Application Block SD83



Key



Licence block boundary

10km potential zone of impact

1km buffer zone

10km buffer zone



Special Area of Conservation (SAC)

Special Protection Area (SPA)



Scale at A4: 1:185,000

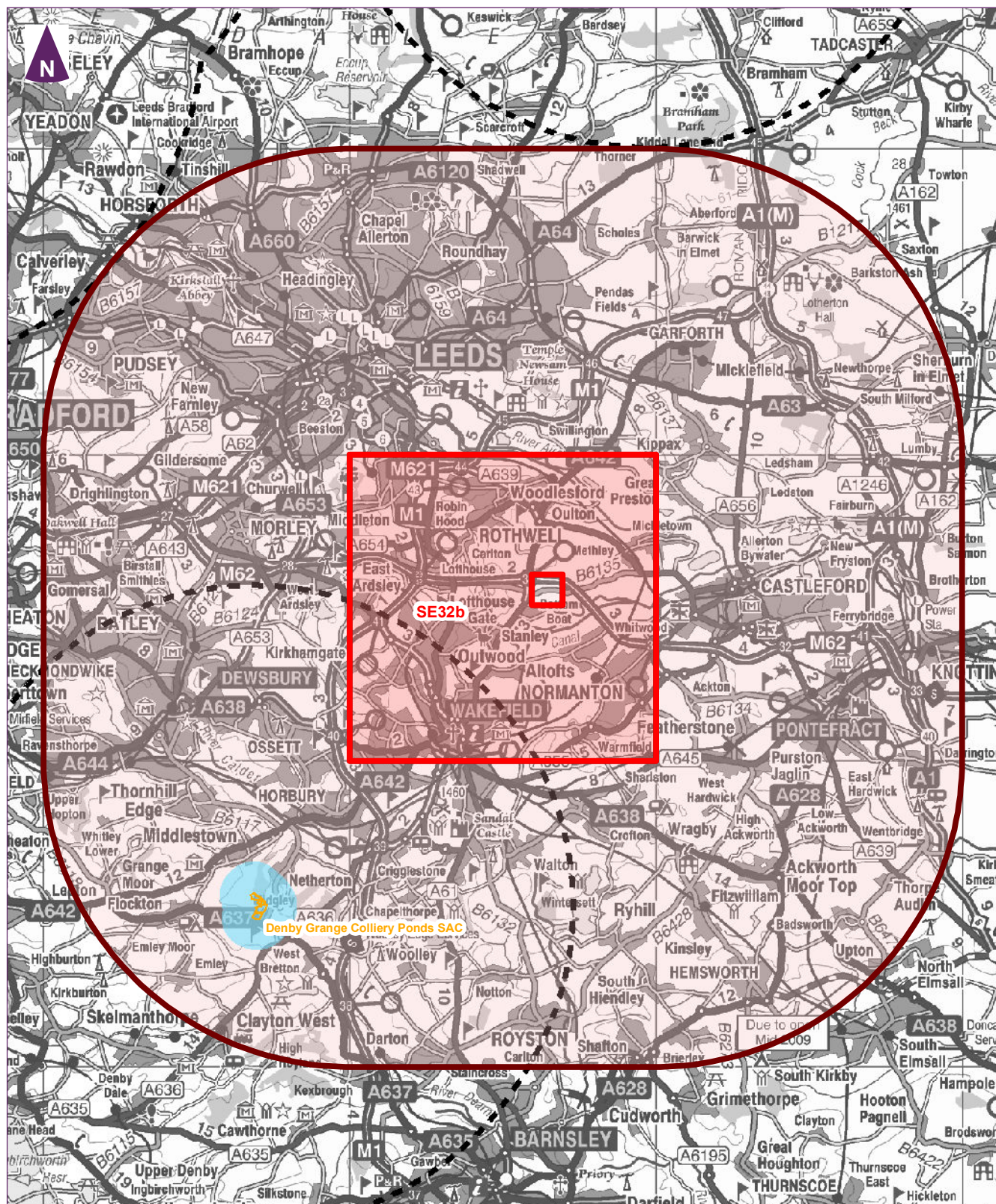
Habitat Regulations Assessment
(HRA) of 14th Round Onshore
Oil and Gas Licence
Applications
Department of Energy and
Climate Change



Figure 1
HRA of Licence Application Block
SE31c

August 2015

33917-Lea46b.mxd BROWJ



Key

- Licence block boundary
- Special Area of Conservation (SAC)
- 10km potential zone of impact
- 1km buffer zone
- 10km buffer zone



Scale at A4: 1:185,000

Habitat Regulations Assessment
(HRA) of 14th Round Onshore
Oil and Gas Licence
Applications
Department of Energy and
Climate Change



amec
foster
wheeler

Figure 1
HRA of Licence Application Block
SE32b



Key

- Licence block boundary
- 10km potential zone of impact
- 10km buffer zone

0 5 10
km

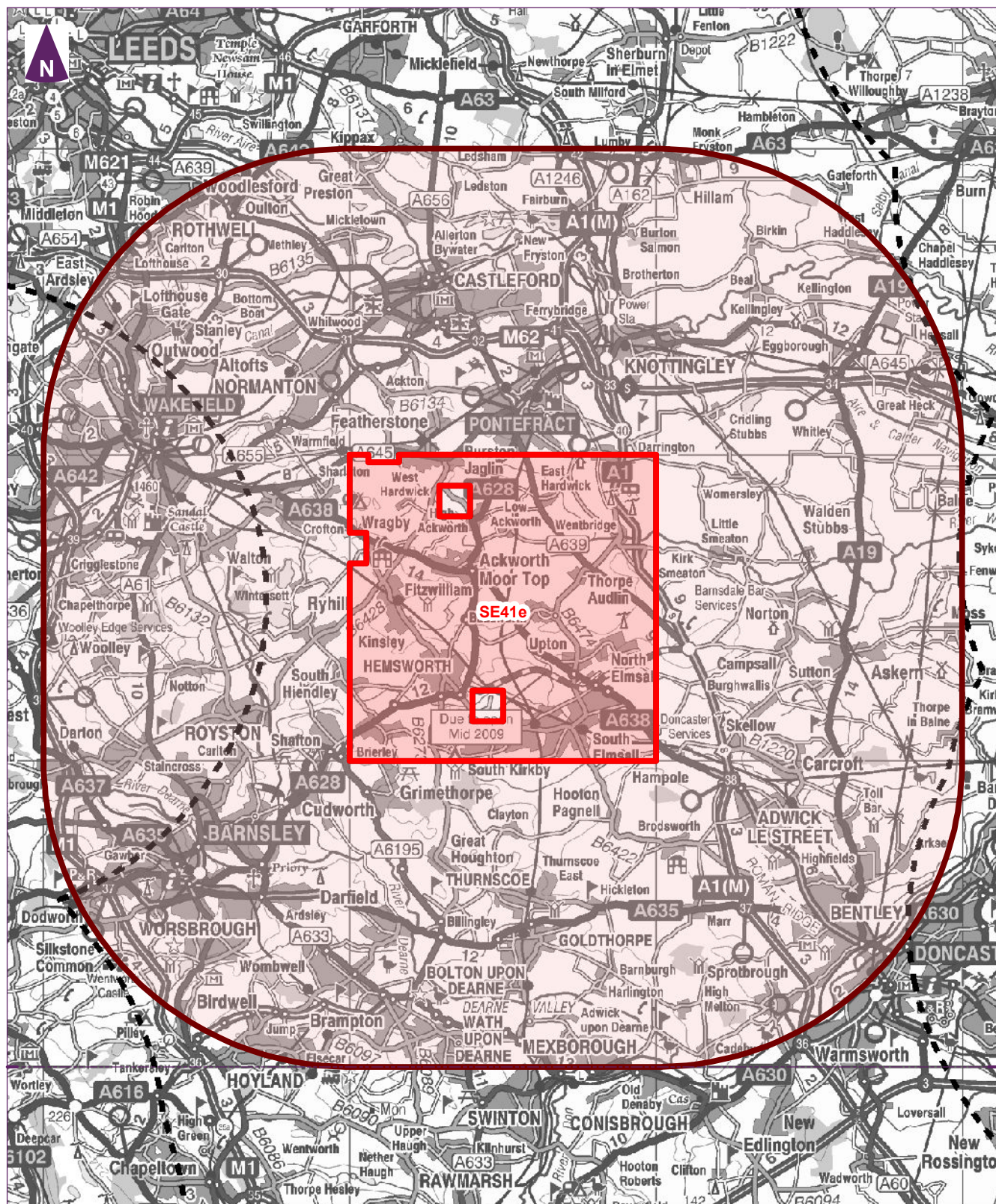
Scale at A4: 1:185,000

Habitat Regulations Assessment
(HRA) of 14th Round Onshore
Oil and Gas Licence
Applications
Department of Energy and
Climate Change



amec
foster
wheeler

Figure 1
HRA of Licence Application Block
SE40f



400000

Key

- Licence block boundary
- 10km potential zone of impact
- 10km buffer zone

0 5 10
km

Scale at A4: 1:185,000

Habitat Regulations Assessment
(HRA) of 14th Round Onshore
Oil and Gas Licence
Applications
Department of Energy and
Climate Change






amec
foster
wheeler

Figure 1
HRA of Licence Application Block
SE41e



Key

-
-  Licence block boundary
 10km potential zone of impact
 10km buffer zone

A horizontal number line is shown with tick marks at 0, 5, and 10. A solid purple bar is drawn below the line, starting at 0 and ending at 5. The unit 'km' is written at the right end of the line.

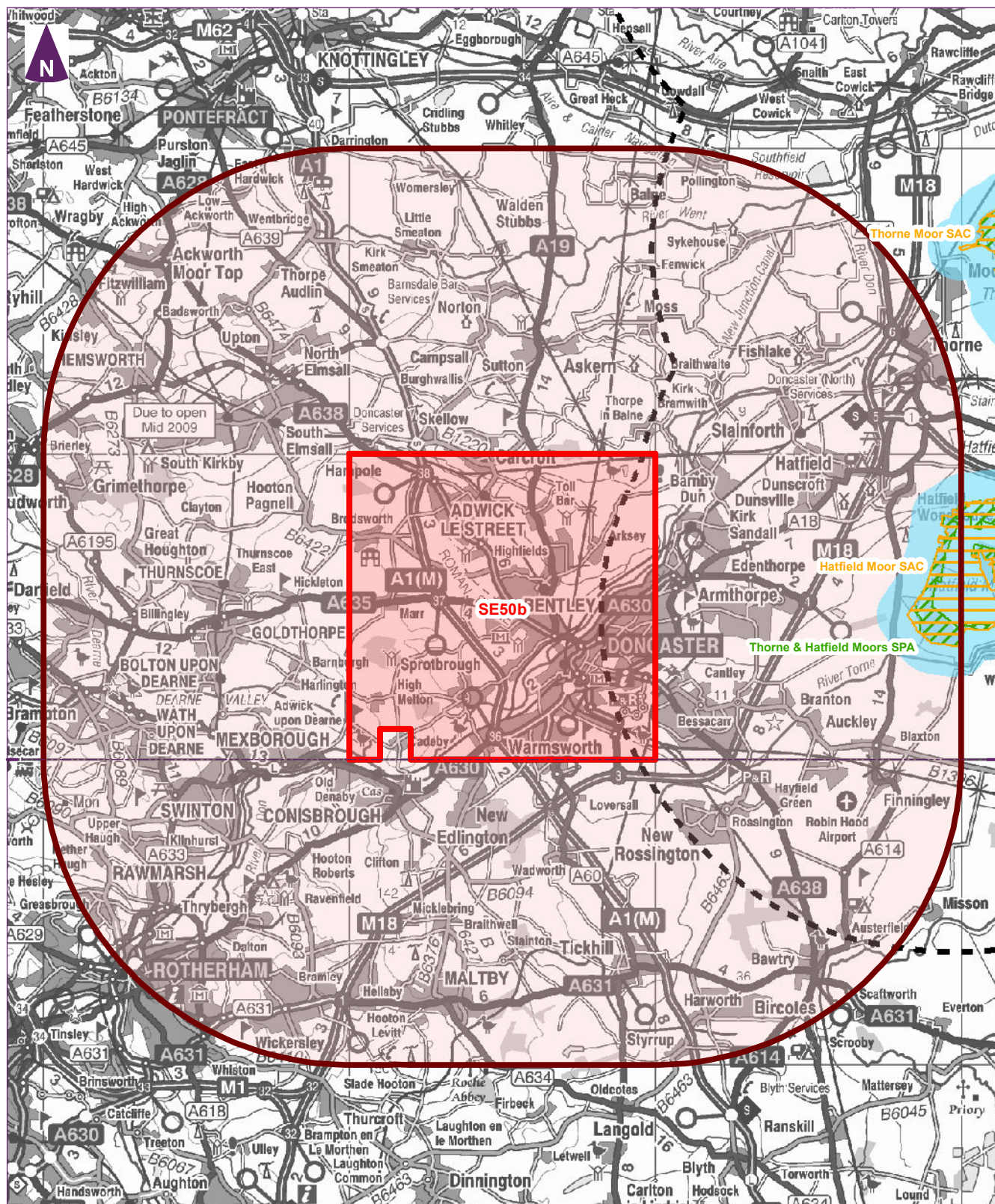
Scale at A4: 1:185,000

Habitat Regulations Assessment
(HRA) of 14th Round Onshore
Oil and Gas Licence
Applications
Department of Energy and
Climate Change



amec
foster
wheeler

Figure 1
HRA of Licence Application Block
SE42e



400000

Key



Licence block boundary

10km potential zone of impact

1km buffer zone

10km buffer zone



Special Area of Conservation (SAC)

Special Protection Area (SPA)



Scale at A4: 1:185,000

Habitat Regulations Assessment
(HRA) of 14th Round Onshore
Oil and Gas Licence
Applications
Department of Energy and
Climate Change



amec
foster
wheeler

Figure 1
HRA of Licence Application Block
SE50b



Key



Licence block boundary

10km potential zone of impact

1km buffer zone

10km buffer zone



Special Area of Conservation (SAC)

Special Protection Area (SPA)

RAMSAR



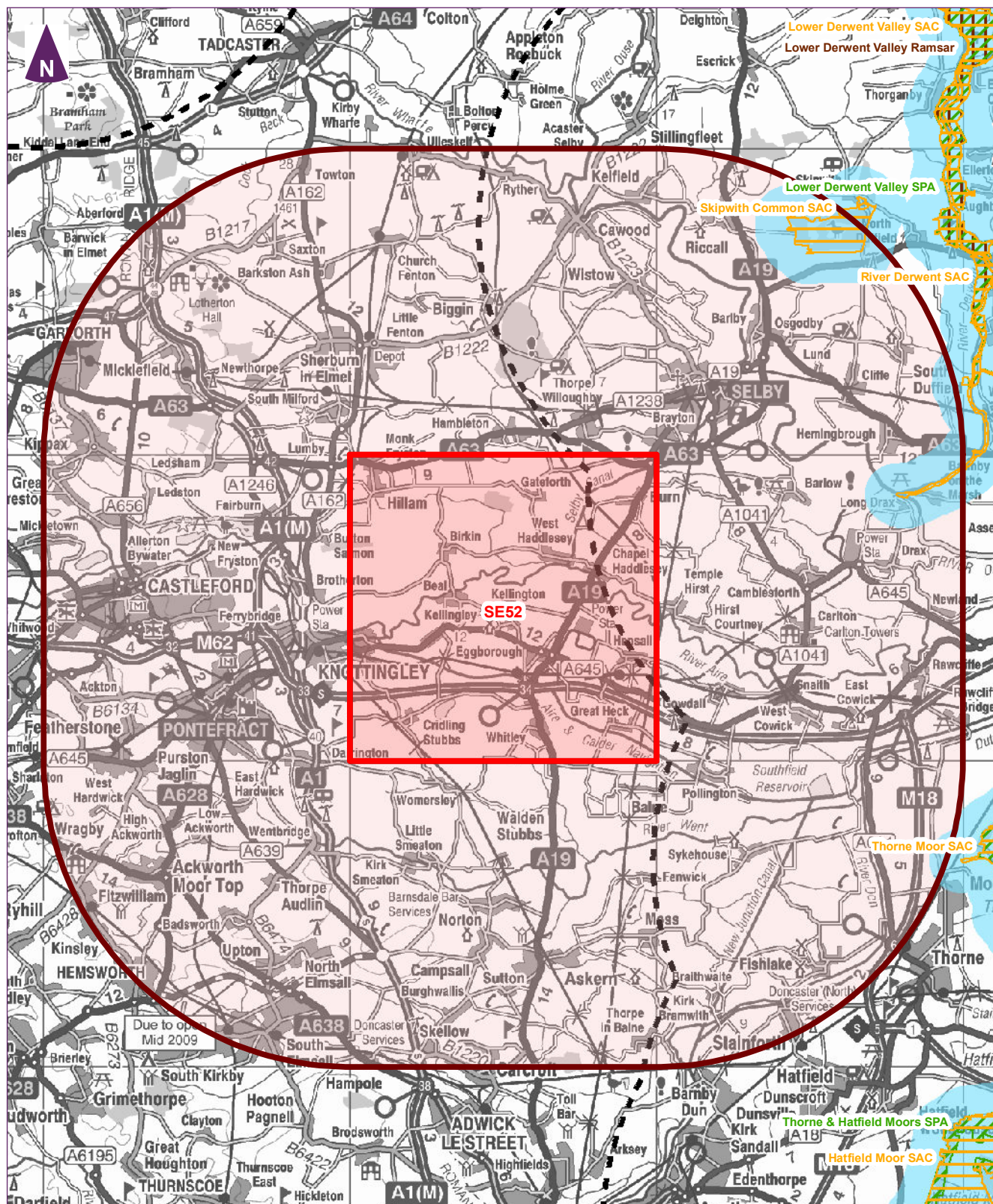
Scale at A4: 1:185,000

Habitat Regulations Assessment
(HRA) of 14th Round Onshore
Oil and Gas Licence
Applications
Department of Energy and
Climate Change




amec
foster
wheeler

Figure 1
HRA of Licence Application Block
SE51b



Key



Licence block boundary

10km potential zone of impact

1km buffer zone

10km buffer zone



Special Area of Conservation (SAC)

Special Protection Area (SPA)

RAMSAR



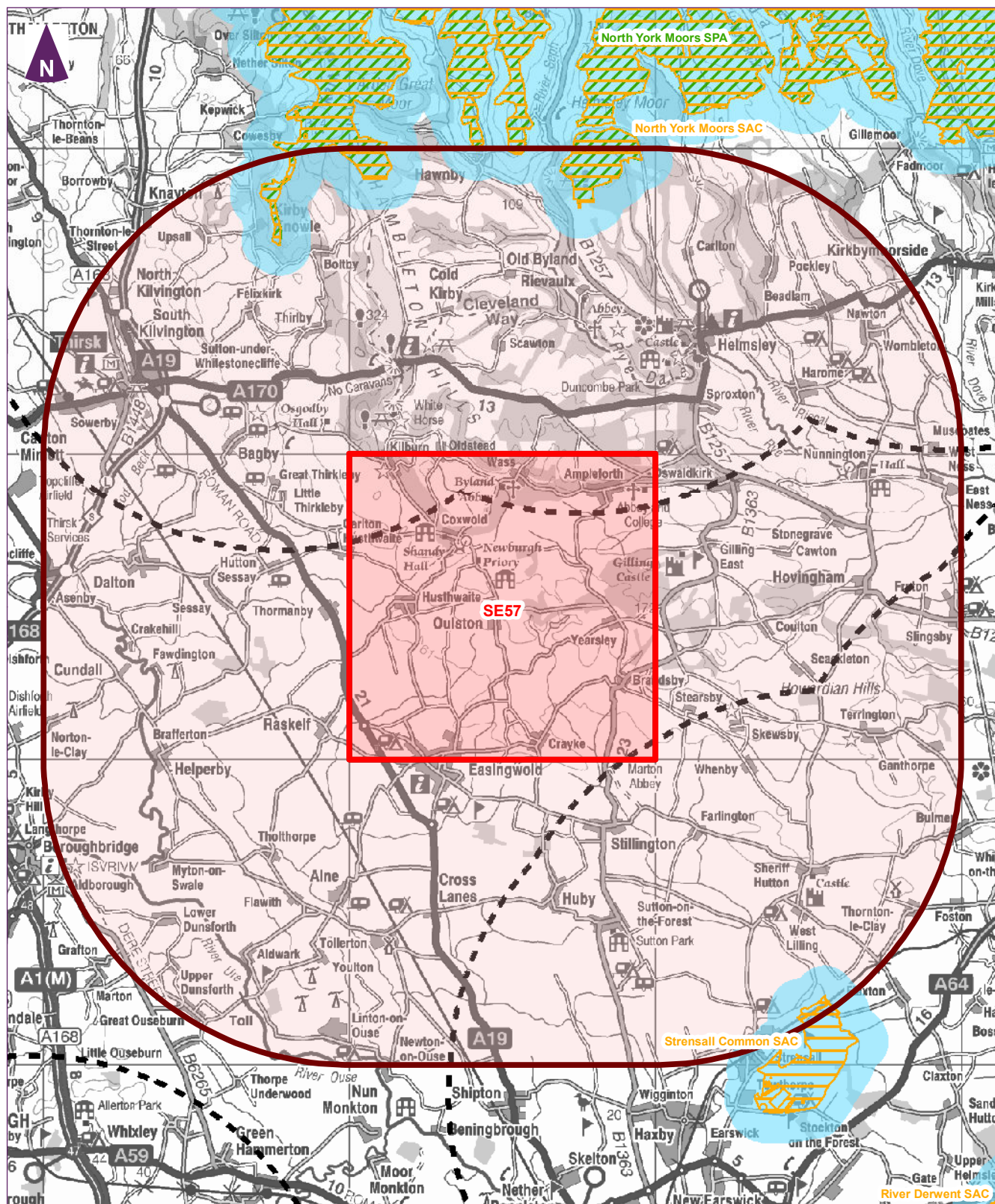
Scale at A4: 1:185,000

Habitat Regulations Assessment
(HRA) of 14th Round Onshore
Oil and Gas Licence
Applications
Department of Energy and
Climate Change



amec
foster
wheeler

Figure 1
HRA of Licence Application Block
SE52



Key



Licence block boundary

10km potential zone of impact

1km buffer zone

10km buffer zone



Special Area of Conservation (SAC)

Special Protection Area (SPA)



Scale at A4: 1:185,000

Habitat Regulations Assessment
(HRA) of 14th Round Onshore
Oil and Gas Licence
Applications
Department of Energy and
Climate Change



amec
foster
wheeler

Figure 1
HRA of Licence Application Block
SE57



Key

- Licence block boundary
- 10km potential zone of impact
- 1km buffer zone
- 10km buffer zone

- Special Area of Conservation (SAC)
- Special Protection Area (SPA)
- RAMSAR

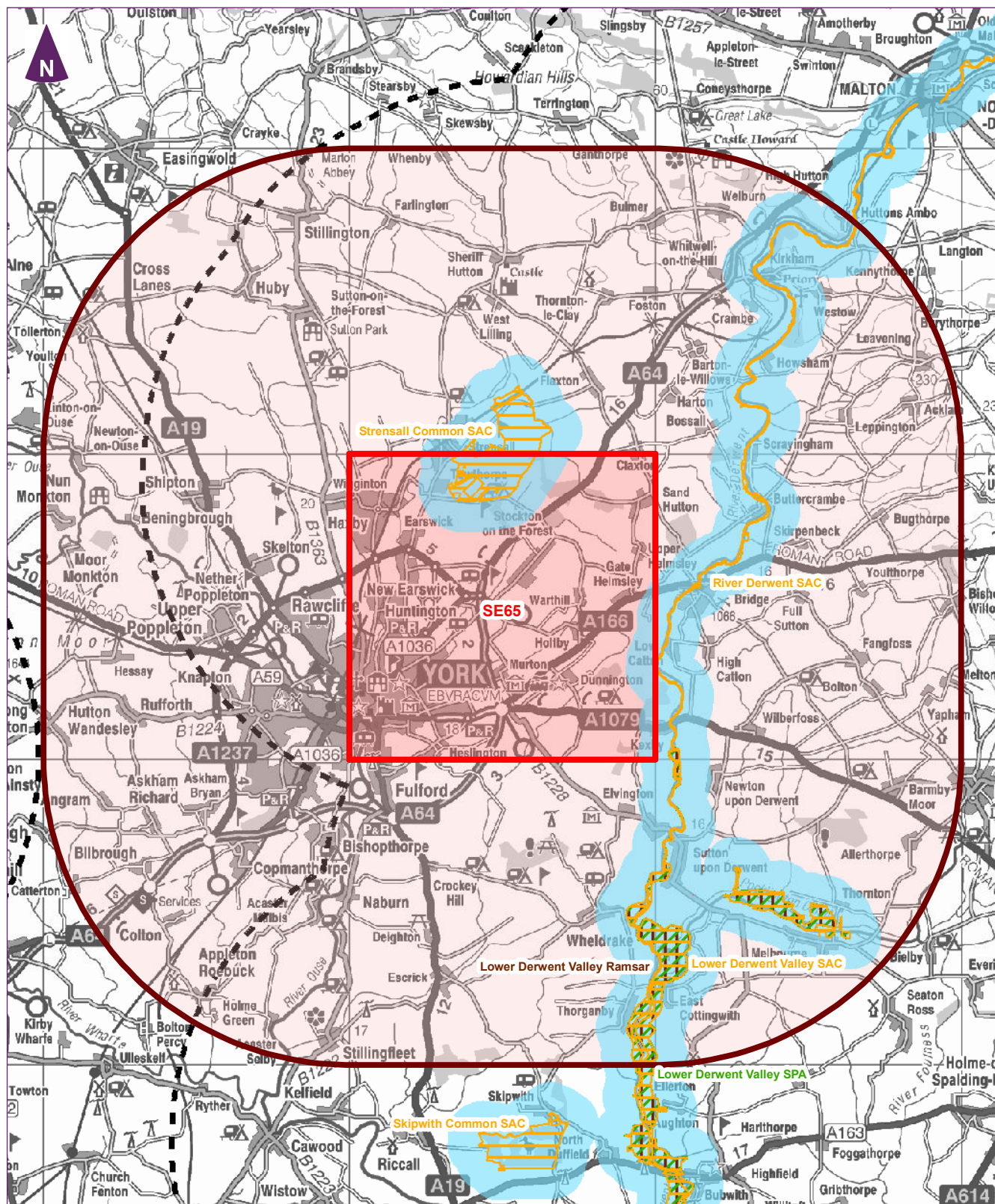


Scale at A4: 1:185,000


Habitat Regulations Assessment
(HRA) of 14th Round Onshore
Oil and Gas Licence
Applications
Department of Energy and
Climate Change



Figure 1
HRA of Licence Application Block
SE61d



Key



Licence block boundary



10km potential zone of impact



1km buffer zone



10km buffer zone



Special Area of Conservation (SAC)



Special Protection Area (SPA)



RAMSAR



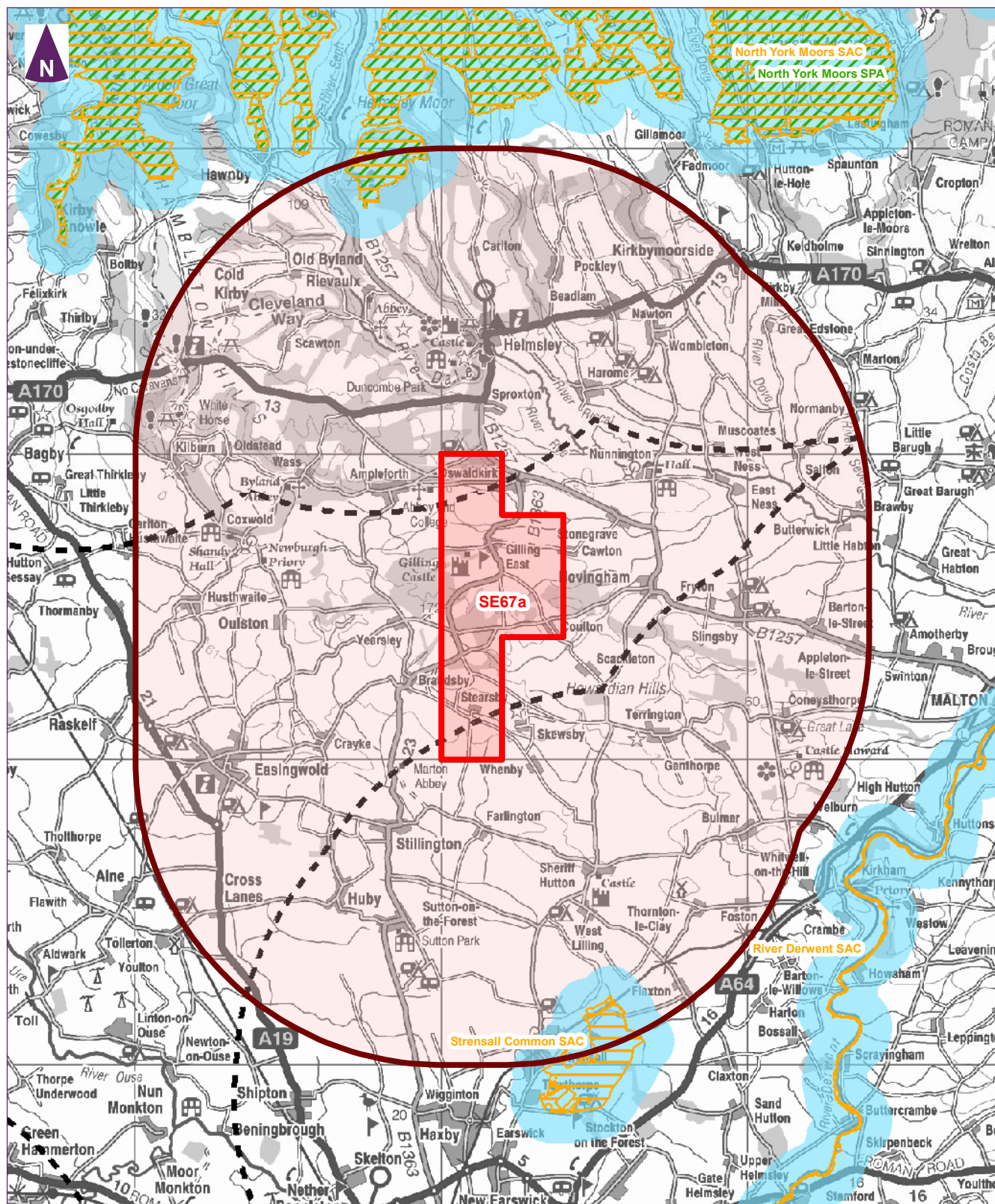
Scale at A4: 1:185,000

Habitat Regulations Assessment
(HRA) of 14th Round Onshore
Oil and Gas Licence
Applications
Department of Energy and
Climate Change









amec
foster
wheeler

Figure 1
HRA of Licence Application Block
SE65



Key

- | | | | |
|---|-------------------------------|---|------------------------------------|
|  | Licence block boundary |  | Special Area of Conservation (SAC) |
|  | 10km potential zone of impact |  | Special Protection Area (SPA) |
|  | 1km buffer zone | | |
|  | 10km buffer zone | | |



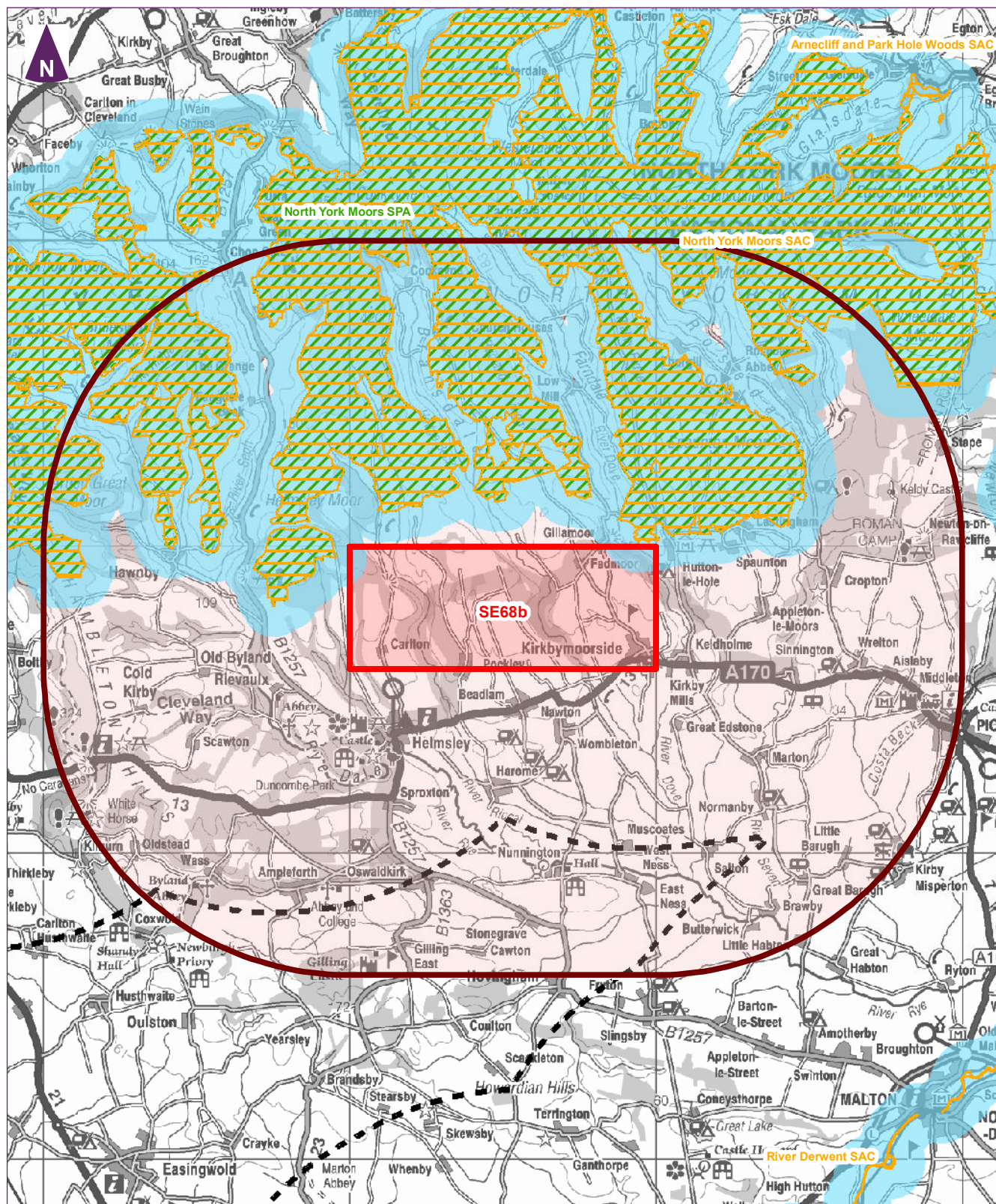
Scale at A4: 1:185,000

Habitat Regulations Assessment
(HRA) of 14th Round Onshore
Oil and Gas Licence
Applications
Department of Energy and
Climate Change




amec
foster
wheeler

Figure 1
HRA of Licence Application Block
SE67a



Key



Licence block boundary

10km potential zone of impact

1km buffer zone

10km buffer zone



Special Area of Conservation (SAC)

Special Protection Area (SPA)



Scale at A4: 1:185,000

Habitat Regulations Assessment
(HRA) of 14th Round Onshore
Oil and Gas Licence
Applications
Department of Energy and
Climate Change

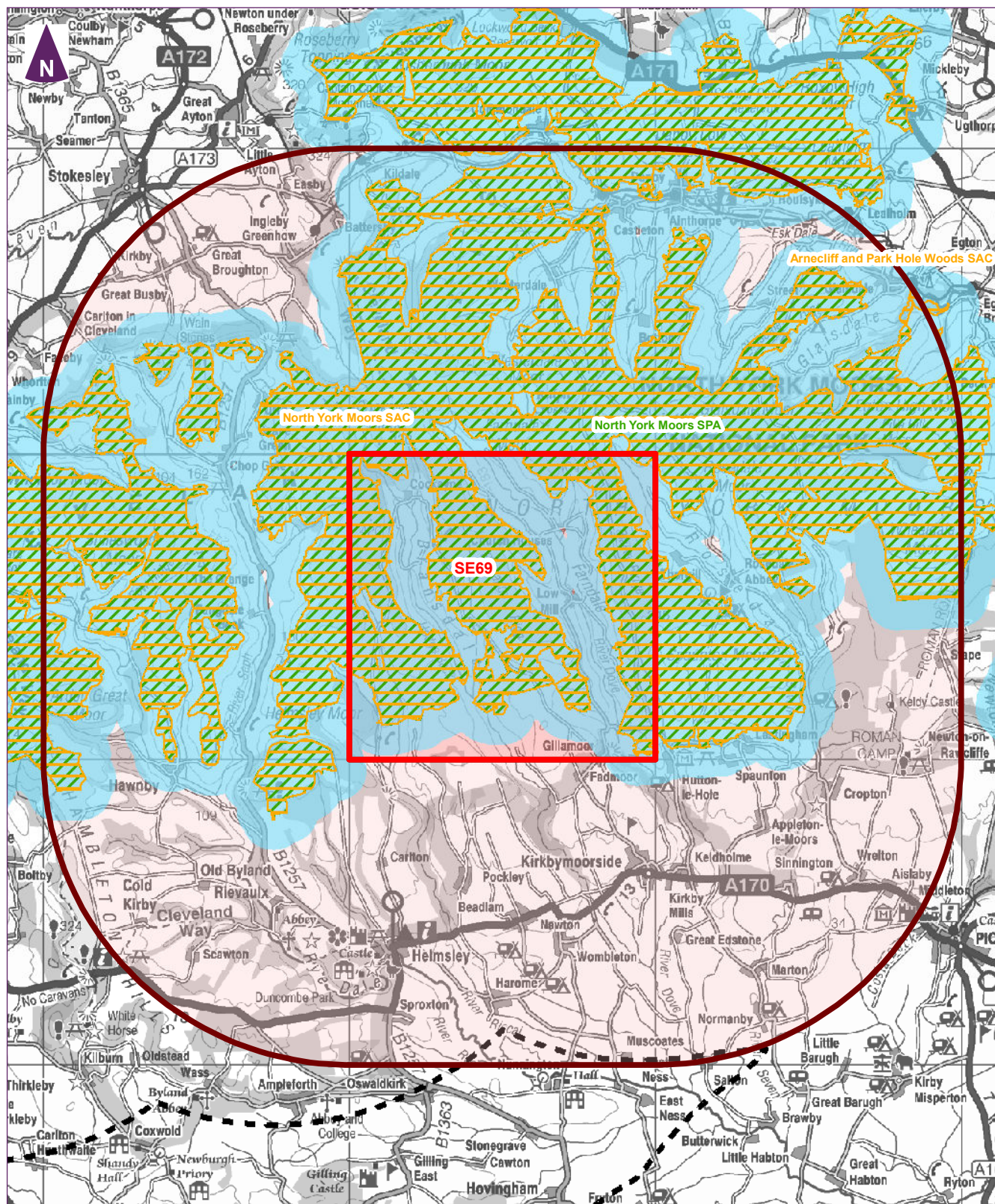


amec
foster
wheeler

Figure 1
HRA of Licence Application Block
SE68b

August 2015

33917-Lea46b.mxd BROWJ



Key



Licence block boundary



10km potential zone of impact



1km buffer zone



10km buffer zone



Special Area of Conservation (SAC)



Special Protection Area (SPA)

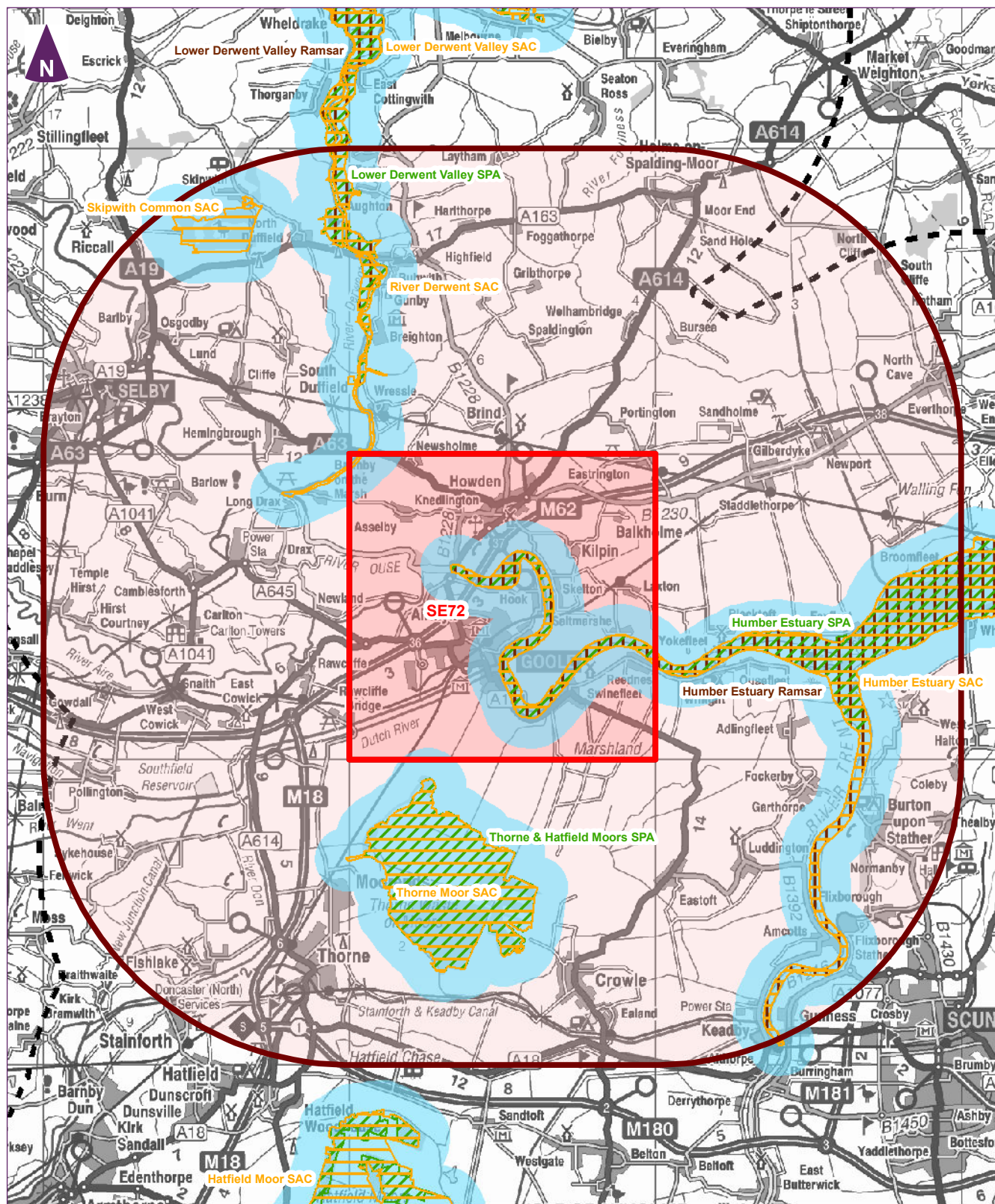


Scale at A4: 1:185,000

Habitat Regulations Assessment
(HRA) of 14th Round Onshore
Oil and Gas Licence
Applications
Department of Energy and
Climate Change



Figure 1
HRA of Licence Application Block
SE69



Key

- Licence block boundary
- 10km potential zone of impact
- 1km buffer zone
- 10km buffer zone

- Special Area of Conservation (SAC)
- Special Protection Area (SPA)
- RAMSAR

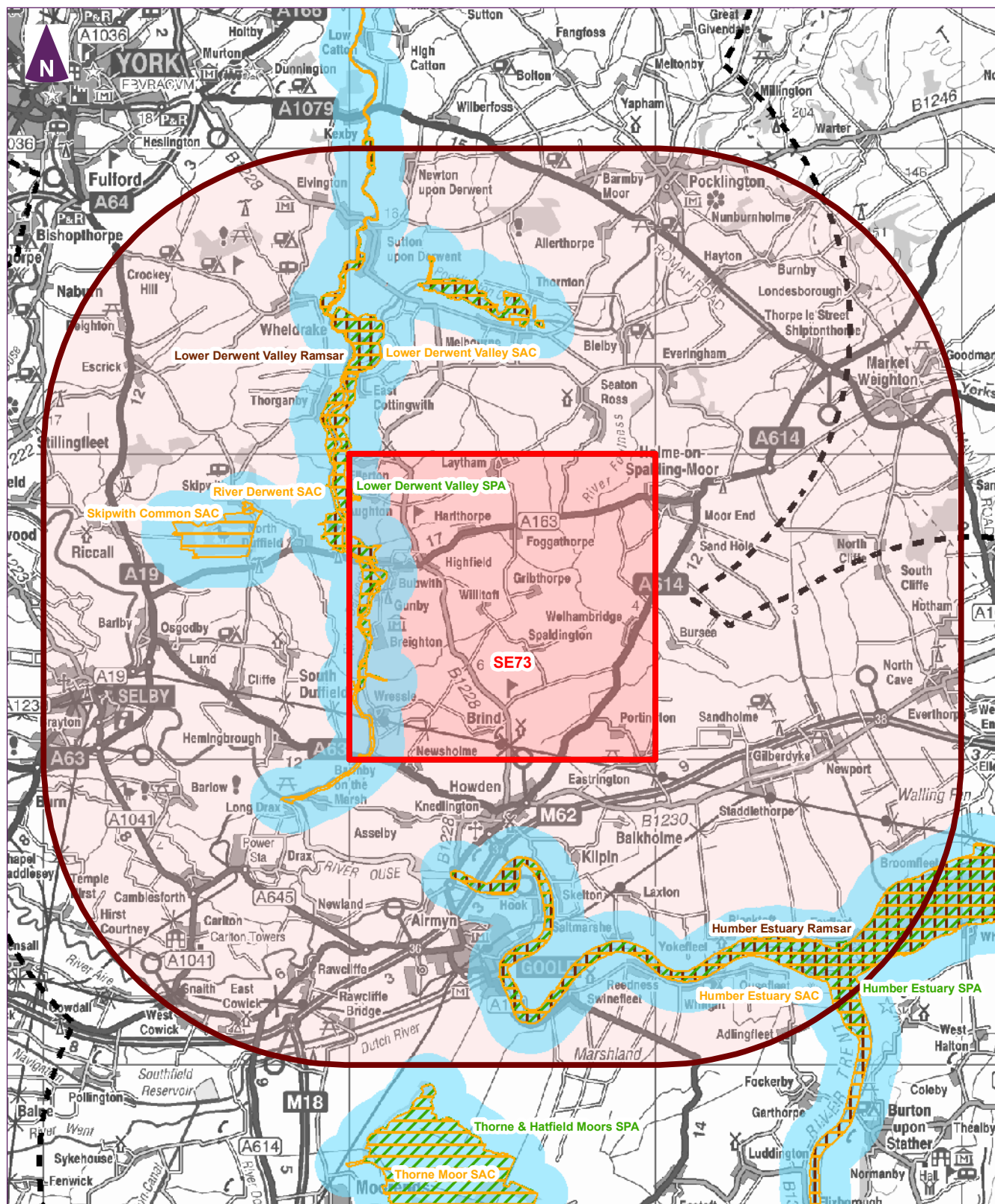
0 5 10
km

Scale at A4: 1:185,000

Habitat Regulations Assessment
(HRA) of 14th Round Onshore
Oil and Gas Licence
Applications
Department of Energy and
Climate Change



Figure 1
HRA of Licence Application Block
SE72



Key

- Licence block boundary
- 10km potential zone of impact
- 1km buffer zone
- 10km buffer zone

- Special Area of Conservation (SAC)
- Special Protection Area (SPA)
- RAMSAR

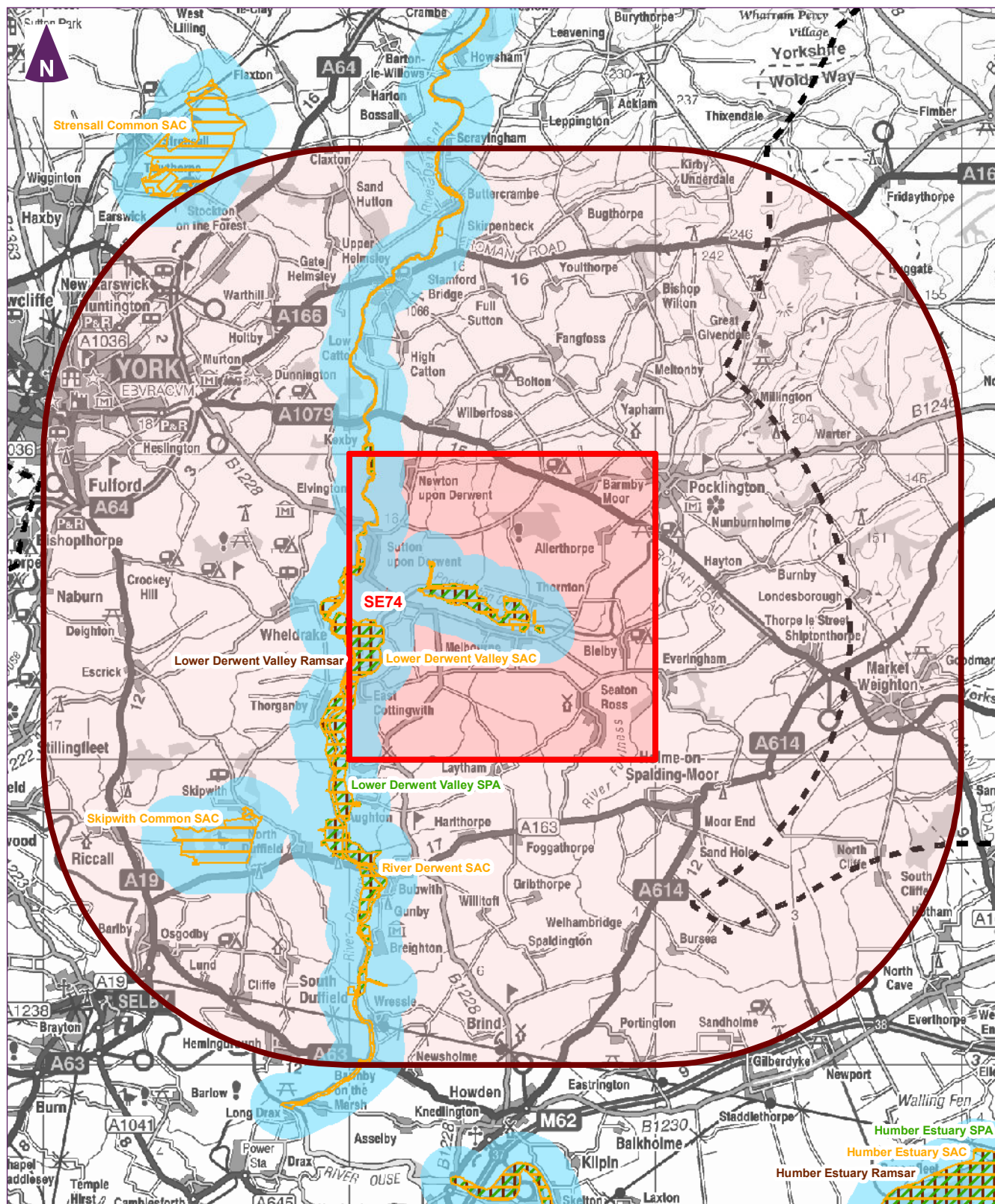


Scale at A4: 1:185,000

Habitat Regulations Assessment
(HRA) of 14th Round Onshore
Oil and Gas Licence
Applications
Department of Energy and
Climate Change



Figure 1
HRA of Licence Application Block
SE73



Key

- Licence block boundary
- 10km potential zone of impact
- 1km buffer zone
- 10km buffer zone

- Special Area of Conservation (SAC)
- Special Protection Area (SPA)
- RAMSAR

0 5 10
km

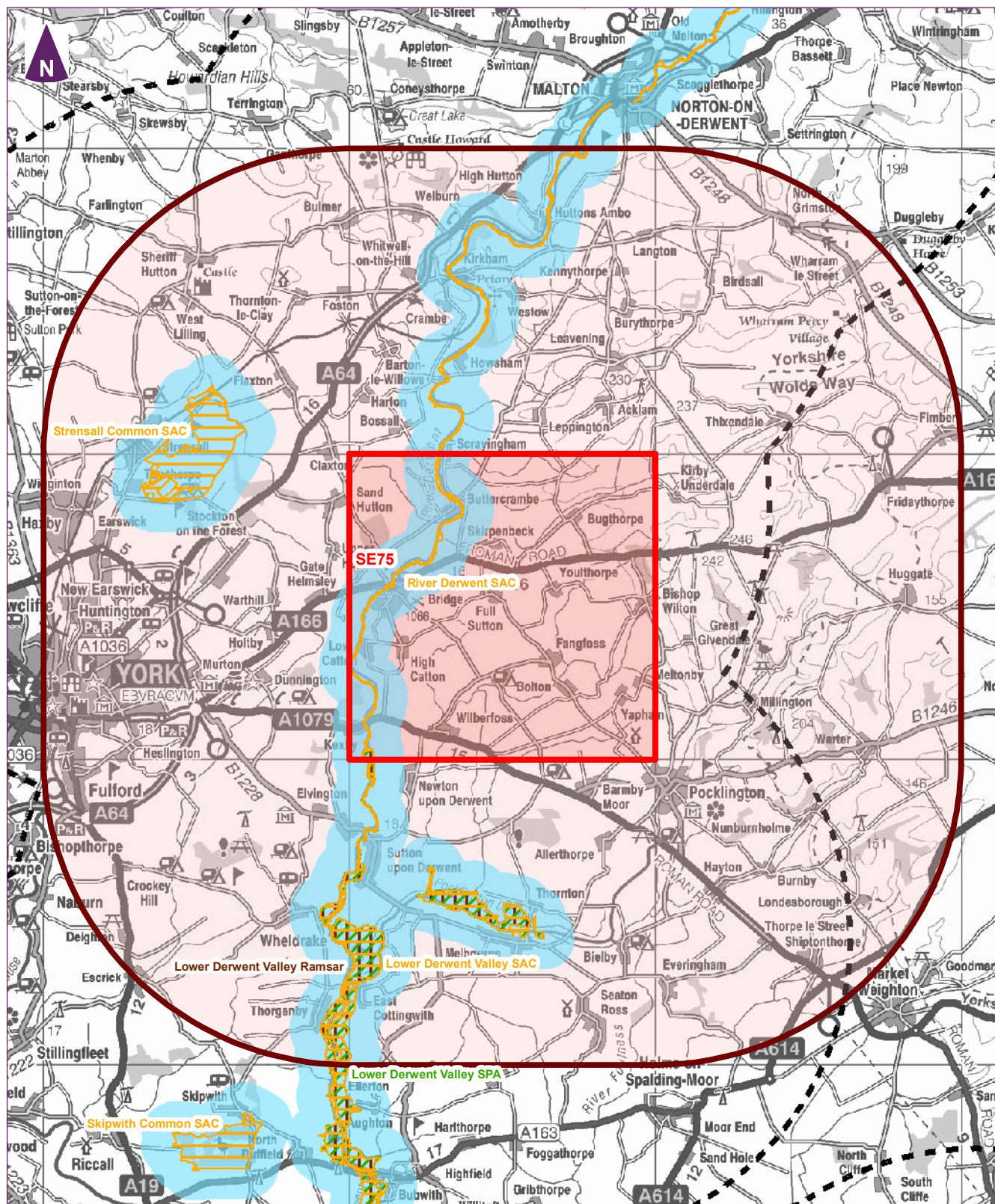
Scale at A4: 1:185,000

Habitat Regulations Assessment
(HRA) of 14th Round Onshore
Oil and Gas Licence
Applications
Department of Energy and
Climate Change



amec
foster
wheeler

Figure 1
HRA of Licence Application Block
SE74



Key

- Licence block boundary
- 10km potential zone of impact
- 1km buffer zone
- 10km buffer zone

- Special Area of Conservation (SAC)
- Special Protection Area (SPA)
- RAMSAR

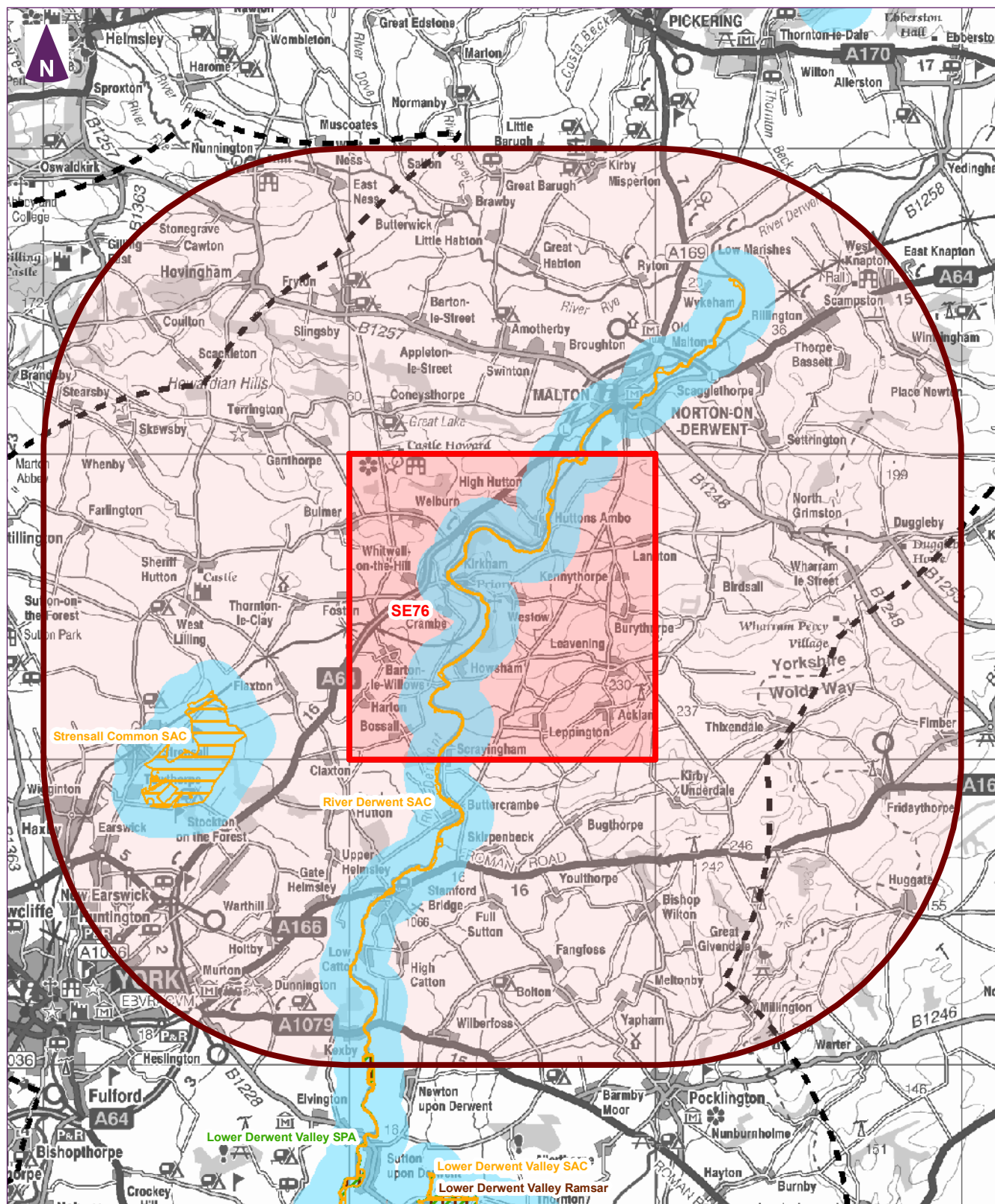
0 5 10
km

Scale at A4: 1:185,000








Habitat Regulations Assessment
(HRA) of 14th Round Onshore
Oil and Gas Licence
Applications
Department of Energy and
Climate Change



Figure 1
HRA of Licence Application Block
SE75



Key

- | | | | |
|---|-------------------------------|---|------------------------------------|
|  | Licence block boundary |  | Special Area of Conservation (SAC) |
|  | 10km potential zone of impact |  | Special Protection Area (SPA) |
|  | 1km buffer zone |  | RAMSAR |
|  | 10km buffer zone | | |

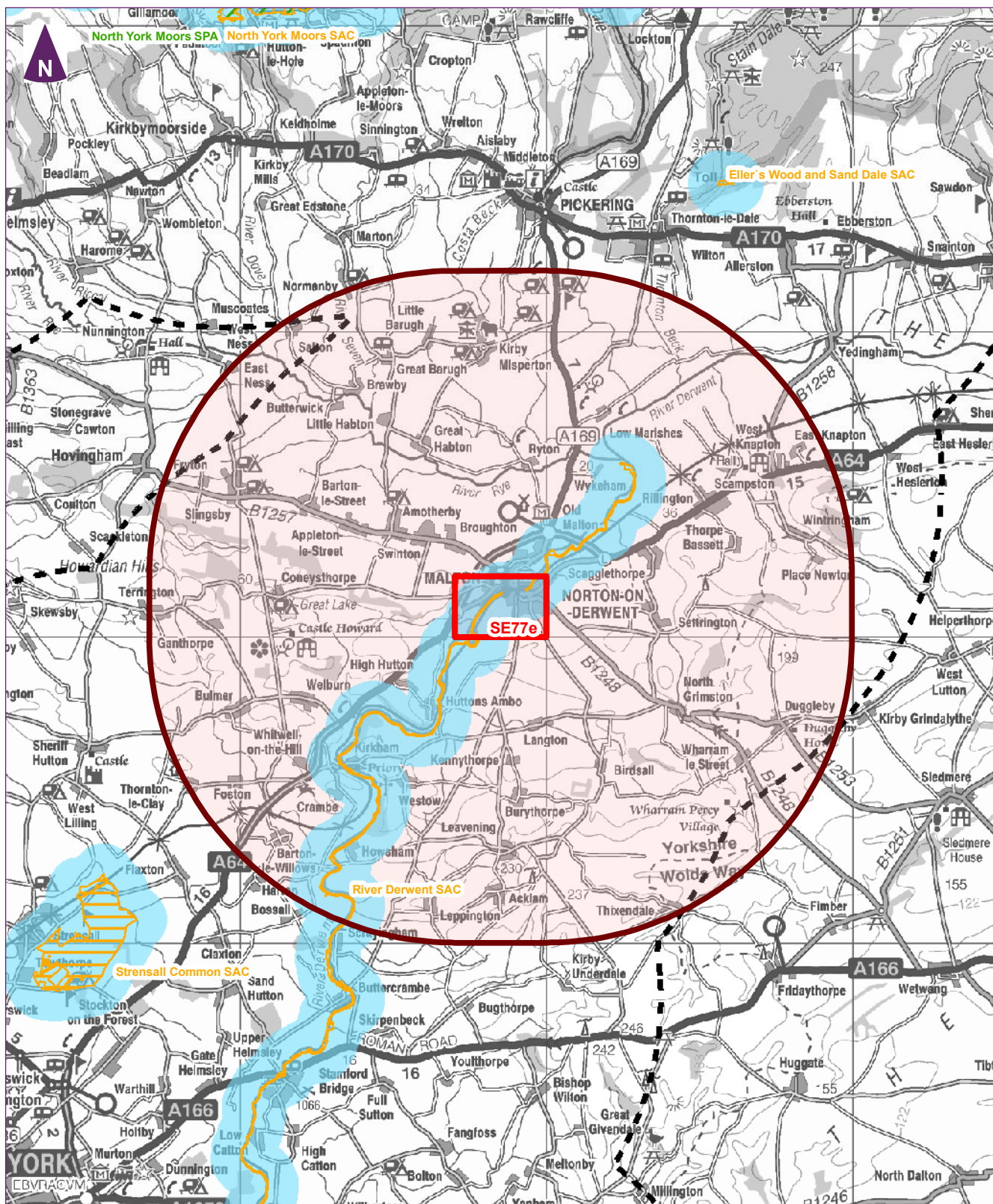
0 5 10 km

Scale at A4: 1:185,000







Habitat Regulations Assessment
(HRA) of 14th Round Onshore
Oil and Gas Licence
Applications
Department of Energy and
Climate Change



Figure 1
HRA of Licence Application Block
SE76



Key

- | | | | |
|---|-------------------------------|---|------------------------------------|
|  | Licence block boundary |  | Special Area of Conversation (SAC) |
|  | 10km potential zone of impact |  | Special Protection Area (SPA) |
|  | 1km buffer zone | | |
|  | 10km buffer zone | | |

0 5 10
km

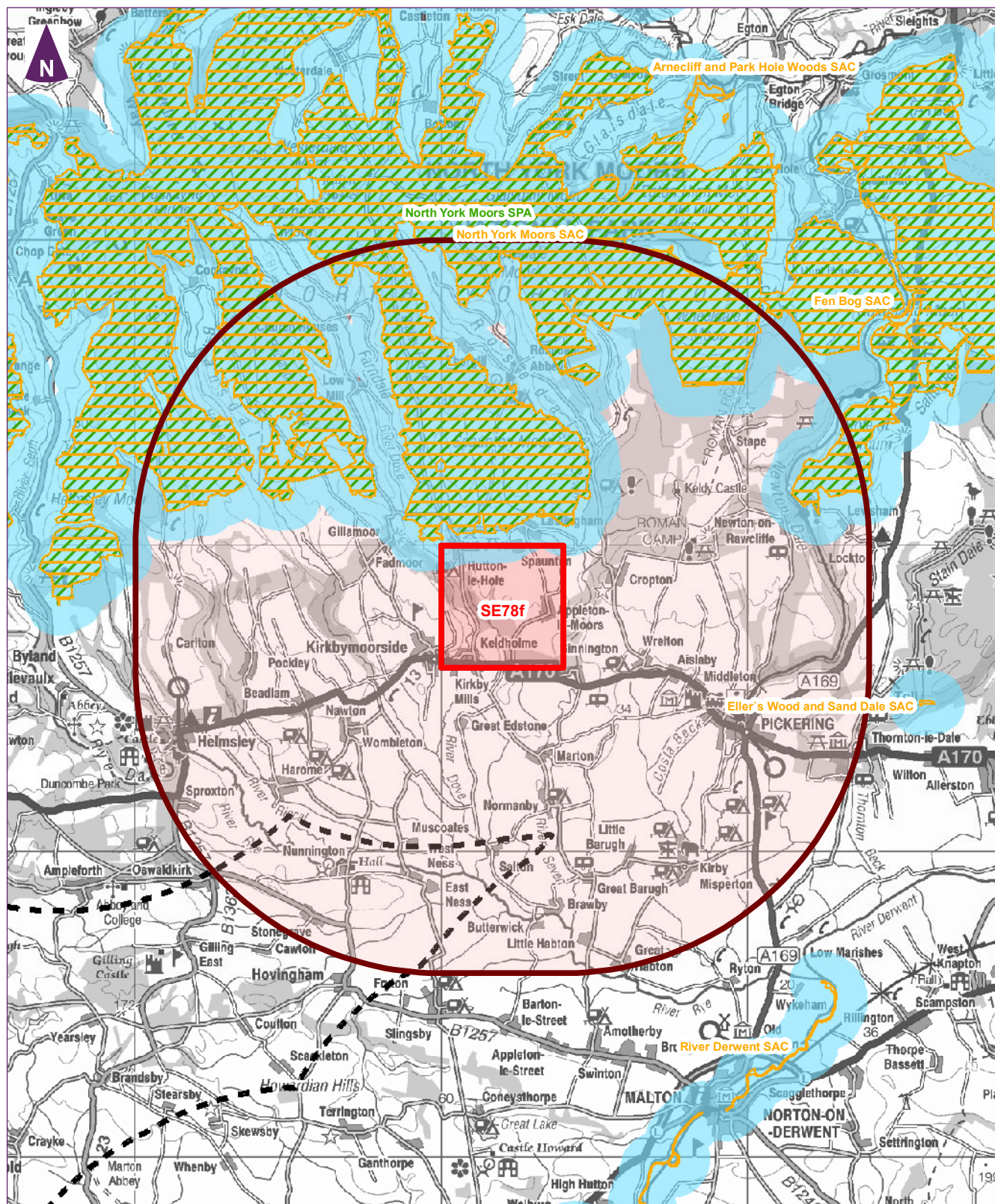
Scale at A4: 1:185,000

Habitat Regulations Assessment
(HRA) of 14th Round Onshore
Oil and Gas Licence
Applications
Department of Energy and
Climate Change









amec
foster
wheeler

Figure 1
HRA of Licence Application Block
SE77e



Key

- | | | | |
|---|-------------------------------|---|------------------------------------|
|  | Licence block boundary |  | Special Area of Conservation (SAC) |
|  | 10km potential zone of impact |  | Special Protection Area (SPA) |
|  | 1km buffer zone | | |
|  | 10km buffer zone | | |

0 5 10
km

Scale at A4: 1:185,000

Habitat Regulations Assessment
(HRA) of 14th Round Onshore
Oil and Gas Licence
Applications
Department of Energy and
Climate Change

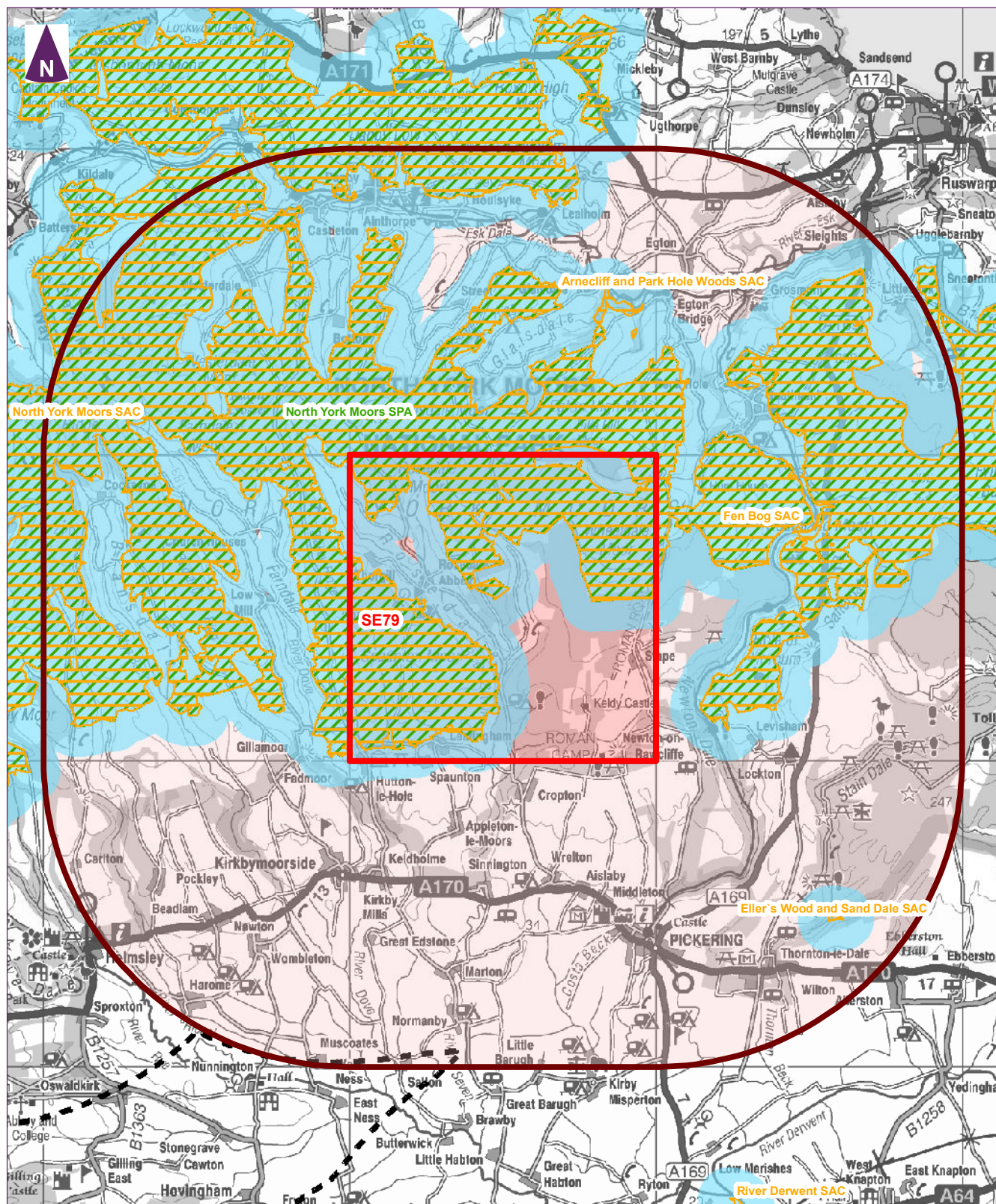


amec
foster
wheeler







Figure 1
HRA of Licence Application Block
SE78f

August 2015

33917-Lea46b.mxd BROWJ



Key

- | | |
|---|--|
|  Licence block boundary |  Special Area of Conservation (SAC) |
|  10km potential zone of impact |  Special Protection Area (SPA) |
|  1km buffer zone | |
|  10km buffer zone | |

0 5 10
km

Scale at A4: 1:185,000

Habitat Regulations Assessment
(HRA) of 14th Round Onshore
Oil and Gas Licence
Applications
Department of Energy and
Climate Change



amec
foster
wheeler

Figure 1
HRA of Licence Application Block
SE79



Key

- | | | | |
|--|-------------------------------|--|------------------------------------|
| | Licence block boundary | | Special Area of Conversation (SAC) |
| | 10km potential zone of impact | | Special Protection Area (SPA) |
| | 1km buffer zone | | RAMSAR |
| | 10km buffer zone | | |

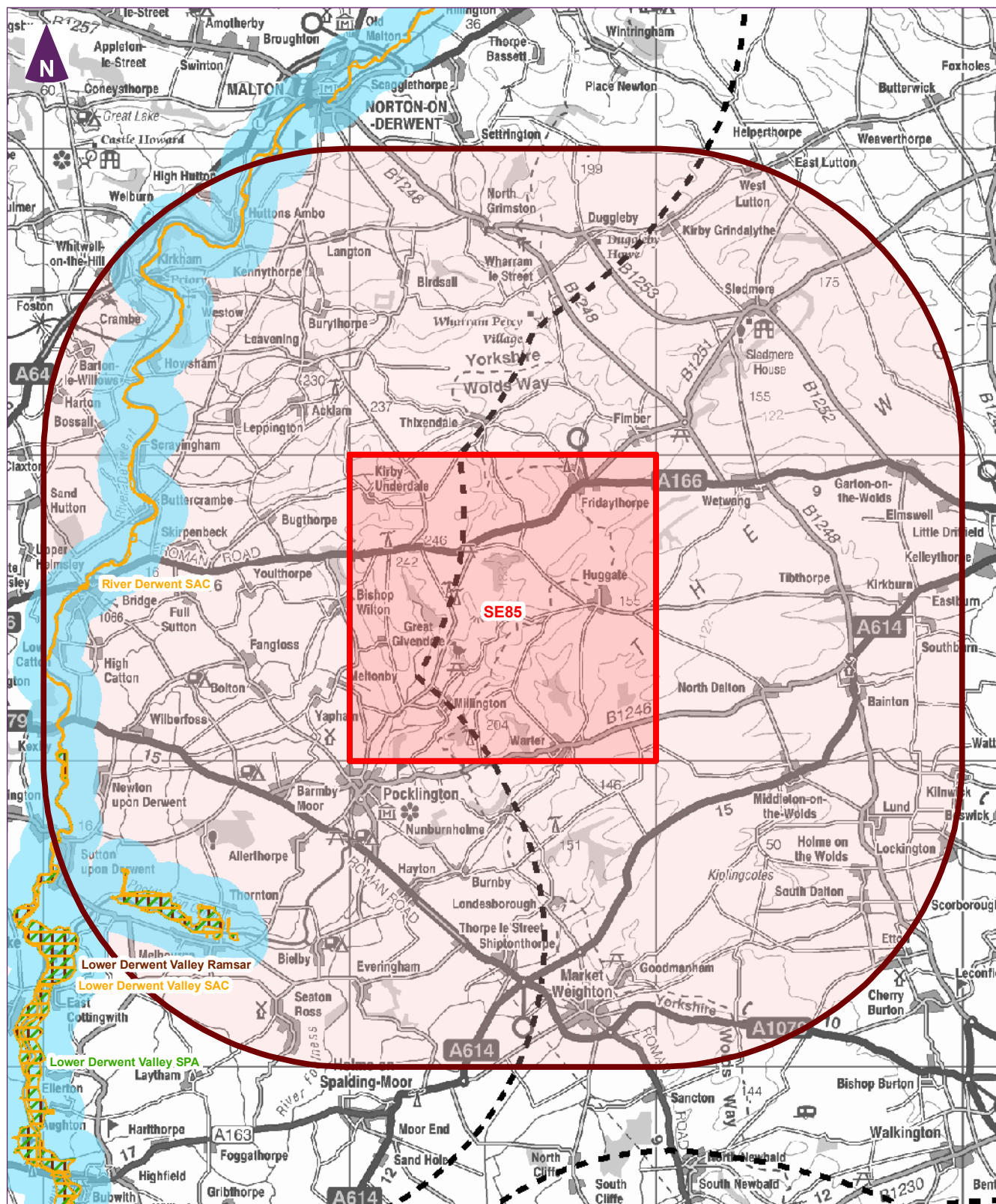
0 5 10 km

Scale at A4: 1:185,000

Habitat Regulations Assessment
(HRA) of 14th Round Onshore
Oil and Gas Licence
Applications
Department of Energy and
Climate Change



Figure 1
HRA of Licence Application Block
SE84



Key

- | | | | |
|--|-------------------------------|--|------------------------------------|
| | Licence block boundary | | Special Area of Conservation (SAC) |
| | 10km potential zone of impact | | Special Protection Area (SPA) |
| | 1km buffer zone | | RAMSAR |
| | 10km buffer zone | | |

0 5 10
km

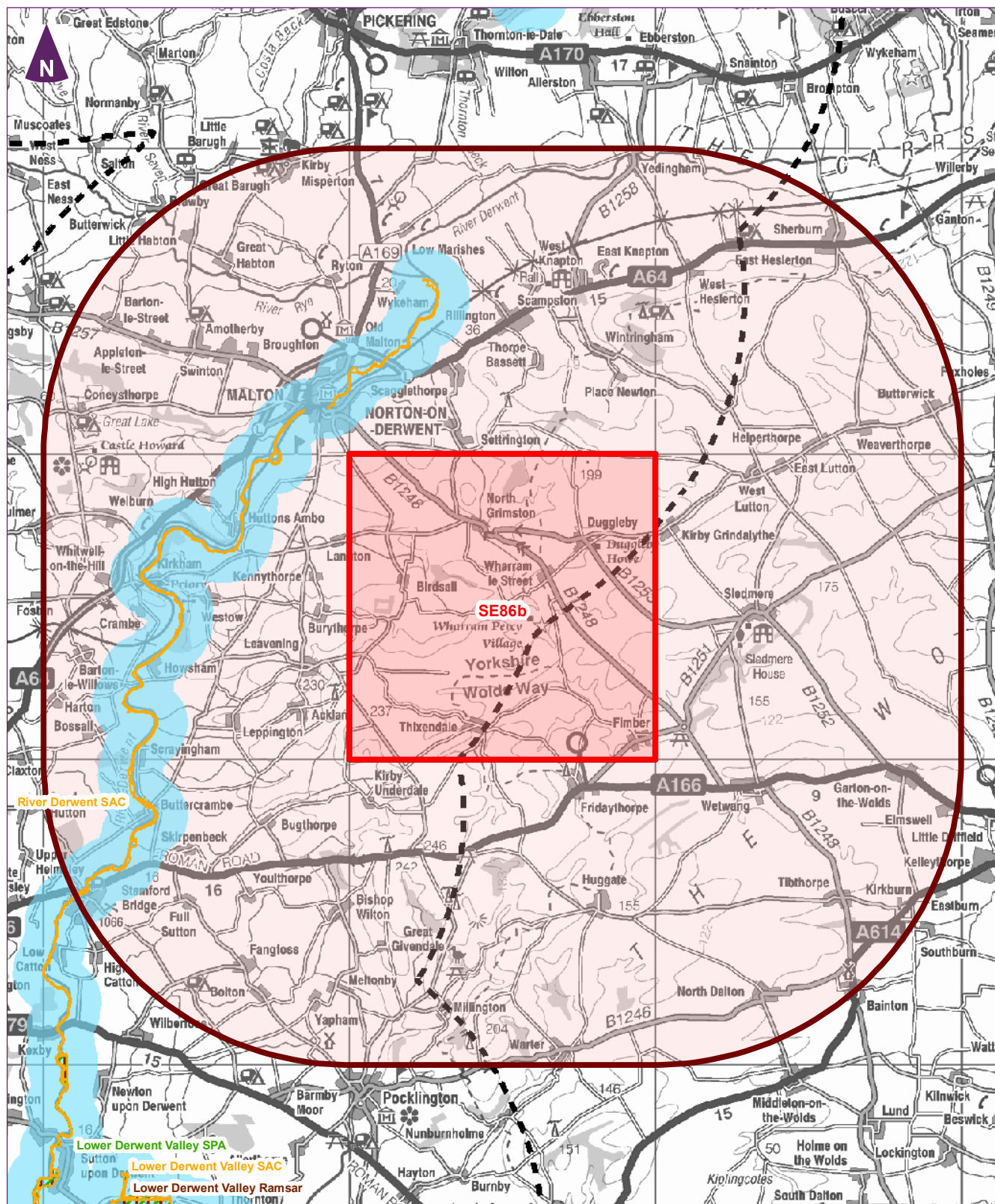
Scale at A4: 1:185,000

Habitat Regulations Assessment
(HRA) of 14th Round Onshore
Oil and Gas Licence
Applications
Department of Energy and
Climate Change



amec
foster
wheeler

Figure 1
HRA of Licence Application Block
SE85



Key

- | | | | |
|--|-------------------------------|--|------------------------------------|
| | Licence block boundary | | Special Area of Conversation (SAC) |
| | 10km potential zone of impact | | Special Protection Area (SPA) |
| | 1km buffer zone | | RAMSAR |
| | 10km buffer zone | | |

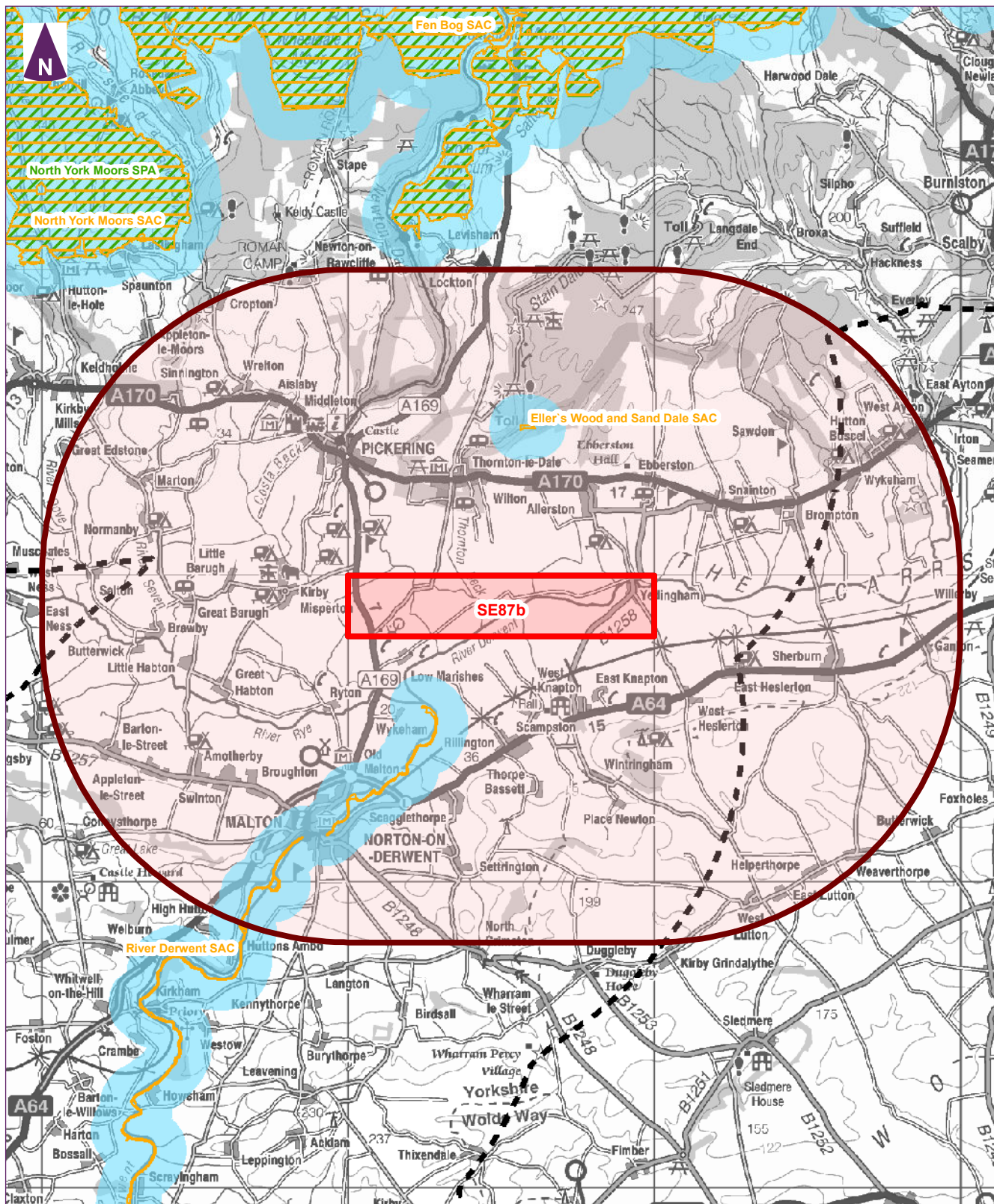


Scale at A4: 1:185,000

Habitat Regulations Assessment
(HRA) of 14th Round Onshore
Oil and Gas Licence
Applications
Department of Energy and
Climate Change



Figure 1
HRA of Licence Application Block
SE86b



Key



Licence block boundary

10km potential zone of impact

1km buffer zone

10km buffer zone



Special Area of Conversation (SAC)

Special Protection Area (SPA)



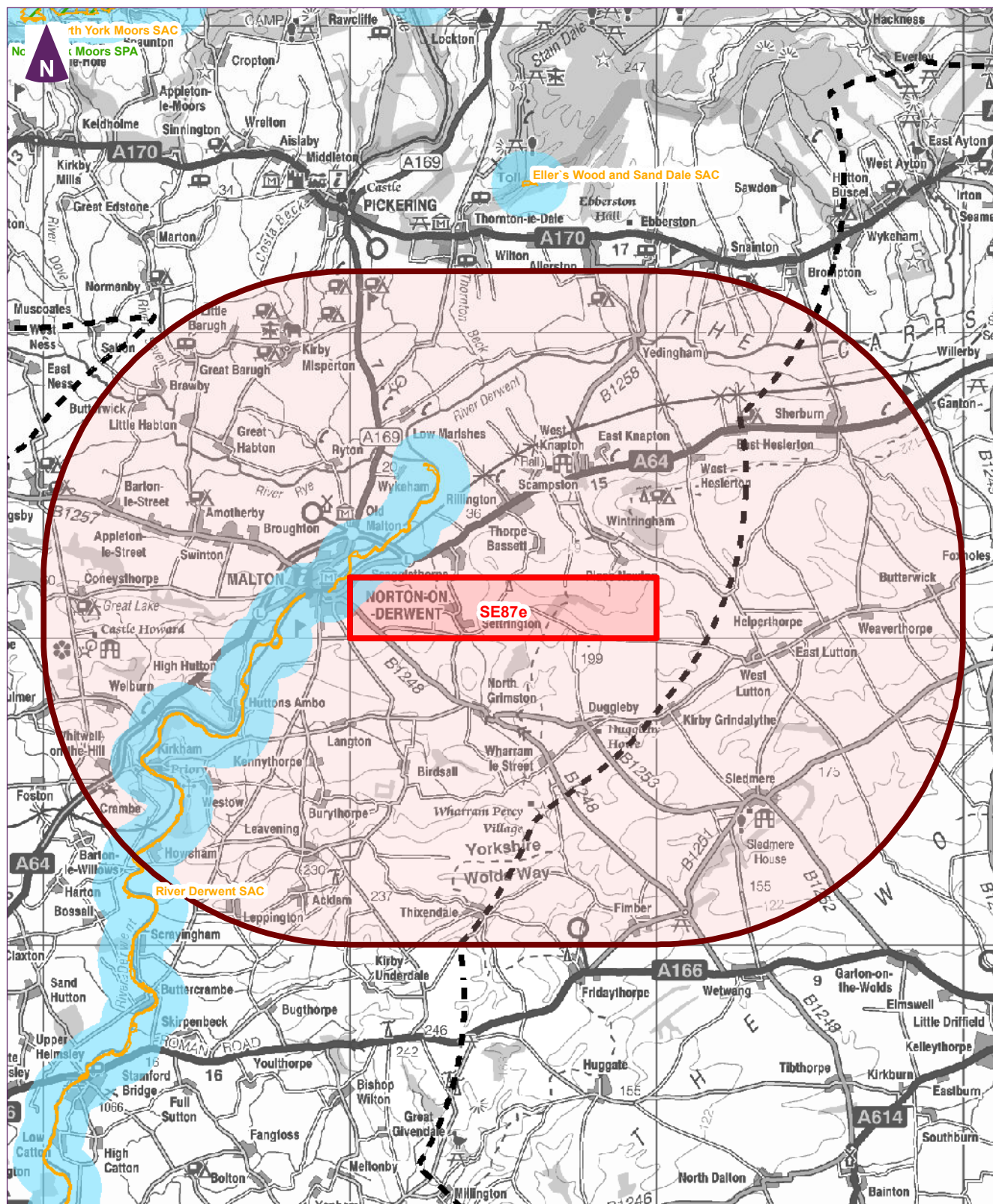
Scale at A4: 1:185,000

Habitat Regulations Assessment
(HRA) of 14th Round Onshore
Oil and Gas Licence
Applications
Department of Energy and
Climate Change









amec
foster
wheeler

Figure 1
HRA of Licence Application Block
SE87b



Key

- | | | | |
|---|-------------------------------|---|------------------------------------|
|  | Licence block boundary |  | Special Area of Conservation (SAC) |
|  | 10km potential zone of impact |  | Special Protection Area (SPA) |
|  | 1km buffer zone | | |
|  | 10km buffer zone | | |

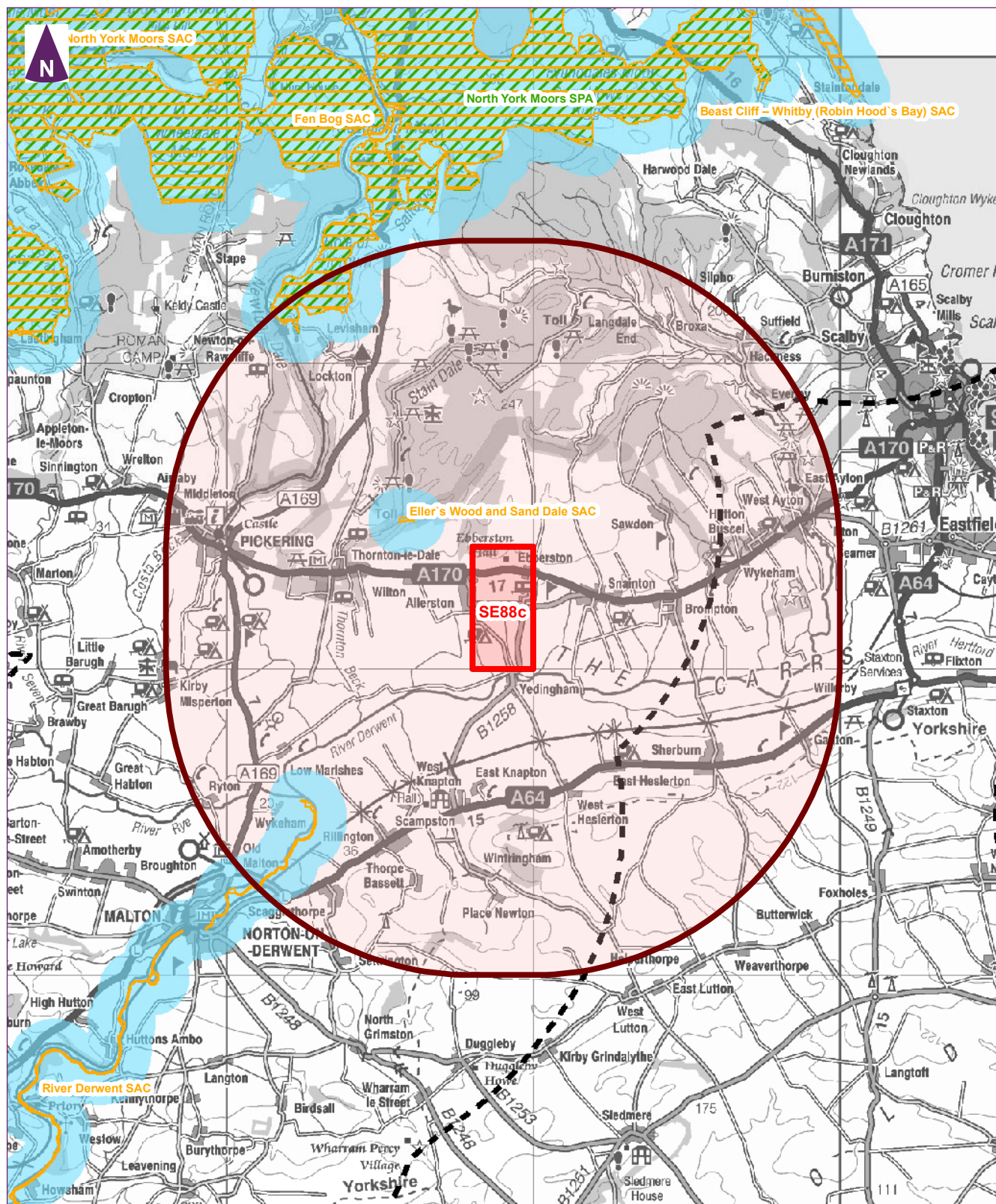


Scale at A4: 1:185,000







Habitat Regulations Assessment
(HRA) of 14th Round Onshore
Oil and Gas Licence
Applications
Department of Energy and
Climate Change



Figure 1
HRA of Licence Application Block
SE87e



Key

- | | | | |
|---|-------------------------------|---|------------------------------------|
|  | Licence block boundary |  | Special Area of Conversation (SAC) |
|  | 10km potential zone of impact |  | Special Protection Area (SPA) |
|  | 1km buffer zone | | |
|  | 10km buffer zone | | |

0 5 10
km

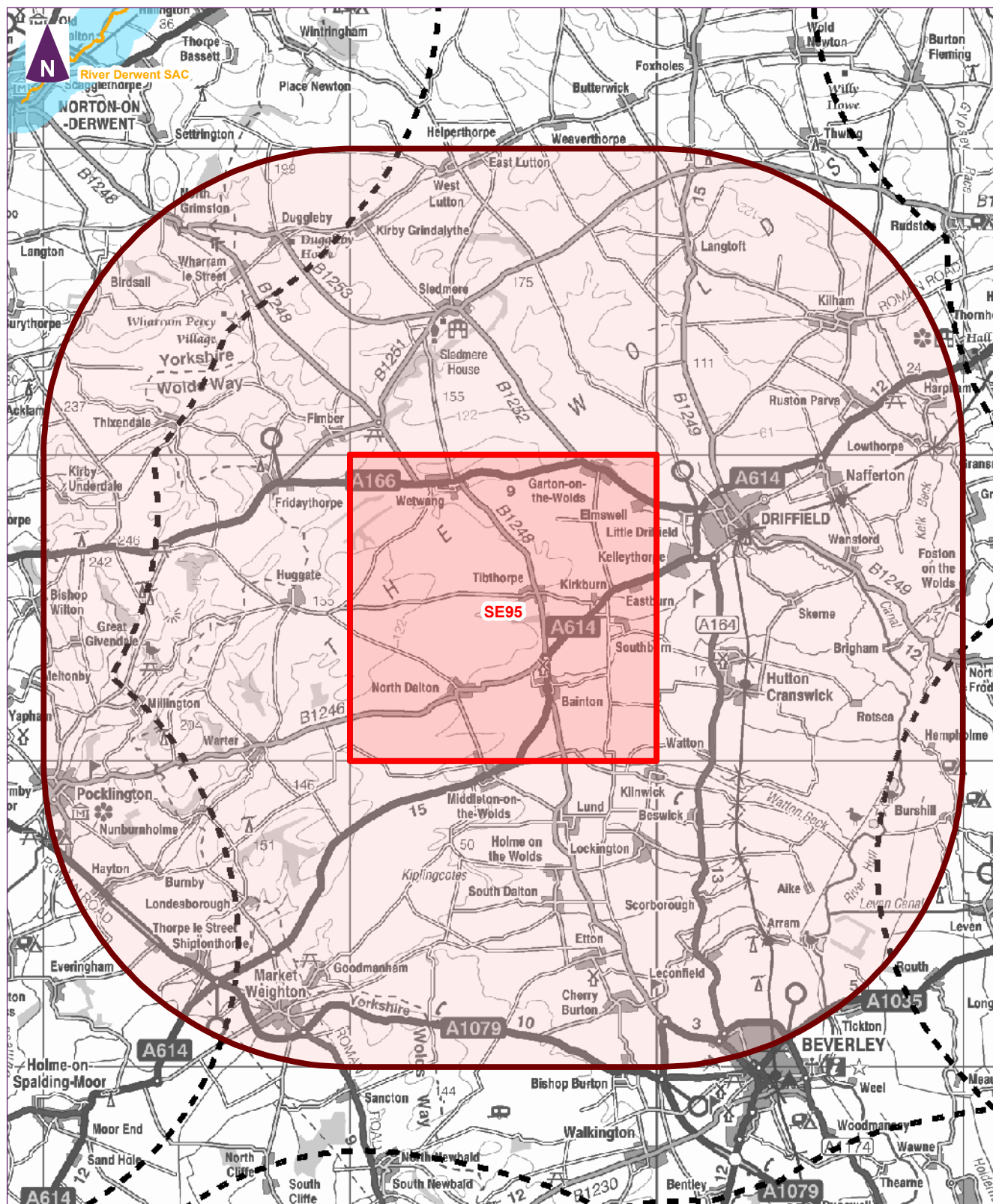
Scale at A4: 1:185,000

Habitat Regulations Assessment
(HRA) of 14th Round Onshore
Oil and Gas Licence
Applications
Department of Energy and
Climate Change



amec
foster
wheeler

Figure 1
HRA of Licence Application Block
SE88c



Key

- Licence block boundary
- 10km potential zone of impact
- 1km buffer zone
- 10km buffer zone
- Special Area of Conservation (SAC)

0 5 10 km

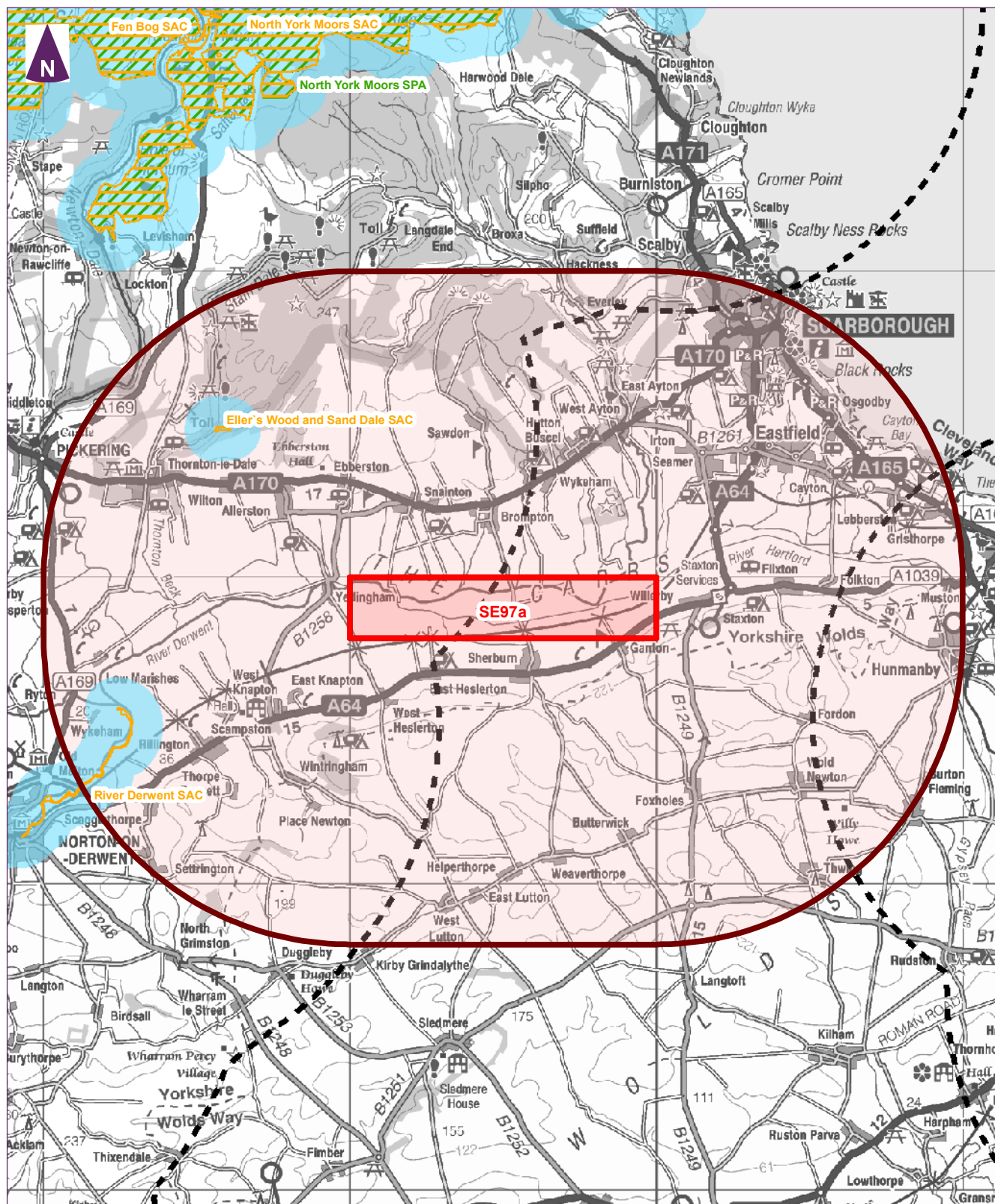
Scale at A4: 1:185,000

Habitat Regulations Assessment
(HRA) of 14th Round Onshore
Oil and Gas Licence
Applications
Department of Energy and
Climate Change



amec
foster
wheeler

Figure 1
HRA of Licence Application Block
SE95



Key

- | | | | |
|--|-------------------------------|--|------------------------------------|
| | Licence block boundary | | Special Area of Conservation (SAC) |
| | 10km potential zone of impact | | Special Protection Area (SPA) |
| | 1km buffer zone | | |
| | 10km buffer zone | | |

0 5 10
km

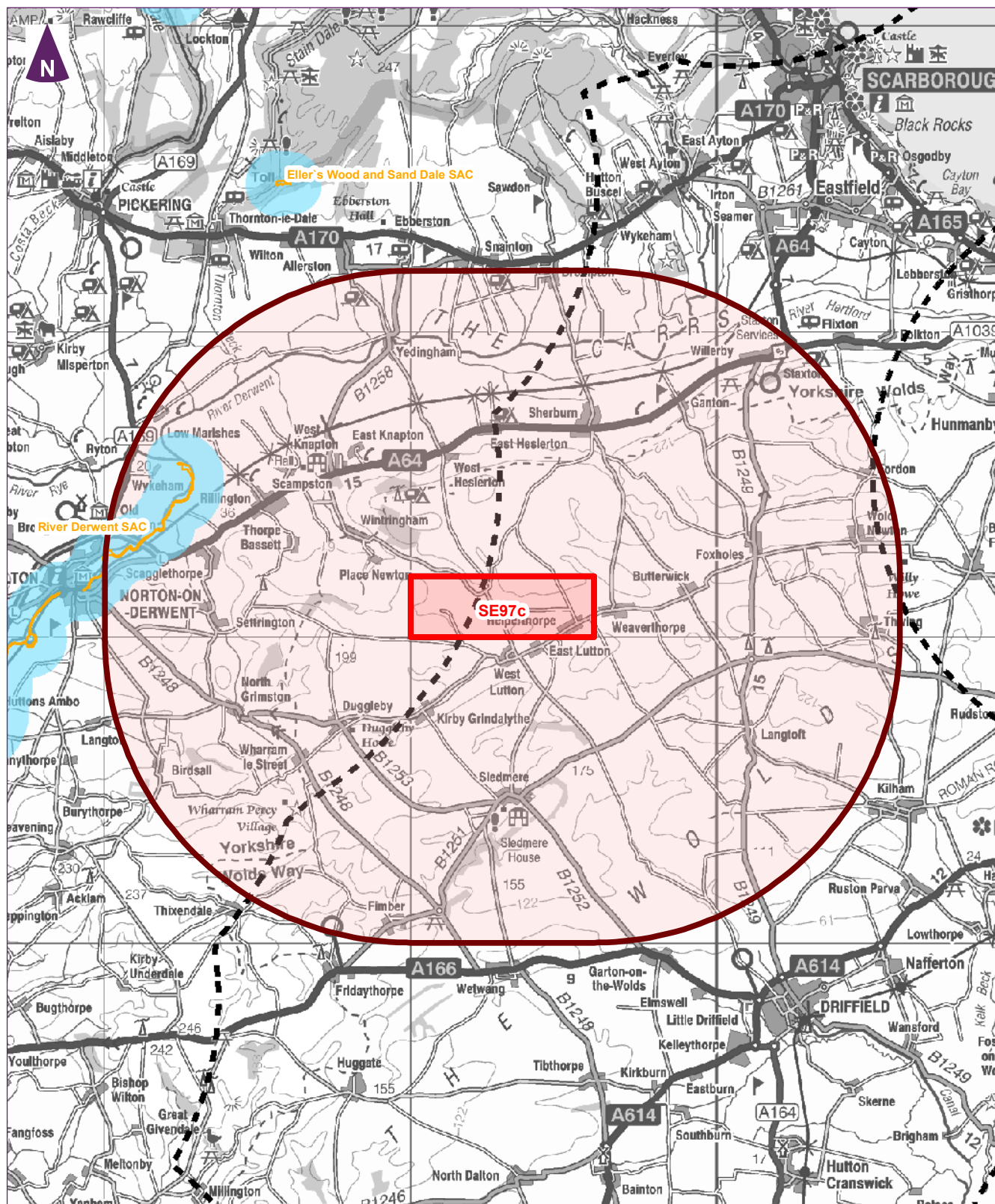
Scale at A4: 1:185,000

Habitat Regulations Assessment
(HRA) of 14th Round Onshore
Oil and Gas Licence
Applications
Department of Energy and
Climate Change



amec
foster
wheeler

Figure 1
HRA of Licence Application Block
SE97a



Key

- Licence block boundary
- Special Area of Conservation (SAC)
- 10km potential zone of impact
- 1km buffer zone
- 10km buffer zone

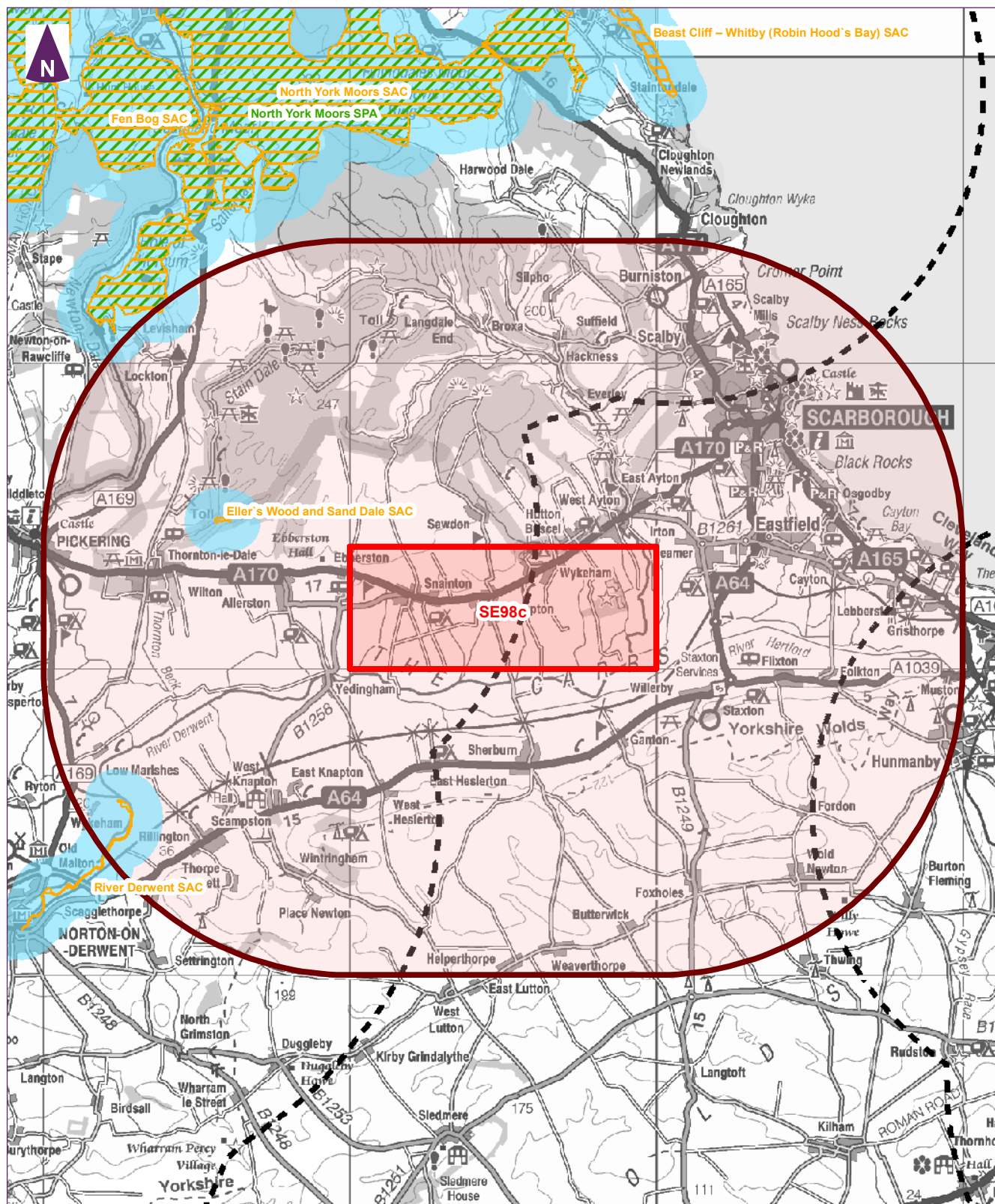


Scale at A4: 1:185,000







Habitat Regulations Assessment
(HRA) of 14th Round Onshore
Oil and Gas Licence
Applications
Department of Energy and
Climate Change



Figure 1
HRA of Licence Application Block
SE97c



Key

- | | | | |
|---|-------------------------------|---|------------------------------------|
|  | Licence block boundary |  | Special Area of Conservation (SAC) |
|  | 10km potential zone of impact |  | Special Protection Area (SPA) |
|  | 1km buffer zone | | |
|  | 10km buffer zone | | |

0 5 10
km

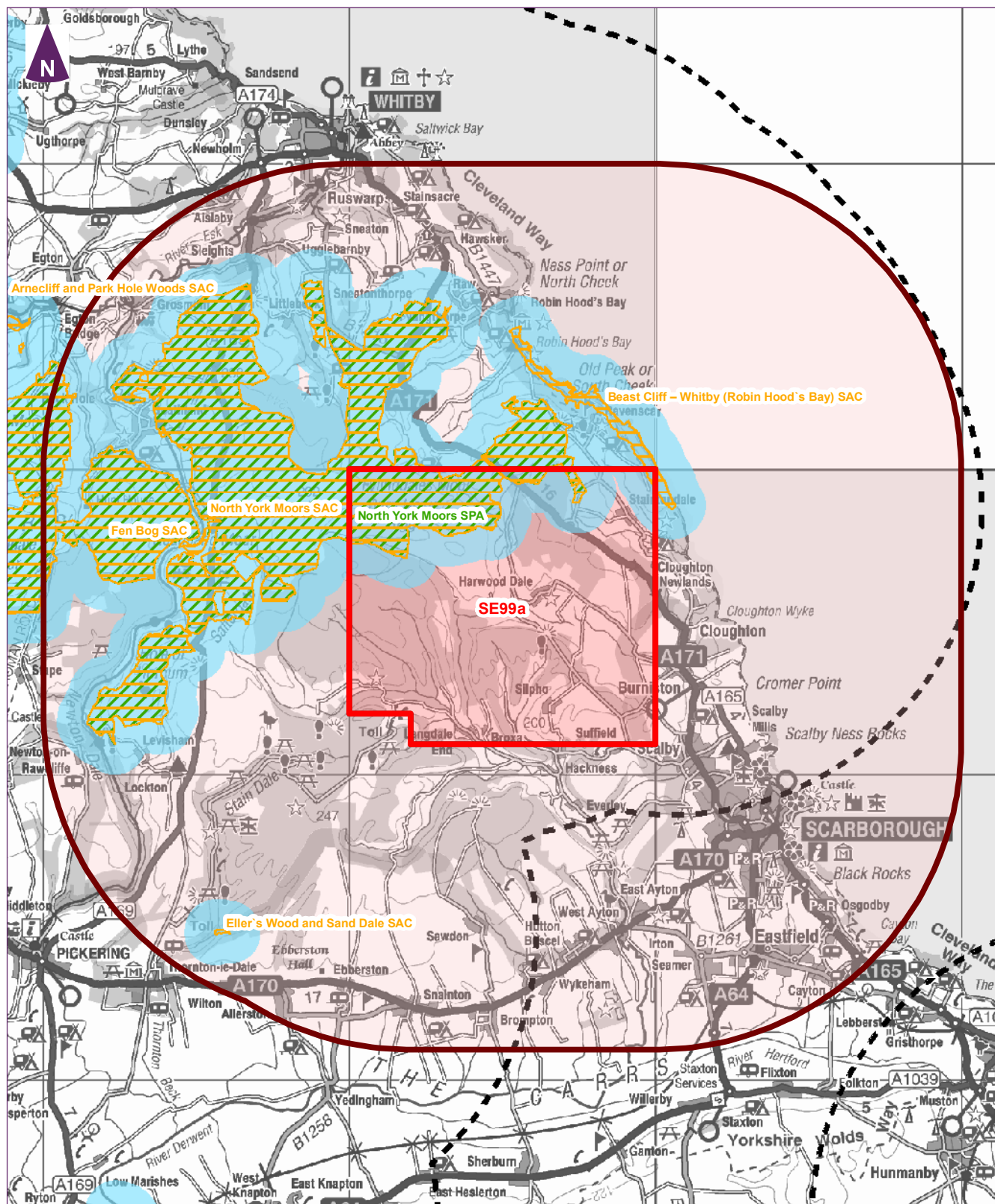
Scale at A4: 1:185,000

Habitat Regulations Assessment
(HRA) of 14th Round Onshore
Oil and Gas Licence
Applications
Department of Energy and
Climate Change









amec
foster
wheeler

Figure 1
HRA of Licence Application Block
SE98c



Key

- | | | | |
|---|-------------------------------|---|------------------------------------|
|  | Licence block boundary |  | Special Area of Conservation (SAC) |
|  | 10km potential zone of impact |  | Special Protection Area (SPA) |
|  | 1km buffer zone | | |
|  | 10km buffer zone | | |

0 5 10
km

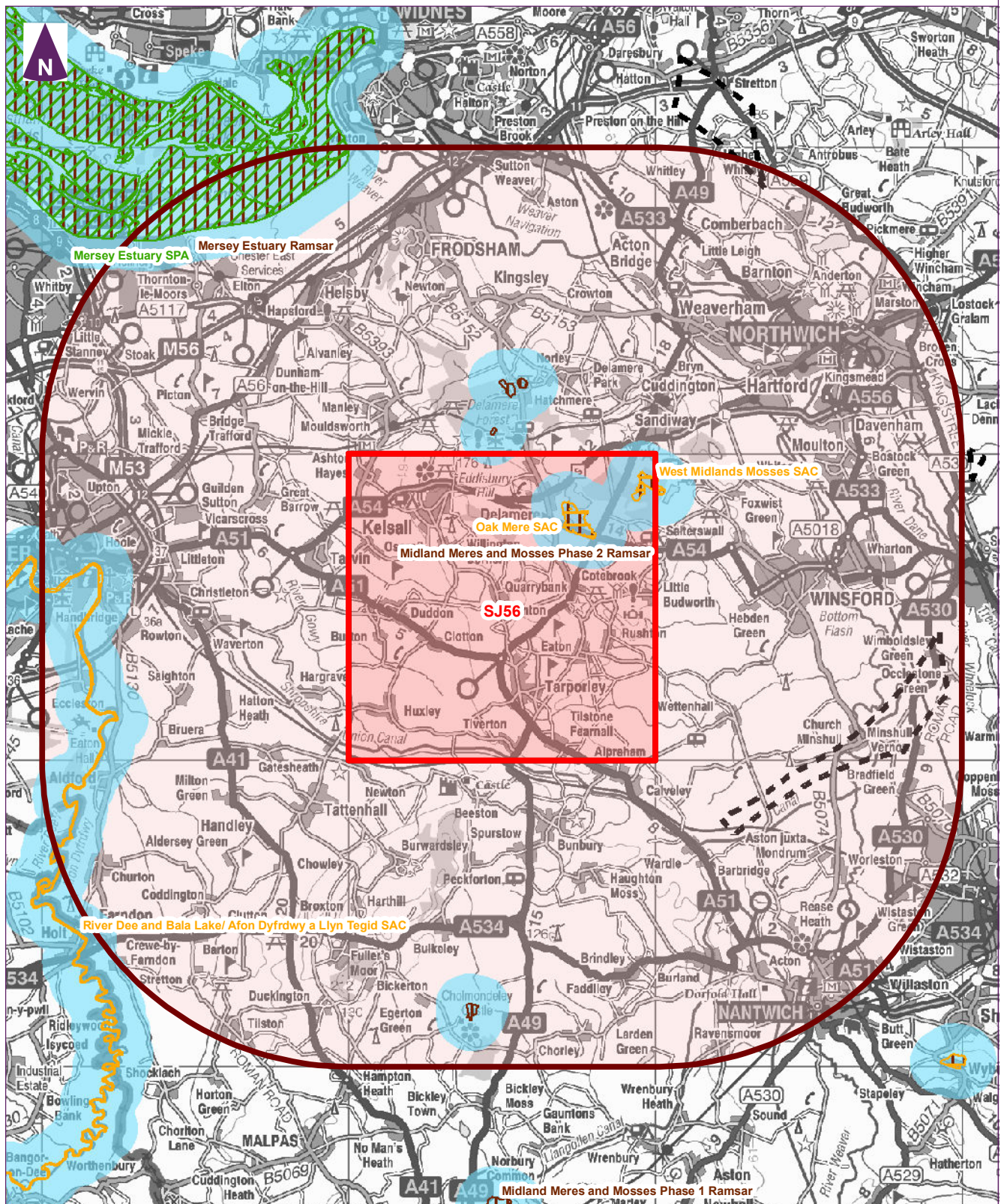
Scale at A4: 1:185,000

Habitat Regulations Assessment
(HRA) of 14th Round Onshore
Oil and Gas Licence
Applications
Department of Energy and
Climate Change



amec
foster
wheeler

Figure 1
HRA of Licence Application Block
SE99a



Key

- | | | | |
|--|-------------------------------|--|------------------------------------|
| | Licence block boundary | | Special Area of Conservation (SAC) |
| | 10km potential zone of impact | | Special Protection Area (SPA) |
| | 1km buffer zone | | RAMSAR |
| | 10km buffer zone | | |

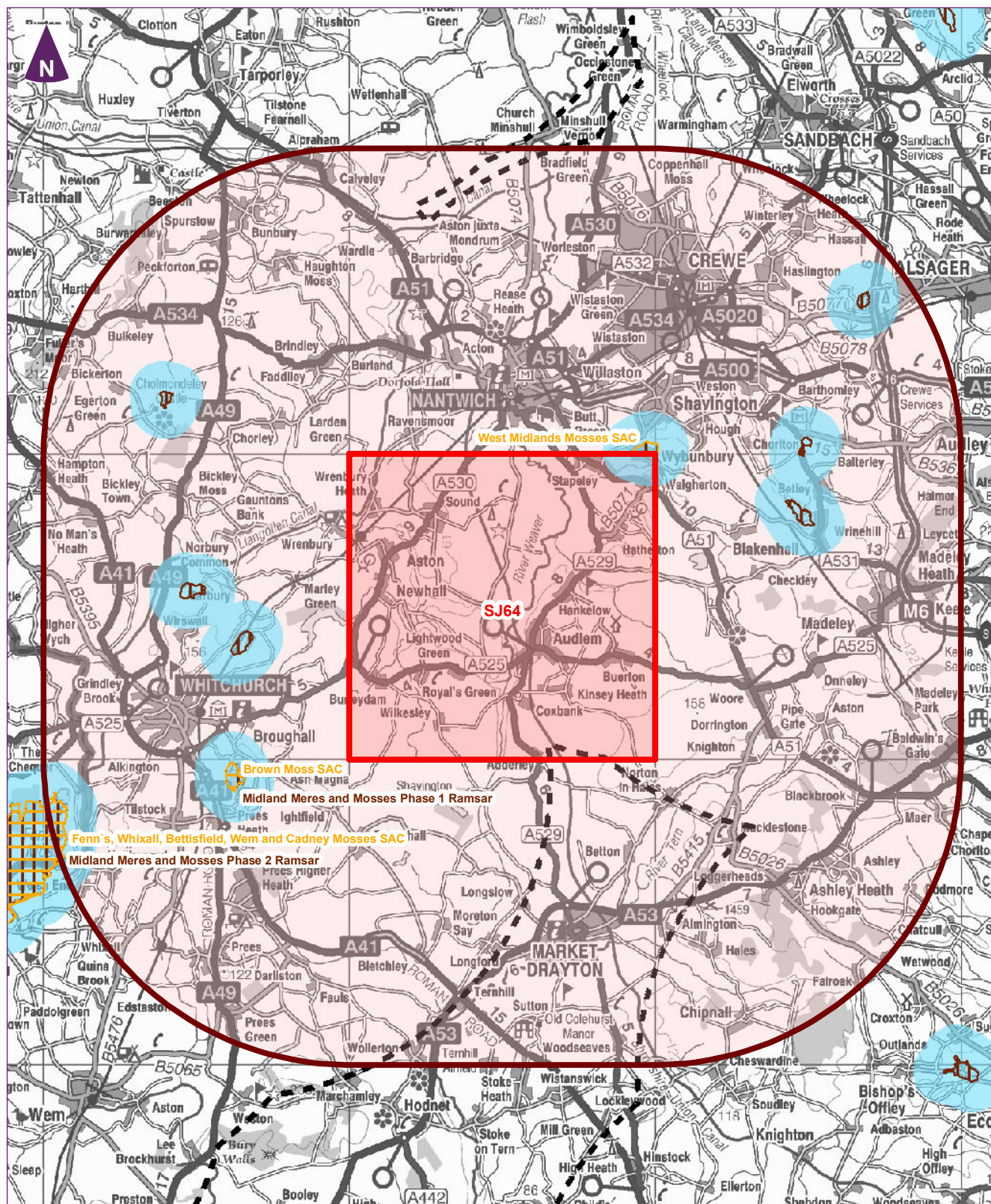
0 5 10 km

Scale at A4: 1:185,000







Habitat Regulations Assessment
(HRA) of 14th Round Onshore
Oil and Gas Licence
Applications
Department of Energy and
Climate Change



Figure 1
HRA of Licence Application Block
SJ56



Key

- | | | | |
|---|-------------------------------|---|------------------------------------|
|  | Licence block boundary |  | Special Area of Conversation (SAC) |
|  | 10km potential zone of impact |  | RAMSAR |
|  | 1km buffer zone | | |
|  | 10km buffer zone | | |

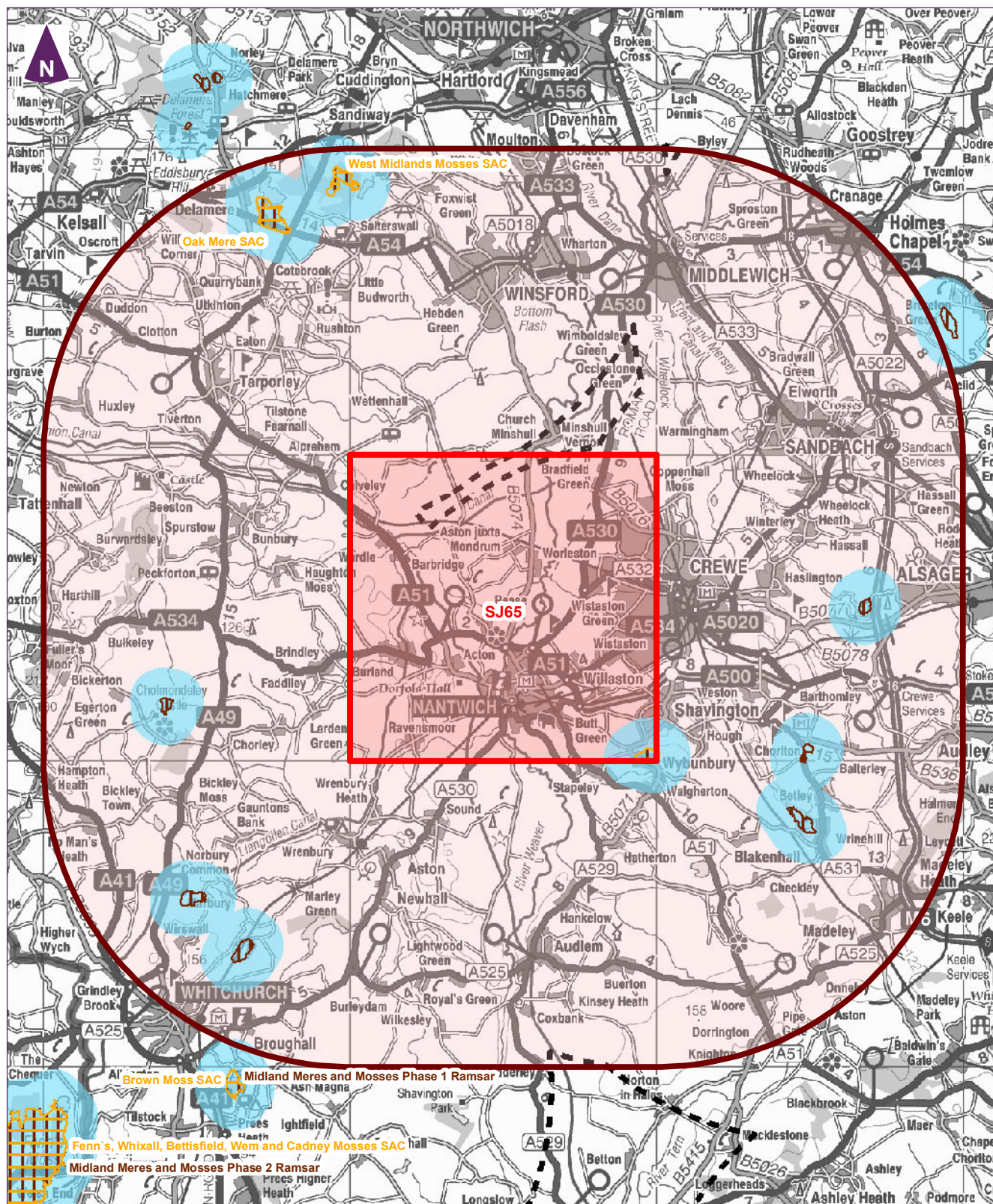


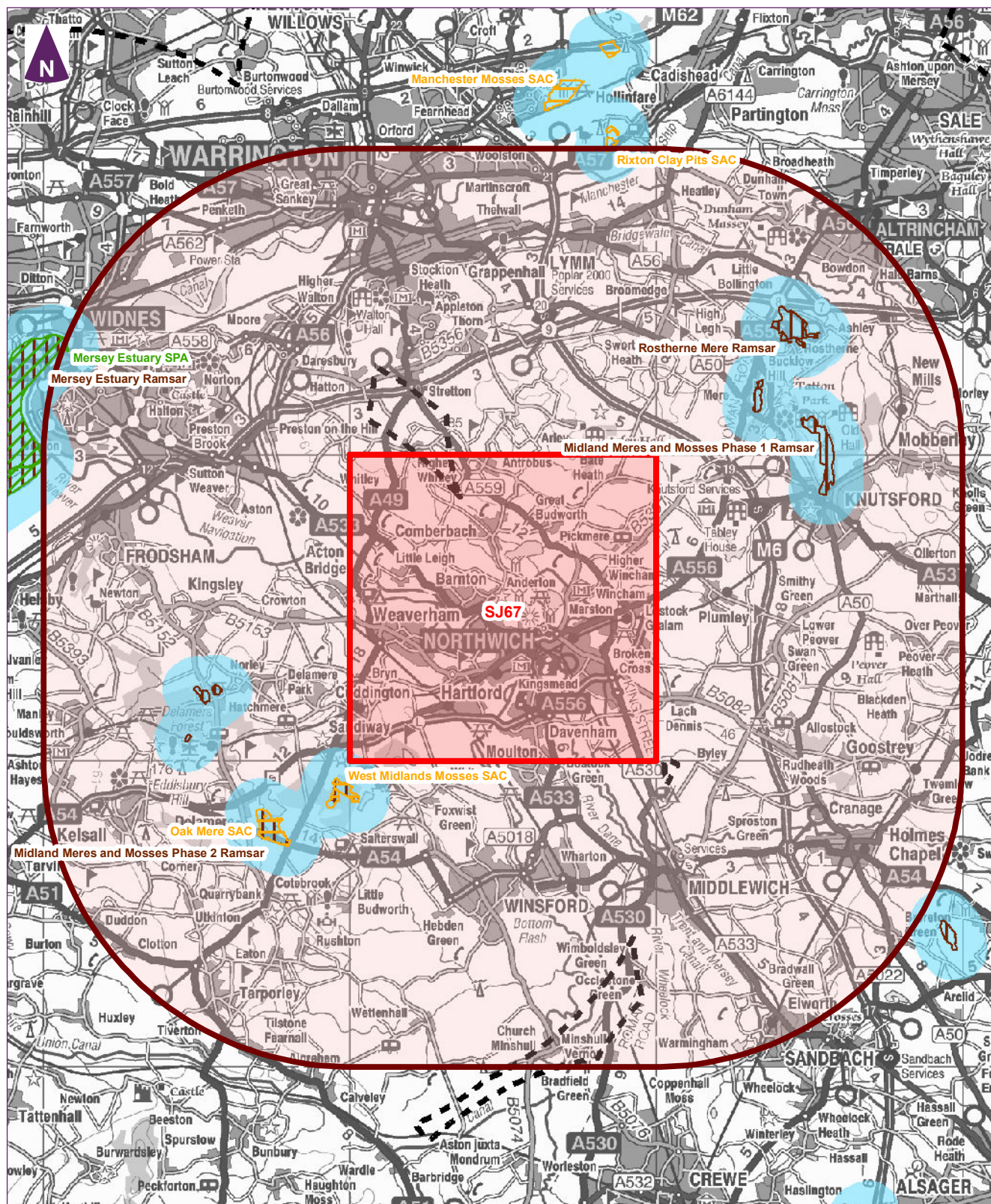
Scale at A4: 1:185,000

Habitat Regulations Assessment
(HRA) of 14th Round Onshore
Oil and Gas Licence
Applications
Department of Energy and
Climate Change



Figure 1
HRA of Licence Application Block
SJ64





Key

- | | | | |
|--|-------------------------------|--|------------------------------------|
| | Licence block boundary | | Special Area of Conservation (SAC) |
| | 10km potential zone of impact | | Special Protection Area (SPA) |
| | 1km buffer zone | | RAMSAR |
| | 10km buffer zone | | |

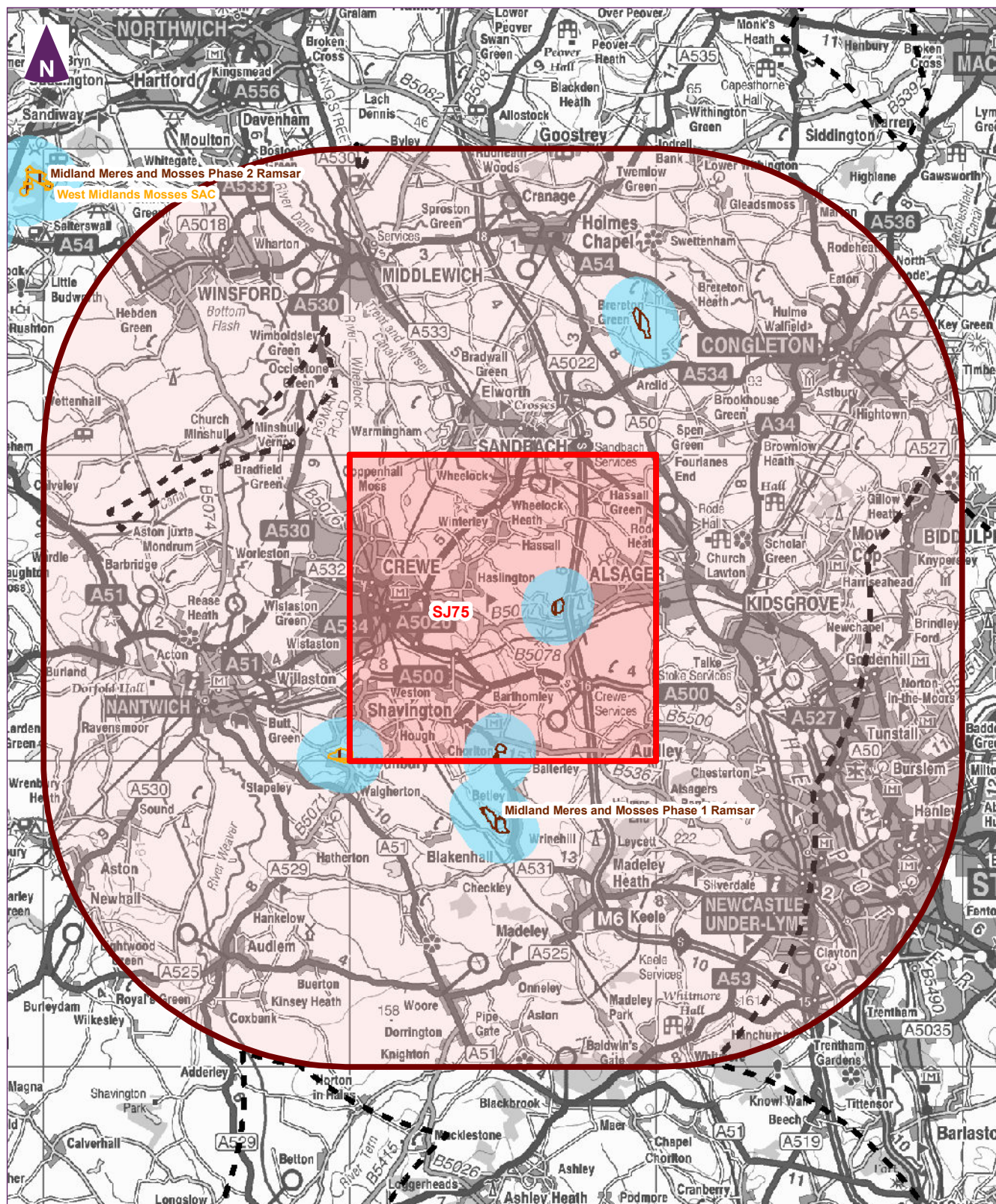
0 5 10
km

Scale at A4: 1:185,000


Habitat Regulations Assessment
(HRA) of 14th Round Onshore
Oil and Gas Licence
Applications
Department of Energy and
Climate Change



Figure 1
HRA of Licence Application Block
SJ67



Key



Licence block boundary

10km potential zone of impact

1km buffer zone

10km buffer zone



Special Area of Conservation (SAC)

RAMSAR



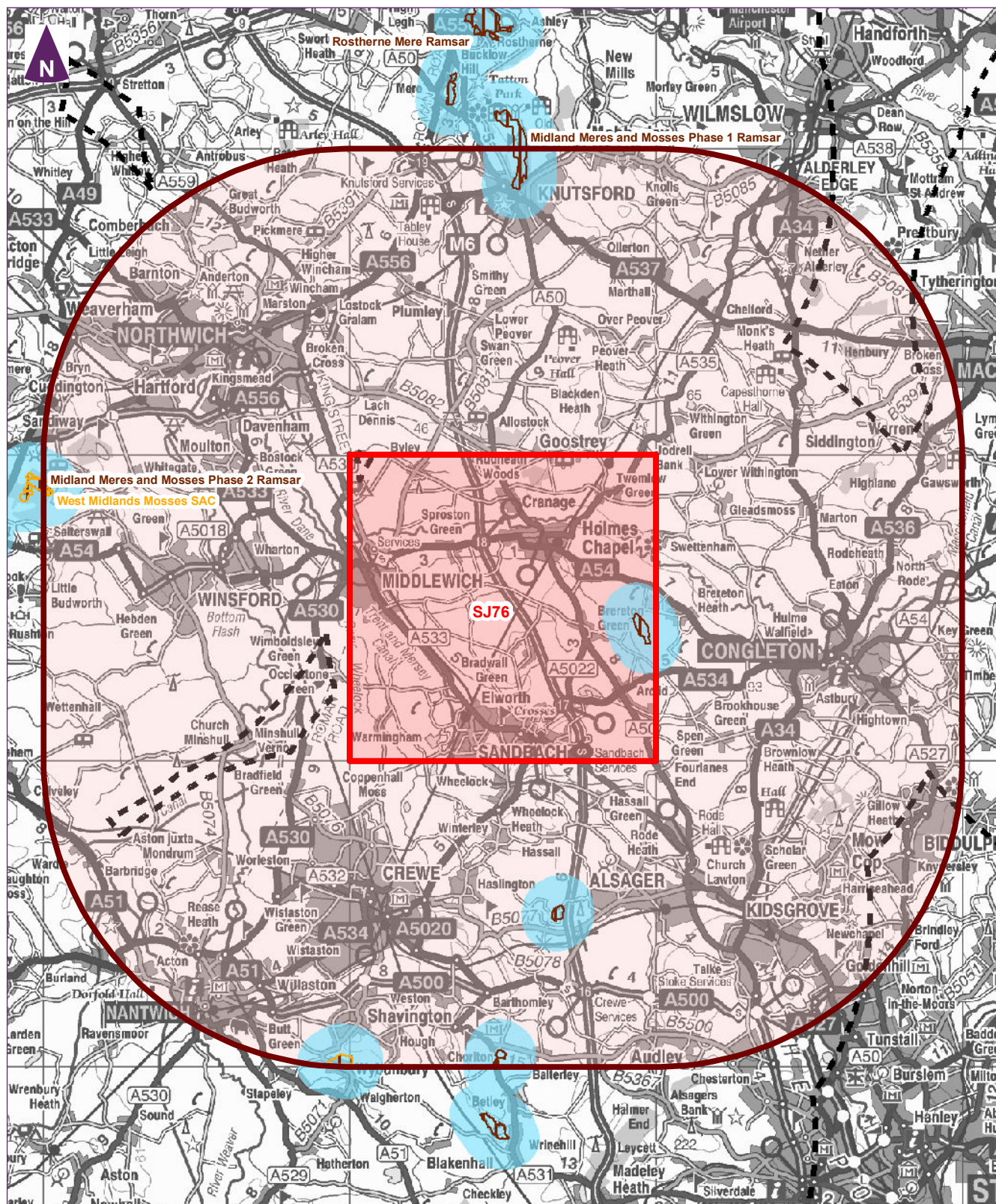
Scale at A4: 1:185,000

Habitat Regulations Assessment
(HRA) of 14th Round Onshore
Oil and Gas Licence
Applications
Department of Energy and
Climate Change




amec
foster
wheeler

Figure 1
HRA of Licence Application Block
SJ75



Key



Licence block boundary

10km potential zone of impact

1km buffer zone

10km buffer zone



Special Area of Conservation (SAC)

RAMSAR



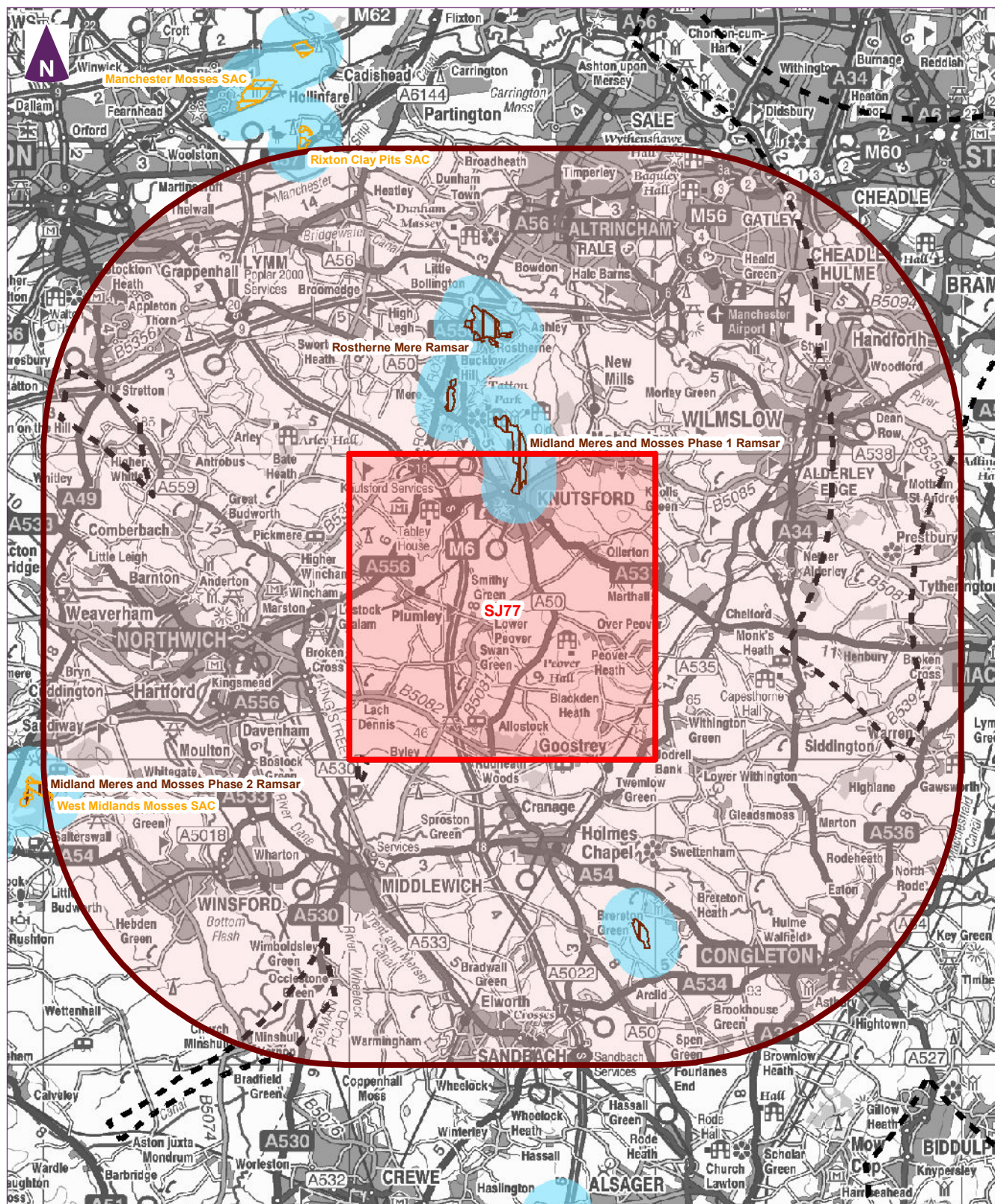
Scale at A4: 1:185,000

Habitat Regulations Assessment
(HRA) of 14th Round Onshore
Oil and Gas Licence
Applications
Department of Energy and
Climate Change



amec
foster
wheeler

Figure 1
HRA of Licence Application Block
SJ76



Key



Licence block boundary

10km potential zone of impact

1km buffer zone

10km buffer zone



Special Area of Conservation (SAC)

RAMSAR



Scale at A4: 1:185,000

Habitat Regulations Assessment
(HRA) of 14th Round Onshore
Oil and Gas Licence
Applications
Department of Energy and
Climate Change









amec
foster
wheeler

Figure 1
HRA of Licence Application Block
SJ77

400000



Key

- | | | | |
|---|-------------------------------|---|------------------------------------|
|  | Licence block boundary |  | Special Area of Conservation (SAC) |
|  | 10km potential zone of impact |  | RAMSAR |
|  | 1km buffer zone | | |
|  | 10km buffer zone | | |

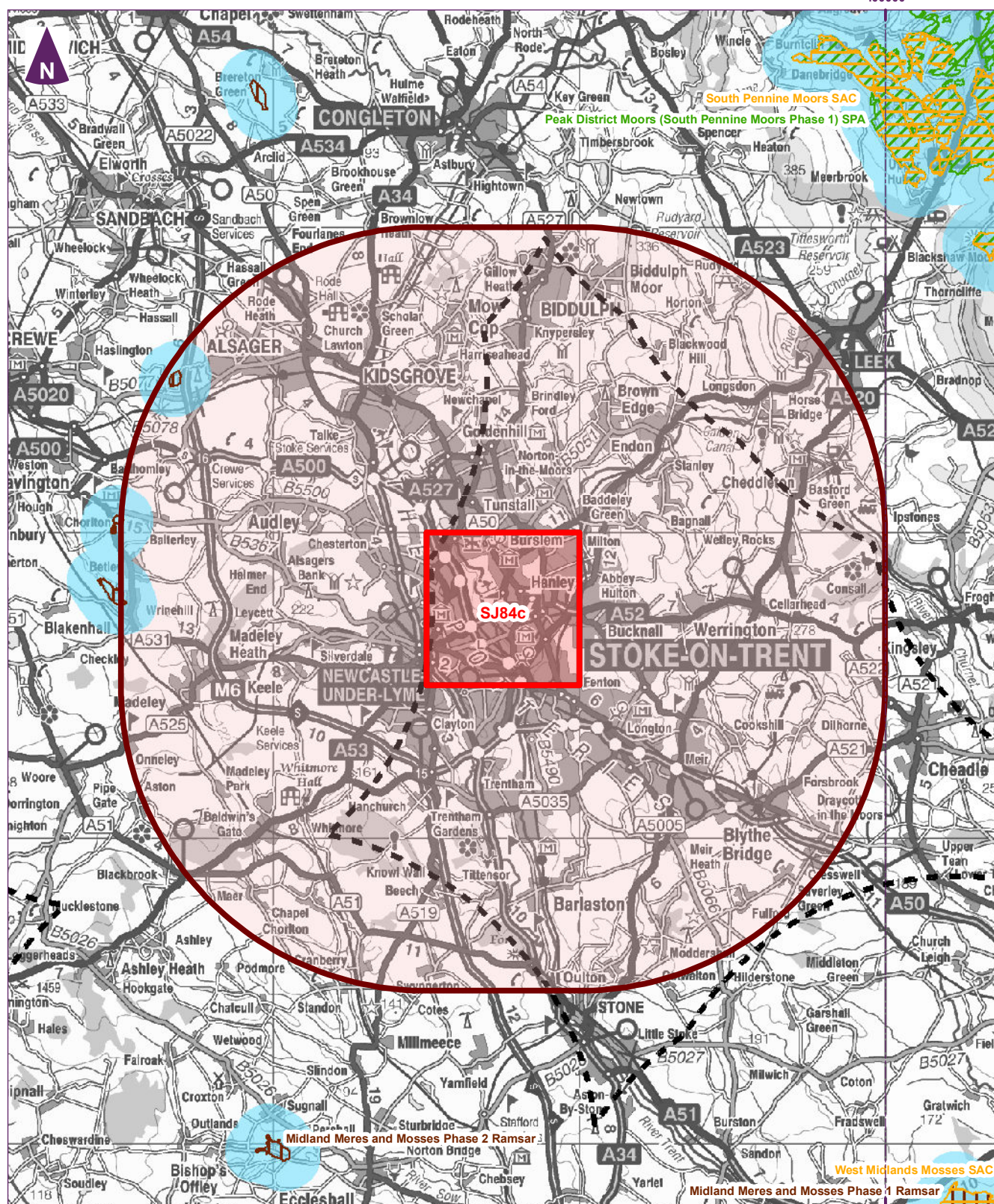


Scale at A4: 1:185,000

Habitat Regulations Assessment
(HRA) of 14th Round Onshore
Oil and Gas Licence
Applications
Department of Energy and
Climate Change



Figure 1
HRA of Licence Application Block
SJ78




Key



Licence block boundary




10km potential zone of impact



1km buffer zone



10km buffer zone



Special Area of Conservation (SAC)

Special Protection Area (SPA)

RAMSAR



Scale at A4: 1:185,000

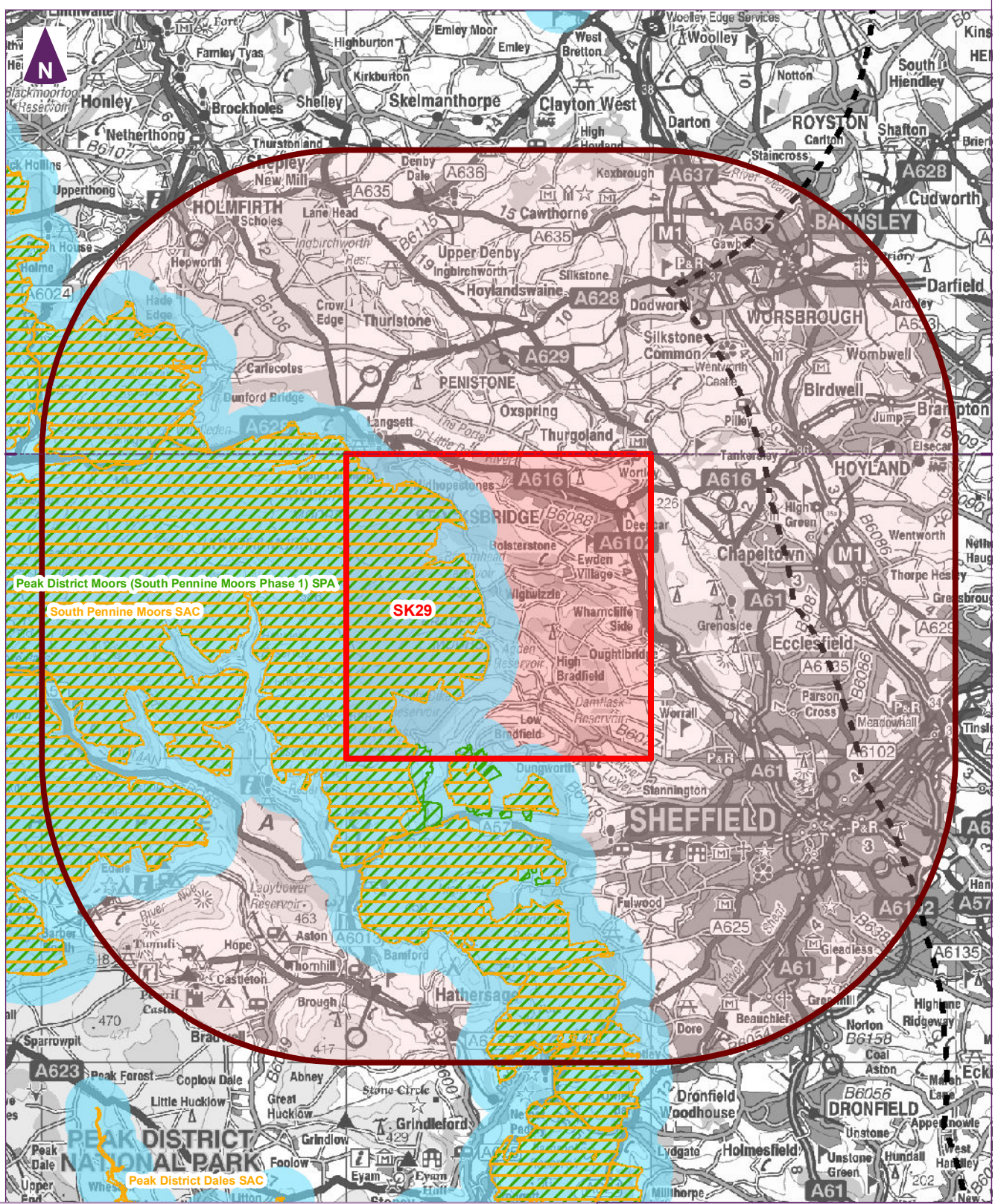
Habitat Regulations Assessment
(HRA) of 14th Round Onshore
Oil and Gas Licence
Applications
Department of Energy and
Climate Change









amec
foster
wheeler

Figure 1
HRA of Licence Application Block
SJ84c

400000



Key

- | | |
|---|--|
|  Licence block boundary |  Special Area of Conversation (SAC) |
|  10km potential zone of impact |  Special Protection Area (SPA) |
|  1km buffer zone | |
|  10km buffer zone | |



Scale at A4: 1:185,000


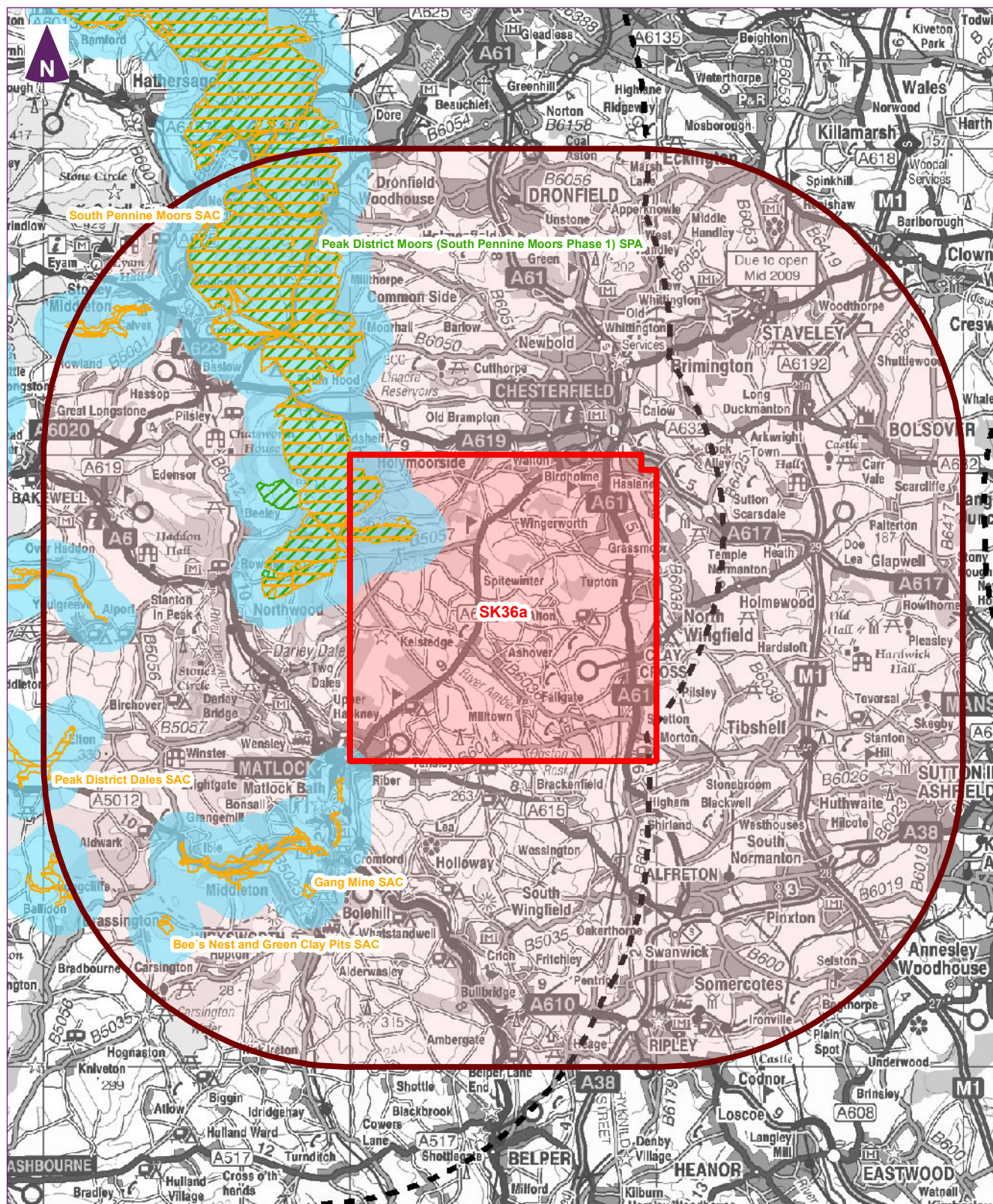






Habitat Regulations Assessment (HRA) of 14th Round Onshore Oil and Gas Licence Applications
 Department of Energy and Climate Change


Figure 1
HRA of Licence Application Block SK29



Key

- | | | | |
|---|-------------------------------|---|------------------------------------|
|  | Licence block boundary |  | Special Area of Conservation (SAC) |
|  | 10km potential zone of impact |  | Special Protection Area (SPA) |
|  | 1km buffer zone | | |
|  | 10km buffer zone | | |

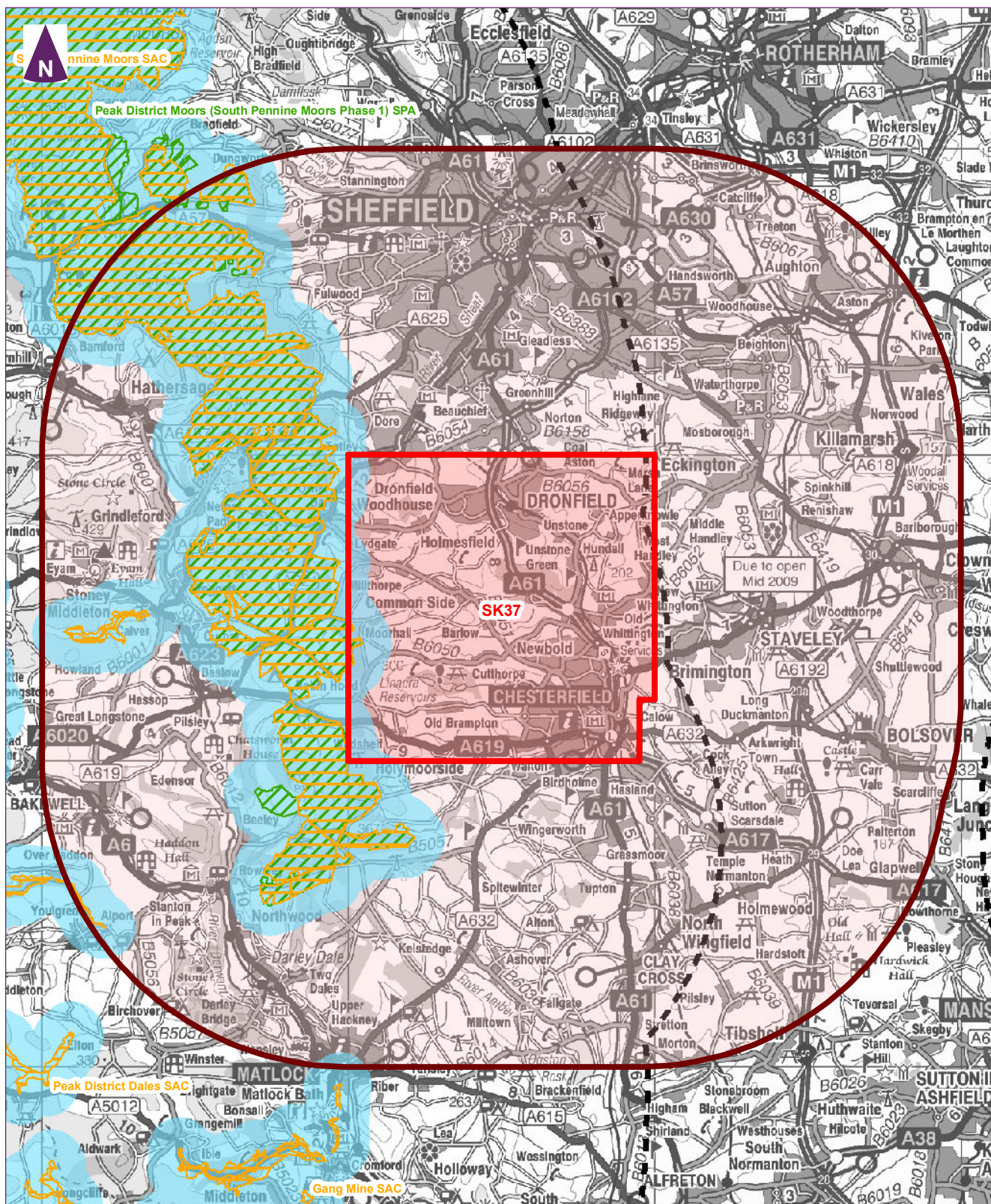


Scale at A4: 1:185,000


Habitat Regulations Assessment
(HRA) of 14th Round Onshore
Oil and Gas Licence
Applications
Department of Energy and
Climate Change



Figure 1
HRA of Licence Application Block
SK36a



Key



Licence block boundary

10km potential zone of impact

1km buffer zone

10km buffer zone



Special Area of Conservation (SAC)

Special Protection Area (SPA)



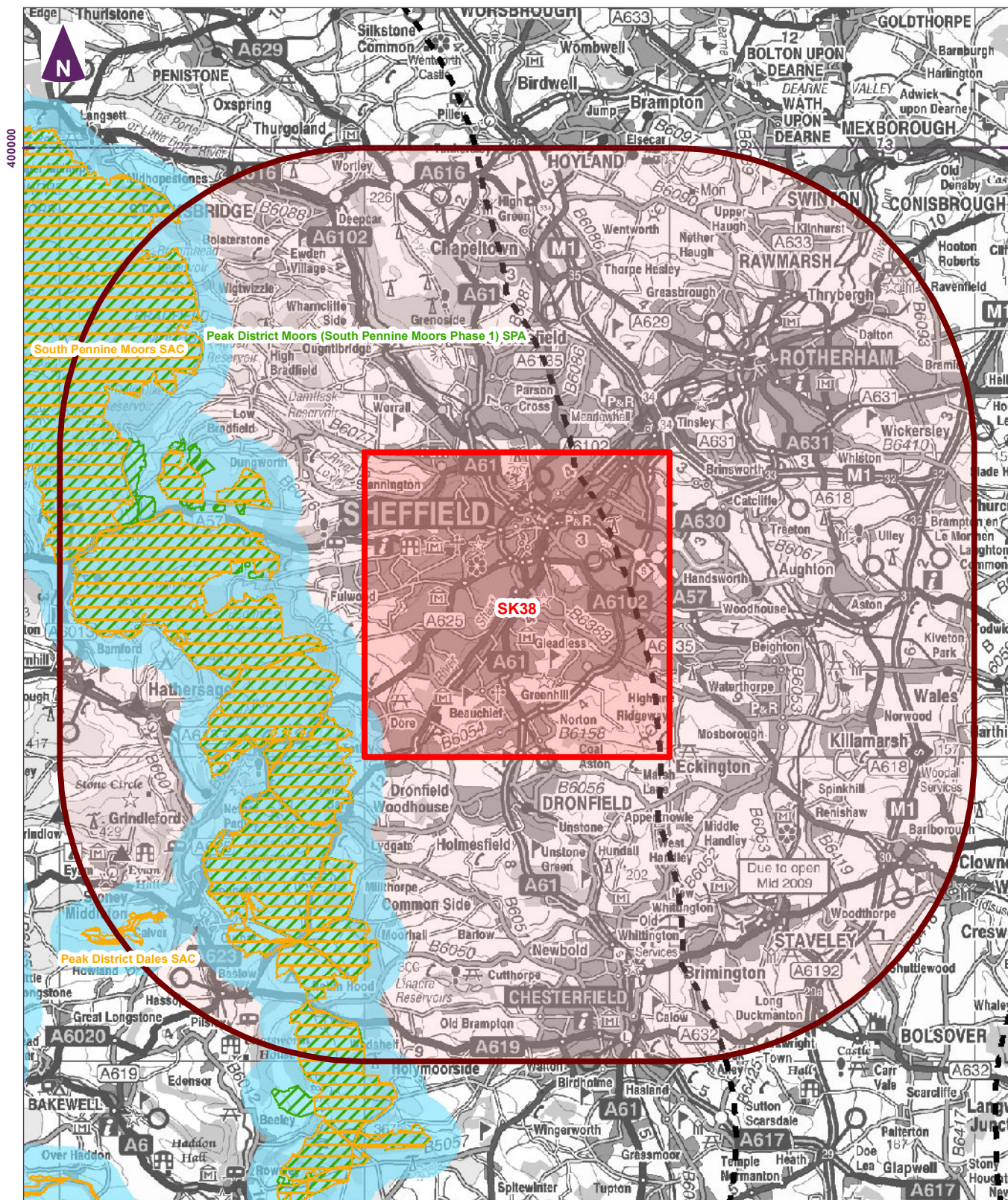
Scale at A4: 1:185,000

Habitat Regulations Assessment
(HRA) of 14th Round Onshore
Oil and Gas Licence
Applications
Department of Energy and
Climate Change



amec
foster
wheeler

Figure 1
HRA of Licence Application Block
SK37



Key

- | | | | |
|--|-------------------------------|--|------------------------------------|
| | Licence block boundary | | Special Area of Conservation (SAC) |
| | 10km potential zone of impact | | Special Protection Area (SPA) |
| | 1km buffer zone | | |
| | 10km buffer zone | | |

0 5 10 km

Scale at A4: 1:185,000

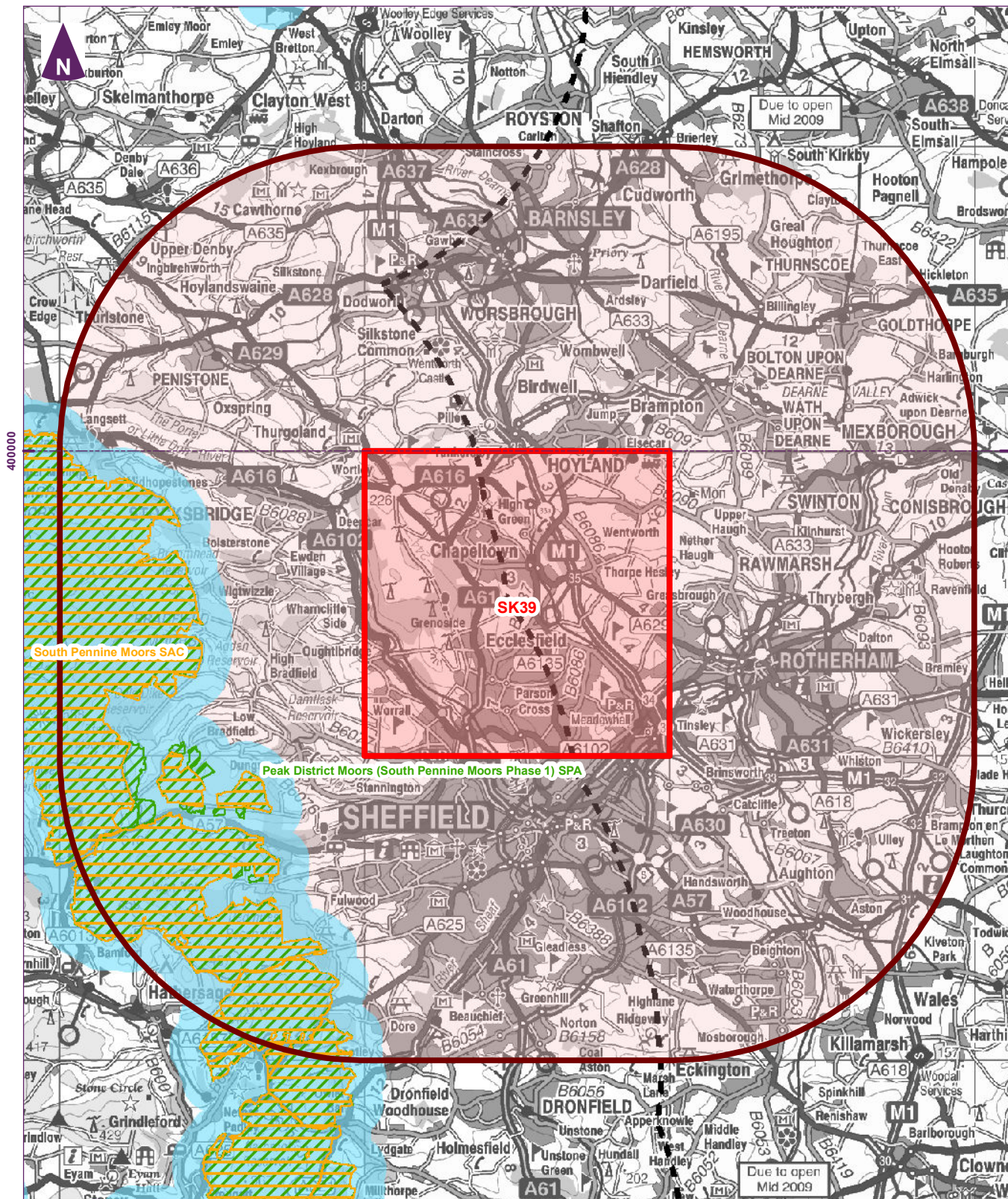
Habitat Regulations Assessment
(HRA) of 14th Round Onshore
Oil and Gas Licence
Applications
Department of Energy and
Climate Change









Figure 1
HRA of Licence Application Block
SK38

August 2015

33917-Lea46b.mxd BROWJ



Key

- | | | | |
|---|-------------------------------|---|------------------------------------|
|  | Licence block boundary |  | Special Area of Conservation (SAC) |
|  | 10km potential zone of impact |  | Special Protection Area (SPA) |
|  | 1km buffer zone | | |
|  | 10km buffer zone | | |



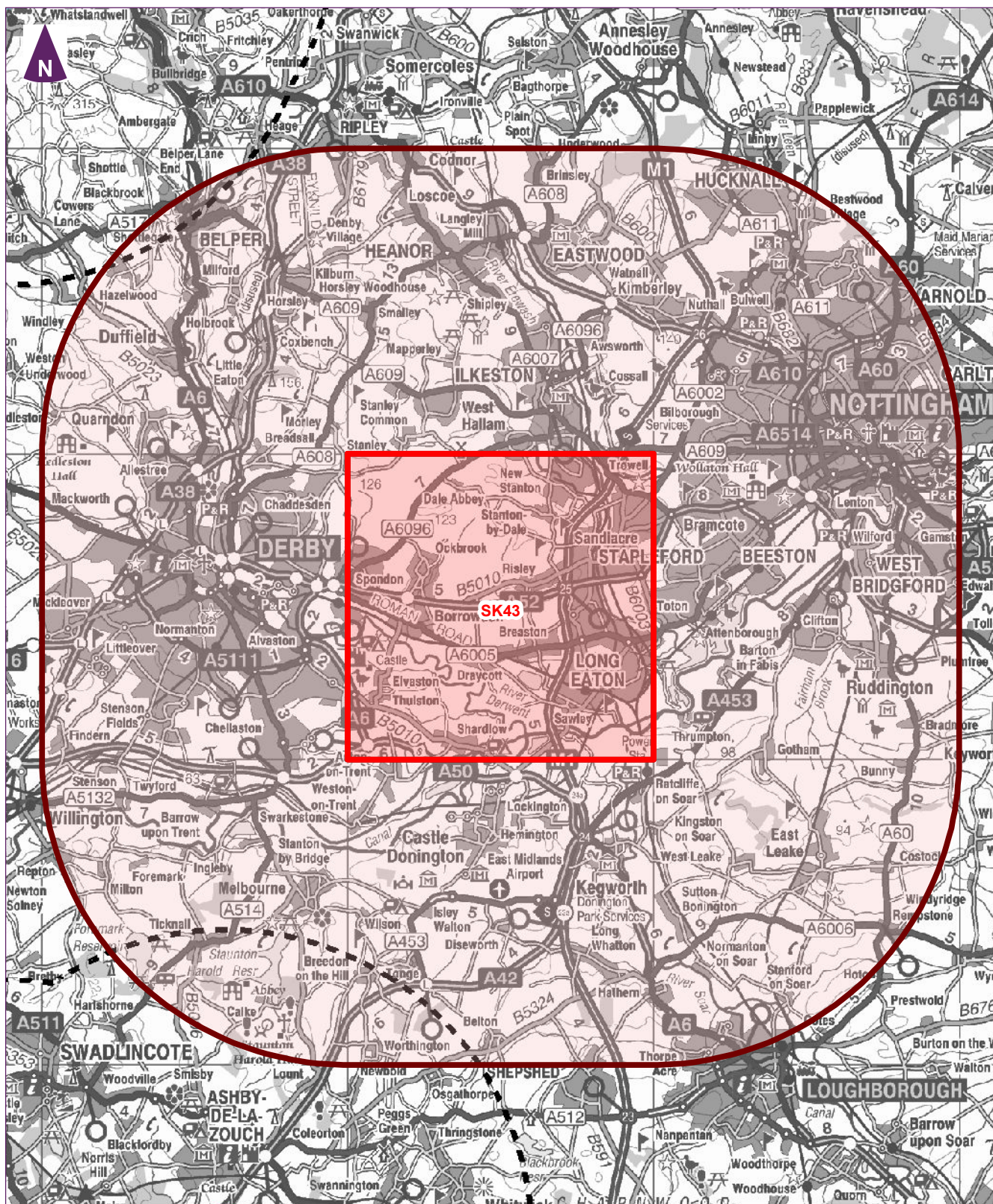
Scale at A4: 1:185,000

Habitat Regulations Assessment
(HRA) of 14th Round Onshore
Oil and Gas Licence
Applications
Department of Energy and
Climate Change



amec
foster
wheeler

Figure 1
HRA of Licence Application Block
SK39



Key

- Licence block boundary
- 10km potential zone of impact
- 1km buffer zone
- 10km buffer zone

0 5 10
km

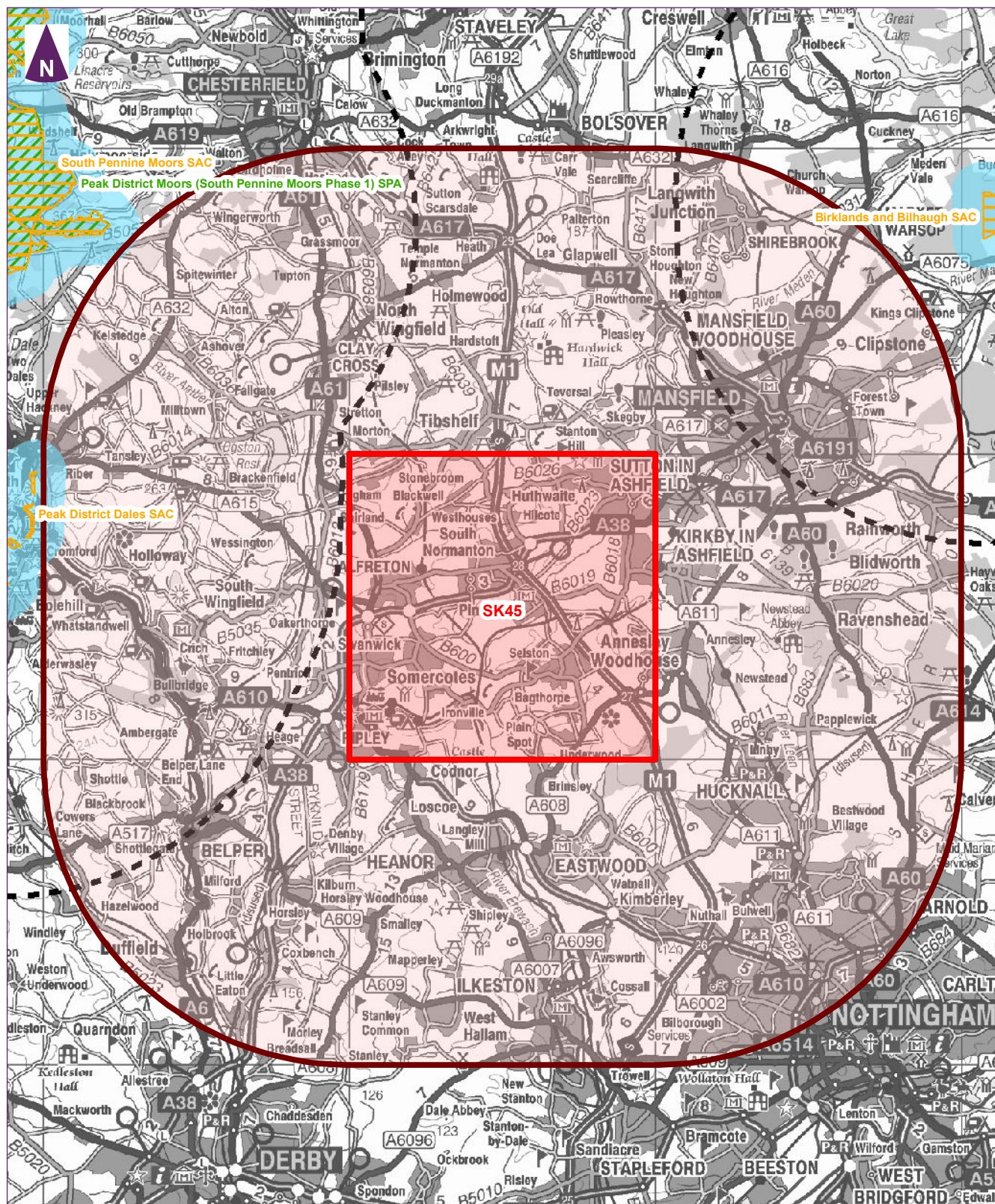
Scale at A4: 1:185,000

Habitat Regulations Assessment
(HRA) of 14th Round Onshore
Oil and Gas Licence
Applications
Department of Energy and
Climate Change









amec
foster
wheeler

Figure 1
HRA of Licence Application Block
SK43



Key

- | | | | |
|---|-------------------------------|---|------------------------------------|
|  | Licence block boundary |  | Special Area of Conservation (SAC) |
|  | 10km potential zone of impact |  | Special Protection Area (SPA) |
|  | 1km buffer zone | | |
|  | 10km buffer zone | | |



Scale at A4: 1:185,000

Habitat Regulations Assessment
(HRA) of 14th Round Onshore
Oil and Gas Licence
Applications
Department of Energy and
Climate Change









amec
foster
wheeler

Figure 1
HRA of Licence Application Block
SK45



Key

- | | | | |
|---|-------------------------------|---|------------------------------------|
|  | Licence block boundary |  | Special Area of Conversation (SAC) |
|  | 10km potential zone of impact |  | Special Protection Area (SPA) |
|  | 1km buffer zone | | |
|  | 10km buffer zone | | |

0 5 10
km

Scale at A4: 1:185,000

Habitat Regulations Assessment
(HRA) of 14th Round Onshore
Oil and Gas Licence
Applications
Department of Energy and
Climate Change



amec
foster
wheeler

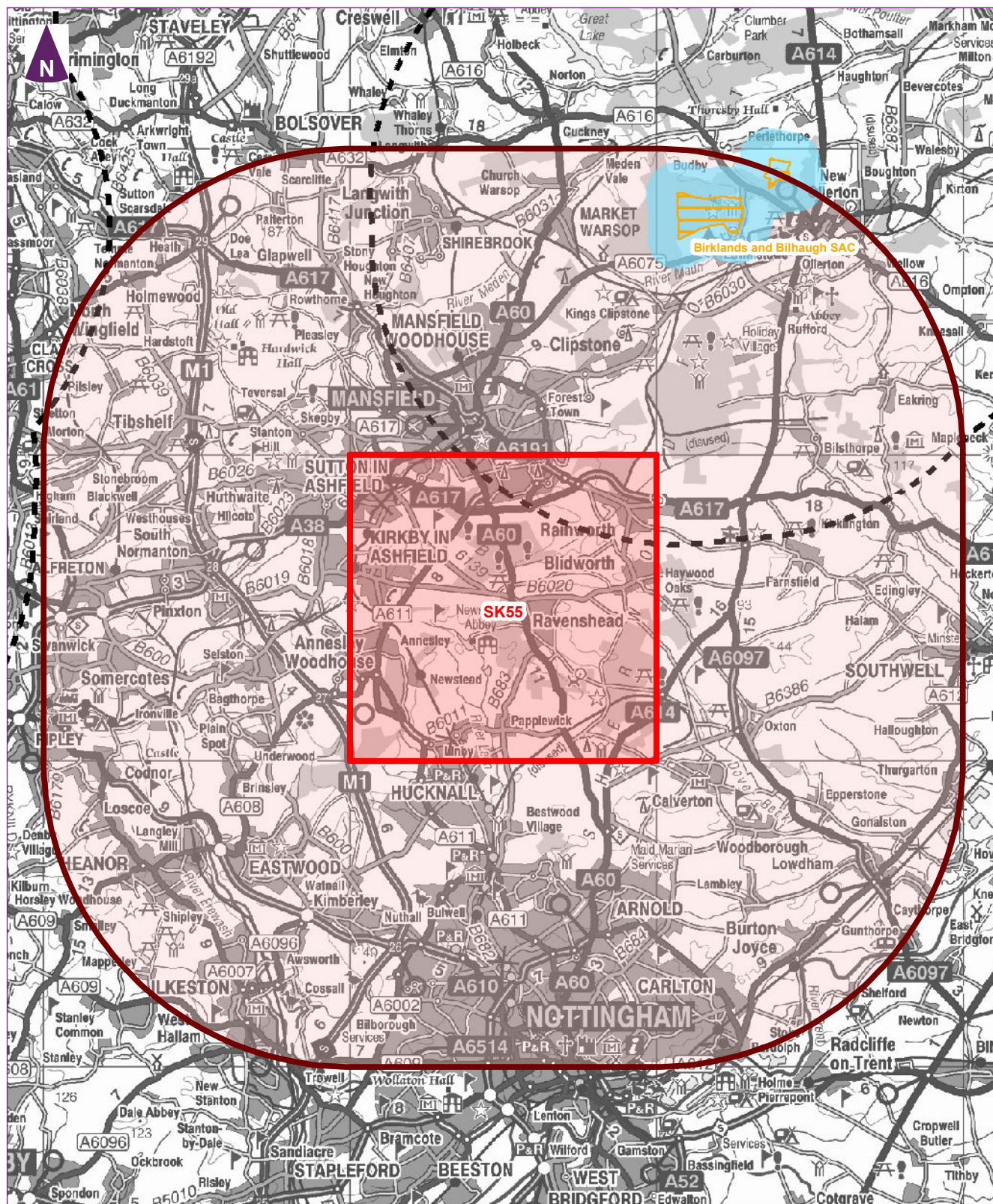
Figure 1
HRA of Licence Application Block
SK48




Habitat Regulations Assessment
(HRA) of 14th Round Onshore
Oil and Gas Licence
Applications
Department of Energy and
Climate Change

Figure 1
HRA of Licence Application Block
SK53

August 2015



Key



Licence block boundary

10km potential zone of impact

1km buffer zone

10km buffer zone



Special Area of Conservation (SAC)



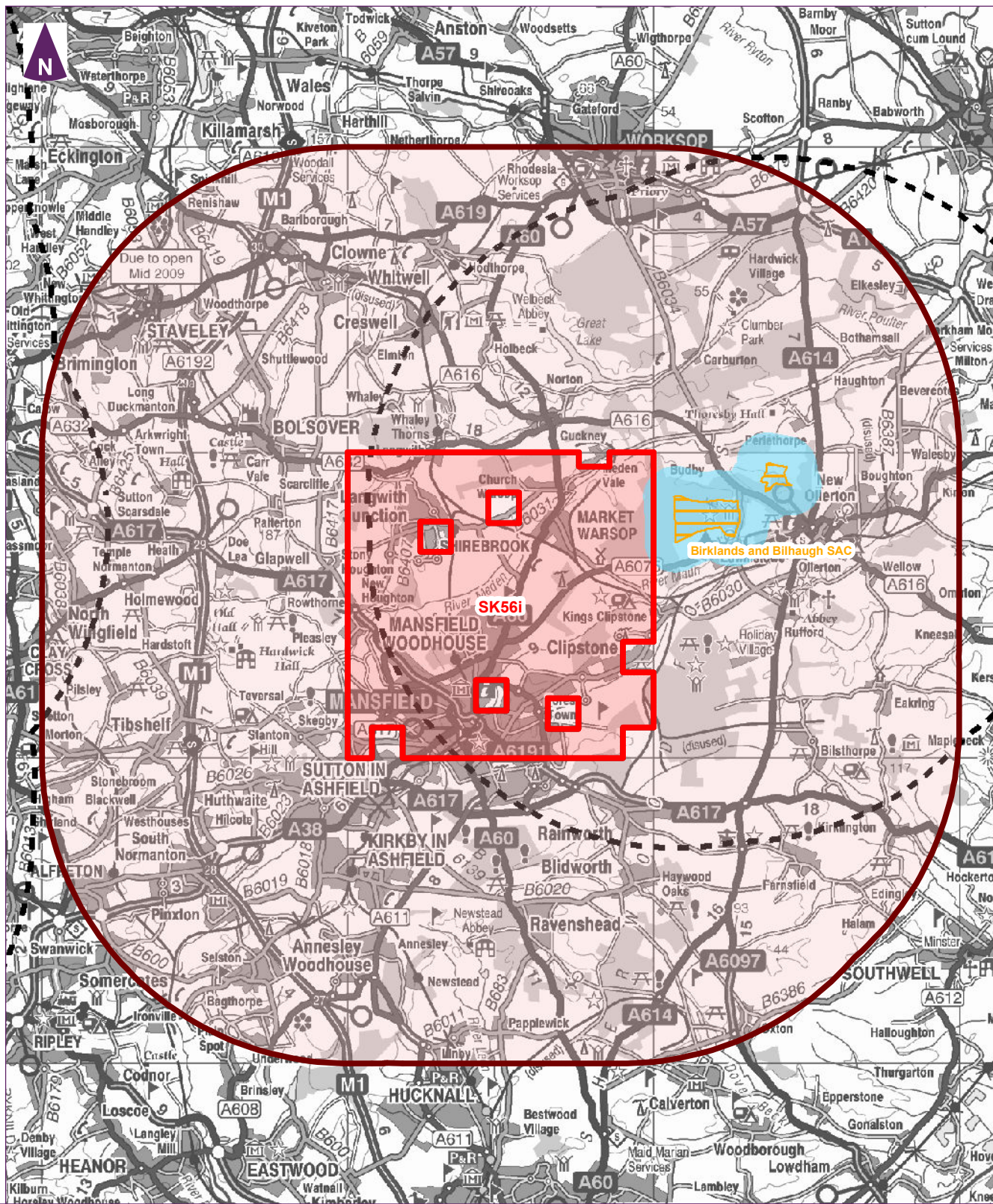
Scale at A4: 1:185,000

Habitat Regulations Assessment
(HRA) of 14th Round Onshore
Oil and Gas Licence
Applications
Department of Energy and
Climate Change



amec
foster
wheeler

Figure 1
HRA of Licence Application Block
SK55



Key



Licence block boundary

10km potential zone of impact

1km buffer zone

10km buffer zone



Special Area of Conversation (SAC)



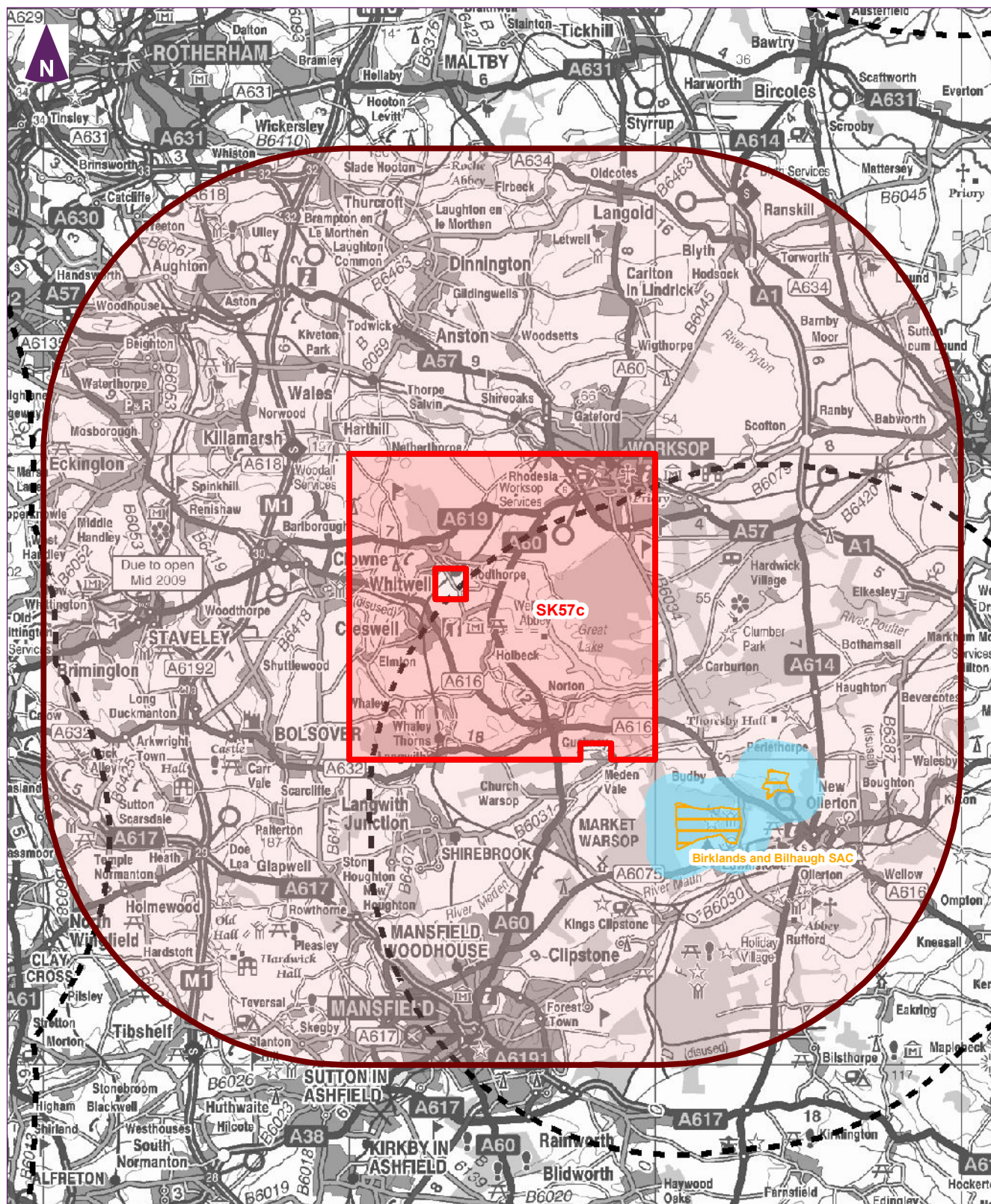
Scale at A4: 1:185,000

Habitat Regulations Assessment
(HRA) of 14th Round Onshore
Oil and Gas Licence
Applications
Department of Energy and
Climate Change




amec
foster
wheeler

Figure 1
HRA of Licence Application Block
SK56i



Key



Licence block boundary

10km potential zone of impact

1km buffer zone

10km buffer zone



Special Area of Conservation (SAC)



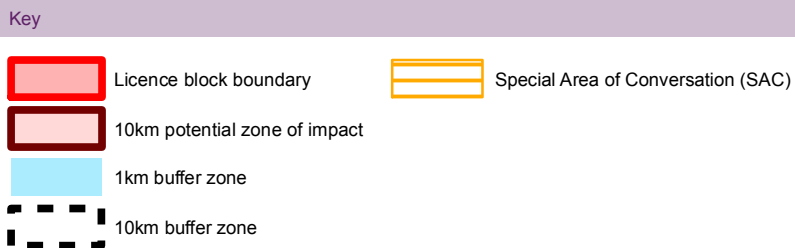
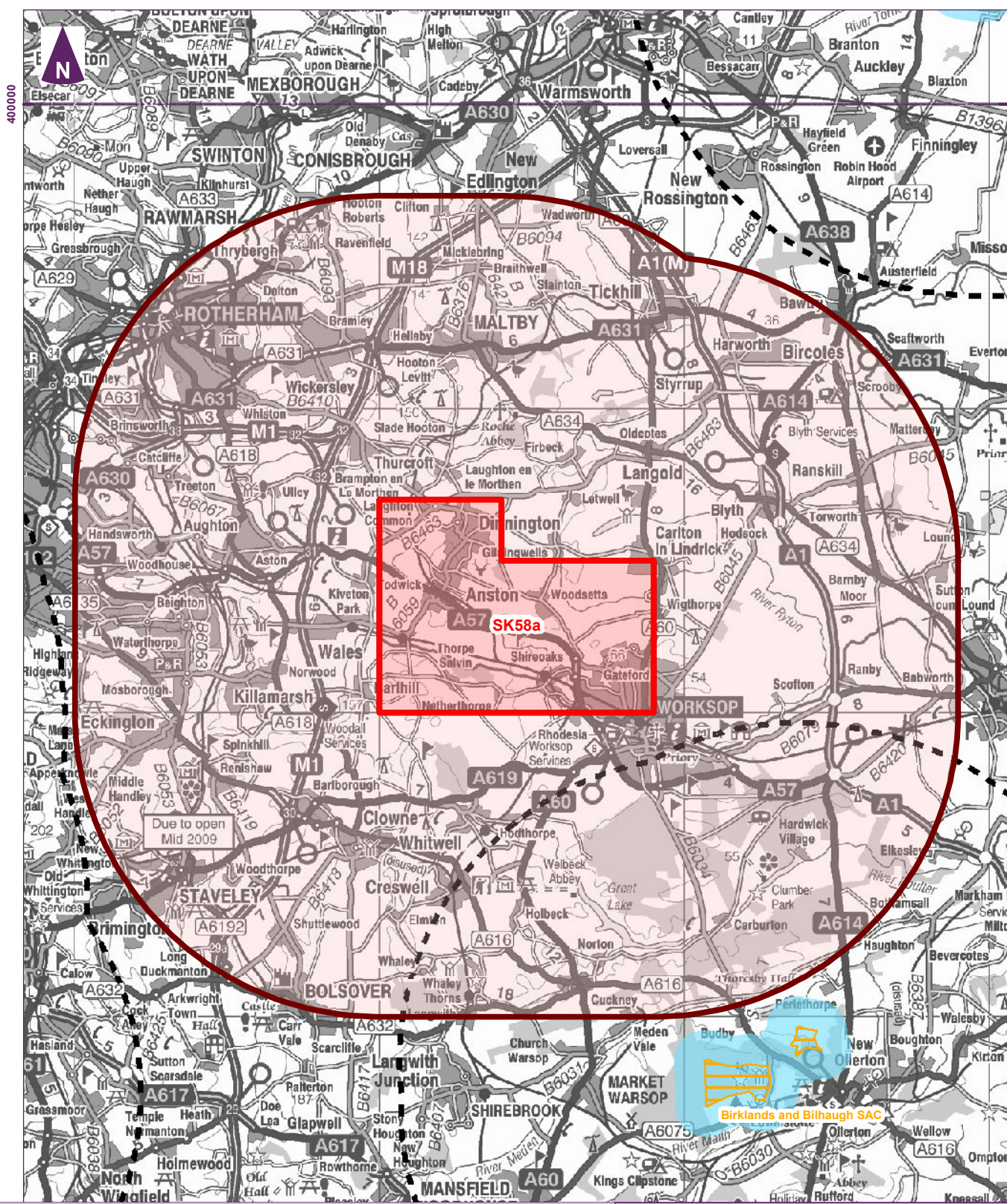
Scale at A4: 1:185,000

Habitat Regulations Assessment
(HRA) of 14th Round Onshore
Oil and Gas Licence
Applications
Department of Energy and
Climate Change



amec
foster
wheeler

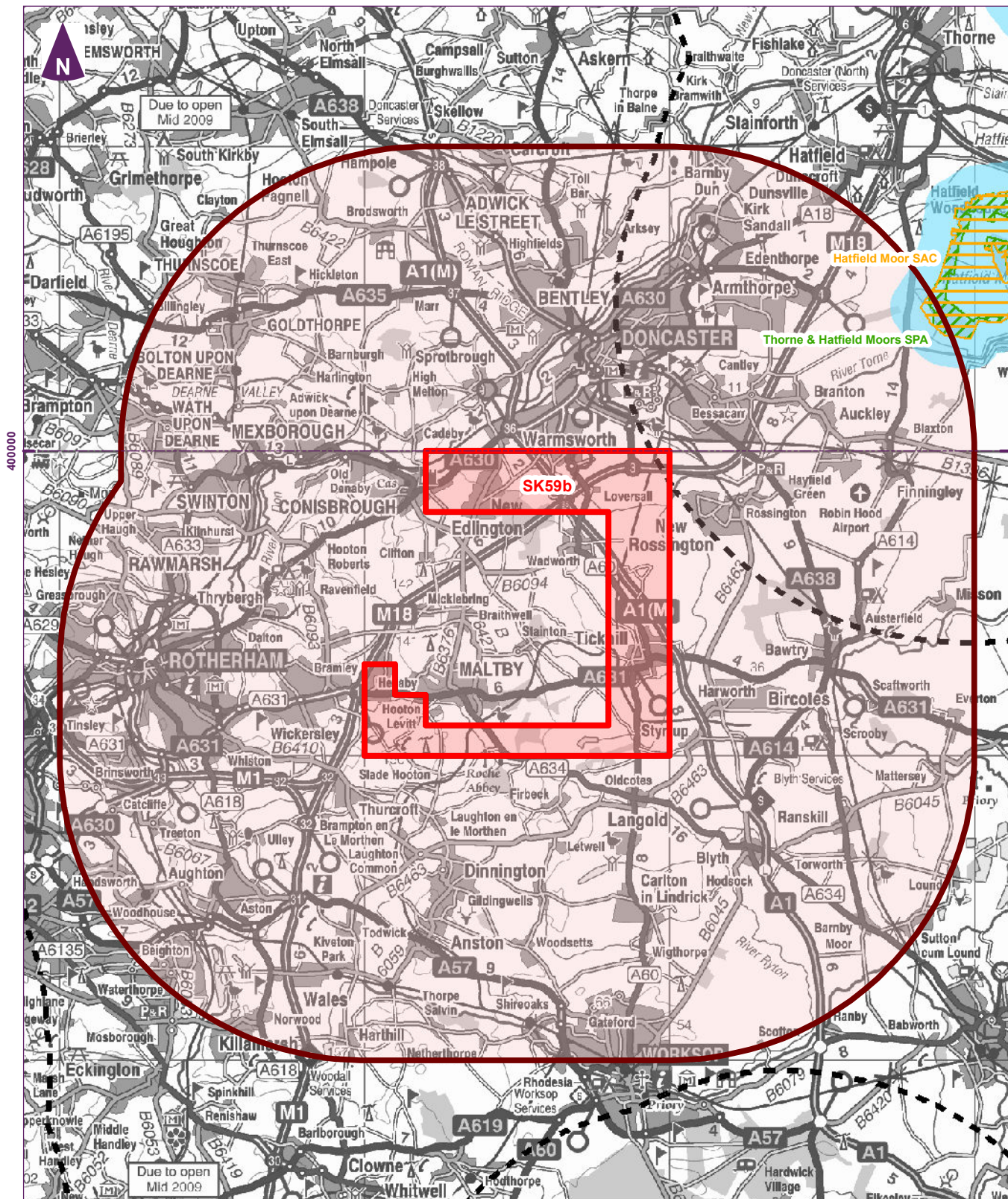
Figure 1
HRA of Licence Application Block
SK57c




Habitat Regulations Assessment (HRA) of 14th Round Onshore Oil and Gas Licence Applications
 Department of Energy and Climate Change

amec
 foster
 wheeler

Figure 1
HRA of Licence Application Block SK58a



Key



Licence block boundary

10km potential zone of impact

1km buffer zone

10km buffer zone



Special Area of Conservation (SAC)

Special Protection Area (SPA)



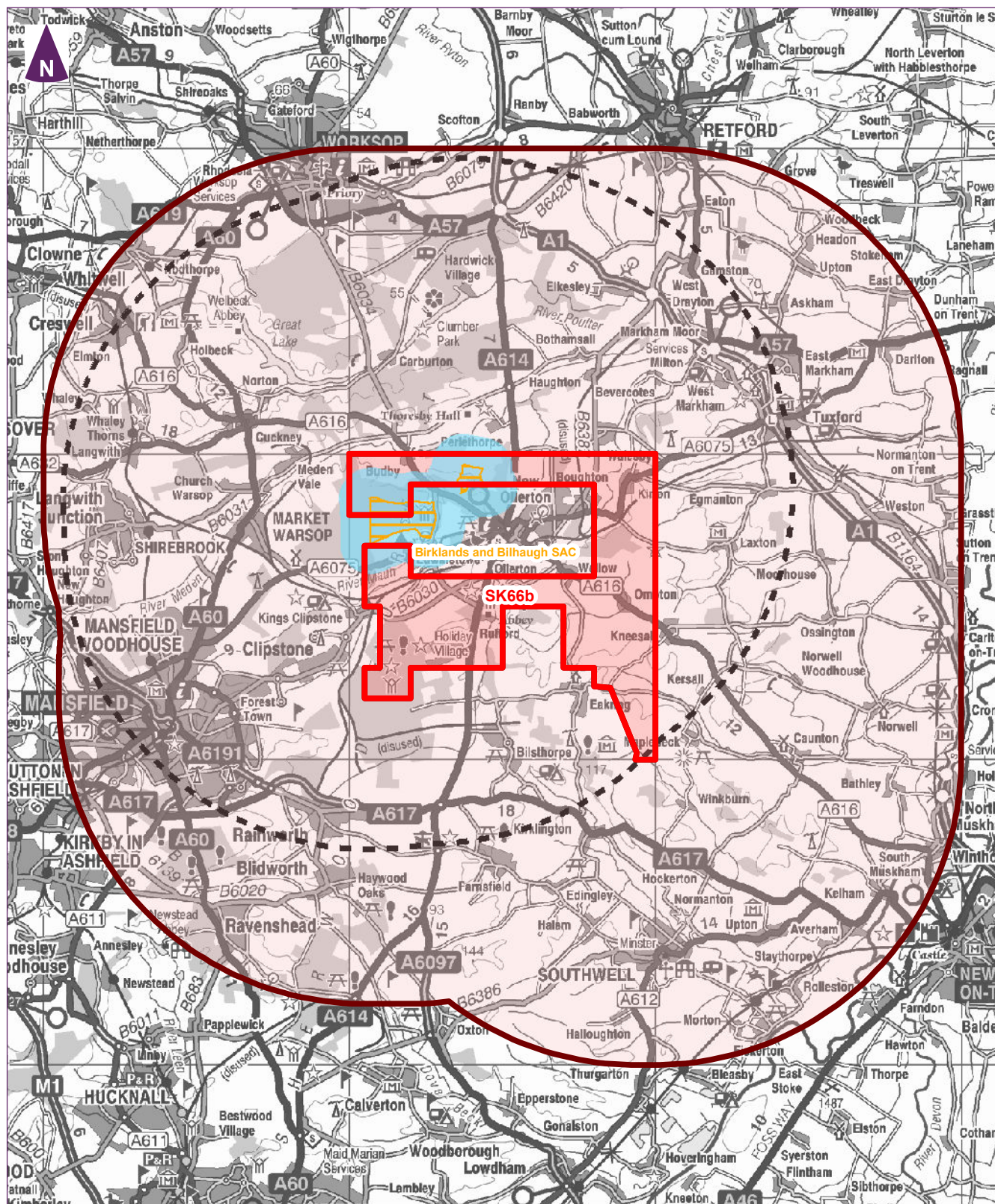
Scale at A4: 1:185,000

Habitat Regulations Assessment
(HRA) of 14th Round Onshore
Oil and Gas Licence
Applications
Department of Energy and
Climate Change



amec
foster
wheeler

Figure 1
HRA of Licence Application Block
SK59b



Key



Licence block boundary

10km potential zone of impact

1km buffer zone

10km buffer zone



Special Area of Conservation (SAC)



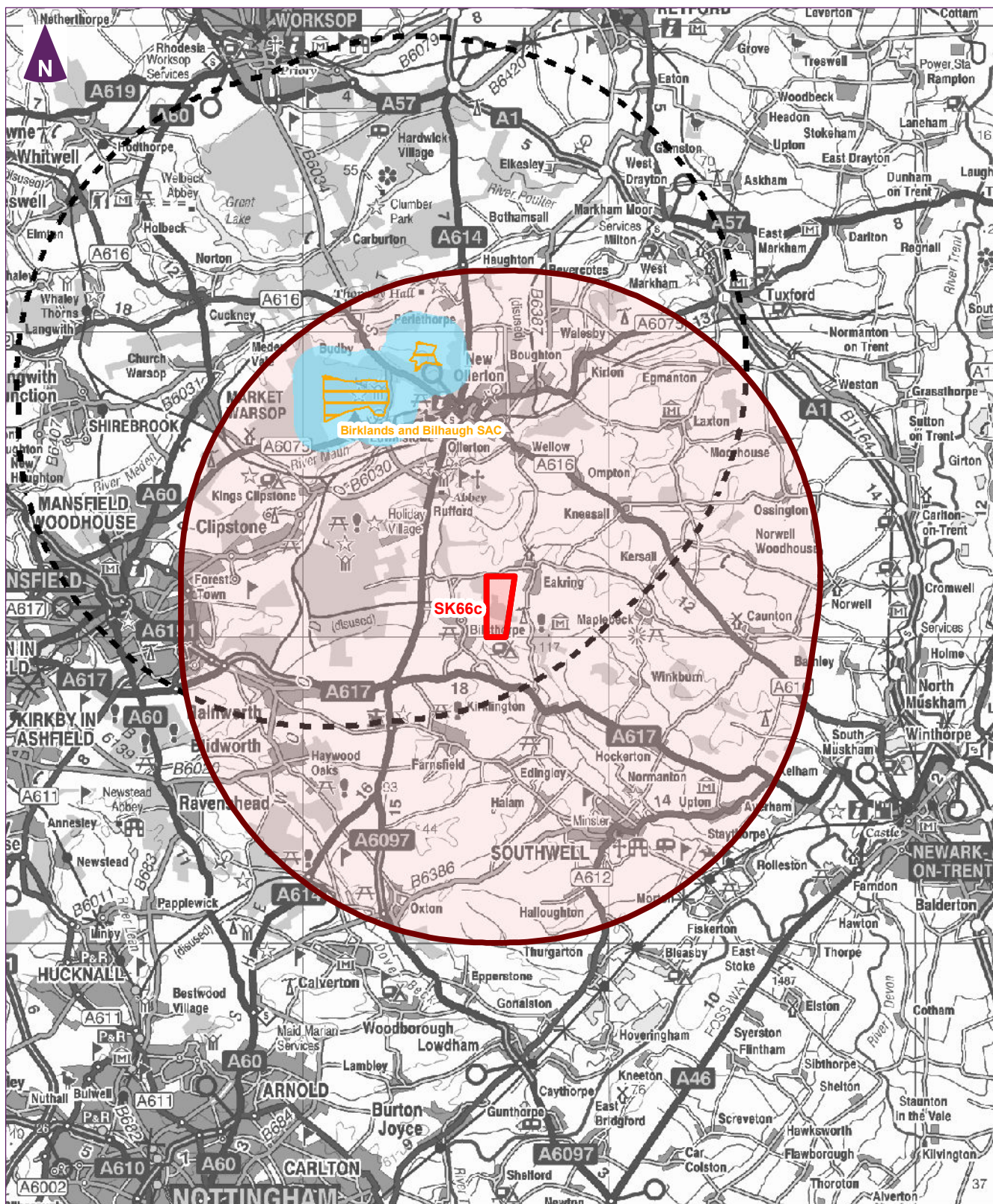
Scale at A4: 1:185,000

Habitat Regulations Assessment
(HRA) of 14th Round Onshore
Oil and Gas Licence
Applications
Department of Energy and
Climate Change




amec
foster
wheeler

Figure 1
HRA of Licence Application Block
SK66b



Key



Licence block boundary

10km potential zone of impact

1km buffer zone

10km buffer zone



Special Area of Conservation (SAC)



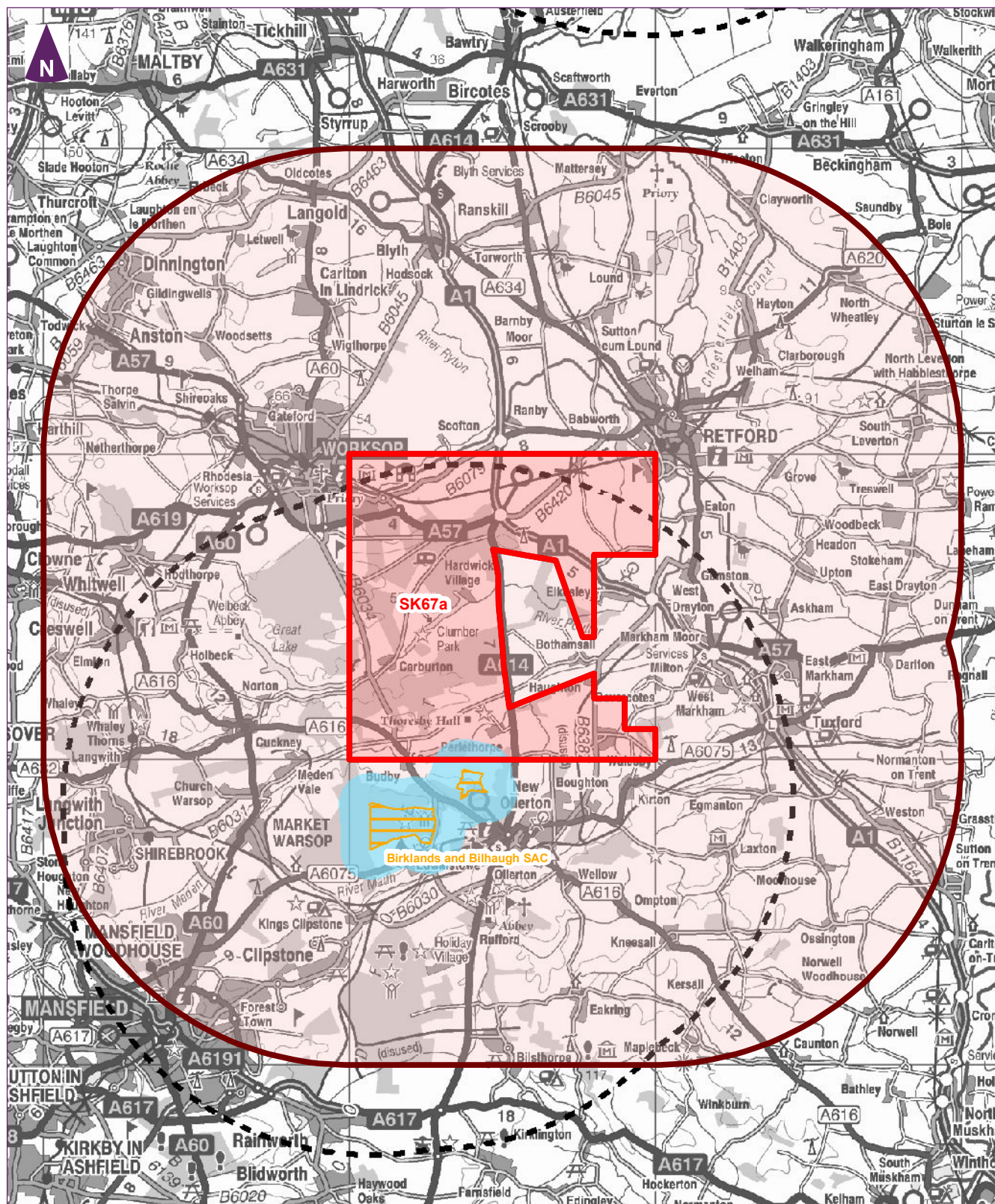
Scale at A4: 1:185,000

Habitat Regulations Assessment
(HRA) of 14th Round Onshore
Oil and Gas Licence
Applications
Department of Energy and
Climate Change



amec
foster
wheeler

Figure 1
HRA of Licence Application Block
SK66c



Key



Licence block boundary

10km potential zone of impact

1km buffer zone

10km buffer zone



Special Area of Conversation (SAC)



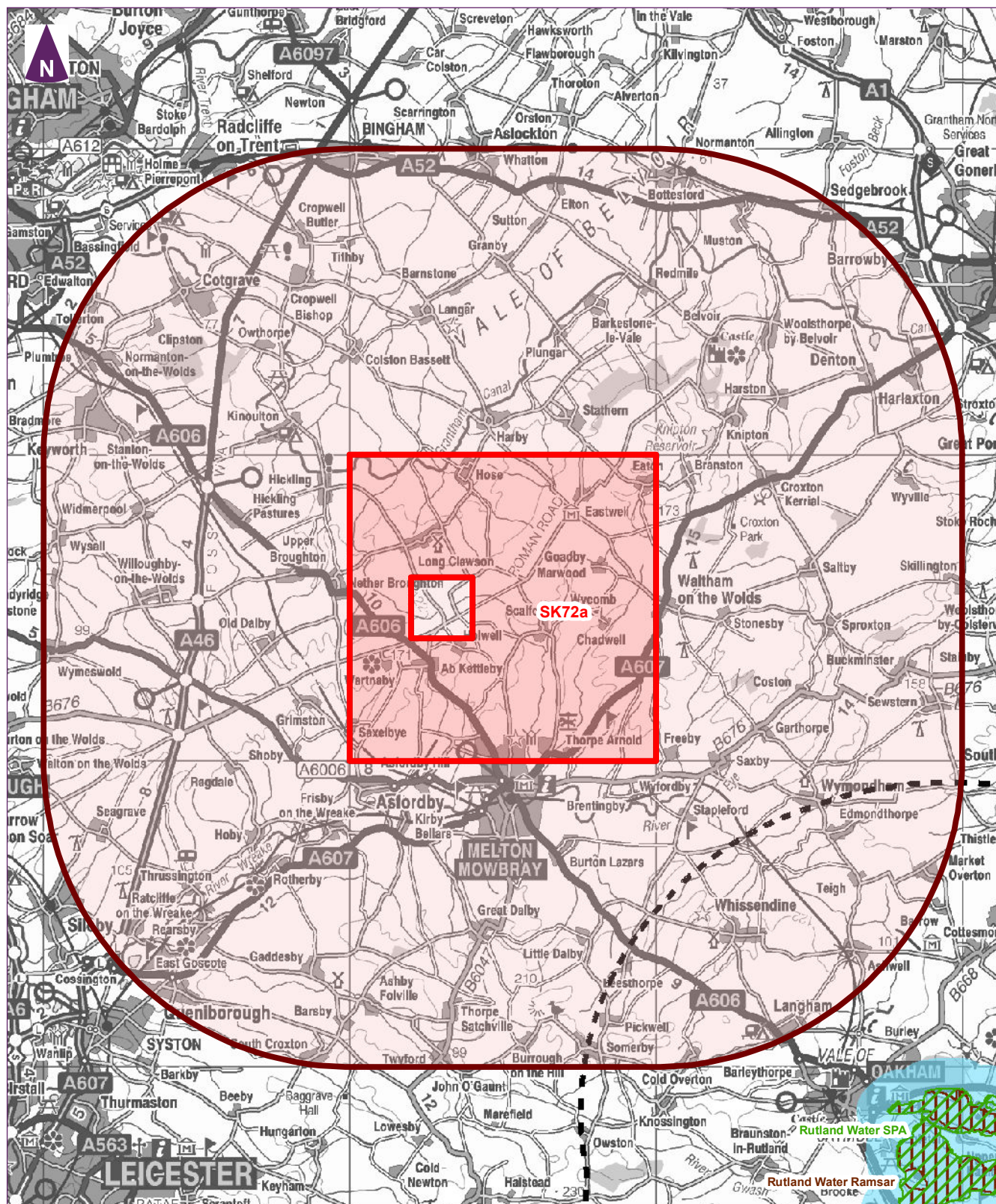
Scale at A4: 1:185,000

Habitat Regulations Assessment
(HRA) of 14th Round Onshore
Oil and Gas Licence
Applications
Department of Energy and
Climate Change



amec
foster
wheeler

Figure 1
HRA of Licence Application Block
SK67a



Key

- | | | | |
|--|-------------------------------|--|-------------------------------|
| | Licence block boundary | | Special Protection Area (SPA) |
| | 10km potential zone of impact | | RAMSAR |
| | 1km buffer zone | | |
| | 10km buffer zone | | |

0 5 10
km

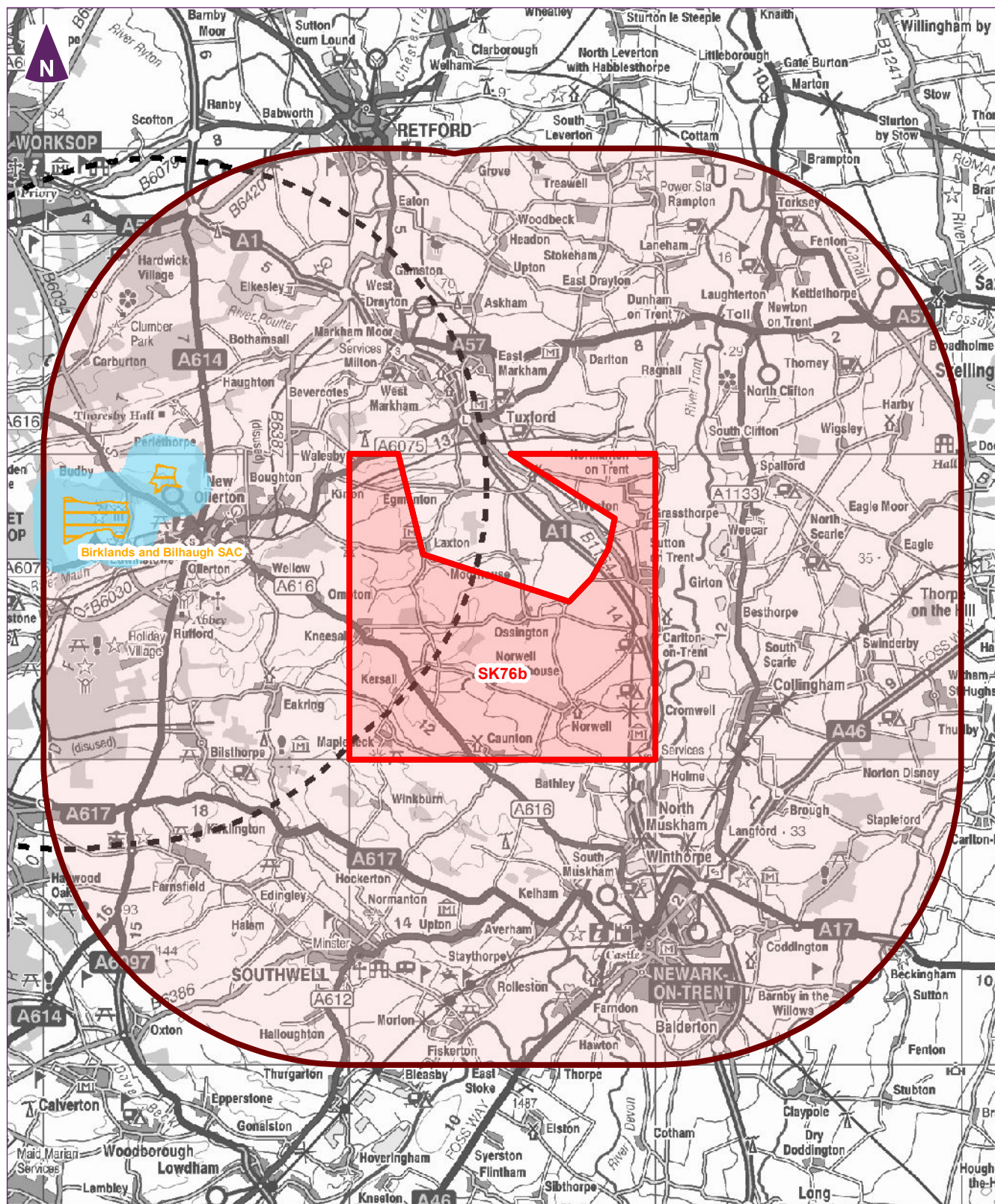
Scale at A4: 1:185,000

Habitat Regulations Assessment
(HRA) of 14th Round Onshore
Oil and Gas Licence
Applications
Department of Energy and
Climate Change



amec
foster
wheeler

Figure 1
HRA of Licence Application Block
SK72a



Key

- Licence block boundary
- Special Area of Conservation (SAC)
- 10km potential zone of impact
- 1km buffer zone
- 10km buffer zone

0 5 10 km

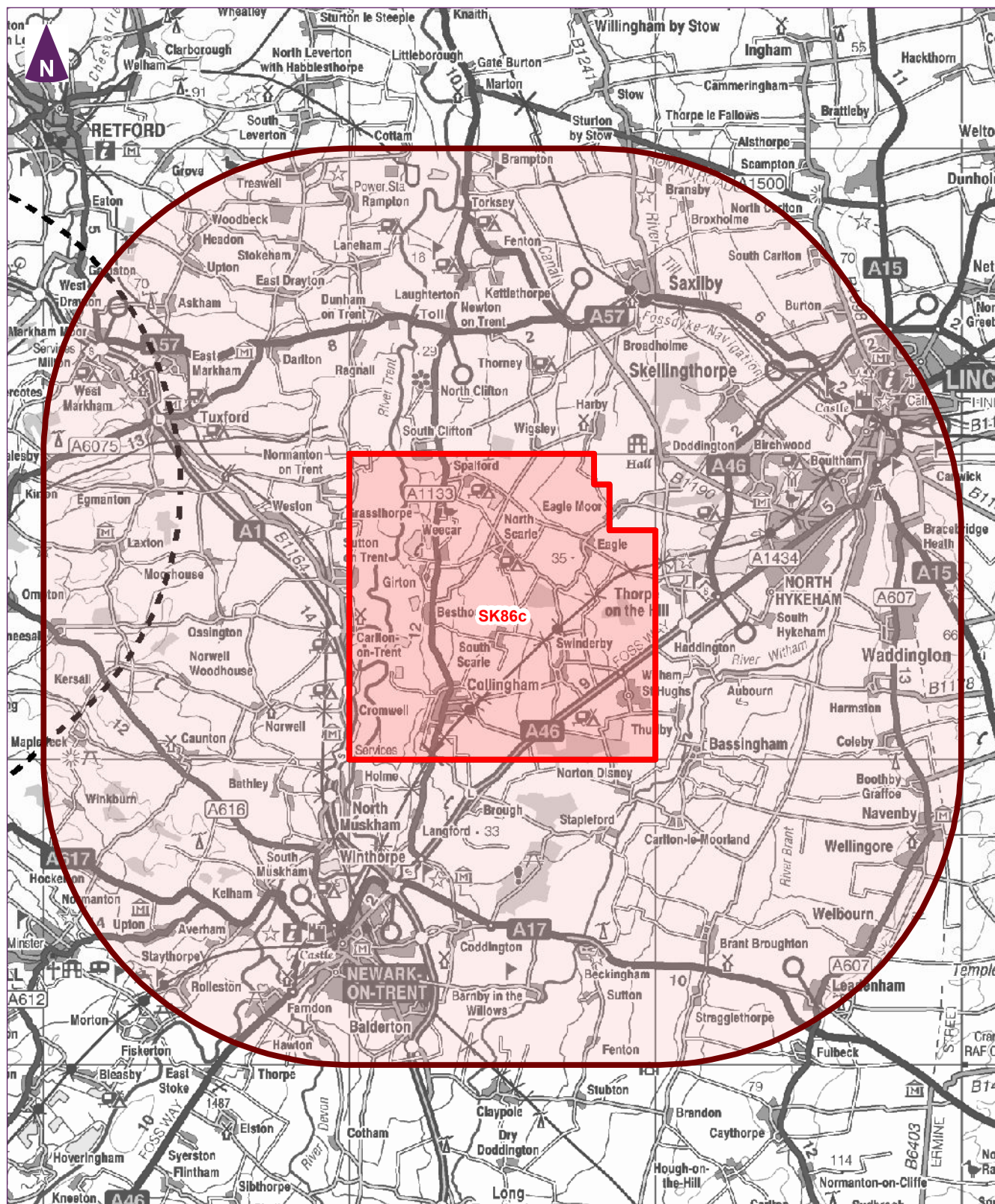
Scale at A4: 1:185,000

Habitat Regulations Assessment
(HRA) of 14th Round Onshore
Oil and Gas Licence
Applications
Department of Energy and
Climate Change



amec
foster
wheeler

Figure 1
HRA of Licence Application Block
SK76b



Key

- Licence block boundary
- 10km potential zone of impact
- 10km buffer zone



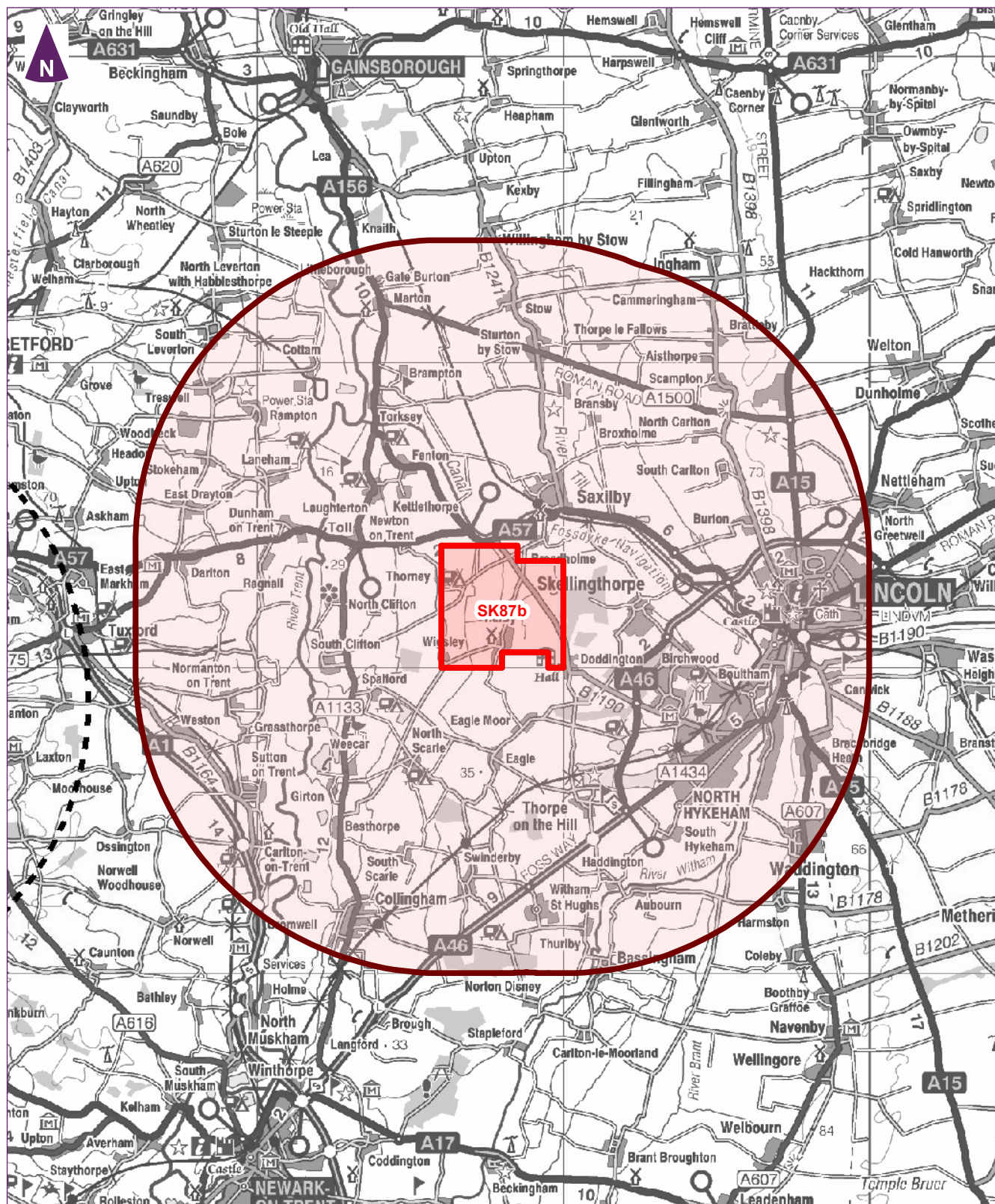
Scale at A4: 1:185,000

Habitat Regulations Assessment
(HRA) of 14th Round Onshore
Oil and Gas Licence
Applications
Department of Energy and
Climate Change



amec
foster
wheeler

Figure 1
HRA of Licence Application Block
SK86c



Key

- Licence block boundary
- 10km potential zone of impact
- 10km buffer zone



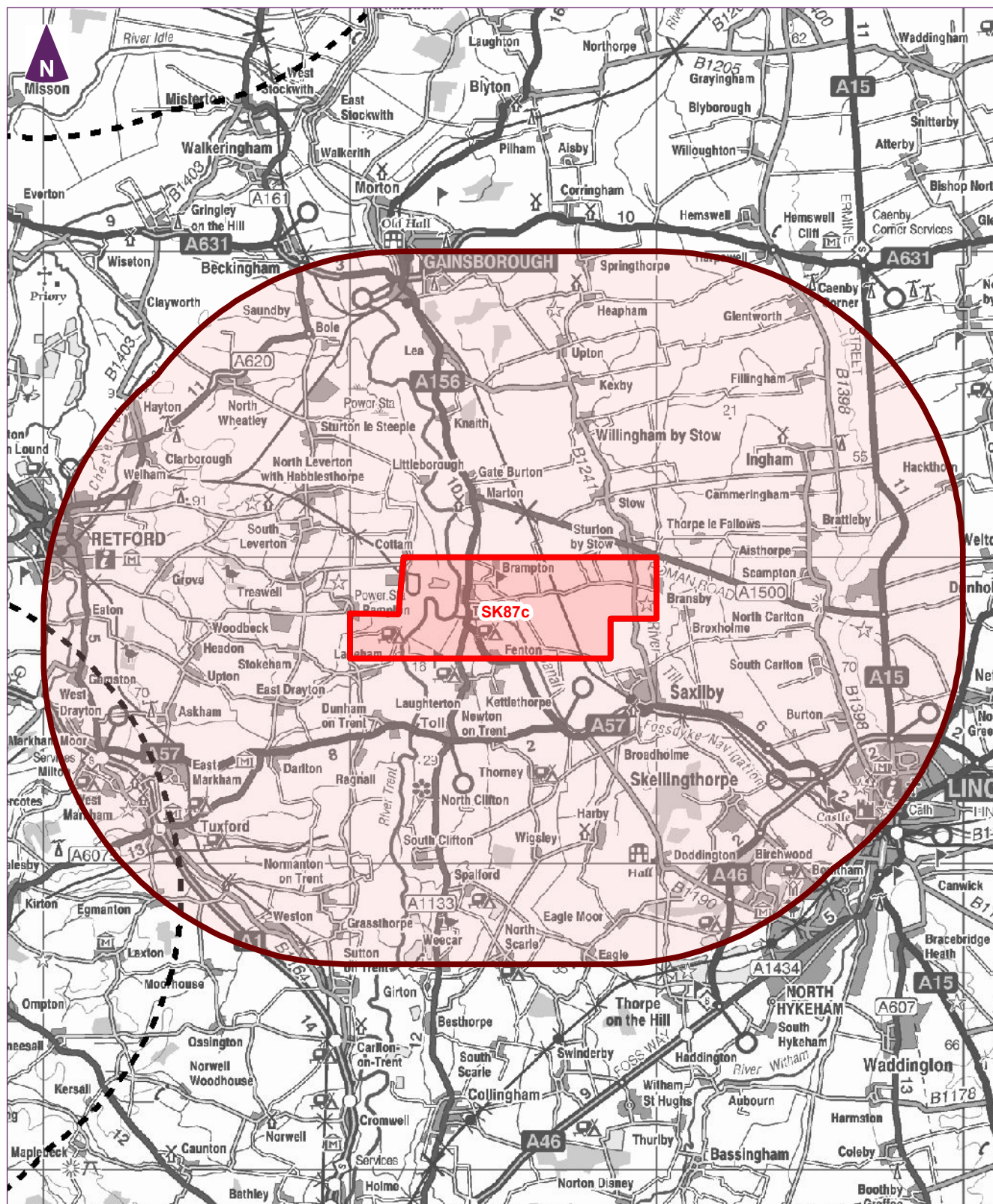
Scale at A4: 1:185,000

Habitat Regulations Assessment
(HRA) of 14th Round Onshore
Oil and Gas Licence
Applications
Department of Energy and
Climate Change



amec
foster
wheeler

Figure 1
HRA of Licence Application Block
SK87b



Key

- Licence block boundary
- 10km potential zone of impact
- 10km buffer zone



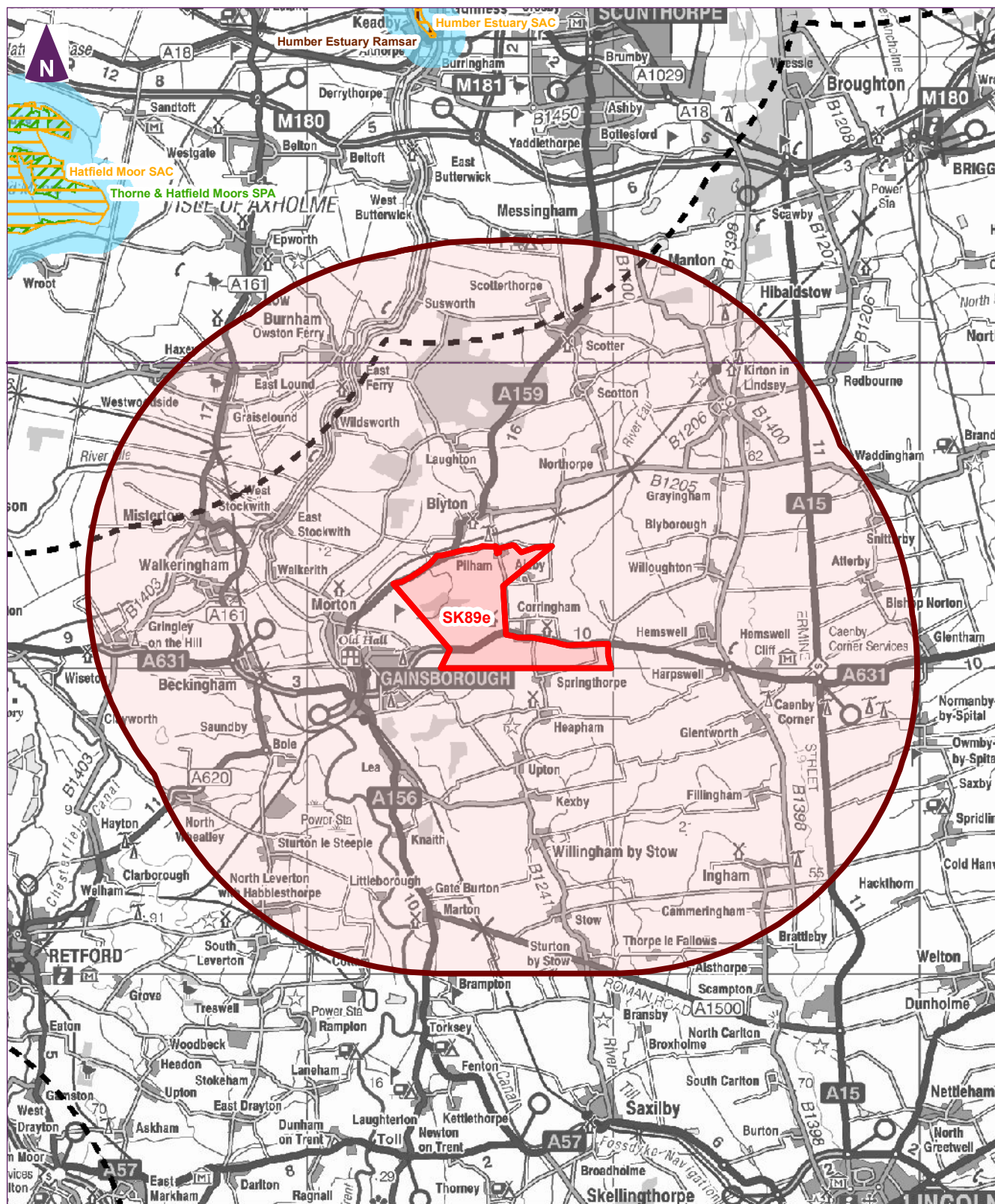
Scale at A4: 1:185,000

Habitat Regulations Assessment
(HRA) of 14th Round Onshore
Oil and Gas Licence
Applications
Department of Energy and
Climate Change










amec
foster
wheeler

Figure 1
HRA of Licence Application Block
SK87c



Key

- | | | | |
|---|-------------------------------|---|------------------------------------|
|  | Licence block boundary |  | Special Area of Conservation (SAC) |
|  | 10km potential zone of impact |  | Special Protection Area (SPA) |
|  | 1km buffer zone |  | RAMSAR |
|  | 10km buffer zone | | |

0 5 10 km

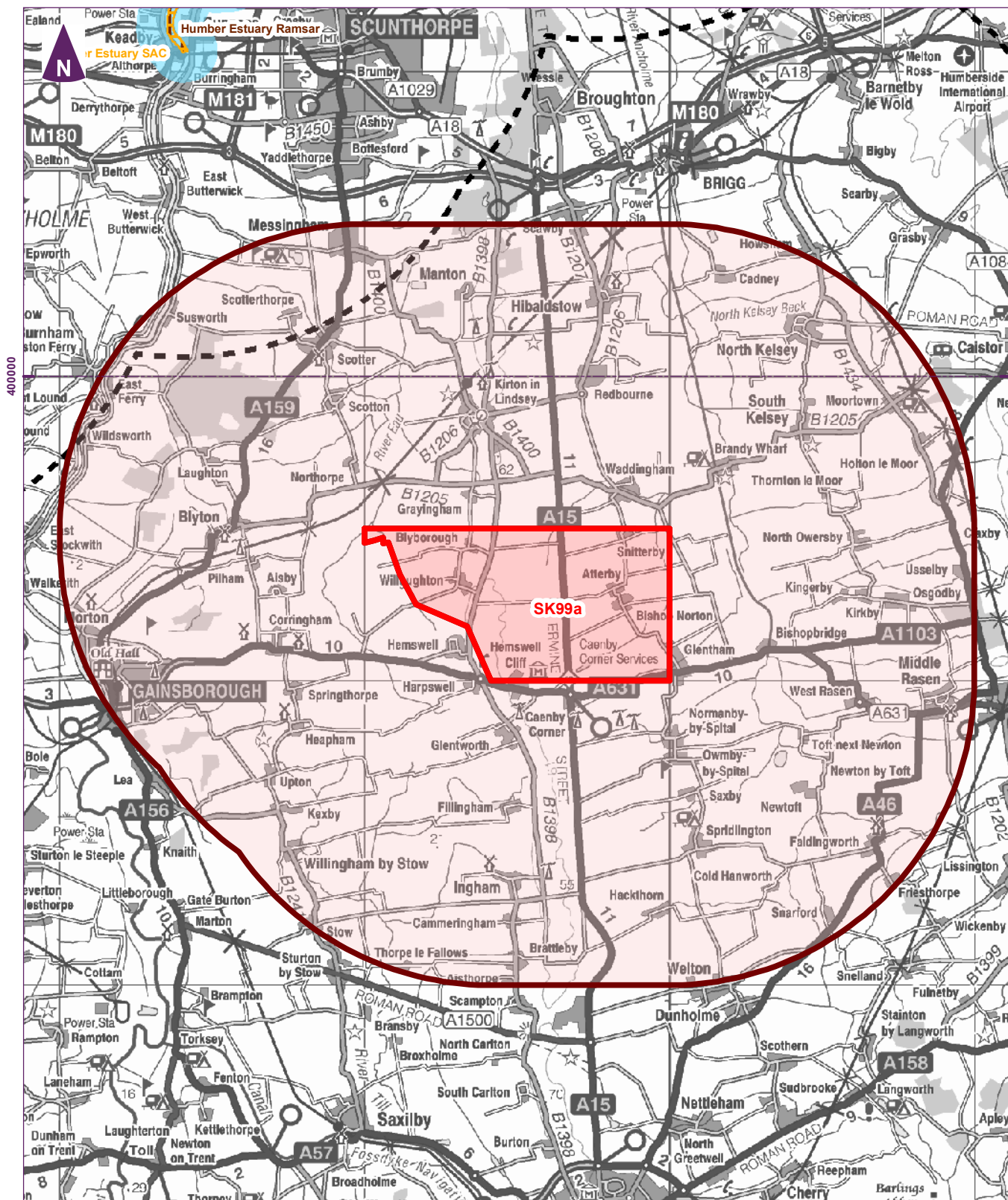
Scale at A4: 1:185,000

Habitat Regulations Assessment
(HRA) of 14th Round Onshore
Oil and Gas Licence
Applications
Department of Energy and
Climate Change



amec
foster
wheeler

Figure 1
HRA of Licence Application Block
SK89e



Key

- | | | | |
|---|-------------------------------|---|------------------------------------|
|  | Licence block boundary |  | Special Area of Conversation (SAC) |
|  | 10km potential zone of impact |  | RAMSAR |
|  | 1km buffer zone | | |
|  | 10km buffer zone | | |

0 5 10
km

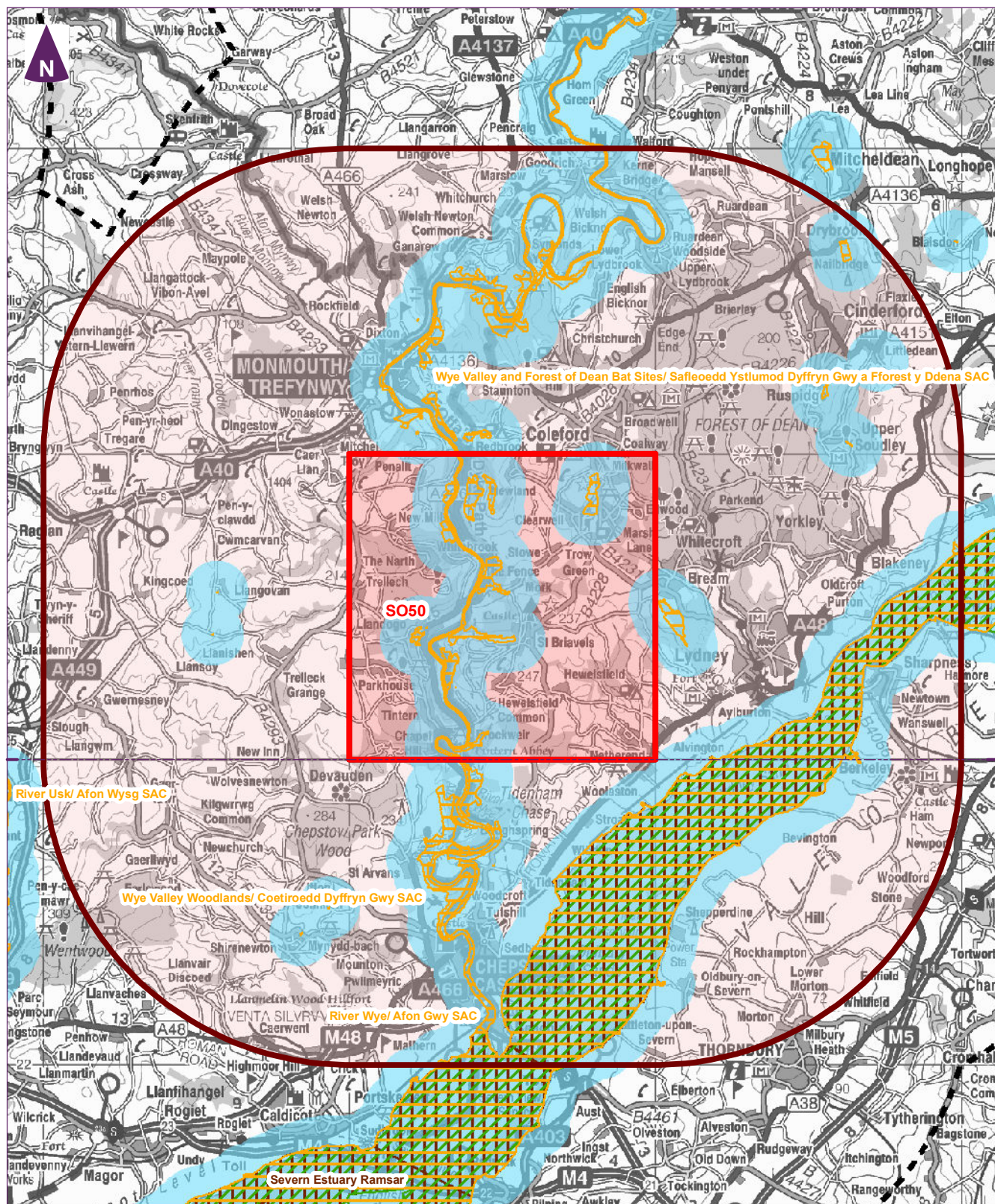
Scale at A4: 1:185,000

Habitat Regulations Assessment
(HRA) of 14th Round Onshore
Oil and Gas Licence
Applications
Department of Energy and
Climate Change



amec
foster
wheeler

Figure 1
HRA of Licence Application Block
SK99a



200000

Key

- Licence block boundary
- 10km potential zone of impact
- 1km buffer zone
- 10km buffer zone

- Special Area of Conservation (SAC)
- Special Protection Area (SPA)
- RAMSAR

0 5 10 km

Scale at A4: 1:185,000

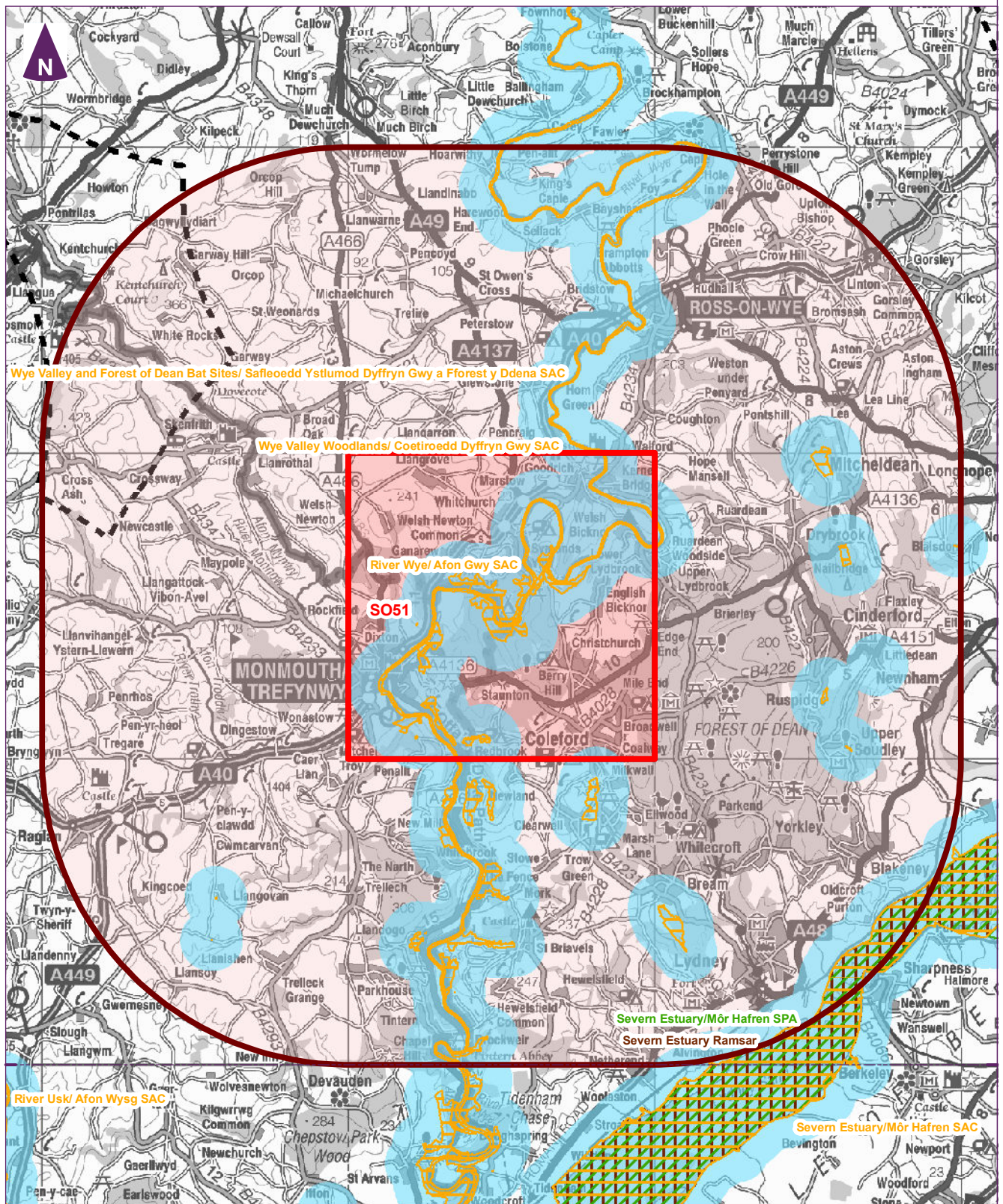
Habitat Regulations Assessment (HRA) of 14th Round Onshore Oil and Gas Licence Applications
Department of Energy and Climate Change



Figure 1
HRA of Licence Application Block SO50

August 2015

33917-Lea46b.mxd BROWJ



200000

Key

- | | | | |
|--|-------------------------------|--|------------------------------------|
| | Licence block boundary | | Special Area of Conservation (SAC) |
| | 10km potential zone of impact | | Special Protection Area (SPA) |
| | 1km buffer zone | | RAMSAR |
| | 10km buffer zone | | |

0 5 10 km

Scale at A4: 1:185,000

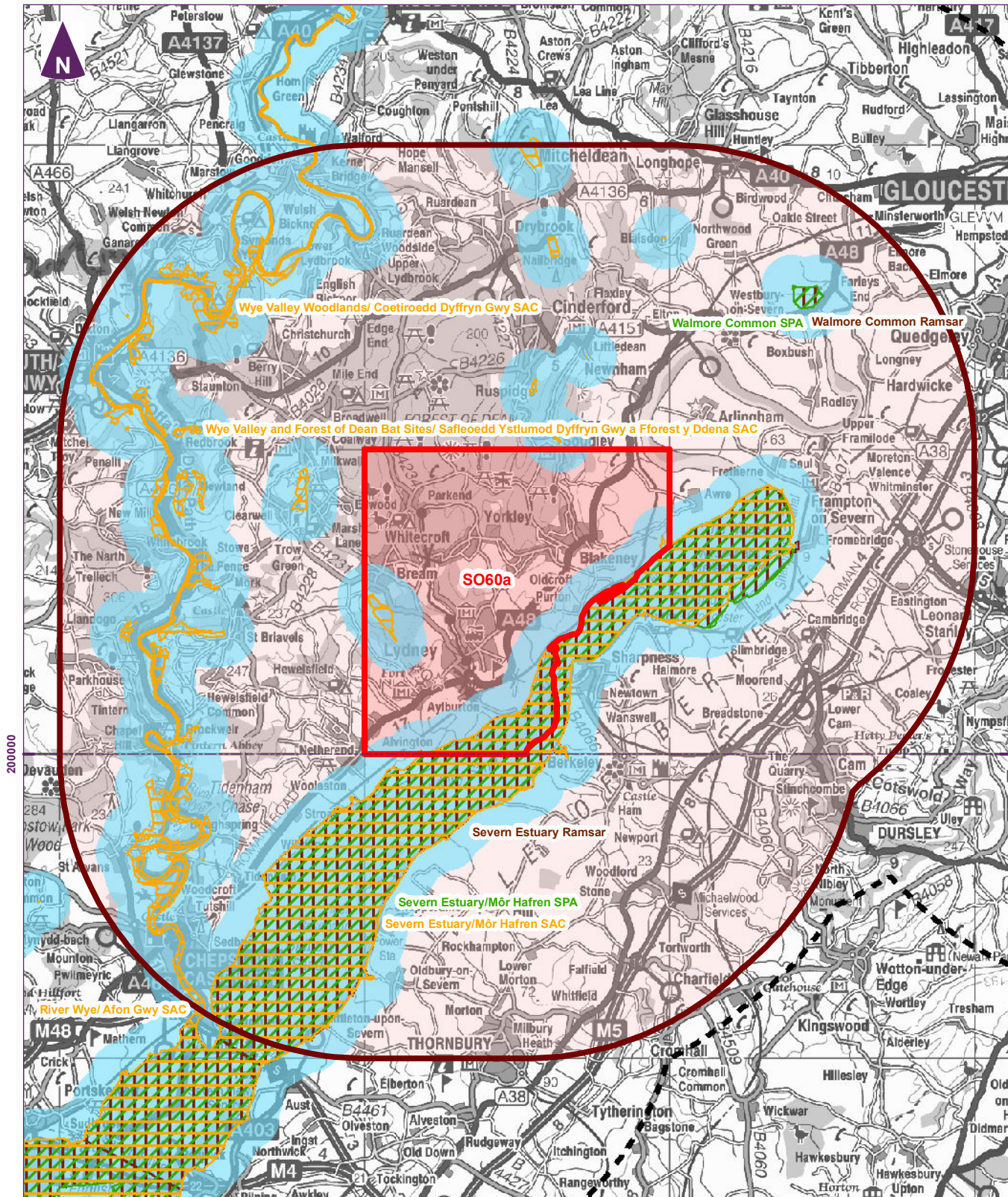
Habitat Regulations Assessment
(HRA) of 14th Round Onshore
Oil and Gas Licence
Applications
Department of Energy and
Climate Change



Figure 1
HRA of Licence Application Block
SO51

August 2015

33917-Lea46b.mxd BROWJ



Key

- | | | | |
|--|-------------------------------|--|------------------------------------|
| | Licence block boundary | | Special Area of Conservation (SAC) |
| | 10km potential zone of impact | | Special Protection Area (SPA) |
| | 1km buffer zone | | RAMSAR |
| | 10km buffer zone | | |

0 5 10
km

Scale at A4: 1:185,000

Habitat Regulations Assessment
(HRA) of 14th Round Onshore
Oil and Gas Licence
Applications
Department of Energy and
Climate Change

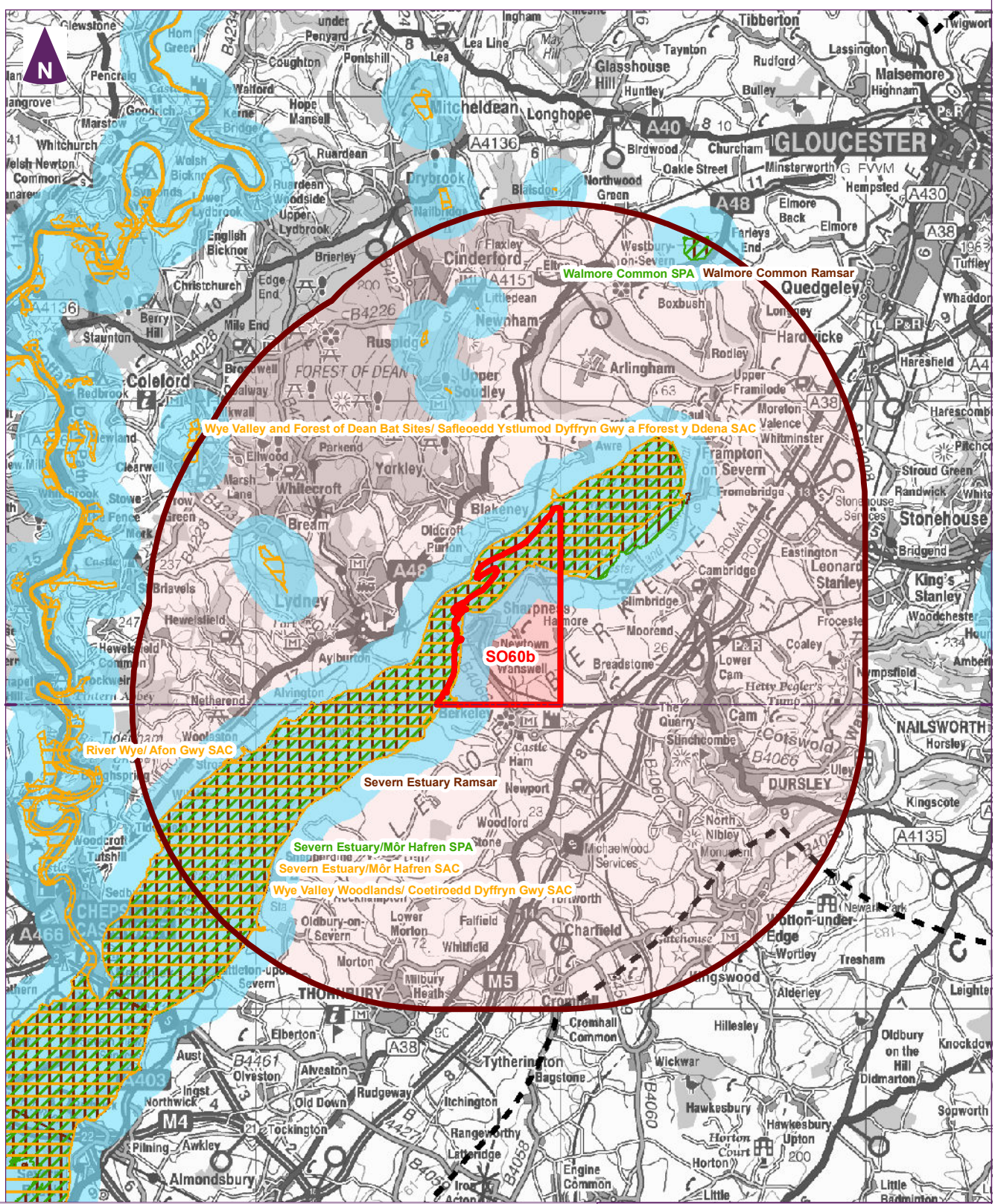


Figure 1
HRA of Licence Application Block
SO60a








August 2015

33917-Lea46b.mxd BROWJ

200000



Key

- | | |
|---|--|
|  Licence block boundary |  Special Area of Conservation (SAC) |
|  10km potential zone of impact |  Special Protection Area (SPA) |
|  1km buffer zone |  RAMSAR |
|  10km buffer zone | |



Scale at A4: 1:185,000

Habitat Regulations Assessment
(HRA) of 14th Round Onshore
Oil and Gas Licence
Applications
Department of Energy and
Climate Change


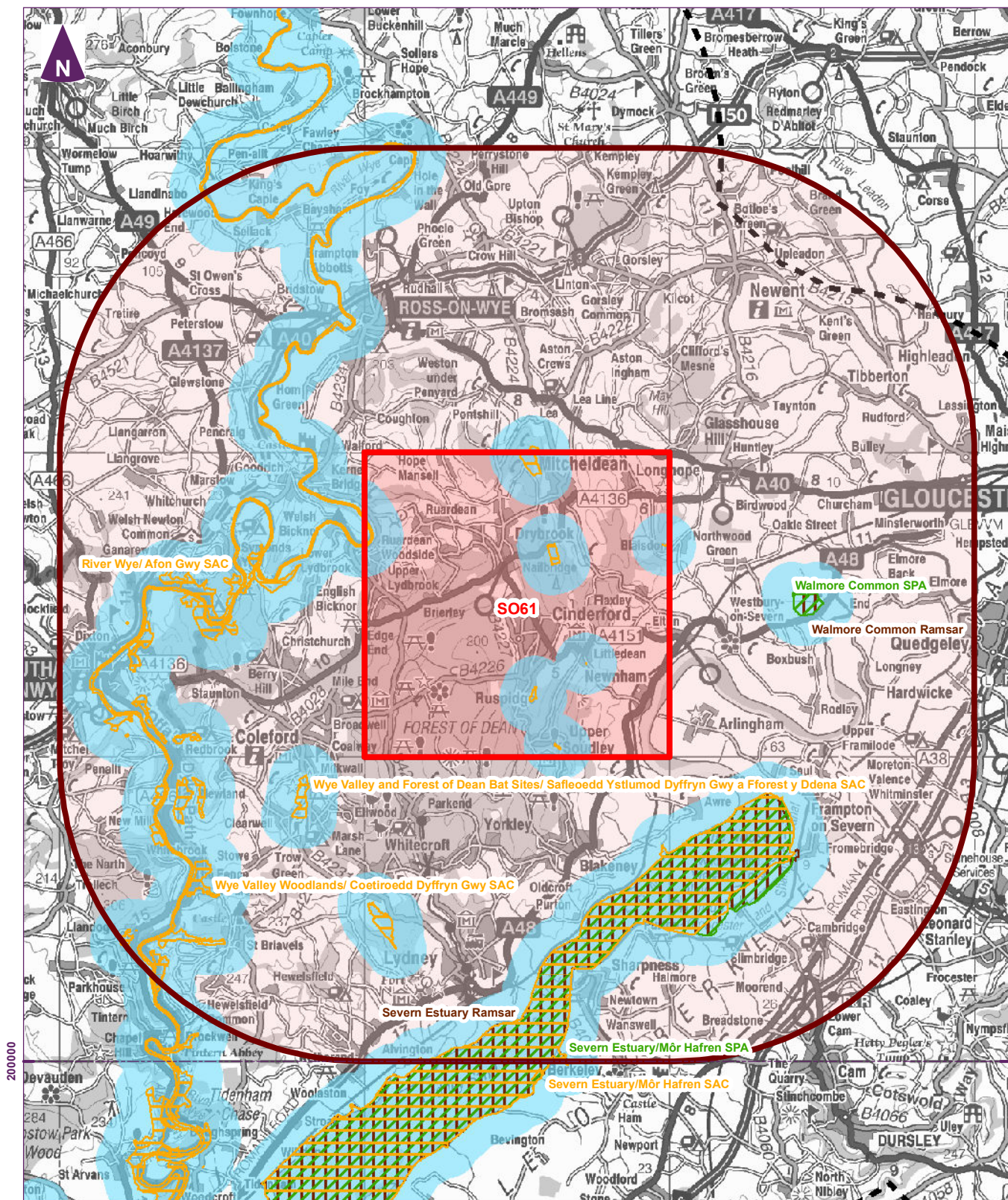


Figure 1
HRA of Licence Application Block
SO60b

August 2015

33917-Lea46b.mxd BROWJ



Key

- | | | | |
|--|-------------------------------|--|------------------------------------|
| | Licence block boundary | | Special Area of Conservation (SAC) |
| | 10km potential zone of impact | | Special Protection Area (SPA) |
| | 1km buffer zone | | RAMSAR |
| | 10km buffer zone | | |

0 5 10 km

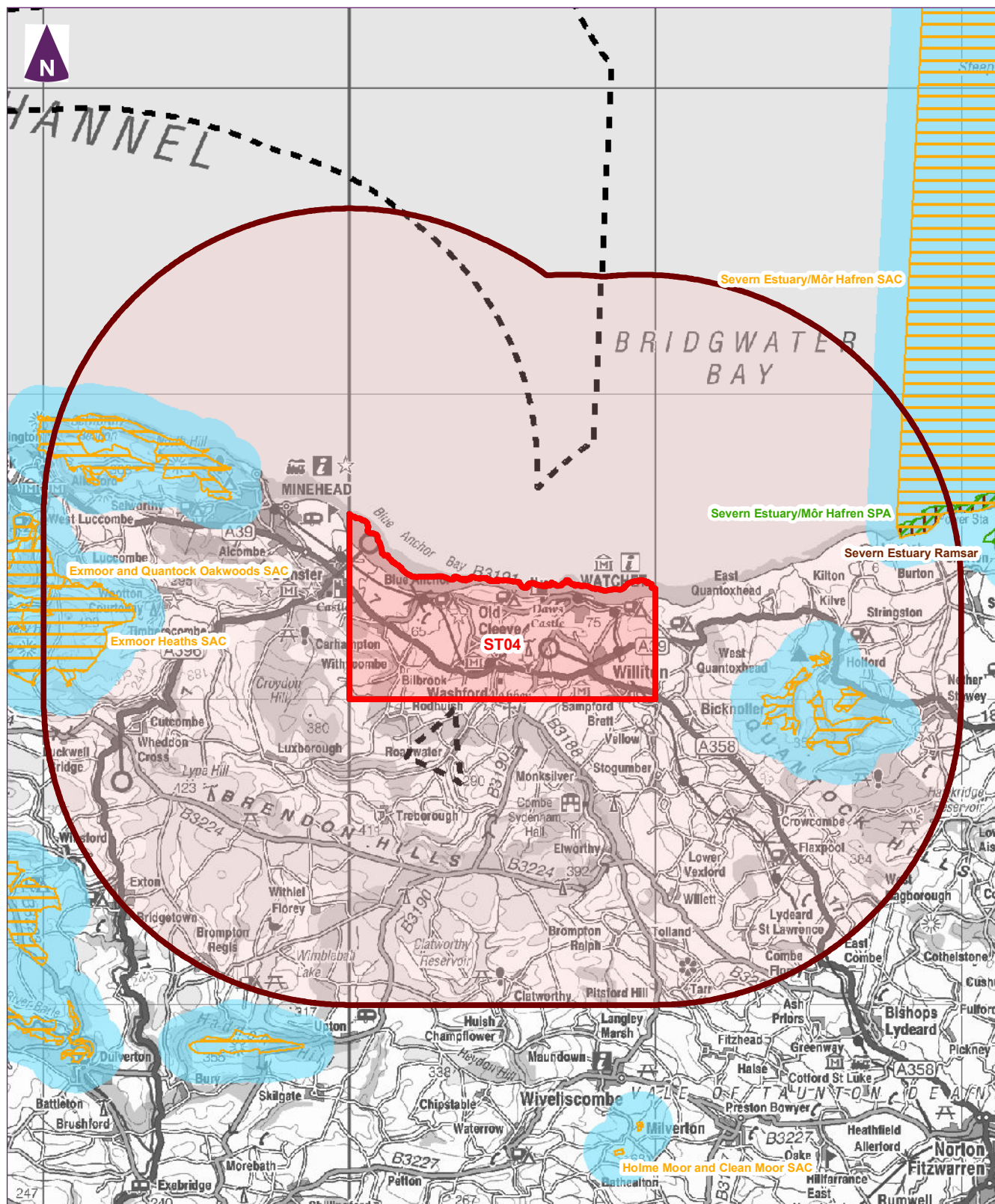
Scale at A4: 1:185,000

Habitat Regulations Assessment
(HRA) of 14th Round Onshore
Oil and Gas Licence
Applications
Department of Energy and
Climate Change



amec
foster
wheeler

Figure 1
HRA of Licence Application Block
SO61



Key

- Licence block boundary
- 10km potential zone of impact
- 1km buffer zone
- 10km buffer zone

- Special Area of Conservation (SAC)
- Special Protection Area (SPA)
- RAMSAR

0 5 10
km

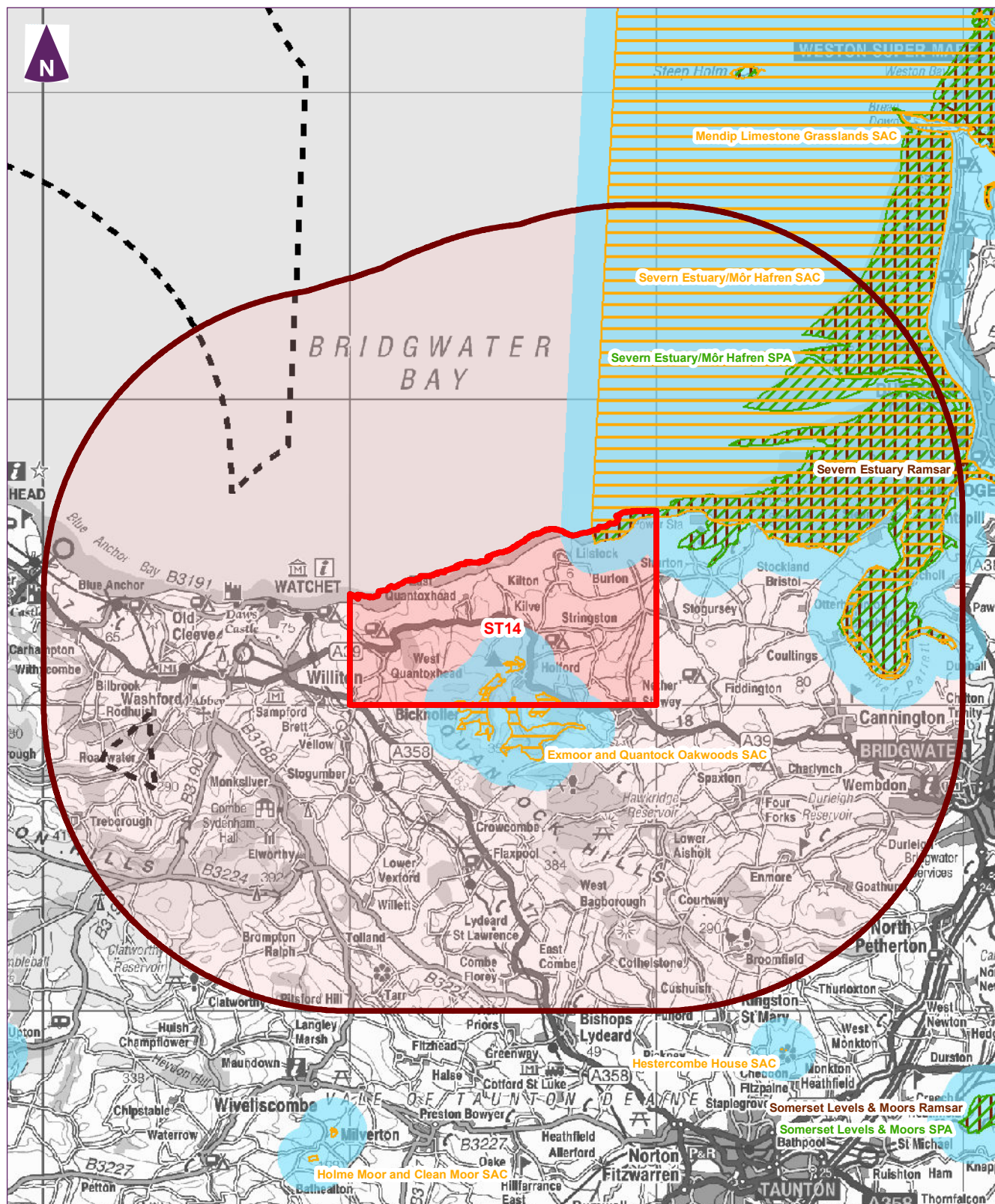
Scale at A4: 1:185,000

Habitat Regulations Assessment
(HRA) of 14th Round Onshore
Oil and Gas Licence
Applications
Department of Energy and
Climate Change



amec
foster
wheeler

Figure 1
HRA of Licence Application Block
ST04



Key

- Licence block boundary
- 10km potential zone of impact
- 1km buffer zone
- 10km buffer zone

- Special Area of Conservation (SAC)
- Special Protection Area (SPA)
- RAMSAR

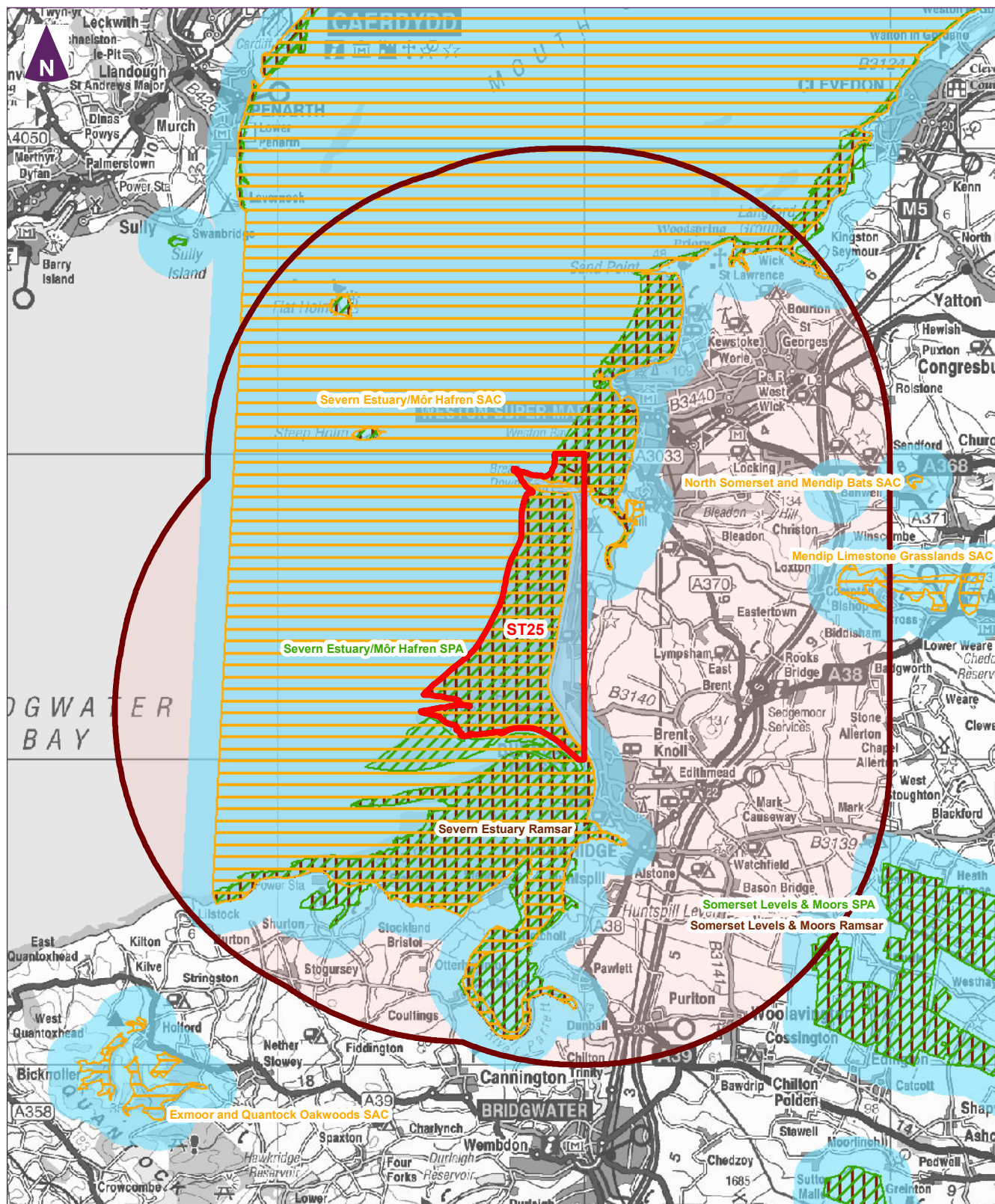


Scale at A4: 1:185,000

Habitat Regulations Assessment
(HRA) of 14th Round Onshore
Oil and Gas Licence
Applications
Department of Energy and
Climate Change



Figure 1
HRA of Licence Application Block
ST14



Key

- Licence block boundary
- 10km potential zone of impact
- 1km buffer zone
- 10km buffer zone

- Special Area of Conservation (SAC)
- Special Protection Area (SPA)
- RAMSAR

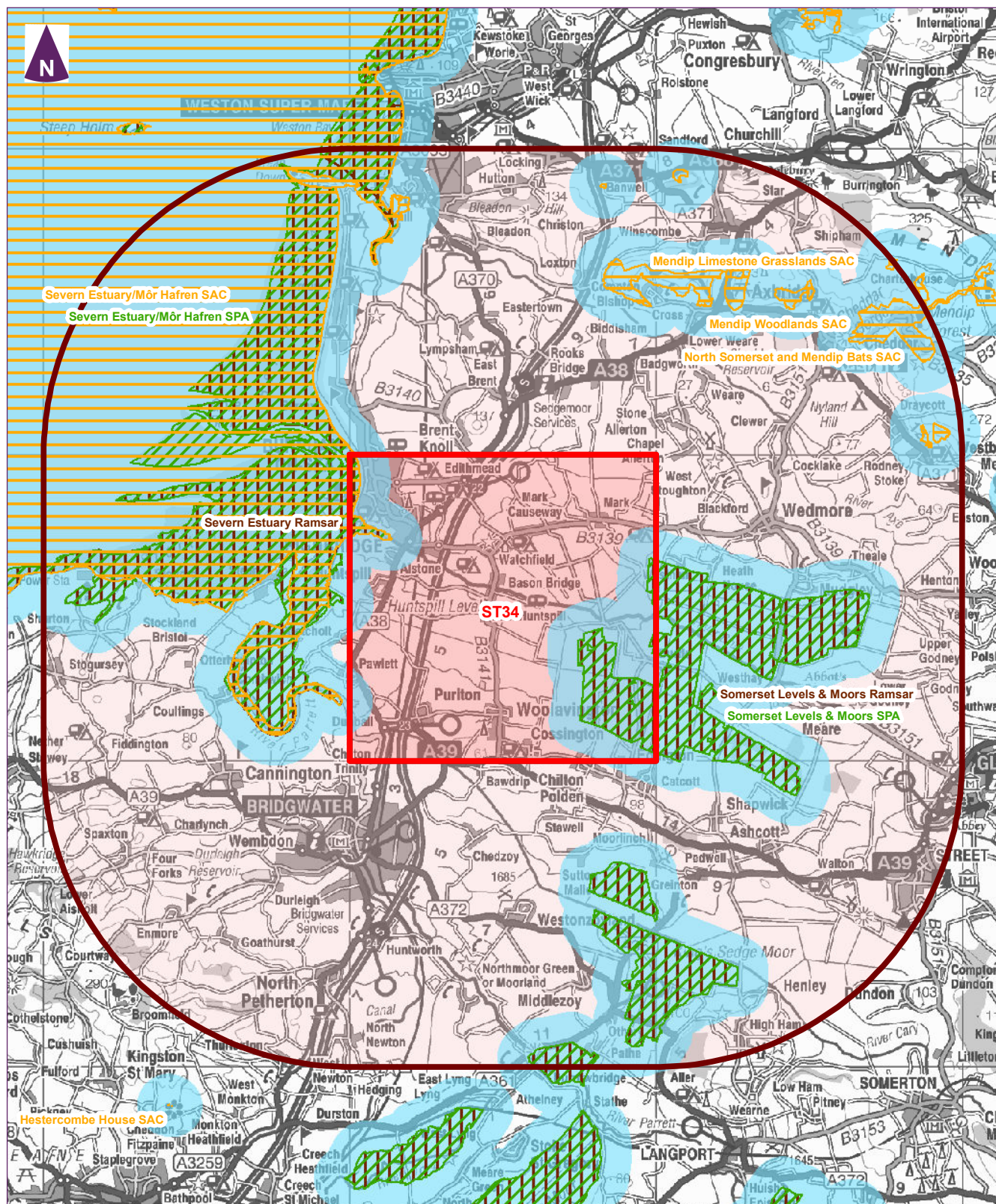


Scale at A4: 1:185,000








Habitat Regulations Assessment
(HRA) of 14th Round Onshore
Oil and Gas Licence
Applications
Department of Energy and
Climate Change



Figure 1
HRA of Licence Application Block
ST25



Key

- | | | | |
|---|-------------------------------|---|------------------------------------|
|  | Licence block boundary |  | Special Area of Conservation (SAC) |
|  | 10km potential zone of impact |  | Special Protection Area (SPA) |
|  | 1km buffer zone |  | RAMSAR |
|  | 10km buffer zone | | |

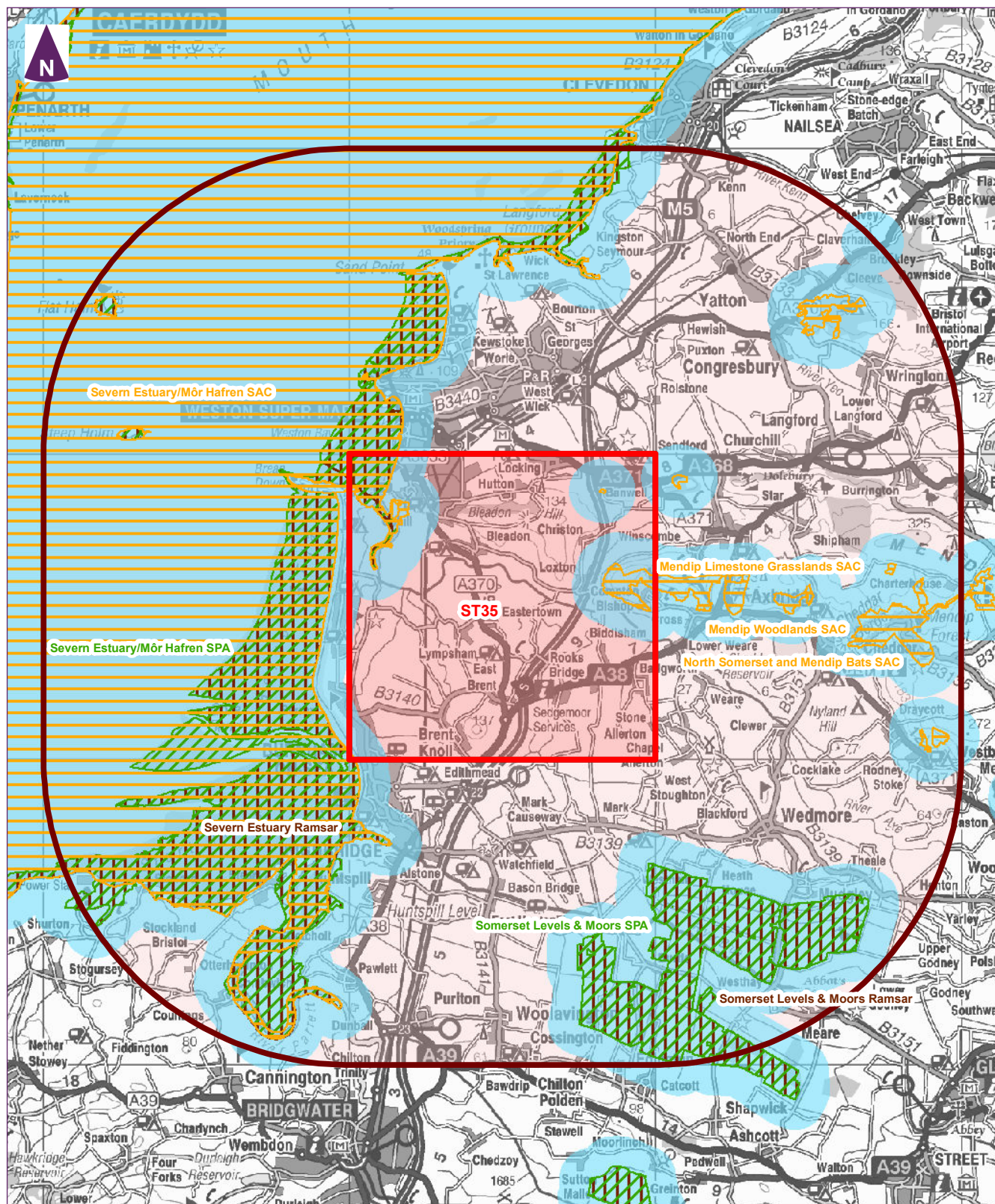
0 5 10 km

Scale at A4: 1:185,000

Habitat Regulations Assessment
(HRA) of 14th Round Onshore
Oil and Gas Licence
Applications
Department of Energy and
Climate Change



Figure 1
HRA of Licence Application Block
ST34



Key

- | | | | |
|--|-------------------------------|--|------------------------------------|
| | Licence block boundary | | Special Area of Conservation (SAC) |
| | 10km potential zone of impact | | Special Protection Area (SPA) |
| | 1km buffer zone | | RAMSAR |
| | 10km buffer zone | | |

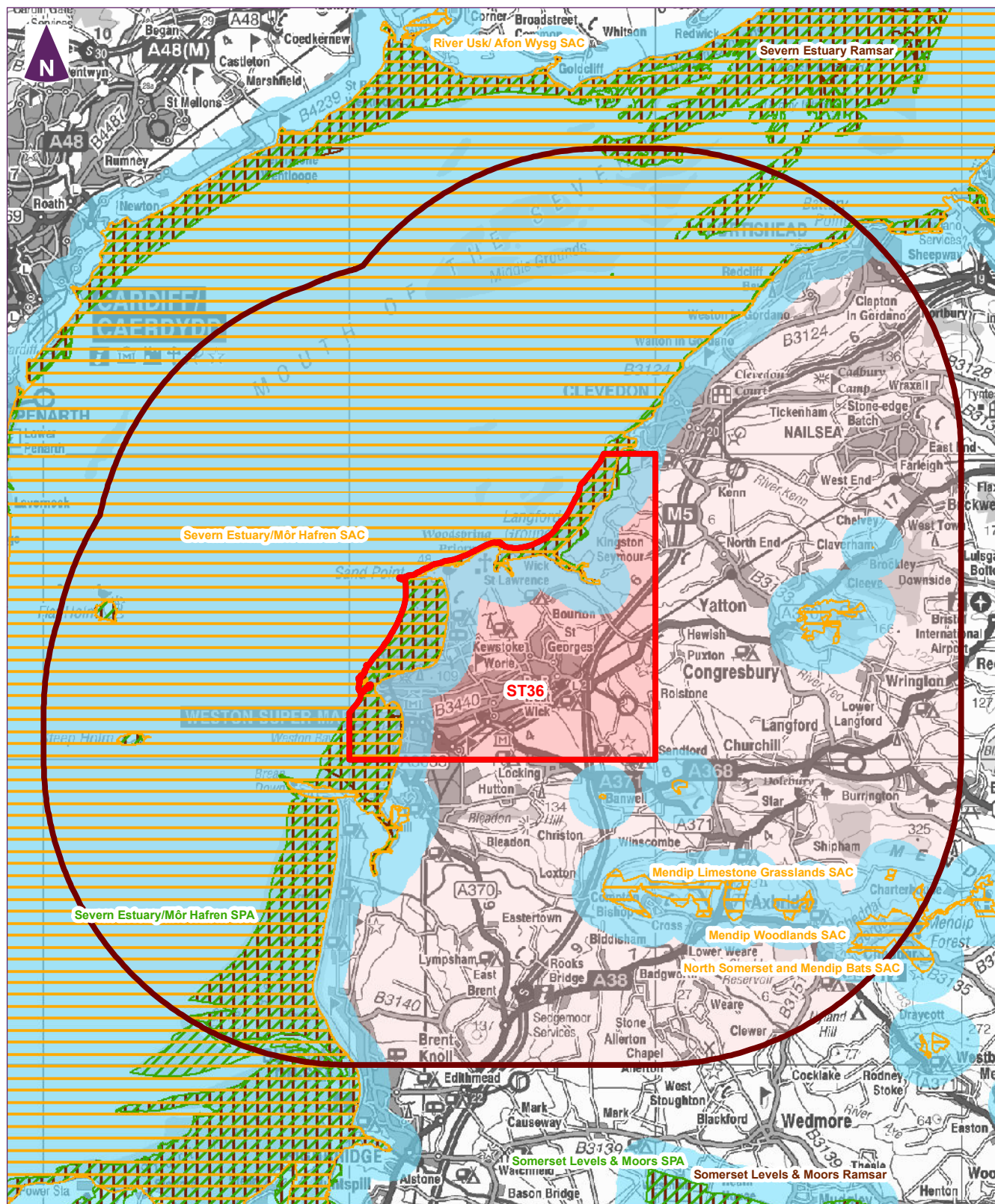
0 5 10
km

Scale at A4: 1:185,000








Habitat Regulations Assessment
(HRA) of 14th Round Onshore
Oil and Gas Licence
Applications
Department of Energy and
Climate Change



Figure 1
HRA of Licence Application Block
ST35



Key

- | | | | |
|---|-------------------------------|---|------------------------------------|
|  | Licence block boundary |  | Special Area of Conservation (SAC) |
|  | 10km potential zone of impact |  | Special Protection Area (SPA) |
|  | 1km buffer zone |  | RAMSAR |
|  | 10km buffer zone | | |

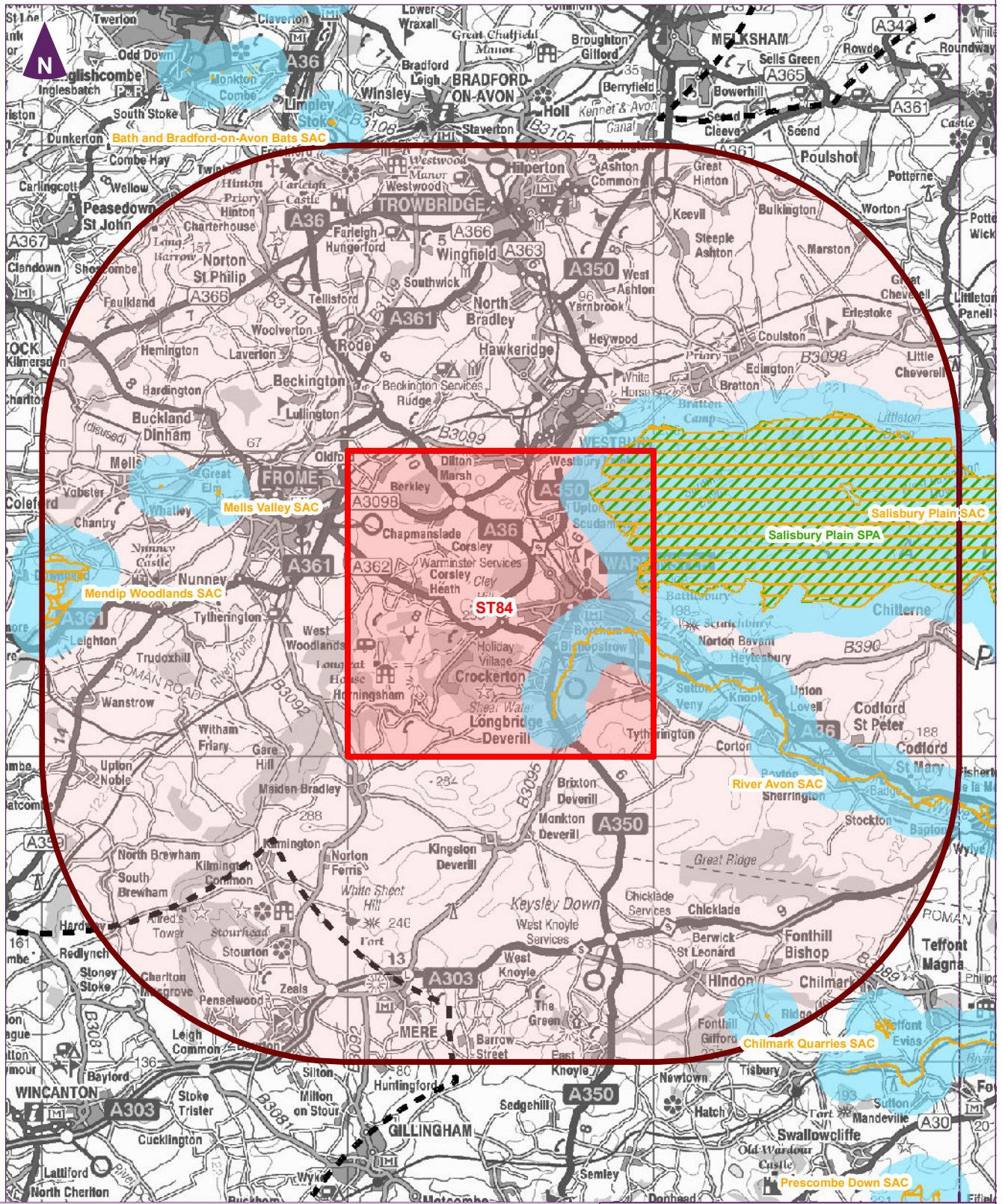
0 5 10
km

Scale at A4: 1:185,000

Habitat Regulations Assessment
(HRA) of 14th Round Onshore
Oil and Gas Licence
Applications
Department of Energy and
Climate Change



Figure 1
HRA of Licence Application Block
ST36



Key

- | | | | |
|--|-------------------------------|--|------------------------------------|
| | Licence block boundary | | Special Area of Conservation (SAC) |
| | 10km potential zone of impact | | Special Protection Area (SPA) |
| | 1km buffer zone | | |
| | 10km buffer zone | | |

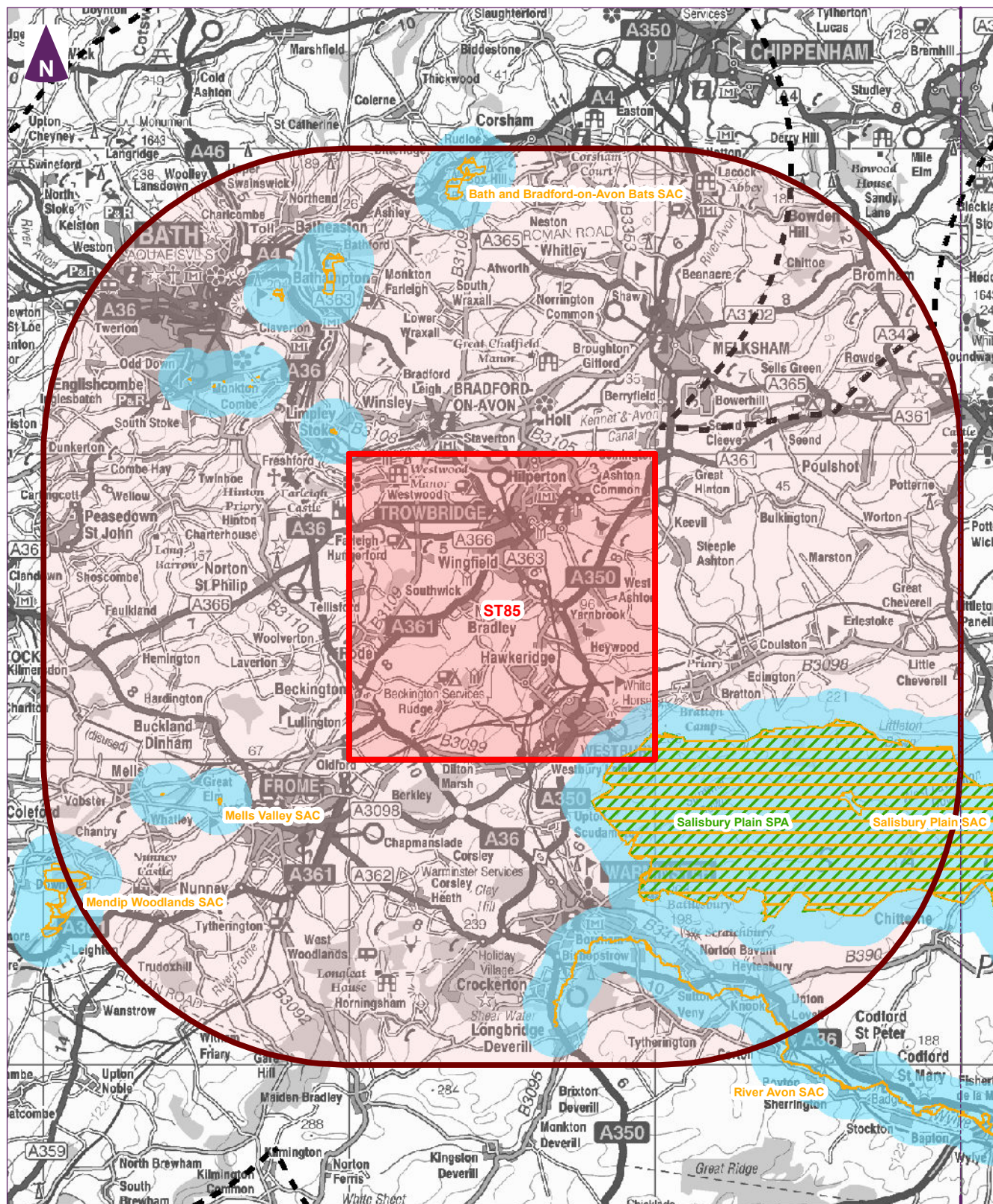


Scale at A4: 1:185,000

Habitat Regulations Assessment
(HRA) of 14th Round Onshore
Oil and Gas Licence
Applications
Department of Energy and
Climate Change



Figure 1
HRA of Licence Application Block
ST84



Key

- | | | | |
|--|-------------------------------|--|------------------------------------|
| | Licence block boundary | | Special Area of Conservation (SAC) |
| | 10km potential zone of impact | | Special Protection Area (SPA) |
| | 1km buffer zone | | |
| | 10km buffer zone | | |

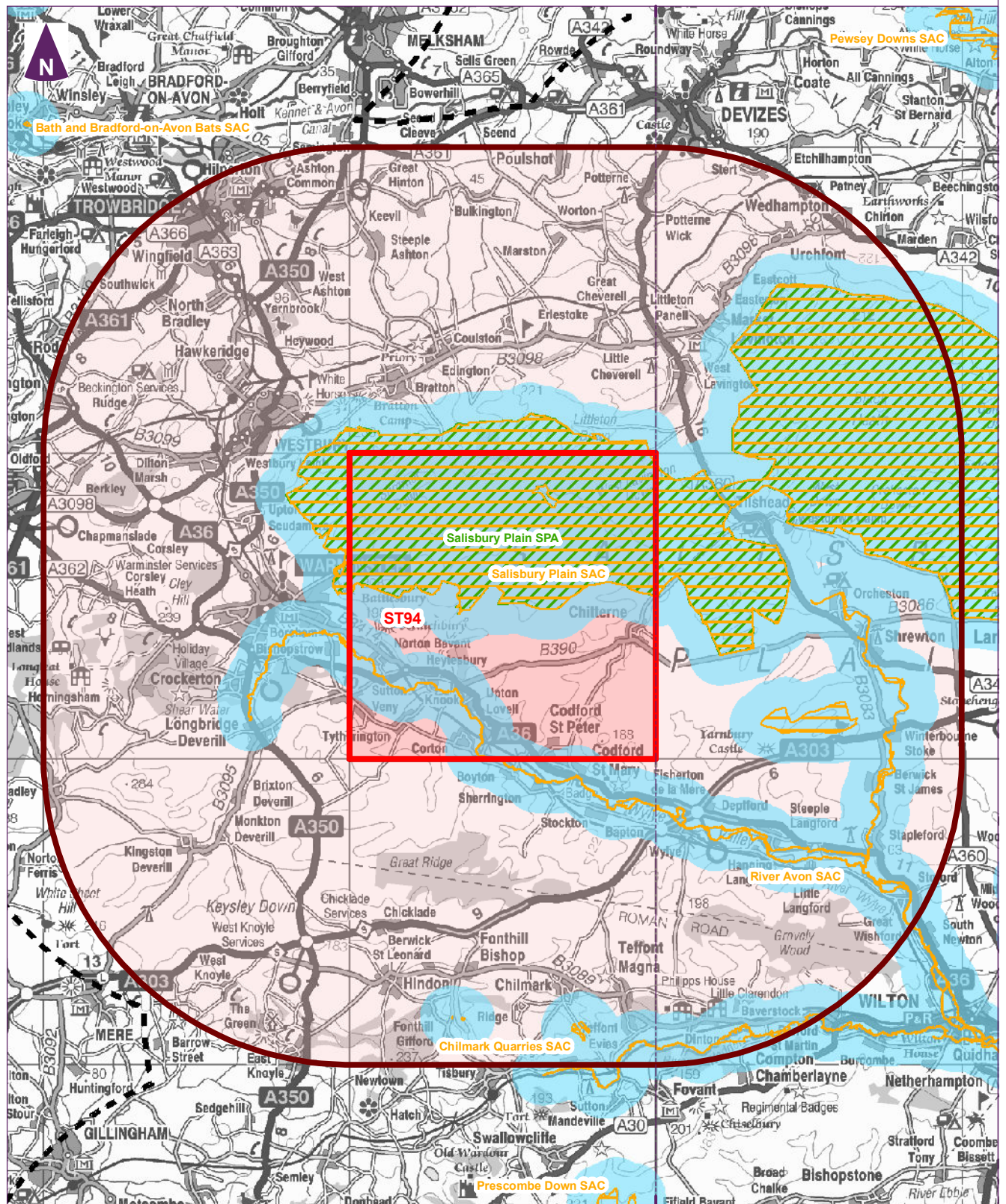


Scale at A4: 1:185,000

Habitat Regulations Assessment
(HRA) of 14th Round Onshore
Oil and Gas Licence
Applications
Department of Energy and
Climate Change



Figure 1
HRA of Licence Application Block
ST85



Key

- | | | | |
|--|-------------------------------|--|------------------------------------|
| | Licence block boundary | | Special Area of Conservation (SAC) |
| | 10km potential zone of impact | | Special Protection Area (SPA) |
| | 1km buffer zone | | |
| | 10km buffer zone | | |

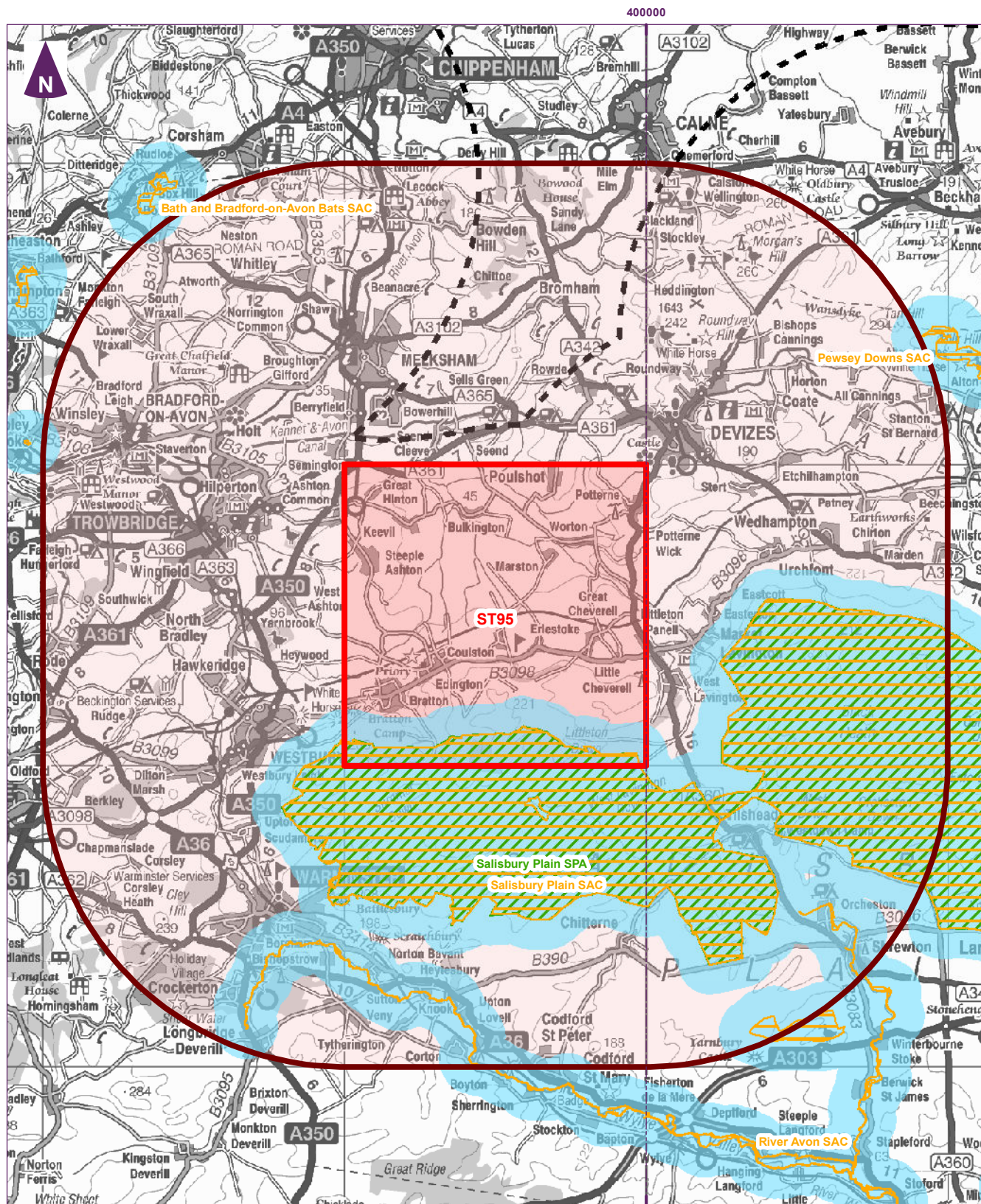
0 5 10
km

Scale at A4: 1:185,000

Habitat Regulations Assessment
(HRA) of 14th Round Onshore
Oil and Gas Licence
Applications
Department of Energy and
Climate Change



Figure 1
HRA of Licence Application Block
ST94



Key

- | | | | |
|--|-------------------------------|--|------------------------------------|
| | Licence block boundary | | Special Area of Conservation (SAC) |
| | 10km potential zone of impact | | Special Protection Area (SPA) |
| | 1km buffer zone | | |
| | 10km buffer zone | | |

0 5 10 km

Scale at A4: 1:185,000

Habitat Regulations Assessment
(HRA) of 14th Round Onshore
Oil and Gas Licence
Applications
Department of Energy and
Climate Change



Figure 1
HRA of Licence Application Block
ST95

August 2015

33917-Lea46b.mxd BROWJ



Key

- Licence block boundary
- 10km potential zone of impact
- 1km buffer zone
- 10km buffer zone

- Special Area of Conservation (SAC)
- Special Protection Area (SPA)

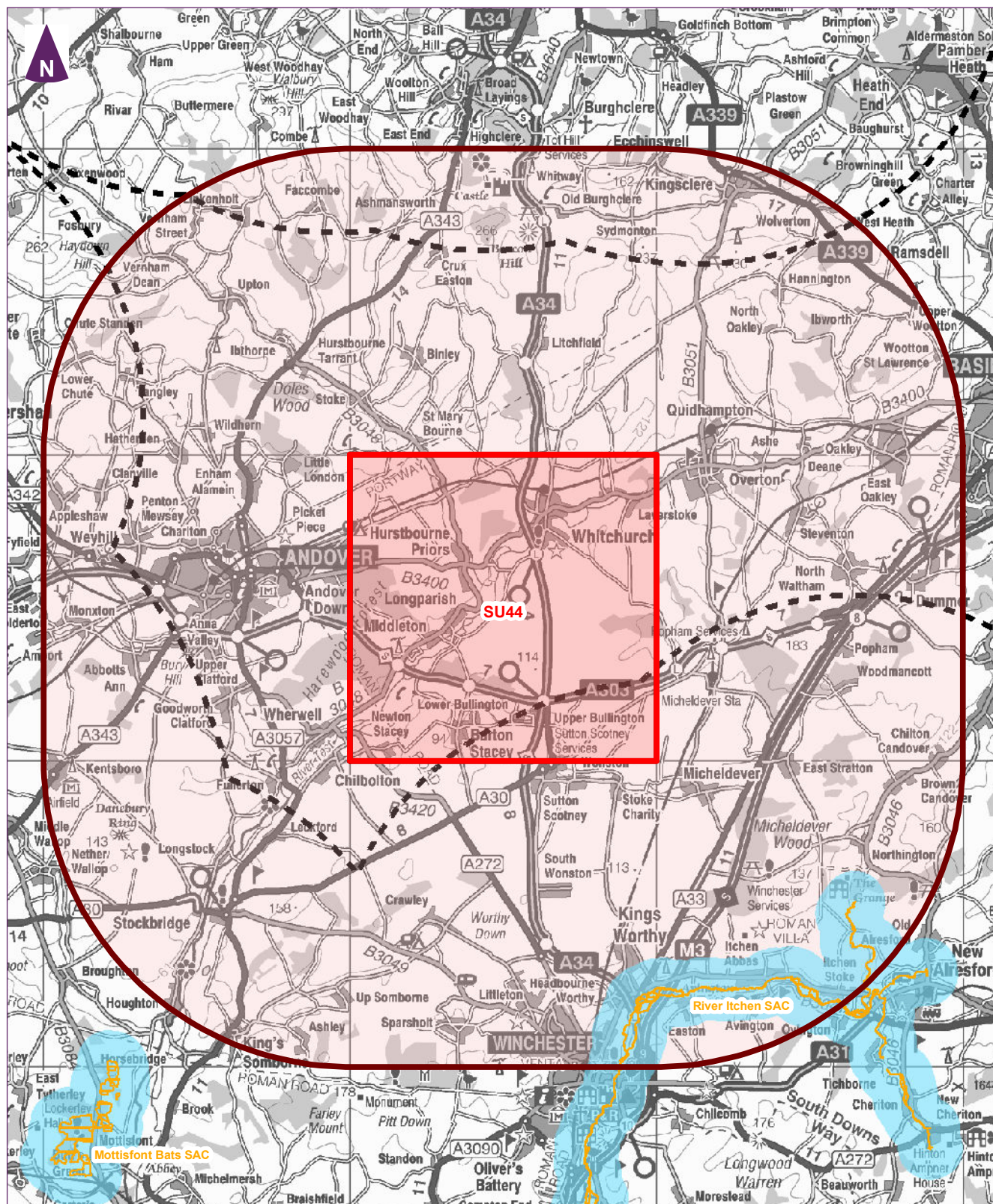


Scale at A4: 1:185,000

Habitat Regulations Assessment
(HRA) of 14th Round Onshore
Oil and Gas Licence
Applications
Department of Energy and
Climate Change



Figure 1
HRA of Licence Application Block
SU34b



Key

- Licence block boundary
- 10km potential zone of impact
- 1km buffer zone
- 10km buffer zone
- Special Area of Conservation (SAC)

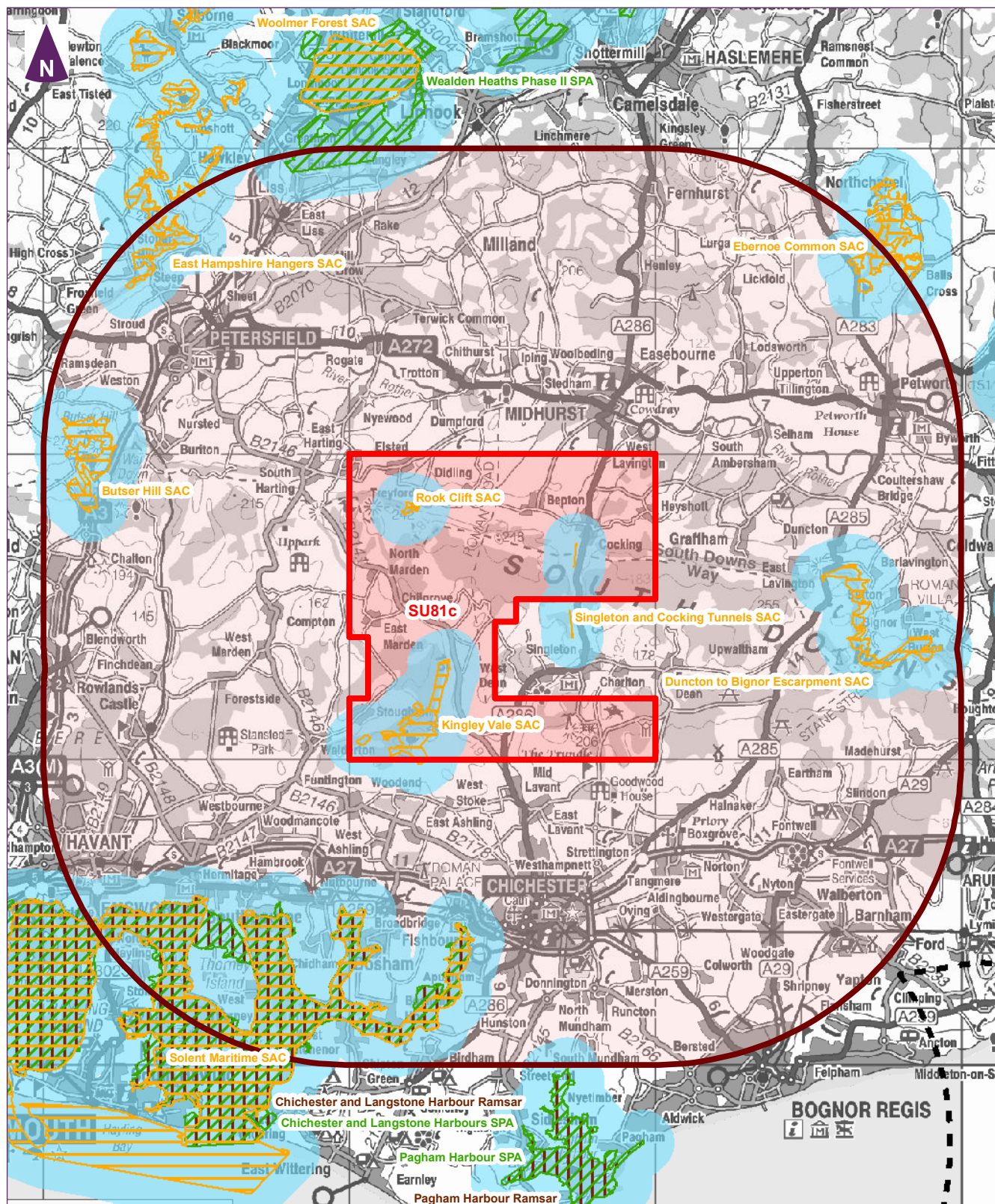
0 5 10 km

Scale at A4: 1:185,000








Habitat Regulations Assessment
(HRA) of 14th Round Onshore
Oil and Gas Licence
Applications
Department of Energy and
Climate Change



Figure 1
HRA of Licence Application Block
SU44



Key

- | | | | |
|---|-------------------------------|---|------------------------------------|
|  | Licence block boundary |  | Special Area of Conservation (SAC) |
|  | 10km potential zone of impact |  | Special Protection Area (SPA) |
|  | 1km buffer zone |  | RAMSAR |
|  | 10km buffer zone | | |

0 5 10
km

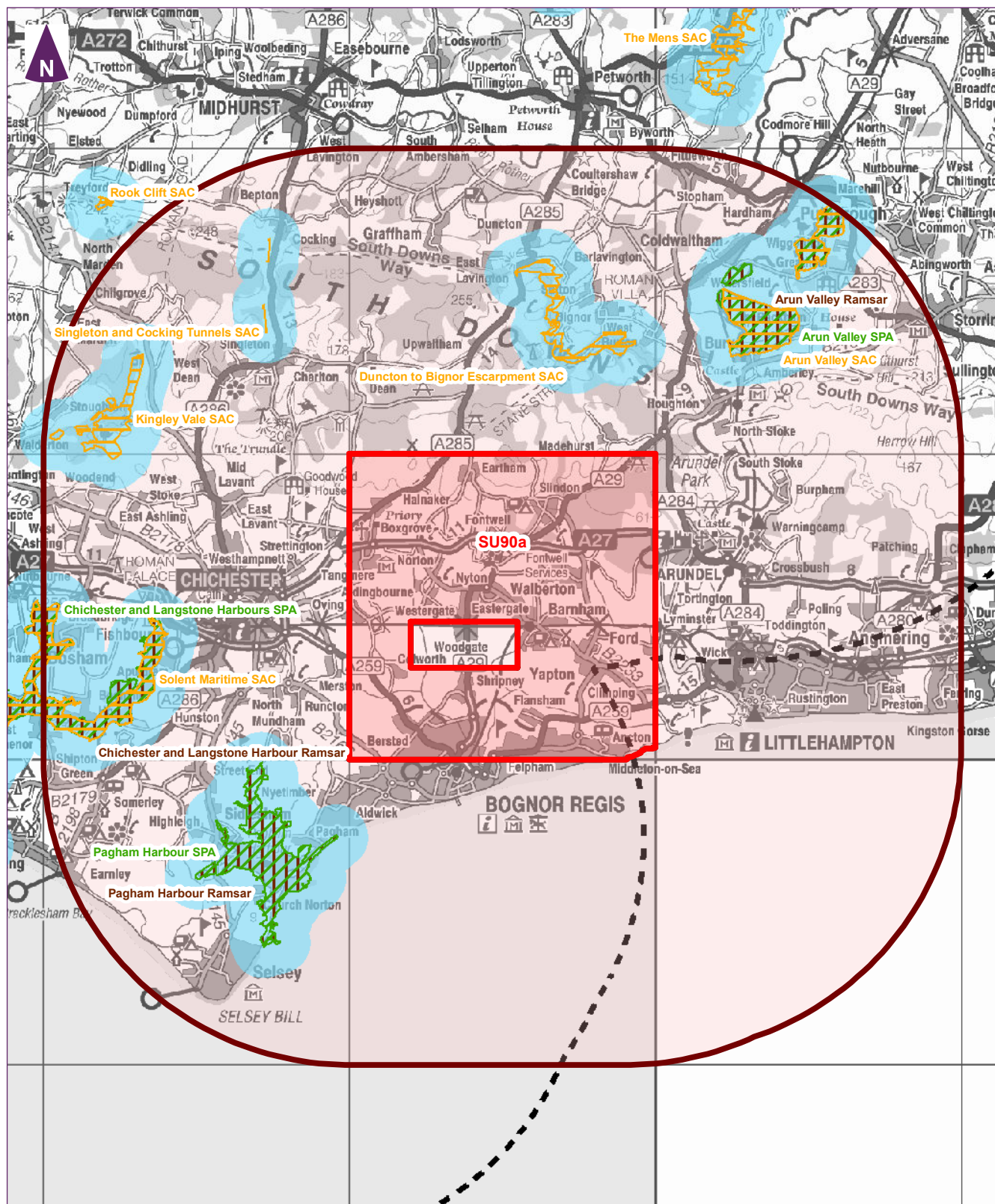
Scale at A4: 1:185,000

Habitat Regulations Assessment
(HRA) of 14th Round Onshore
Oil and Gas Licence
Applications
Department of Energy and
Climate Change



amec
foster
wheeler

Figure 1
HRA of Licence Application Block
SU81c



Key

- Licence block boundary
- 10km potential zone of impact
- 1km buffer zone
- 10km buffer zone

- Special Area of Conservation (SAC)
- Special Protection Area (SPA)
- RAMSAR



Scale at A4: 1:185,000








Habitat Regulations Assessment
(HRA) of 14th Round Onshore
Oil and Gas Licence
Applications
Department of Energy and
Climate Change



Figure 1
HRA of Licence Application Block
SU90a



Key

- | | | | |
|---|-------------------------------|---|------------------------------------|
|  | Licence block boundary |  | Special Area of Conservation (SAC) |
|  | 10km potential zone of impact |  | Special Protection Area (SPA) |
|  | 1km buffer zone |  | RAMSAR |
|  | 10km buffer zone | | |

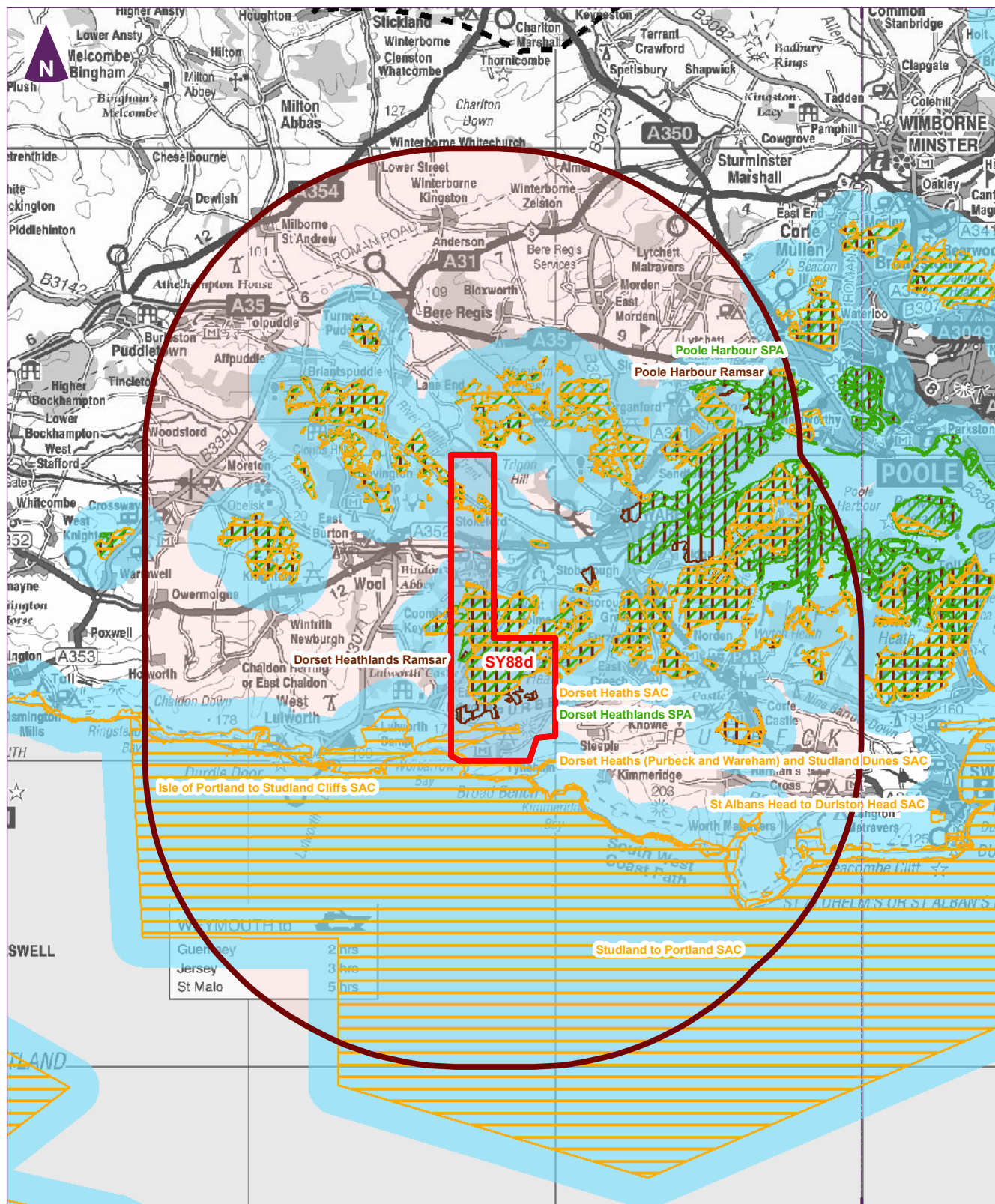
0 5 10 km

Scale at A4: 1:185,000

Habitat Regulations Assessment
(HRA) of 14th Round Onshore
Oil and Gas Licence
Applications
Department of Energy and
Climate Change



Figure 1
HRA of Licence Application Block SY79a



Key

- Licence block boundary
- 10km potential zone of impact
- 1km buffer zone
- 10km buffer zone

- Special Area of Conservation (SAC)
- Special Protection Area (SPA)
- RAMSAR

0 5 10
km

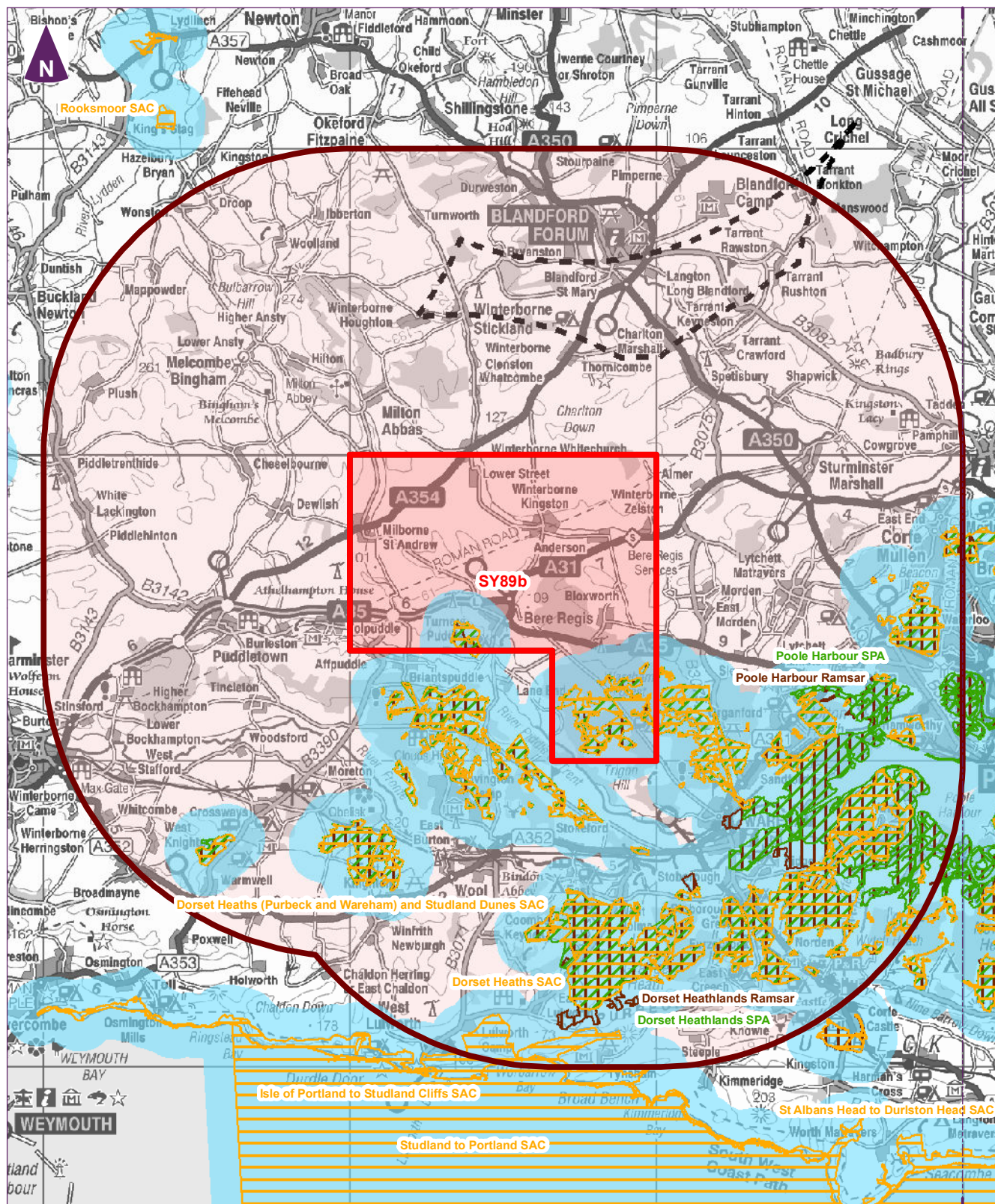
Scale at A4: 1:185,000

Habitat Regulations Assessment
(HRA) of 14th Round Onshore
Oil and Gas Licence
Applications
Department of Energy and
Climate Change




amec
foster
wheeler

Figure 1
HRA of Licence Application Block
SY88d



Key




Licence block boundary

10km potential zone of impact

1km buffer zone

10km buffer zone



Special Area of Conservation (SAC)

Special Protection Area (SPA)

RAMSAR

0 5 10 km

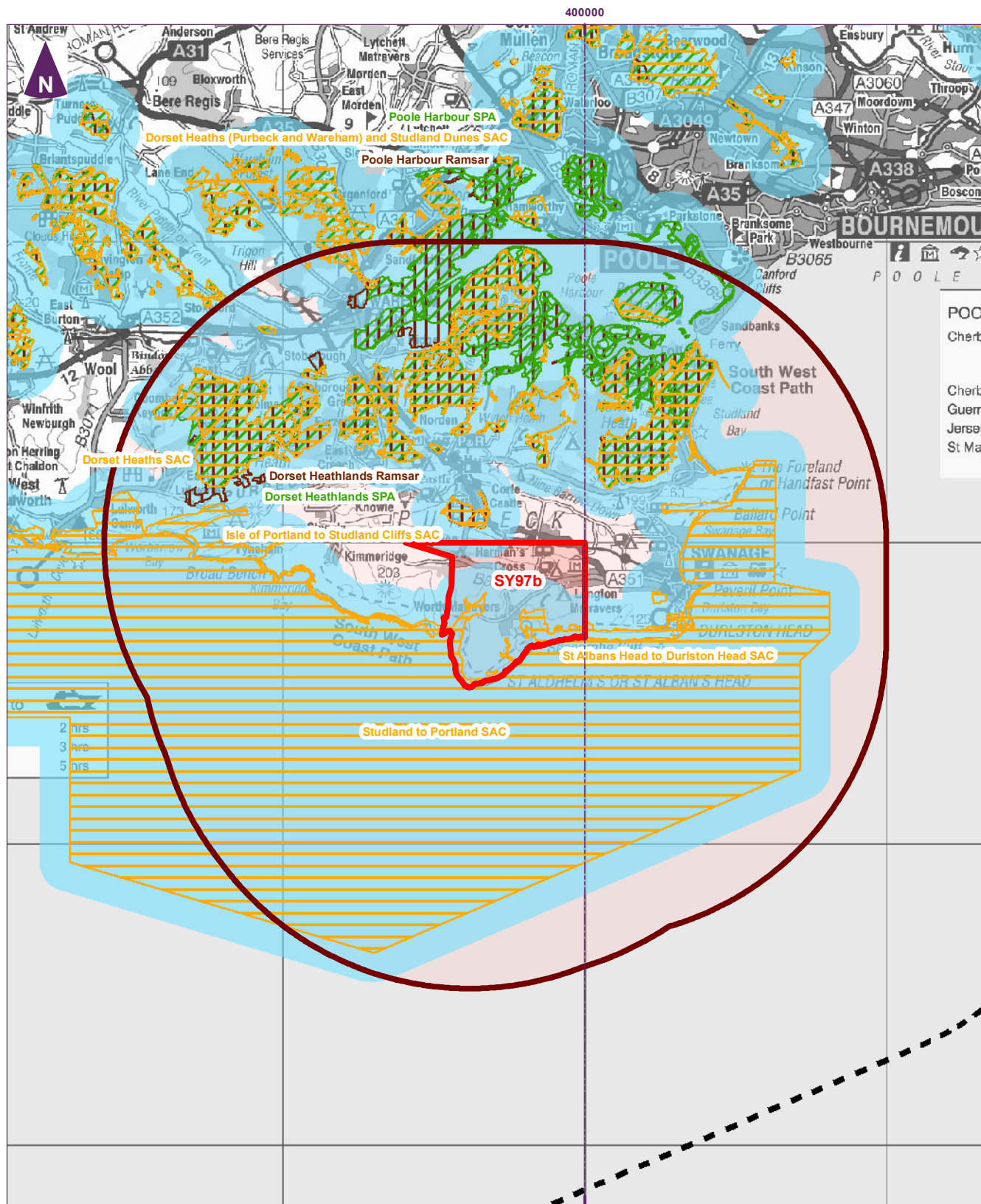
Scale at A4: 1:185,000

Habitat Regulations Assessment
(HRA) of 14th Round Onshore
Oil and Gas Licence
Applications
Department of Energy and
Climate Change



amec
foster
wheeler

Figure 1
HRA of Licence Application Block
SY89b



Key

- Licence block boundary
- 10km potential zone of impact
- 1km buffer zone
- 10km buffer zone

- Special Area of Conservation (SAC)
- Special Protection Area (SPA)
- RAMSAR

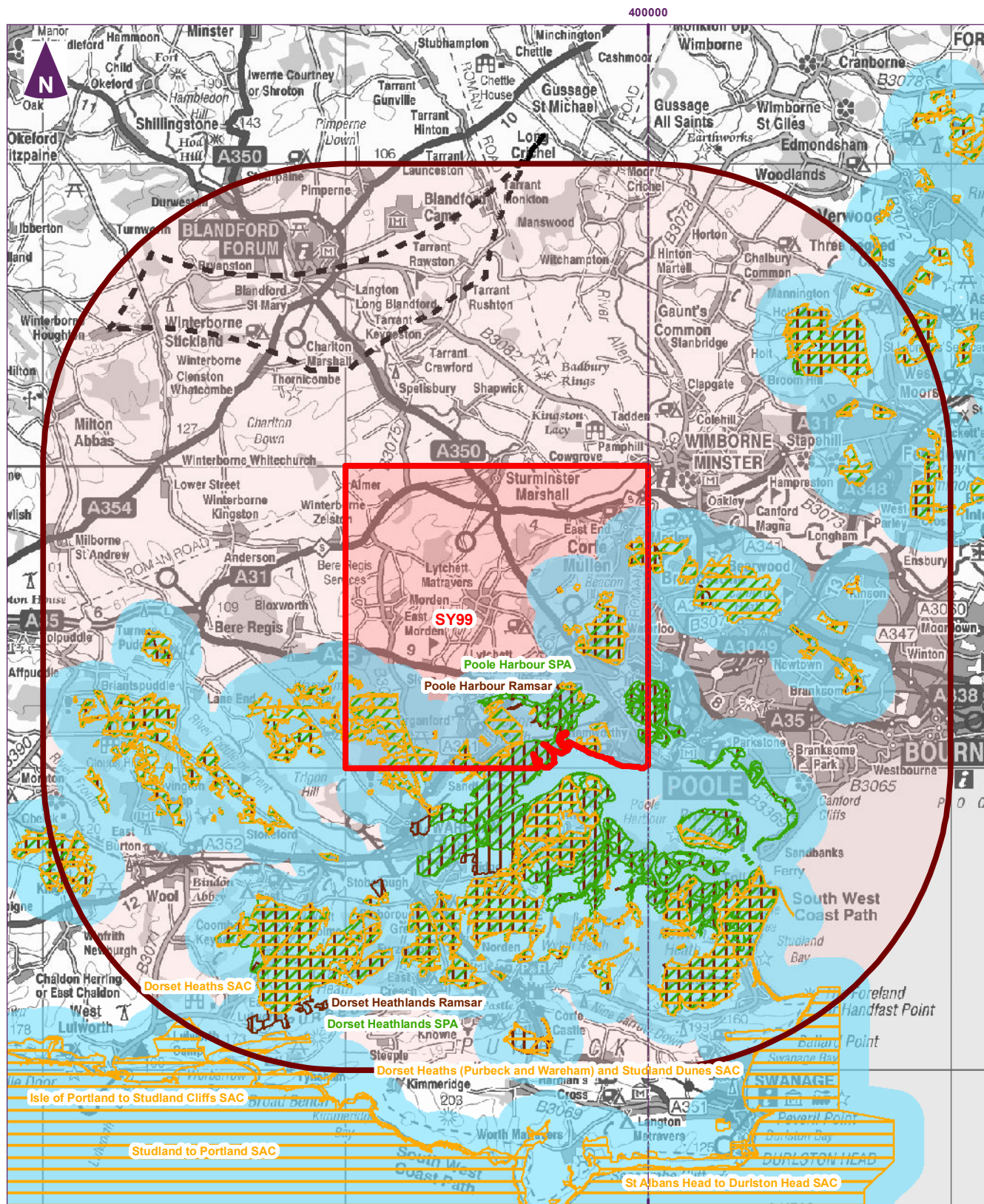
0 5 10 km

Scale at A4: 1:185,000

Habitat Regulations Assessment
(HRA) of 14th Round Onshore
Oil and Gas Licence
Applications
Department of Energy and
Climate Change



Figure 1
HRA of Licence Application Block SY97b



Key

- | | | | |
|--|-------------------------------|--|------------------------------------|
| | Licence block boundary | | Special Area of Conservation (SAC) |
| | 10km potential zone of impact | | Special Protection Area (SPA) |
| | 1km buffer zone | | RAMSAR |
| | 10km buffer zone | | |

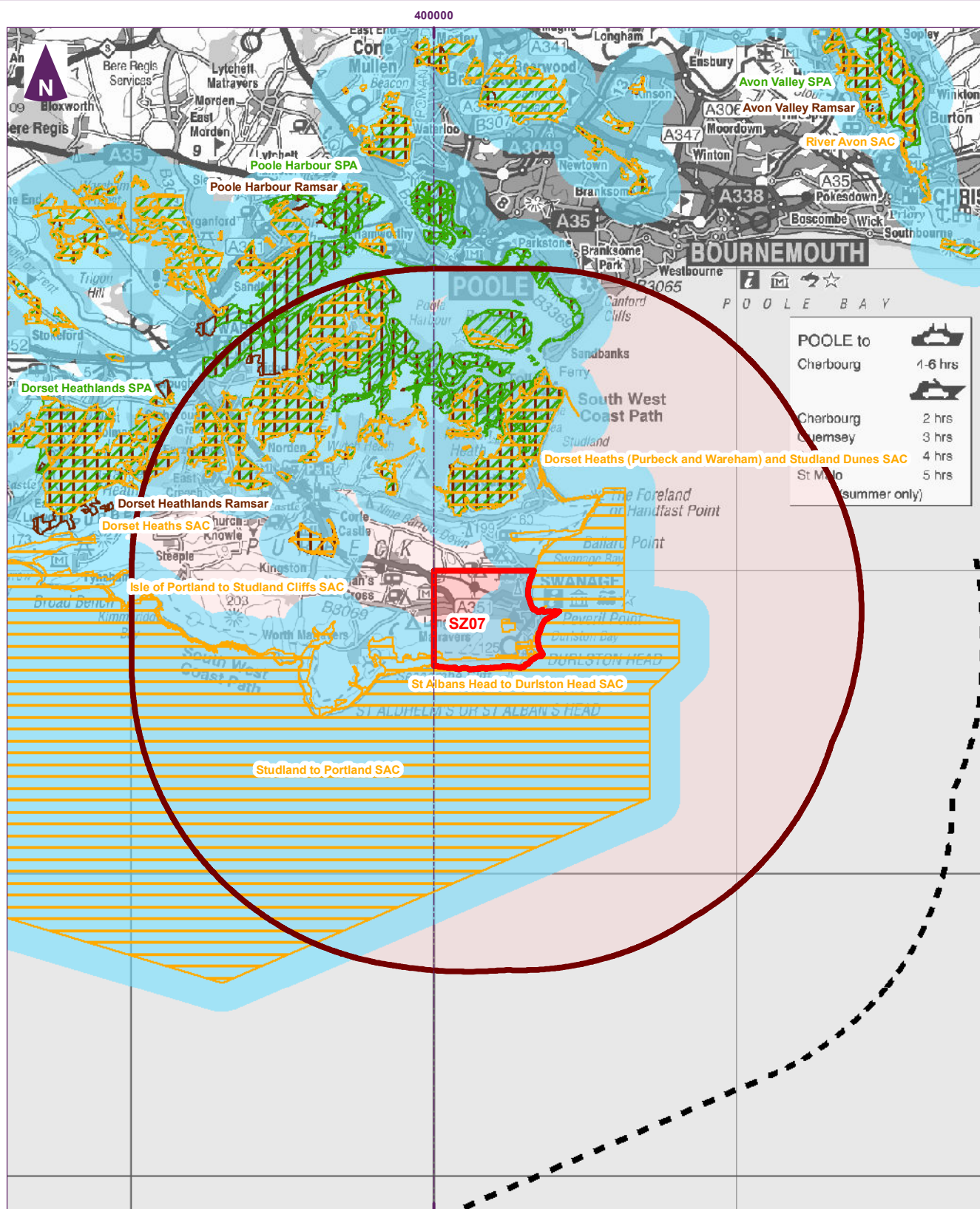
0 5 10
km

Scale at A4: 1:185,000

Habitat Regulations Assessment
(HRA) of 14th Round Onshore
Oil and Gas Licence
Applications
Department of Energy and
Climate Change



Figure 1
HRA of Licence Application Block SY99



Key

- Licence block boundary
- 10km potential zone of impact
- 1km buffer zone
- 10km buffer zone

- Special Area of Conservation (SAC)
- Special Protection Area (SPA)
- RAMSAR

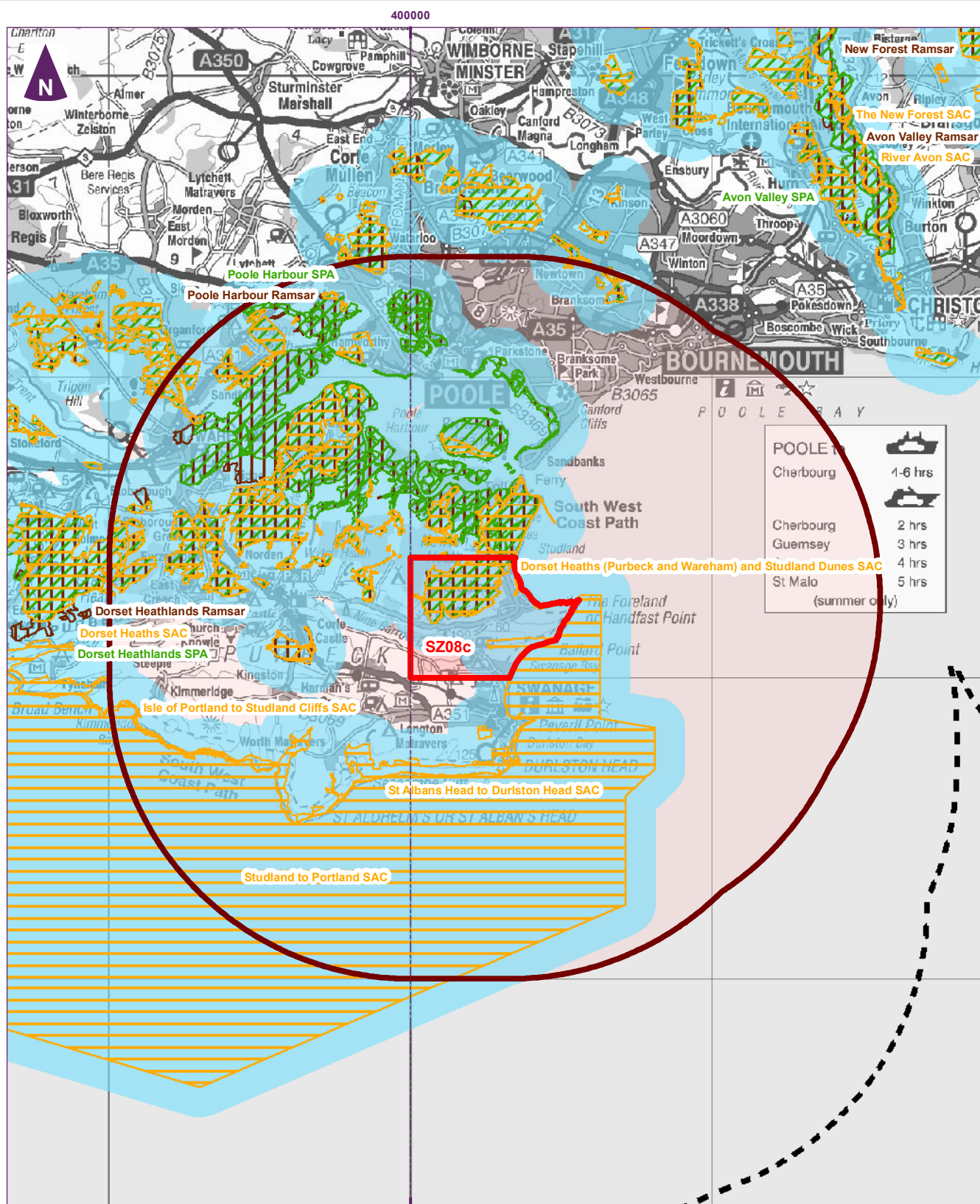
0 5 10 km

Scale at A4: 1:185,000

Habitat Regulations Assessment (HRA) of 14th Round Onshore Oil and Gas Licence Applications
Department of Energy and Climate Change



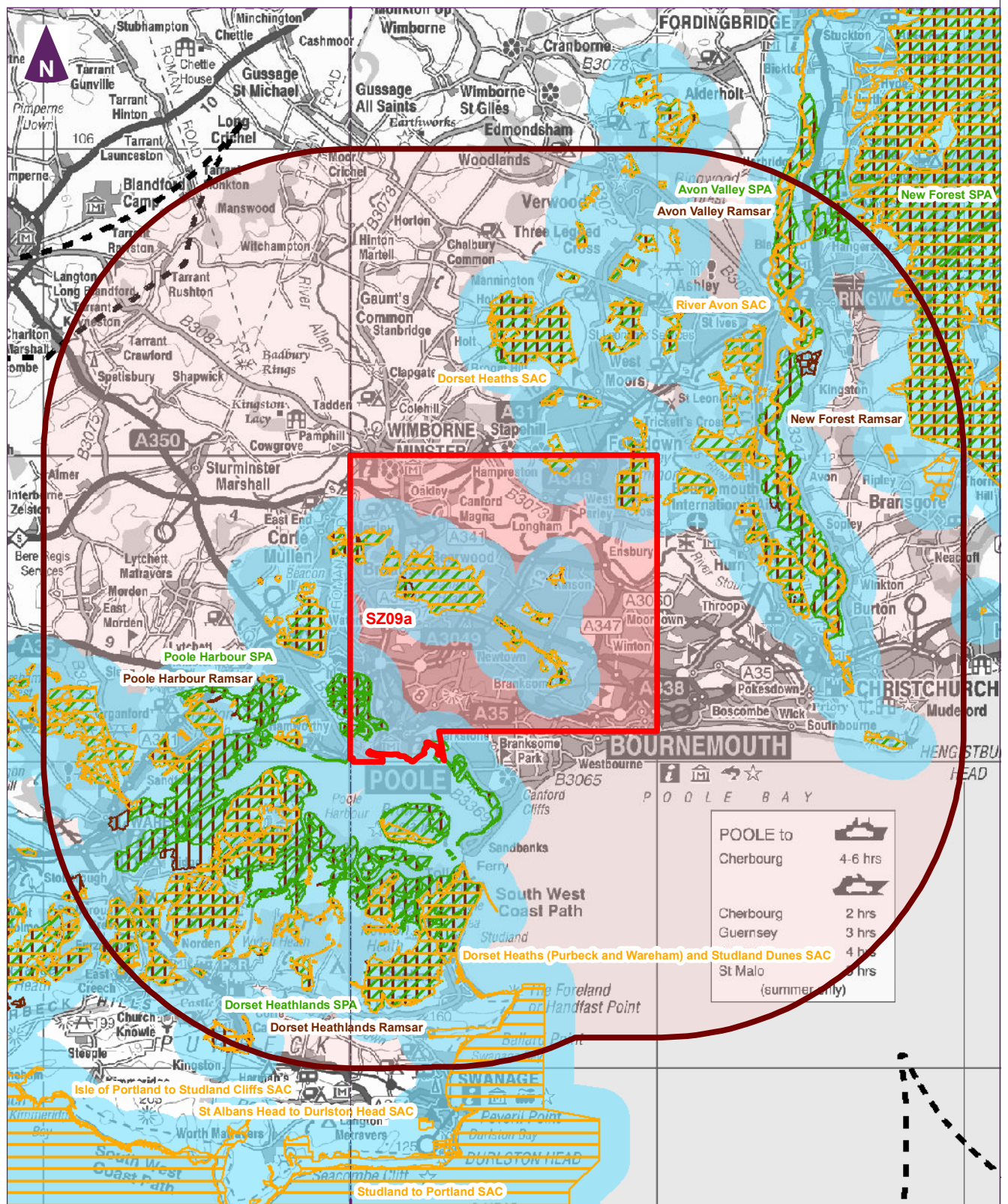
Figure 1
HRA of Licence Application Block SZ07



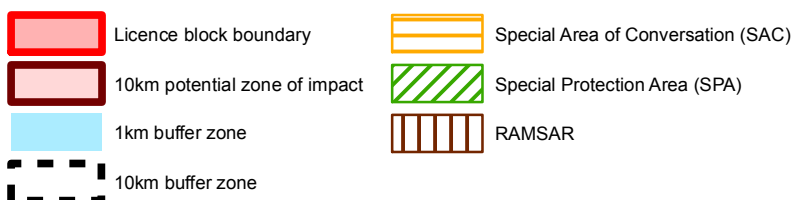
Habitat Regulations Assessment (HRA) of 14th Round Onshore Oil and Gas Licence Applications
Department of Energy and Climate Change



Figure 1
HRA of Licence Application Block SZ08c



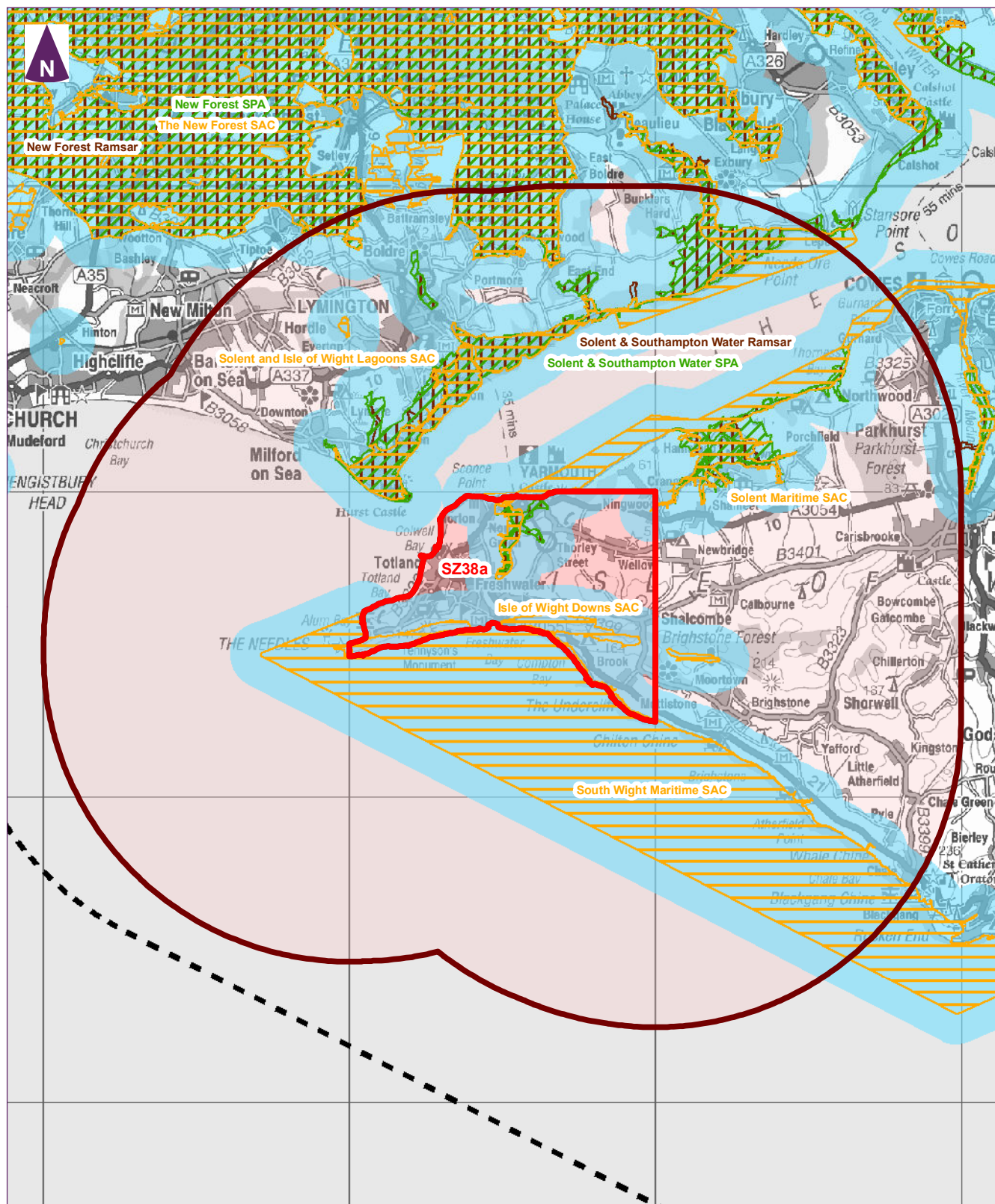
Key



Habitat Regulations Assessment (HRA) of 14th Round Onshore Oil and Gas Licence Applications
Department of Energy and Climate Change



Figure 1
HRA of Licence Application Block SZ09a



Key

- Licence block boundary
- 10km potential zone of impact
- 1km buffer zone
- 10km buffer zone

- Special Area of Conservation (SAC)
- Special Protection Area (SPA)
- RAMSAR

0 5 10
km

Scale at A4: 1:185,000

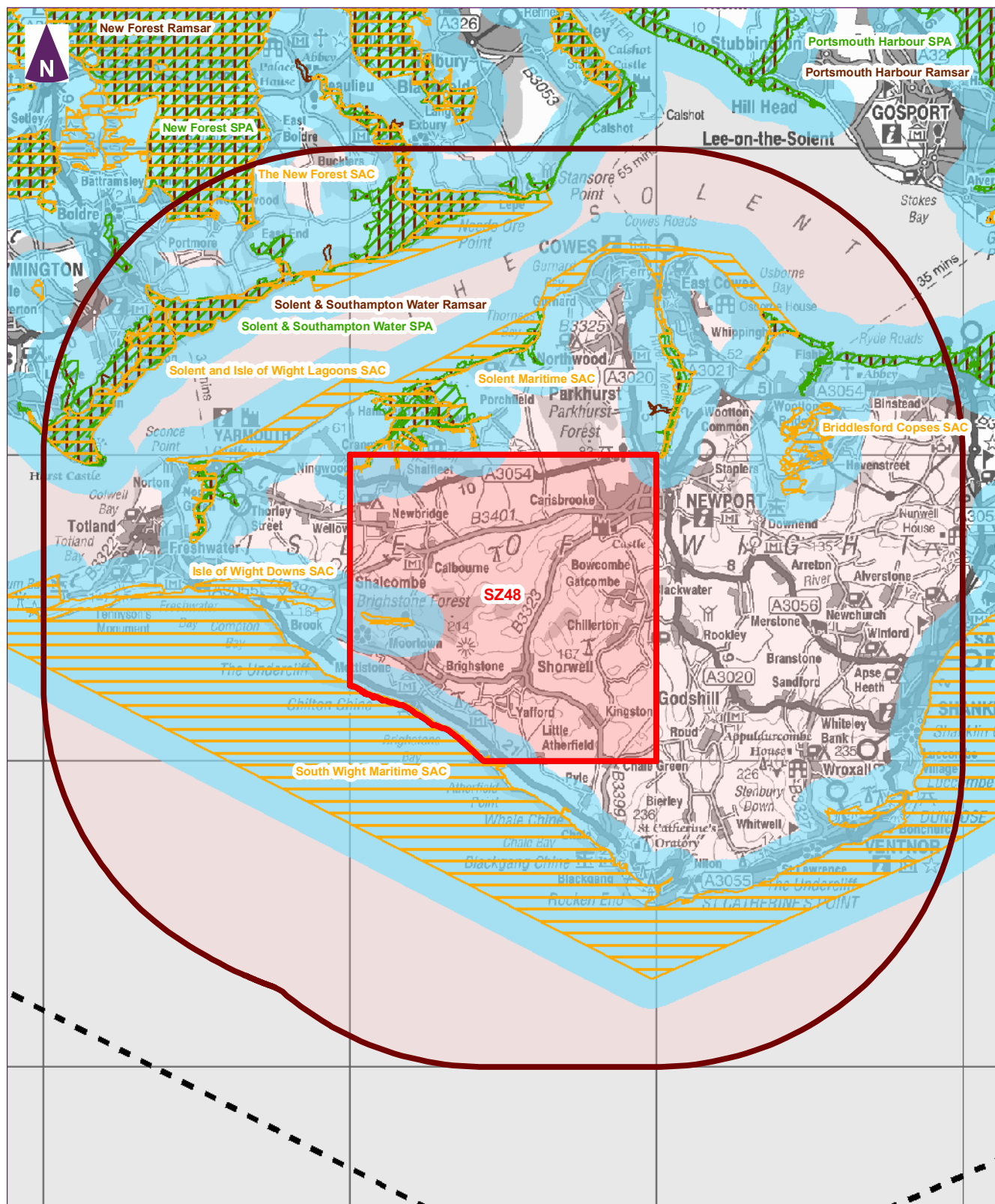
Habitat Regulations Assessment
(HRA) of 14th Round Onshore
Oil and Gas Licence
Applications
Department of Energy and
Climate Change










Figure 1
HRA of Licence Application Block
SZ38a

August 2015

33917-Lea46b.mxd BROWJ



Key

- | | | | |
|---|-------------------------------|---|------------------------------------|
|  | Licence block boundary |  | Special Area of Conservation (SAC) |
|  | 10km potential zone of impact |  | Special Protection Area (SPA) |
|  | 1km buffer zone |  | RAMSAR |
|  | 10km buffer zone | | |

0 5 10
km

Scale at A4: 1:185,000

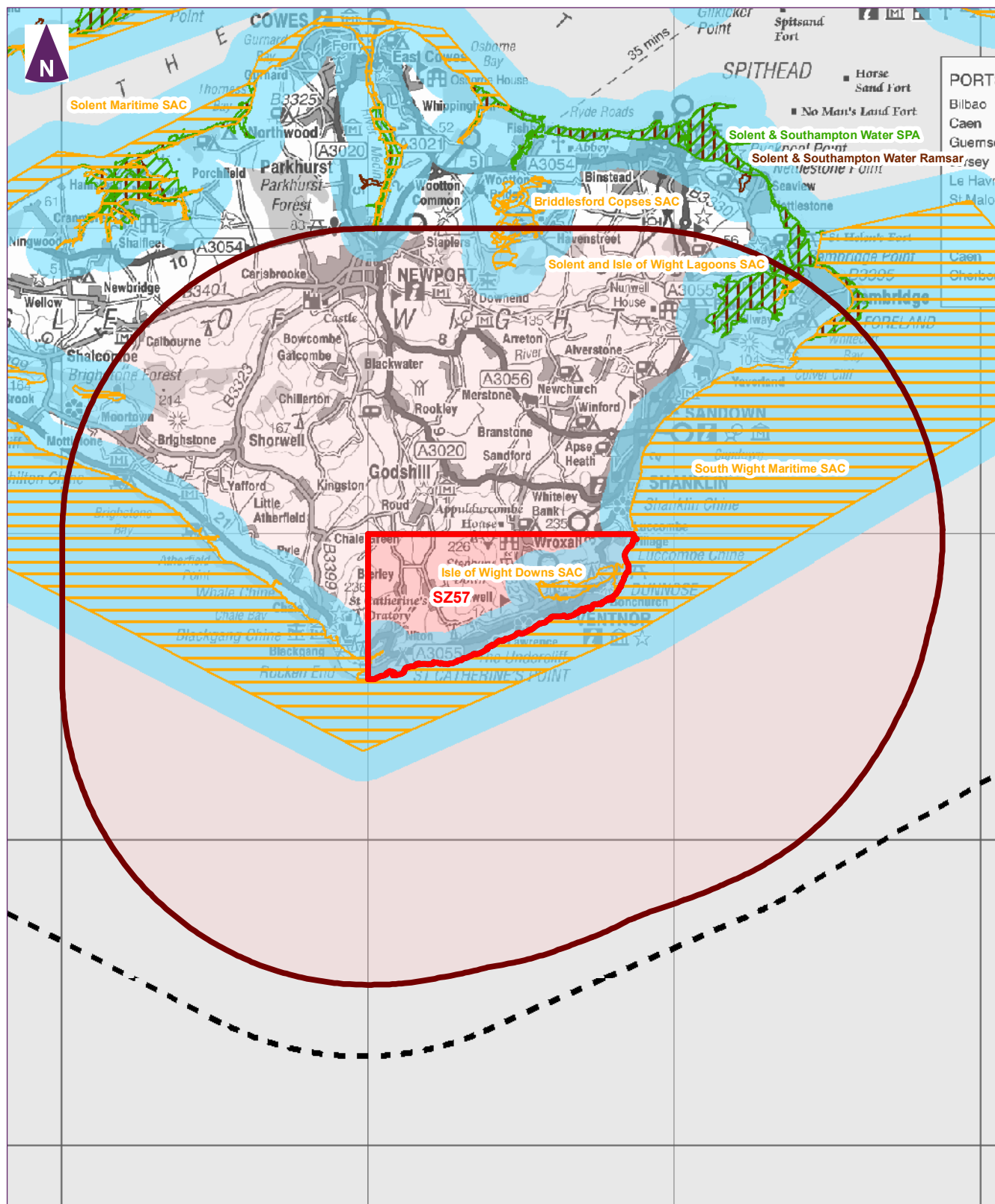
Habitat Regulations Assessment
(HRA) of 14th Round Onshore
Oil and Gas Licence
Applications
Department of Energy and
Climate Change



Figure 1
HRA of Licence Application Block
SZ48

August 2015

33917-Lea46b.mxd BROWJ



Key

- Licence block boundary
- 10km potential zone of impact
- 1km buffer zone
- 10km buffer zone

- Special Area of Conservation (SAC)
- Special Protection Area (SPA)
- RAMSAR

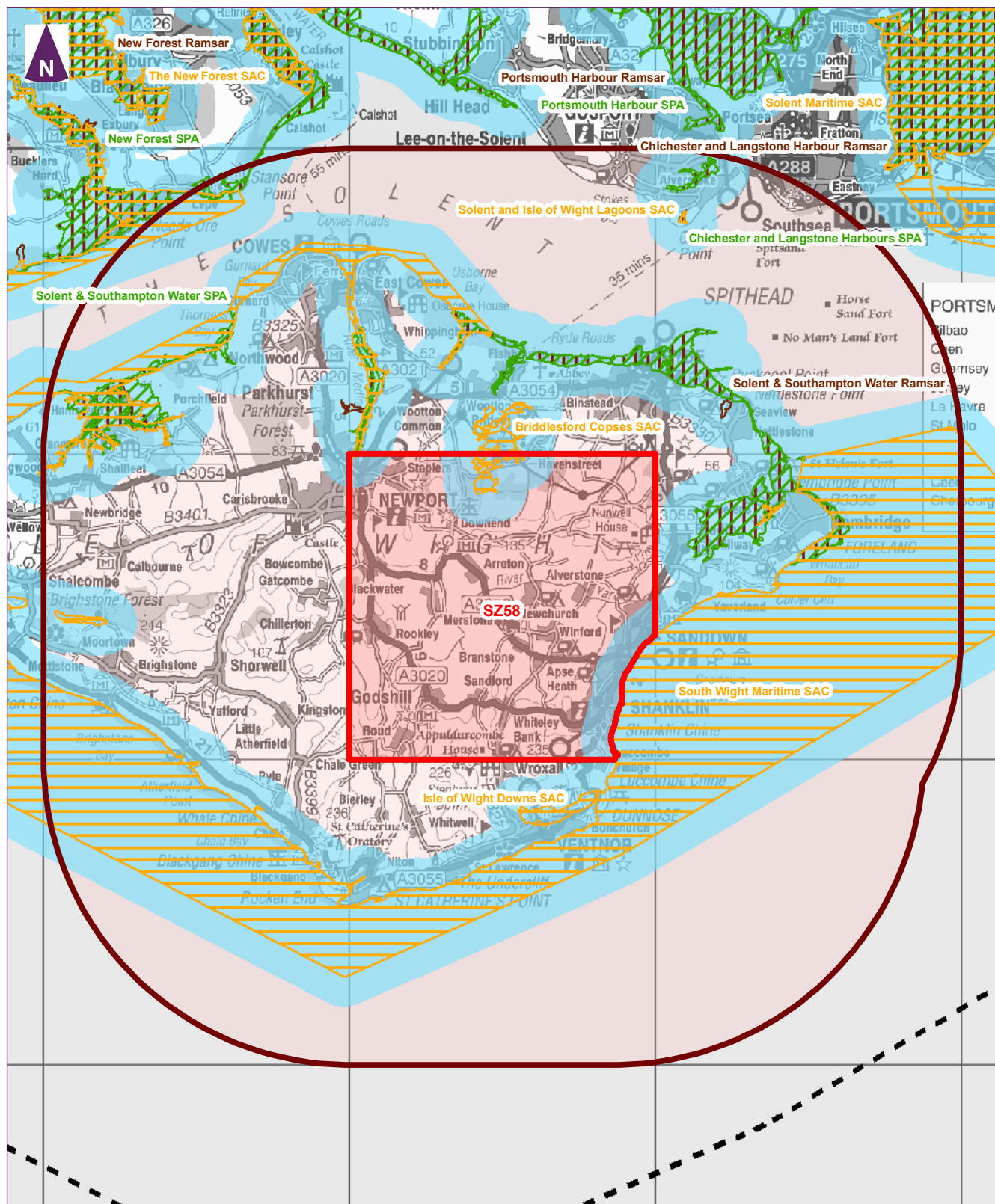
0 5 10 km

Scale at A4: 1:185,000

Habitat Regulations Assessment
(HRA) of 14th Round Onshore
Oil and Gas Licence
Applications
Department of Energy and
Climate Change



Figure 1
HRA of Licence Application Block
SZ57



Key

- Licence block boundary
- 10km potential zone of impact
- 1km buffer zone
- 10km buffer zone

- Special Area of Conservation (SAC)
- Special Protection Area (SPA)
- RAMSAR

0 5 10 km

Scale at A4: 1:185,000

Habitat Regulations Assessment
(HRA) of 14th Round Onshore
Oil and Gas Licence
Applications
Department of Energy and
Climate Change



Figure 1
HRA of Licence Application Block
SZ58



Key

- | | | | |
|--|-------------------------------|--|------------------------------------|
| | Licence block boundary | | Special Area of Conservation (SAC) |
| | 10km potential zone of impact | | Special Protection Area (SPA) |
| | 1km buffer zone | | |
| | 10km buffer zone | | |

0 5 10 km

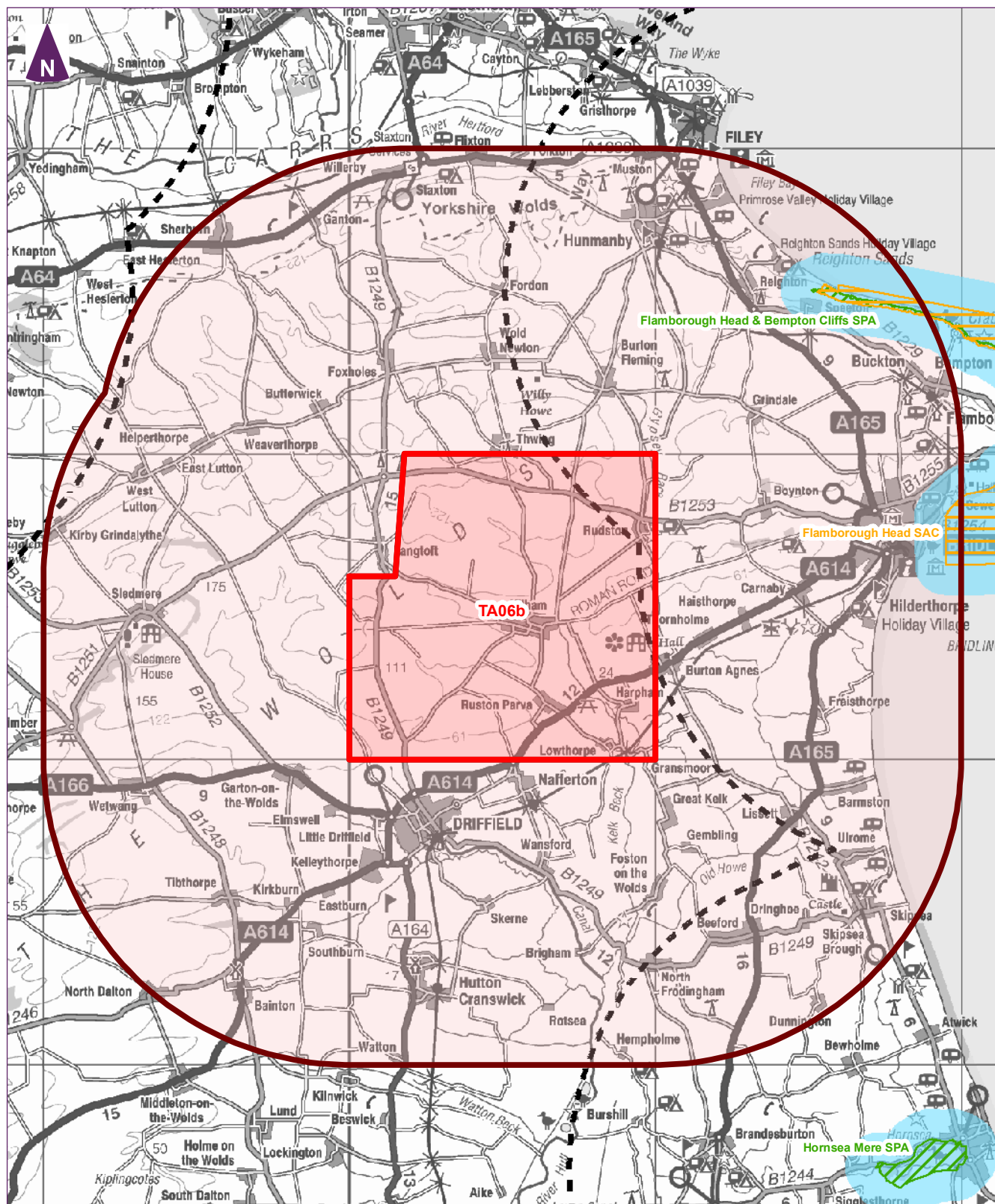
Scale at A4: 1:185,000

Habitat Regulations Assessment
(HRA) of 14th Round Onshore
Oil and Gas Licence
Applications
Department of Energy and
Climate Change









amec
foster
wheeler

Figure 1
HRA of Licence Application Block
TA05



Key

- | | | | |
|---|-------------------------------|---|------------------------------------|
|  | Licence block boundary |  | Special Area of Conservation (SAC) |
|  | 10km potential zone of impact |  | Special Protection Area (SPA) |
|  | 1km buffer zone | | |
|  | 10km buffer zone | | |



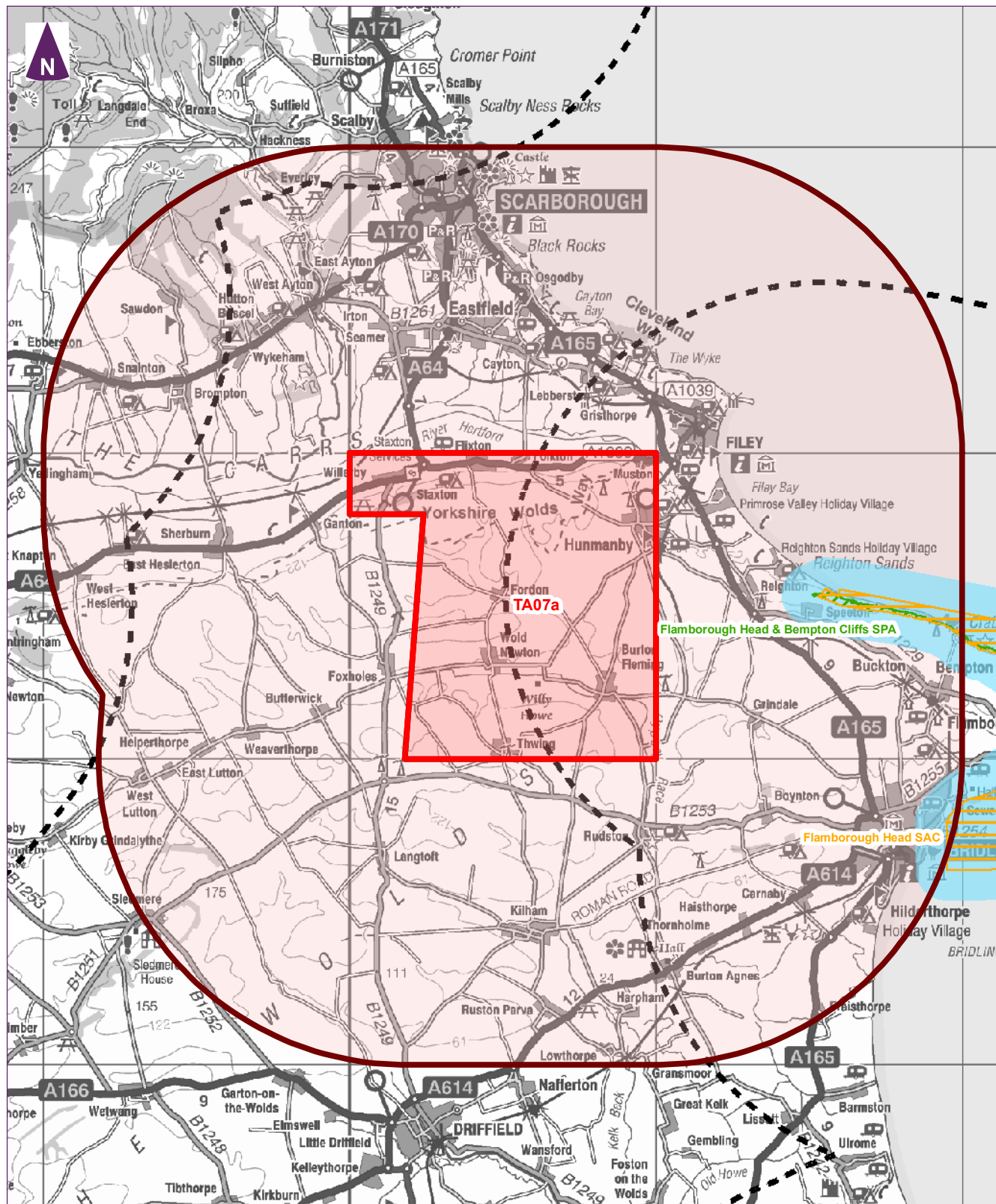
Scale at A4: 1:185,000

Habitat Regulations Assessment
(HRA) of 14th Round Onshore
Oil and Gas Licence
Applications
Department of Energy and
Climate Change



amec
foster
wheeler

Figure 1
HRA of Licence Application Block
TA06b



Key

- | | | | |
|--|-------------------------------|--|------------------------------------|
| | Licence block boundary | | Special Area of Conservation (SAC) |
| | 10km potential zone of impact | | Special Protection Area (SPA) |
| | 1km buffer zone | | |
| | 10km buffer zone | | |



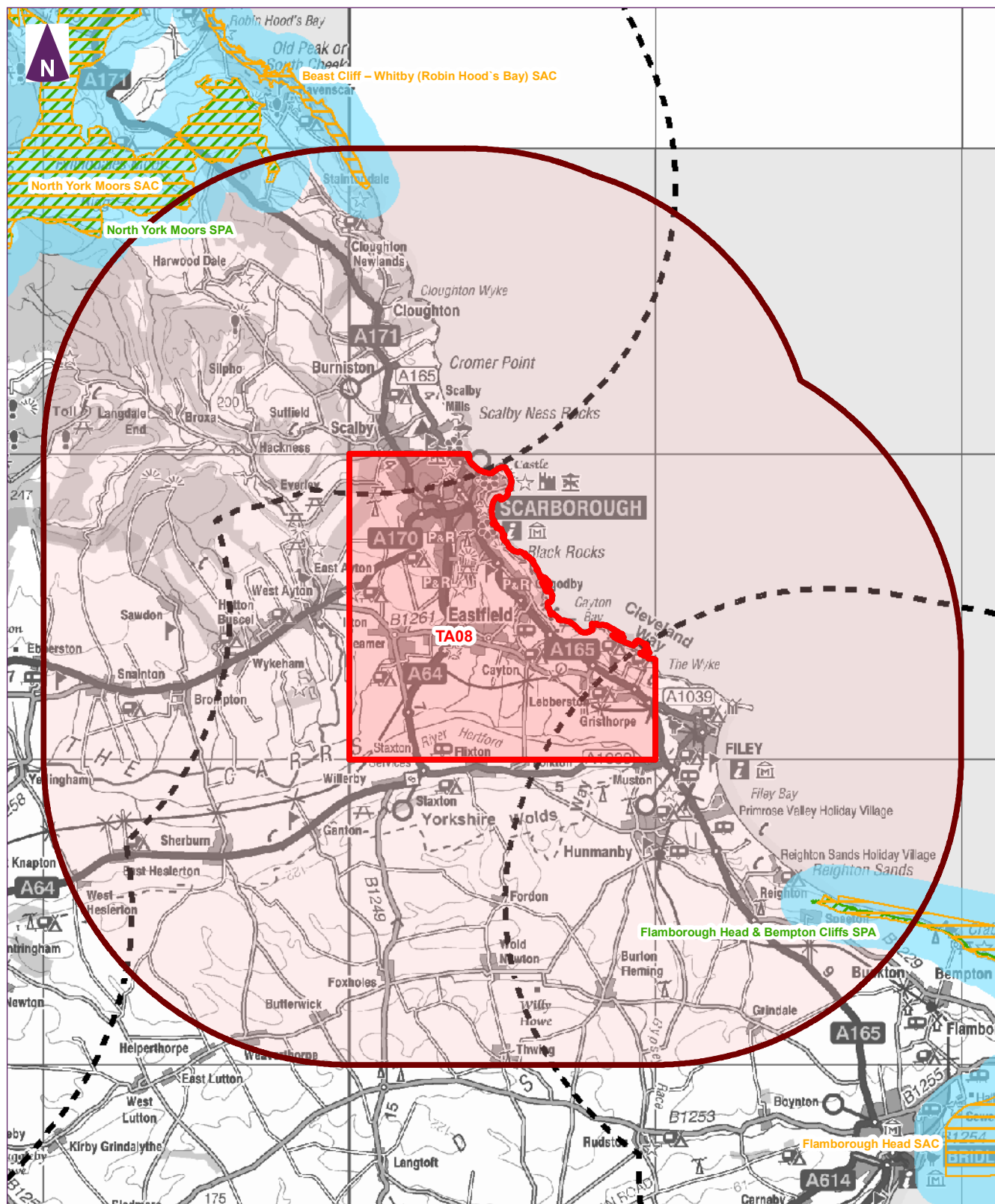
Scale at A4: 1:185,000

Habitat Regulations Assessment
(HRA) of 14th Round Onshore
Oil and Gas Licence
Applications
Department of Energy and
Climate Change









amec
foster
wheeler

Figure 1
HRA of Licence Application Block
TA07a



Key

- | | | | |
|---|-------------------------------|---|------------------------------------|
|  | Licence block boundary |  | Special Area of Conservation (SAC) |
|  | 10km potential zone of impact |  | Special Protection Area (SPA) |
|  | 1km buffer zone | | |
|  | 10km buffer zone | | |

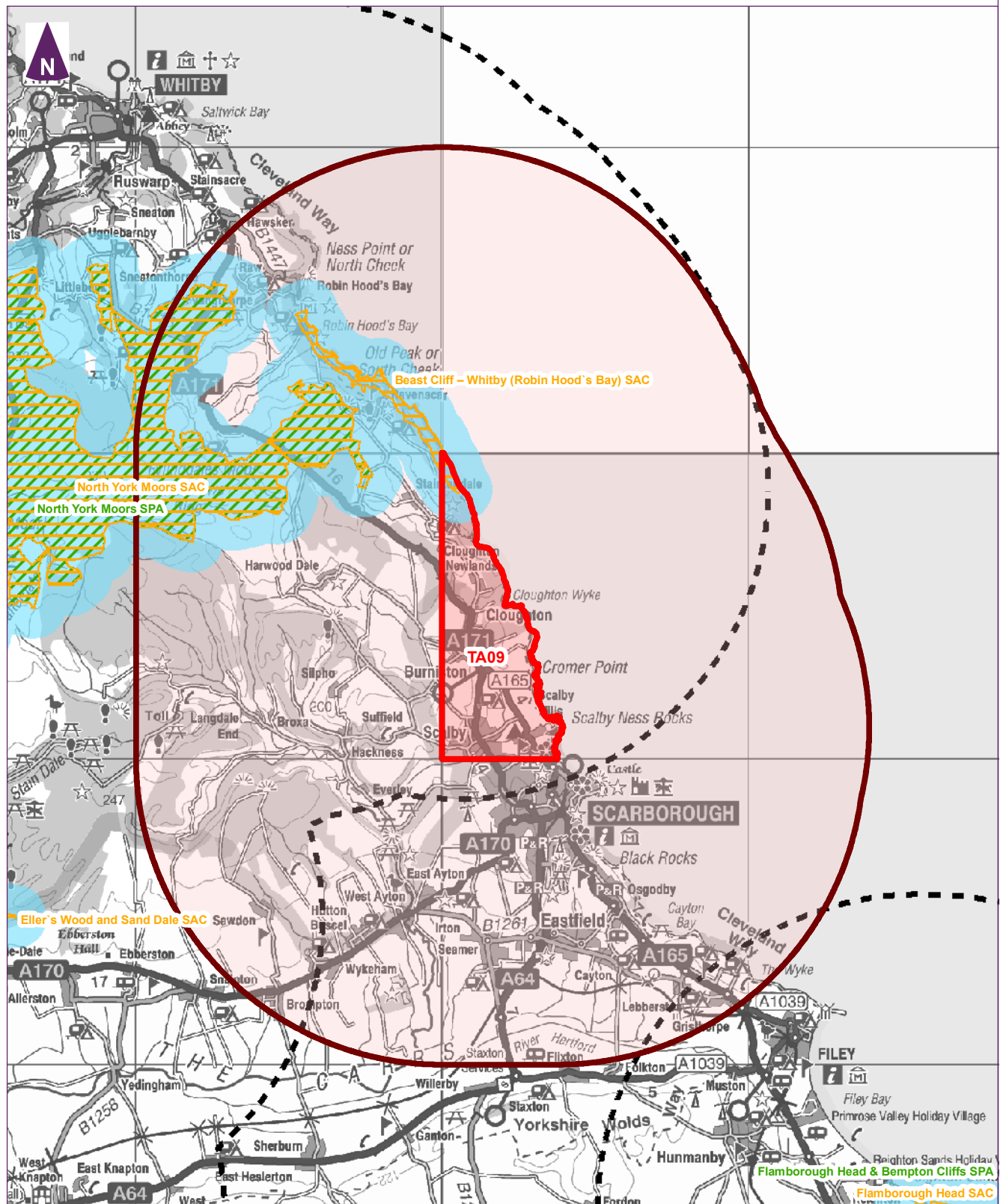


Scale at A4: 1:185,000



Habitat Regulations Assessment
(HRA) of 14th Round Onshore
Oil and Gas Licence
Applications
Department of Energy and
Climate Change



Figure 1
HRA of Licence Application Block
TA08



Key

- | | |
|---|--|
|  Licence block boundary |  Special Area of Conservation (SAC) |
|  10km potential zone of impact |  Special Protection Area (SPA) |
|  1km buffer zone | |
|  10km buffer zone | |

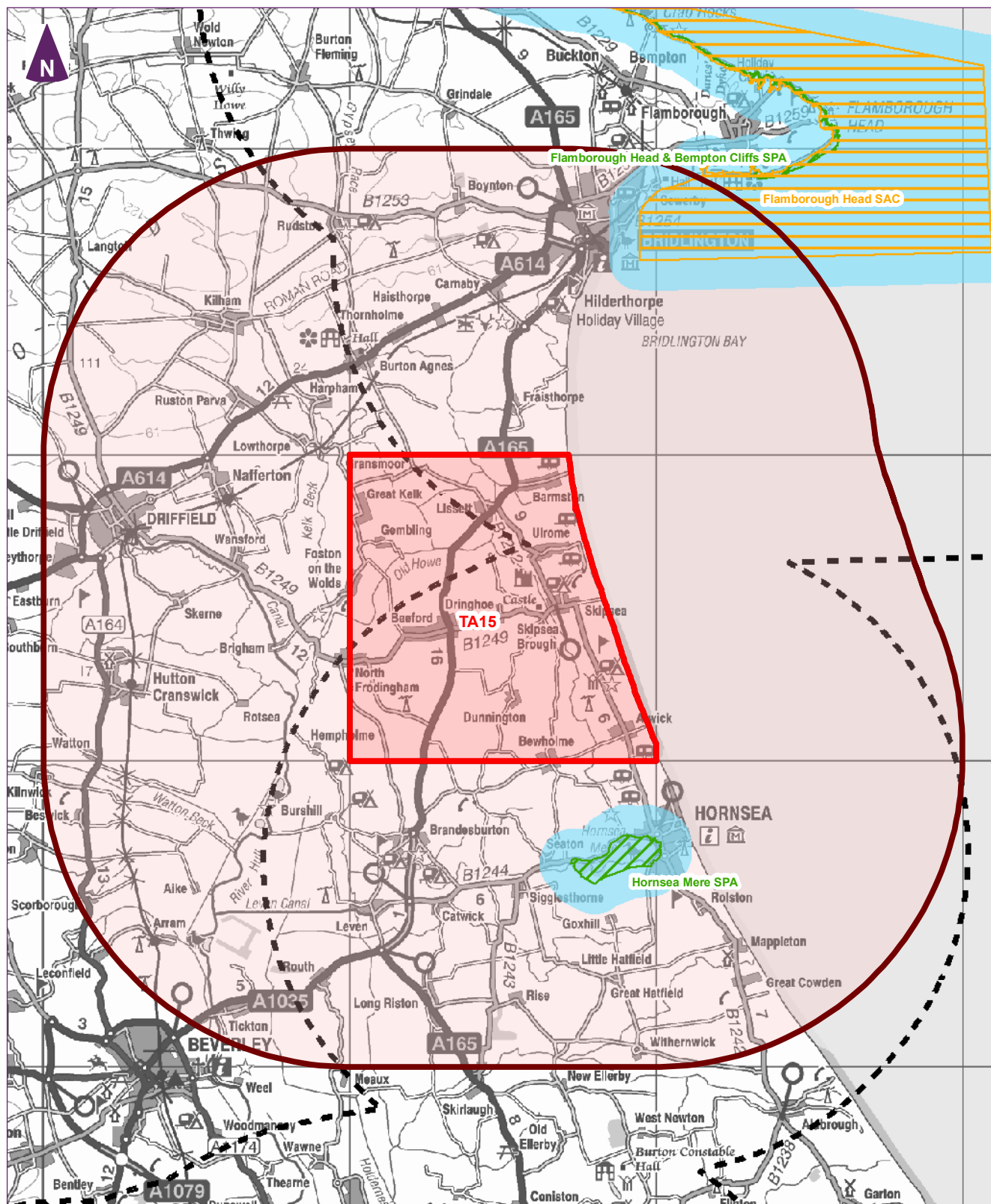
0 5 10
km

Scale at A4: 1:185,000







Habitat Regulations Assessment
(HRA) of 14th Round Onshore
Oil and Gas Licence
Applications
Department of Energy and
Climate Change



Figure 1
HRA of Licence Application Block
TA09



Key

- | | | | |
|---|-------------------------------|---|------------------------------------|
|  | Licence block boundary |  | Special Area of Conservation (SAC) |
|  | 10km potential zone of impact |  | Special Protection Area (SPA) |
|  | 1km buffer zone | | |
|  | 10km buffer zone | | |

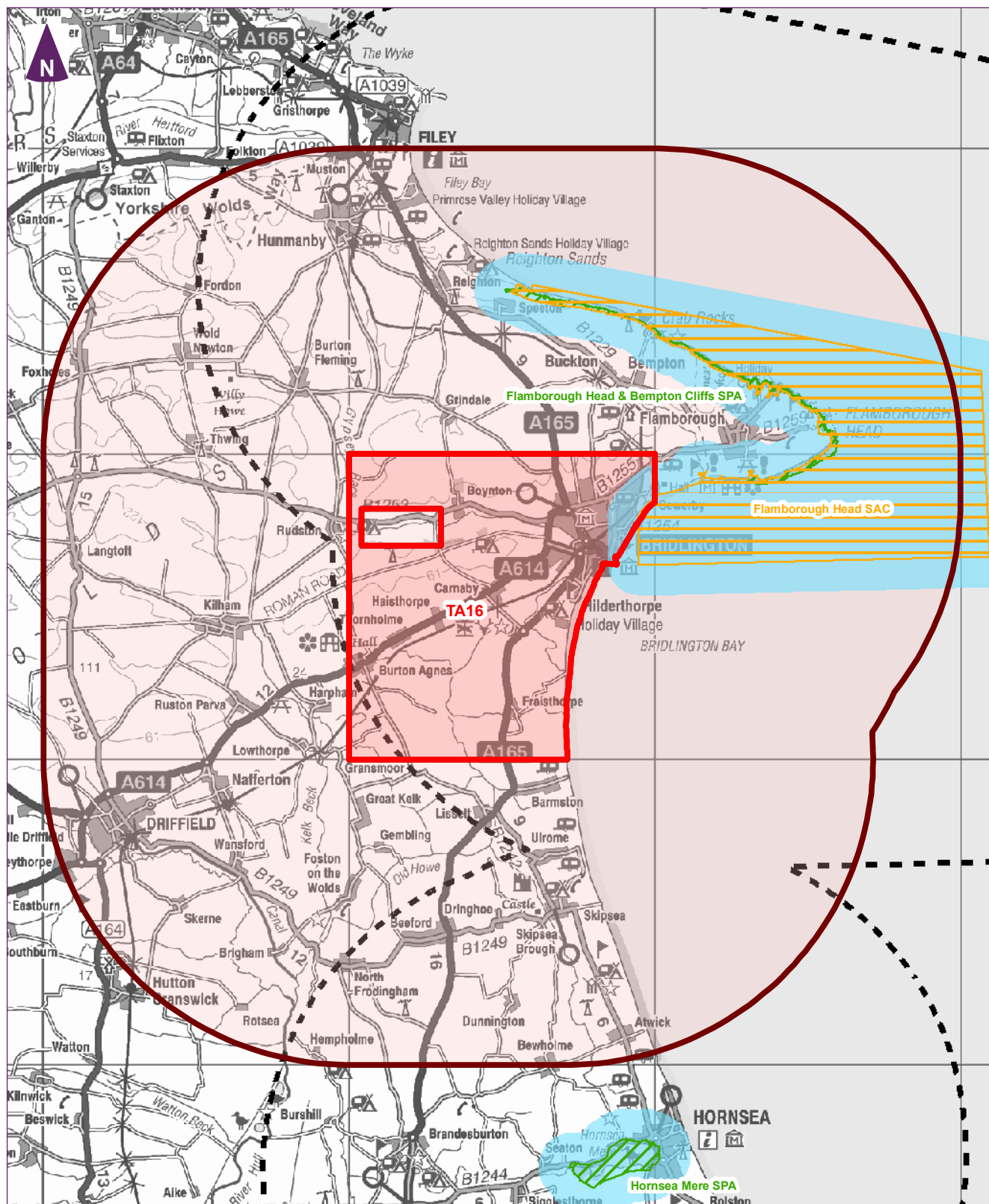
0 5 10
km

Scale at A4: 1:185,000







Habitat Regulations Assessment
(HRA) of 14th Round Onshore
Oil and Gas Licence
Applications
Department of Energy and
Climate Change



Figure 1
HRA of Licence Application Block
TA15



Key

- | | |
|---|--|
|  Licence block boundary |  Special Area of Conservation (SAC) |
|  10km potential zone of impact |  Special Protection Area (SPA) |
|  1km buffer zone | |
|  10km buffer zone | |

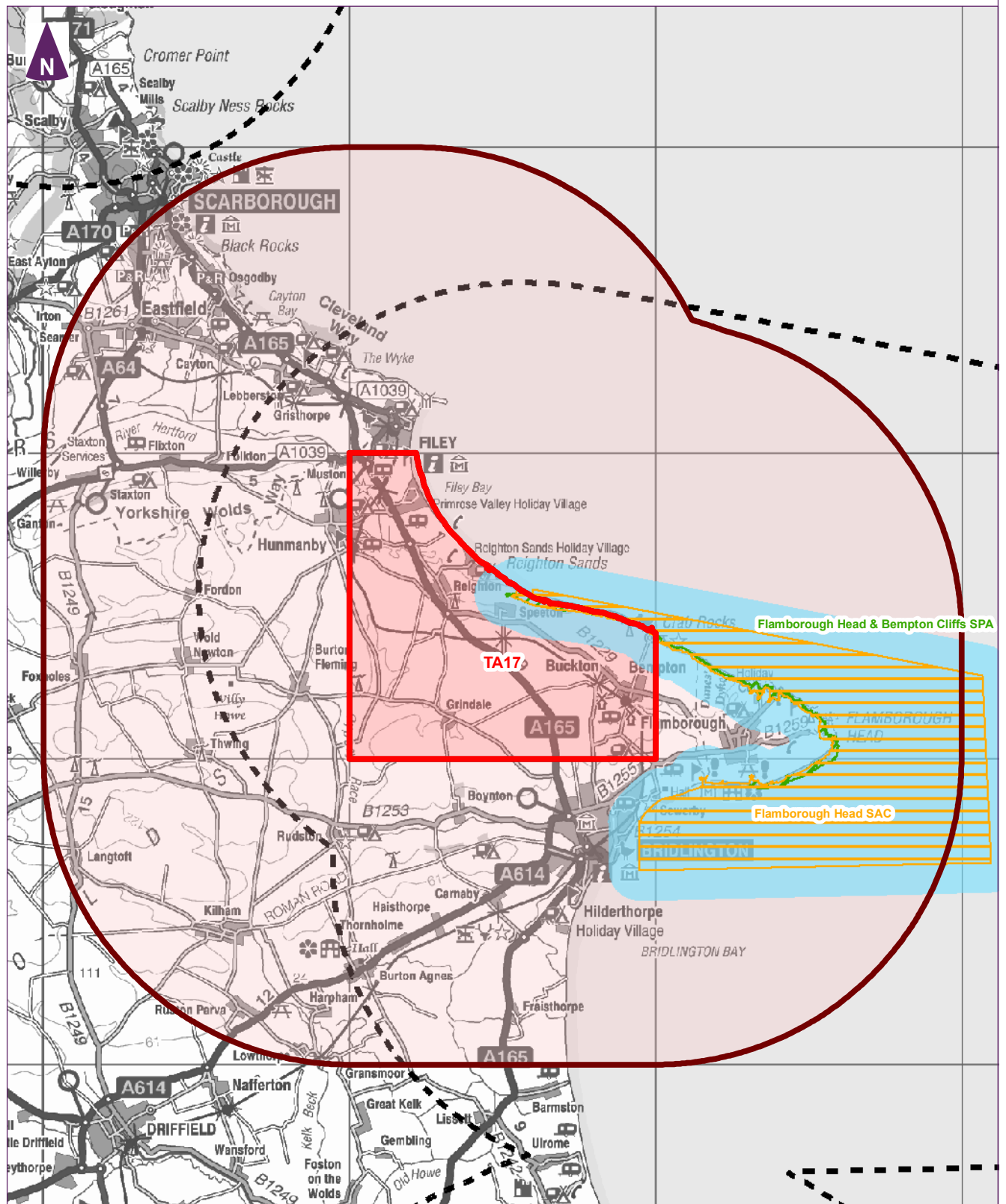
0 5 10 km

Scale at A4: 1:185,000







Habitat Regulations Assessment
(HRA) of 14th Round Onshore
Oil and Gas Licence
Applications
Department of Energy and
Climate Change



Figure 1
HRA of Licence Application Block
TA16



Key

- | | | | |
|---|-------------------------------|---|------------------------------------|
|  | Licence block boundary |  | Special Area of Conservation (SAC) |
|  | 10km potential zone of impact |  | Special Protection Area (SPA) |
|  | 1km buffer zone | | |
|  | 10km buffer zone | | |

0 5 10
km

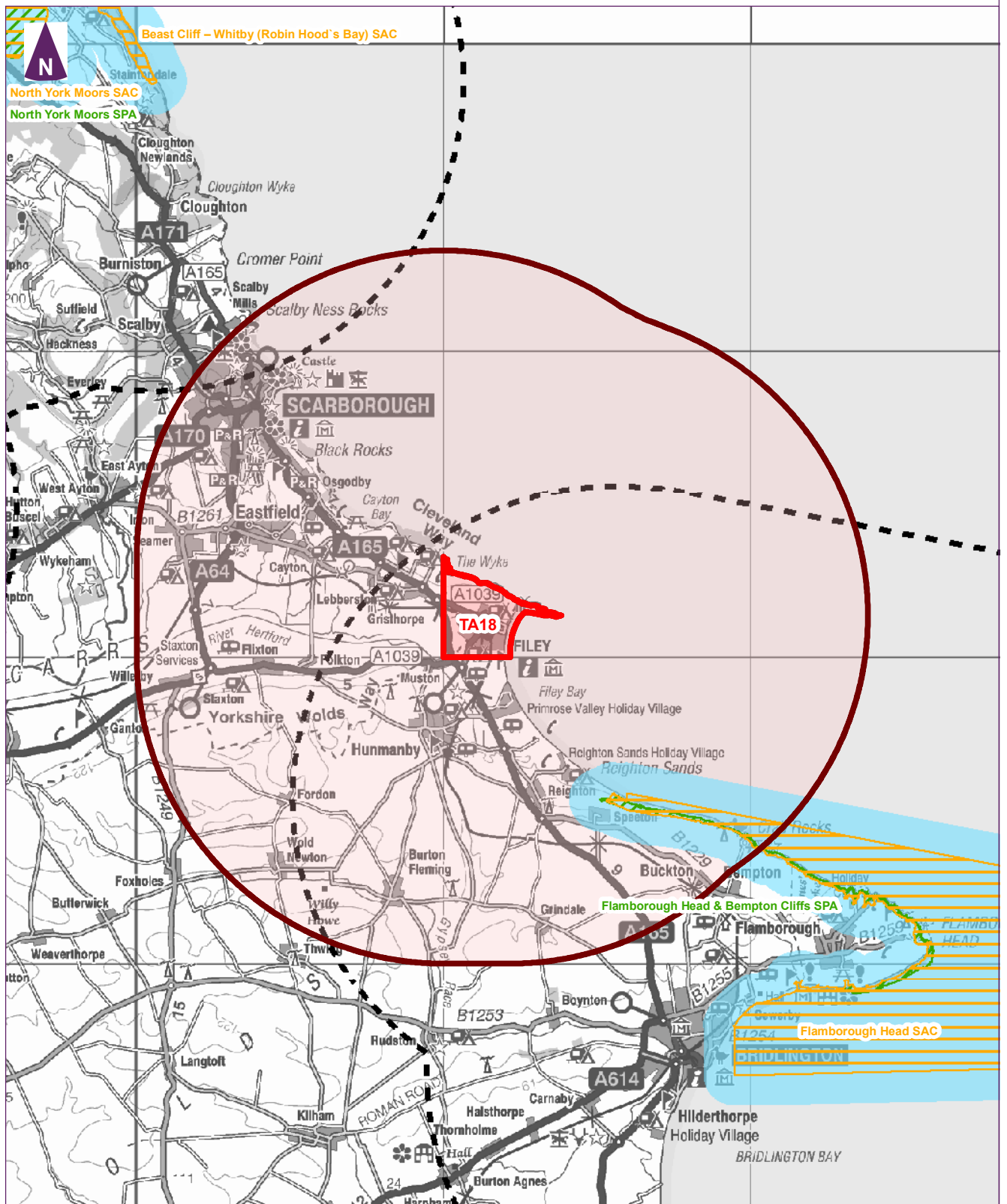
Scale at A4: 1:185,000

Habitat Regulations Assessment
(HRA) of 14th Round Onshore
Oil and Gas Licence
Applications
Department of Energy and
Climate Change



amec
foster
wheeler

Figure 1
HRA of Licence Application Block
TA17



Key

- | | | | |
|--|-------------------------------|--|------------------------------------|
| | Licence block boundary | | Special Area of Conservation (SAC) |
| | 10km potential zone of impact | | Special Protection Area (SPA) |
| | 1km buffer zone | | |
| | 10km buffer zone | | |

0 5 10 km

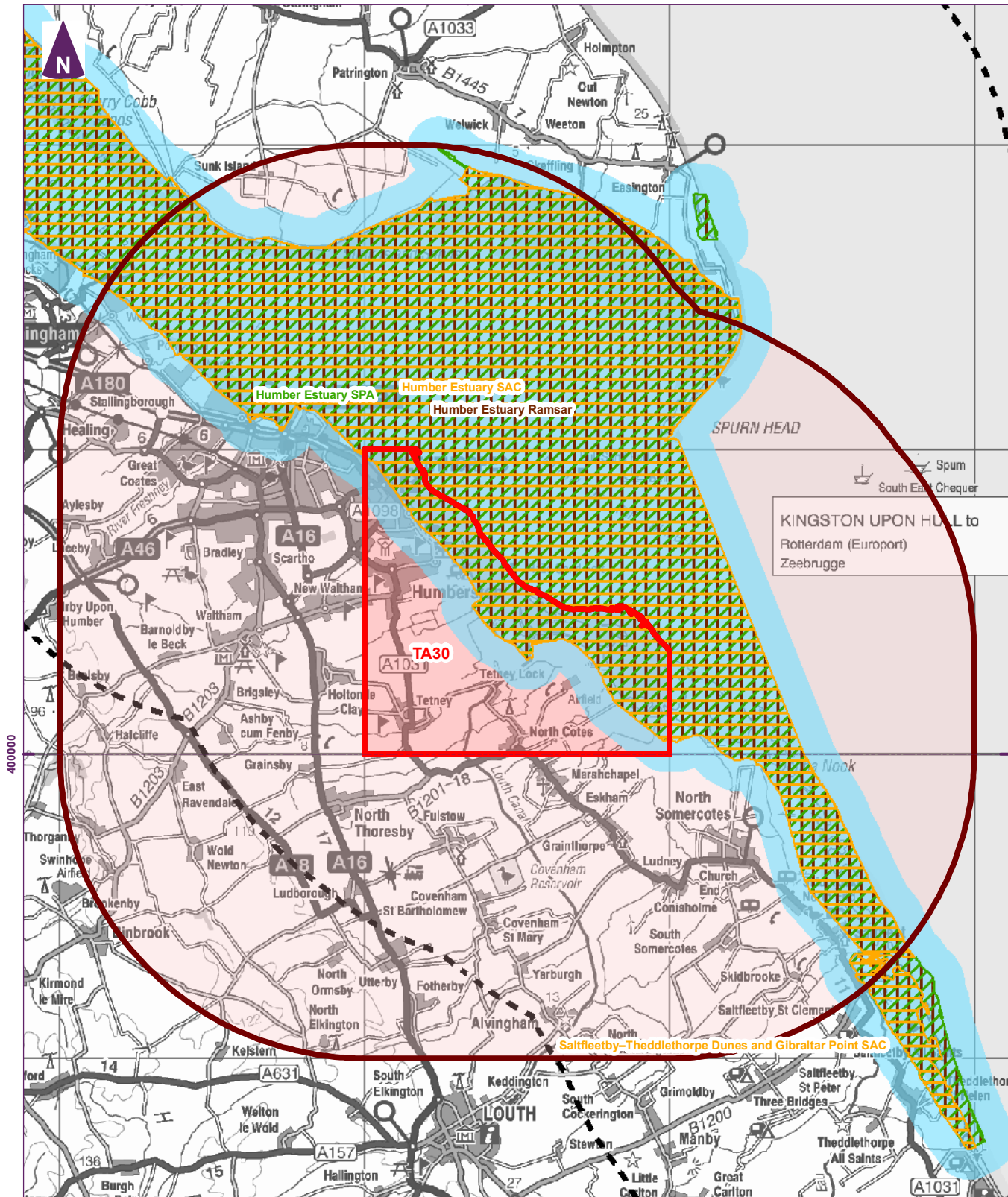
Scale at A4: 1:185,000

Habitat Regulations Assessment
(HRA) of 14th Round Onshore
Oil and Gas Licence
Applications
Department of Energy and
Climate Change



amec
foster
wheeler

Figure 1
HRA of Licence Application Block
TA18



Key

- Licence block boundary
- 10km potential zone of impact
- 1km buffer zone
- 10km buffer zone

- Special Area of Conservation (SAC)
- Special Protection Area (SPA)
- RAMSAR

0 5 10
km

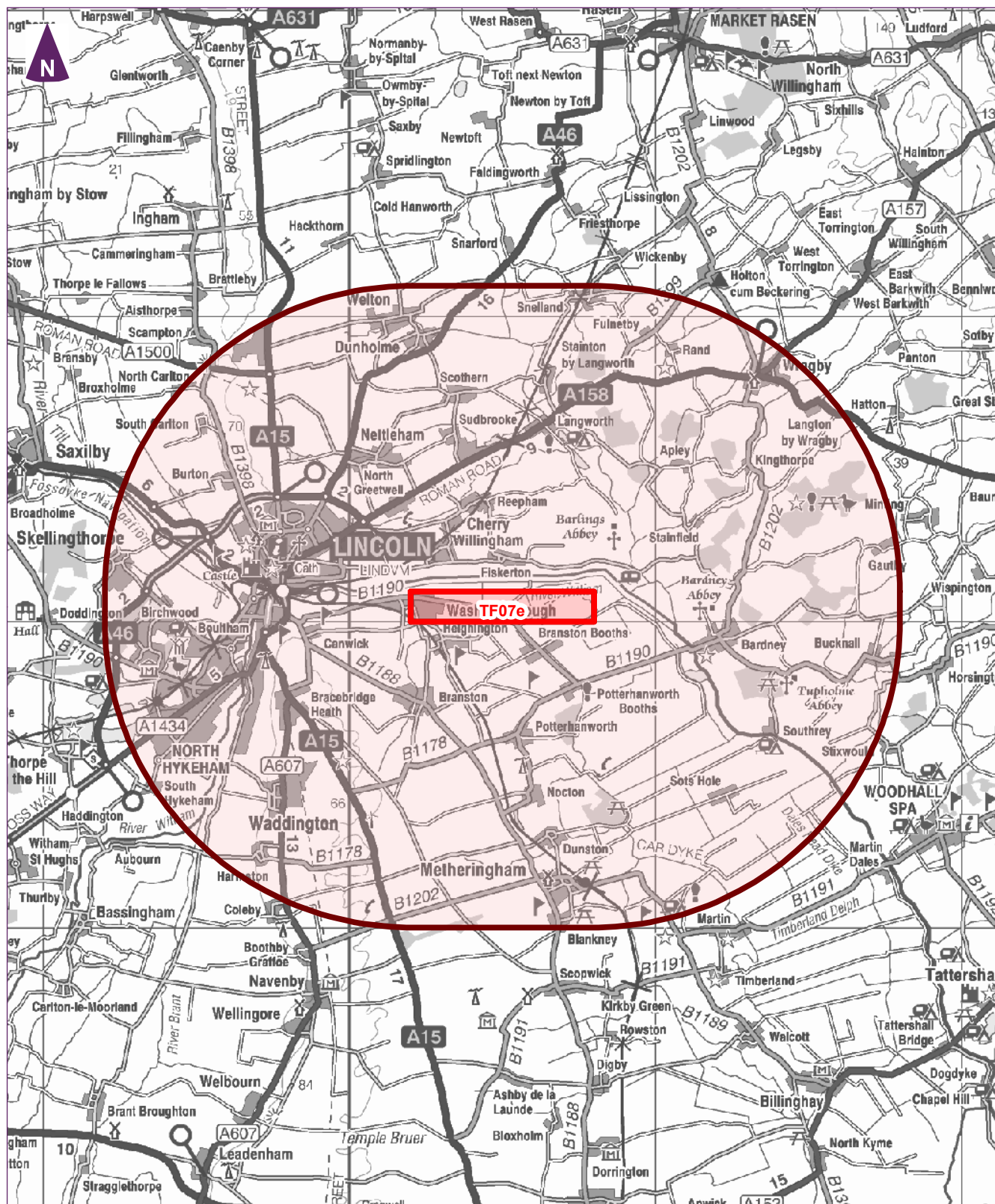
Scale at A4: 1:185,000

Habitat Regulations Assessment
(HRA) of 14th Round Onshore
Oil and Gas Licence
Applications
Department of Energy and
Climate Change



amec
foster
wheeler

Figure 1
HRA of Licence Application Block
TA30



Key

- Licence block boundary
- 10km potential zone of impact

0 5 10
km

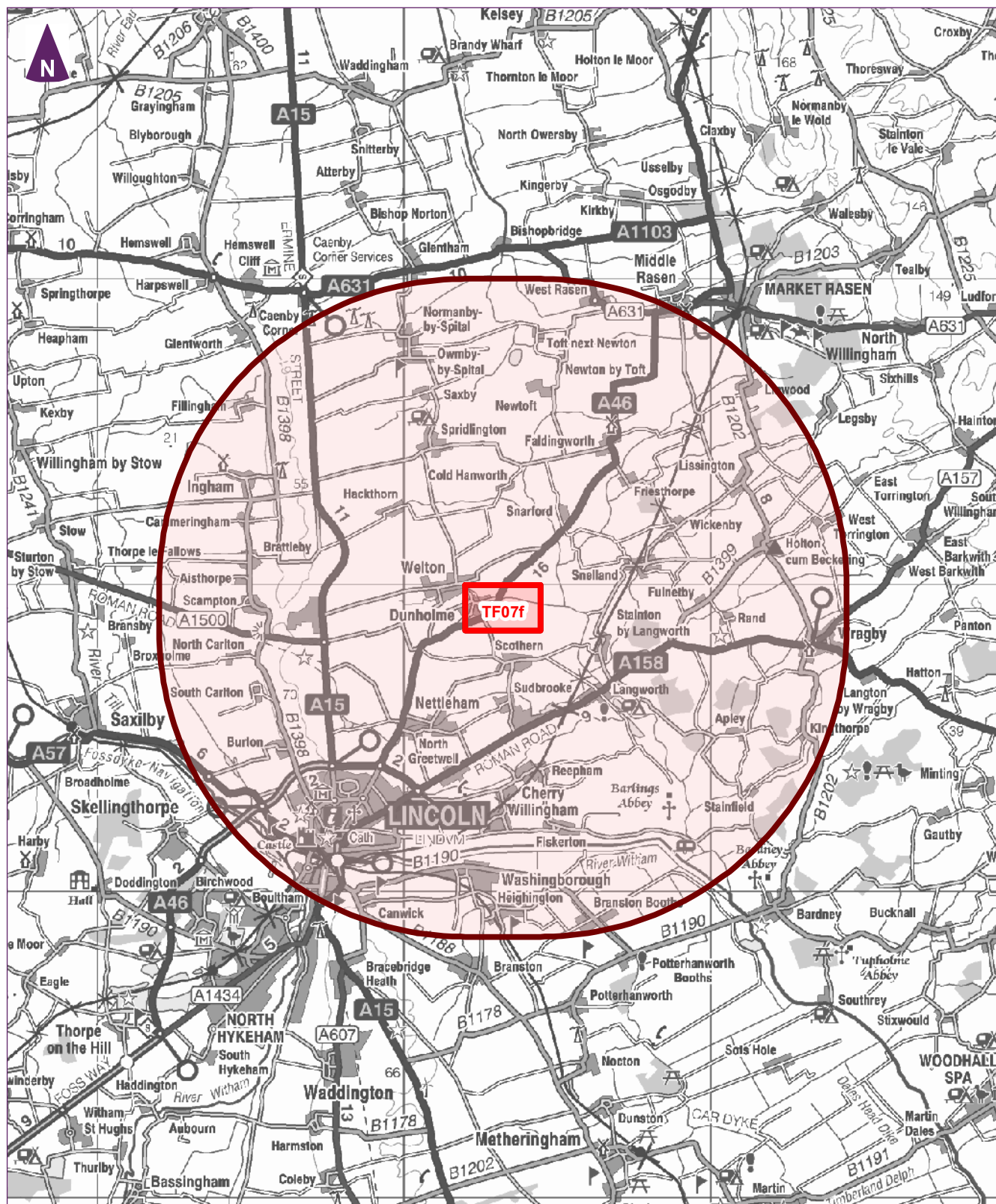
Scale at A4: 1:185,000

Habitat Regulations Assessment
(HRA) of 14th Round Onshore
Oil and Gas Licence
Applications
Department of Energy and
Climate Change



amec
foster
wheeler

Figure 1
HRA of Licence Application Block
TF07e



Key

- Licence block boundary
- 10km potential zone of impact



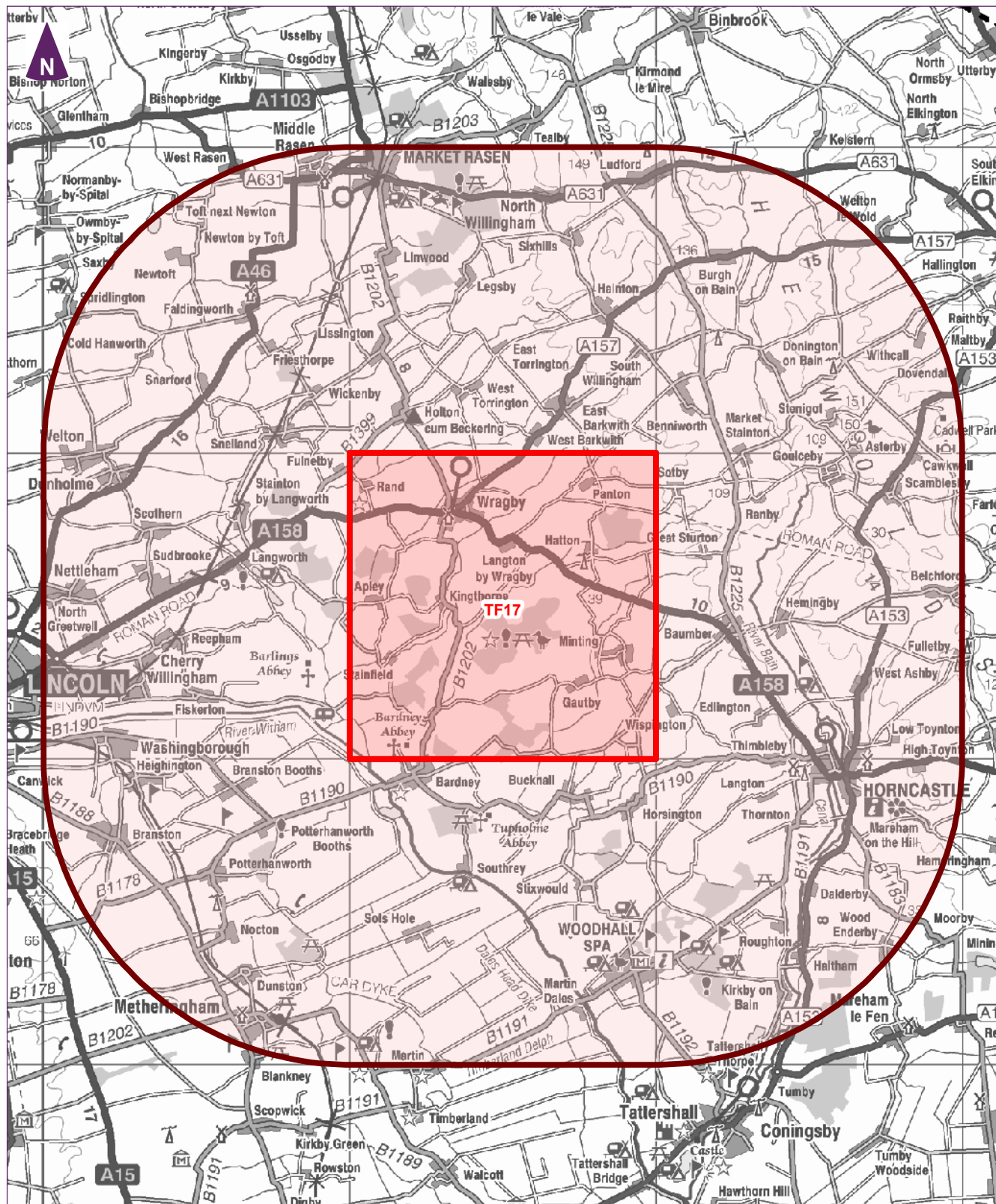
Scale at A4: 1:185,000

Habitat Regulations Assessment
(HRA) of 14th Round Onshore
Oil and Gas Licence
Applications
Department of Energy and
Climate Change



amec
foster
wheeler

Figure 1
HRA of Licence Application Block
TF07f



Key

- Licence block boundary
- 10km potential zone of impact
- 10km buffer zone



Scale at A4: 1:185,000

Habitat Regulations Assessment
(HRA) of 14th Round Onshore
Oil and Gas Licence
Applications
Department of Energy and
Climate Change



amec
foster
wheeler

Figure 1
HRA of Licence Application Block
TF17

400000



Key

- Licence block boundary
- 10km potential zone of impact
- 10km buffer zone

0 5 10
km

Scale at A4: 1:185,000

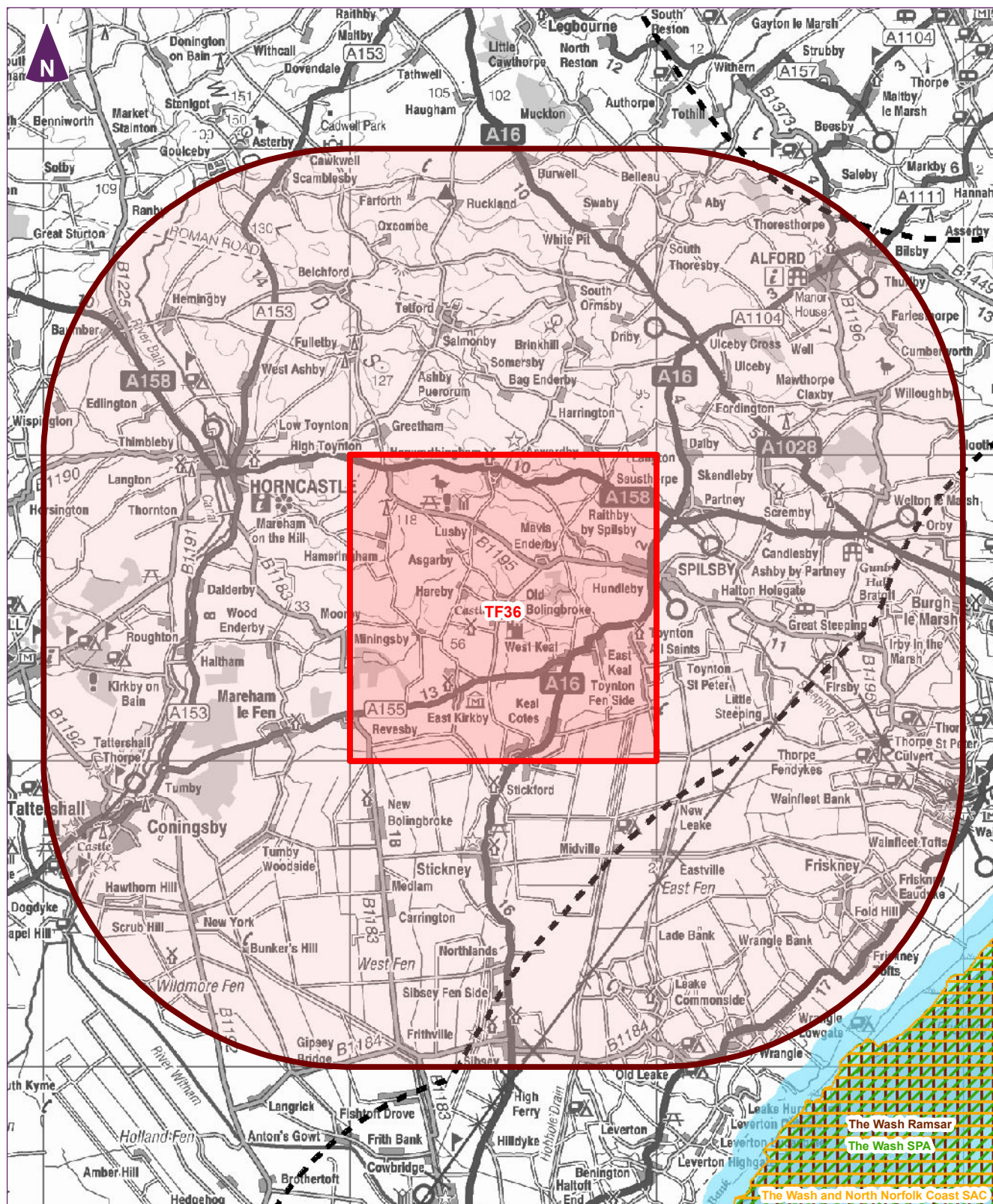
Habitat Regulations Assessment
(HRA) of 14th Round Onshore
Oil and Gas Licence
Applications
Department of Energy and
Climate Change



Figure 1
HRA of Licence Application Block
TF18b

August 2015

33917-Lea46b.mxd BROWJ



Key

- Licence block boundary
- 10km potential zone of impact
- 1km buffer zone
- 10km buffer zone

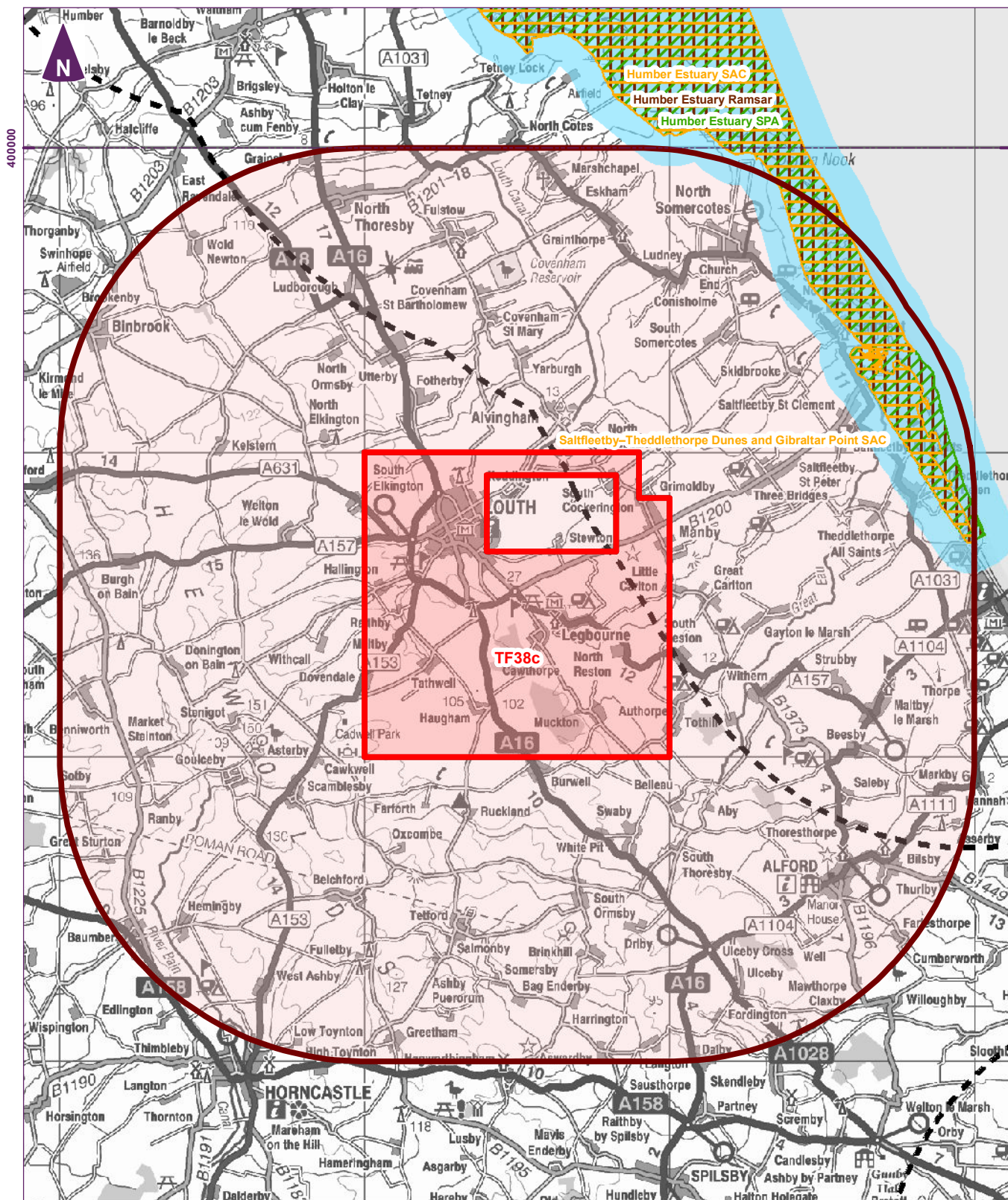
- Special Area of Conversation (SAC)
- Special Protection Area (SPA)
- RAMSAR

0 5 10
km
Scale at A4: 1:185,000

Habitat Regulations Assessment
(HRA) of 14th Round Onshore
Oil and Gas Licence
Applications
Department of Energy and
Climate Change



Figure 1
HRA of Licence Application Block
TF36



Key

- Licence block boundary
- 10km potential zone of impact
- 1km buffer zone
- 10km buffer zone

- Special Area of Conservation (SAC)
- Special Protection Area (SPA)
- RAMSAR

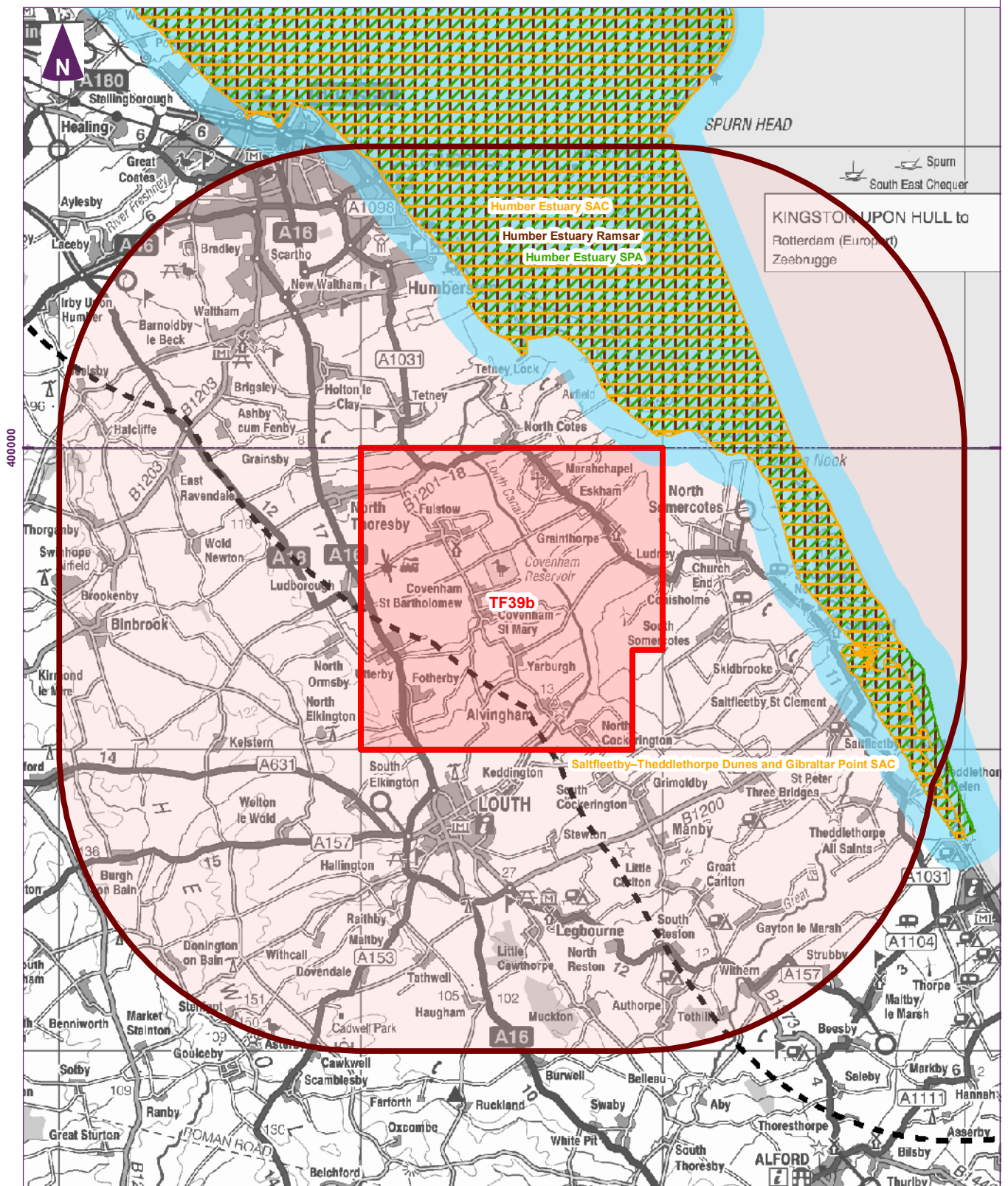
0 5 10
km

Scale at A4: 1:185,000








Habitat Regulations Assessment
(HRA) of 14th Round Onshore
Oil and Gas Licence
Applications
Department of Energy and
Climate Change



Figure 1
HRA of Licence Application Block
TF38c



Key

- | | | | |
|---|-------------------------------|---|------------------------------------|
|  | Licence block boundary |  | Special Area of Conservation (SAC) |
|  | 10km potential zone of impact |  | Special Protection Area (SPA) |
|  | 1km buffer zone |  | RAMSAR |
|  | 10km buffer zone | | |

Habitat Regulations Assessment
(HRA) of 14th Round Onshore
Oil and Gas Licence
Applications
Department of Energy and
Climate Change

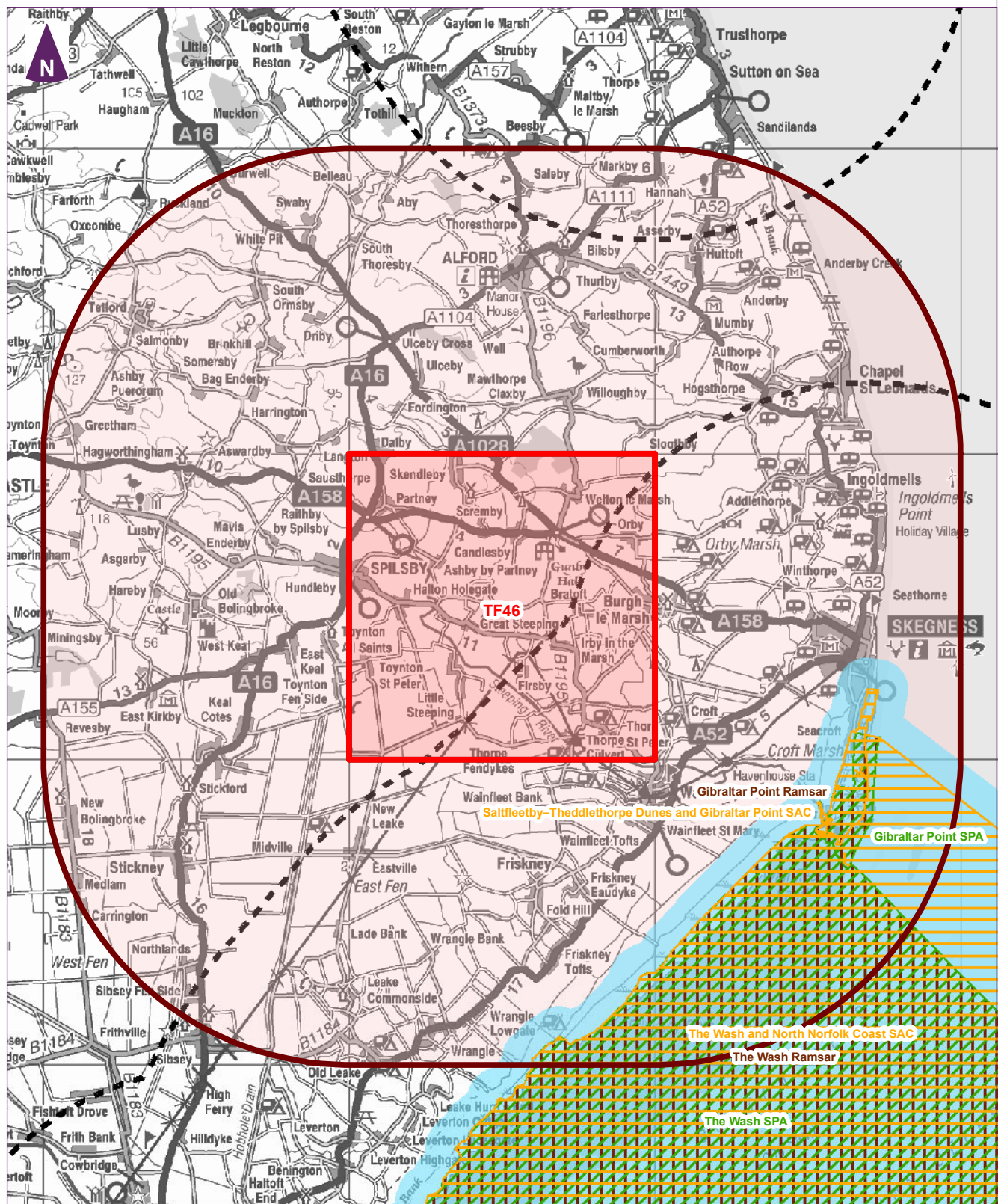


amec
foster
wheeler








Figure 1
HRA of Licence Application Block
TF39b

August 2015

33917-Lea46b.mxd BROWJ



Key

- | | | | |
|---|-------------------------------|---|------------------------------------|
|  | Licence block boundary |  | Special Area of Conservation (SAC) |
|  | 10km potential zone of impact |  | Special Protection Area (SPA) |
|  | 1km buffer zone |  | RAMSAR |
|  | 10km buffer zone | | |

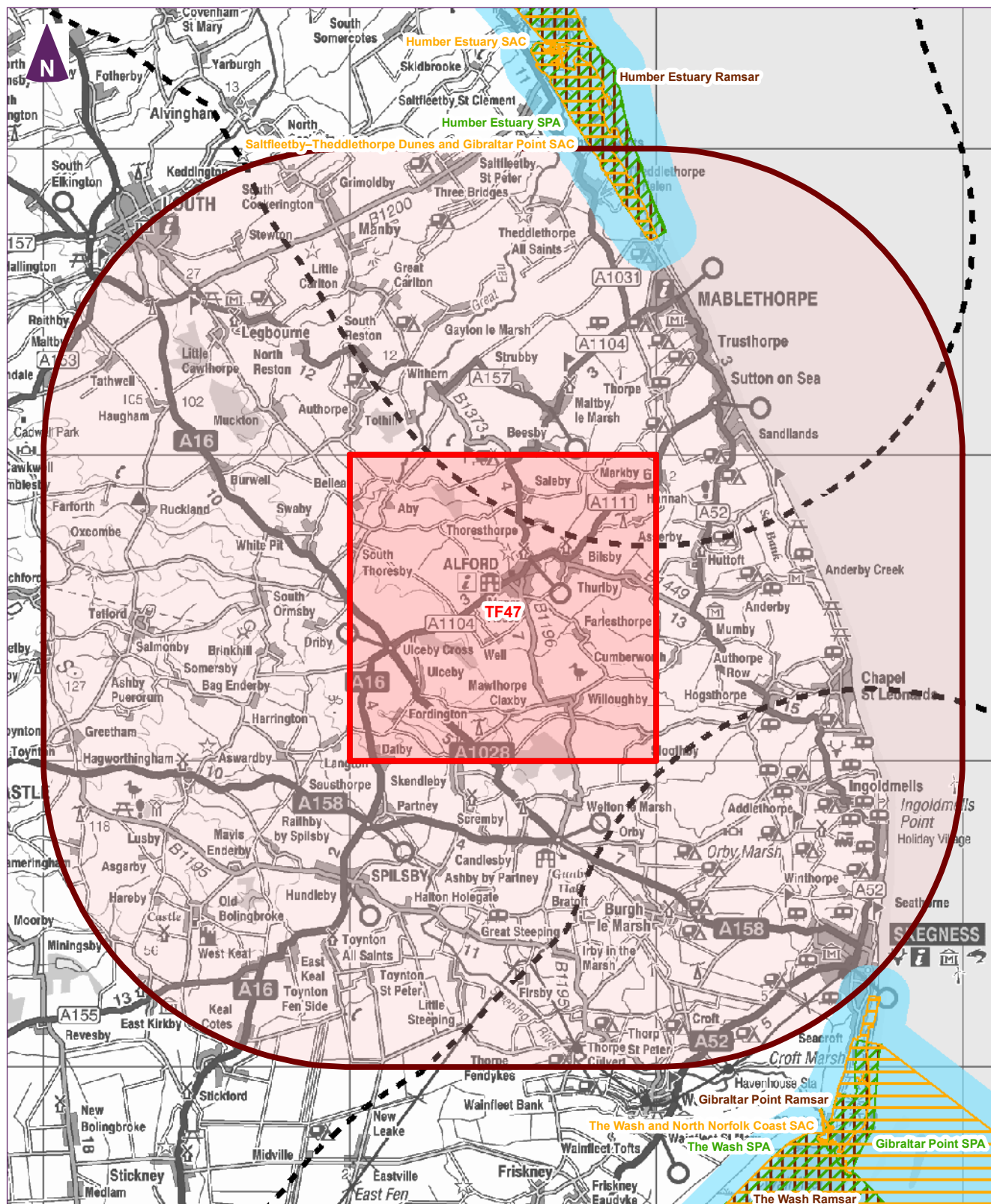
0 5 10
km

Scale at A4: 1:185,000


Habitat Regulations Assessment
(HRA) of 14th Round Onshore
Oil and Gas Licence
Applications
Department of Energy and
Climate Change



Figure 1
HRA of Licence Application Block
TF46




Key



Licence block boundary




10km potential zone of impact



1km buffer zone



10km buffer zone



Special Area of Conversation (SAC)

Special Protection Area (SPA)

RAMSAR



Scale at A4: 1:185,000

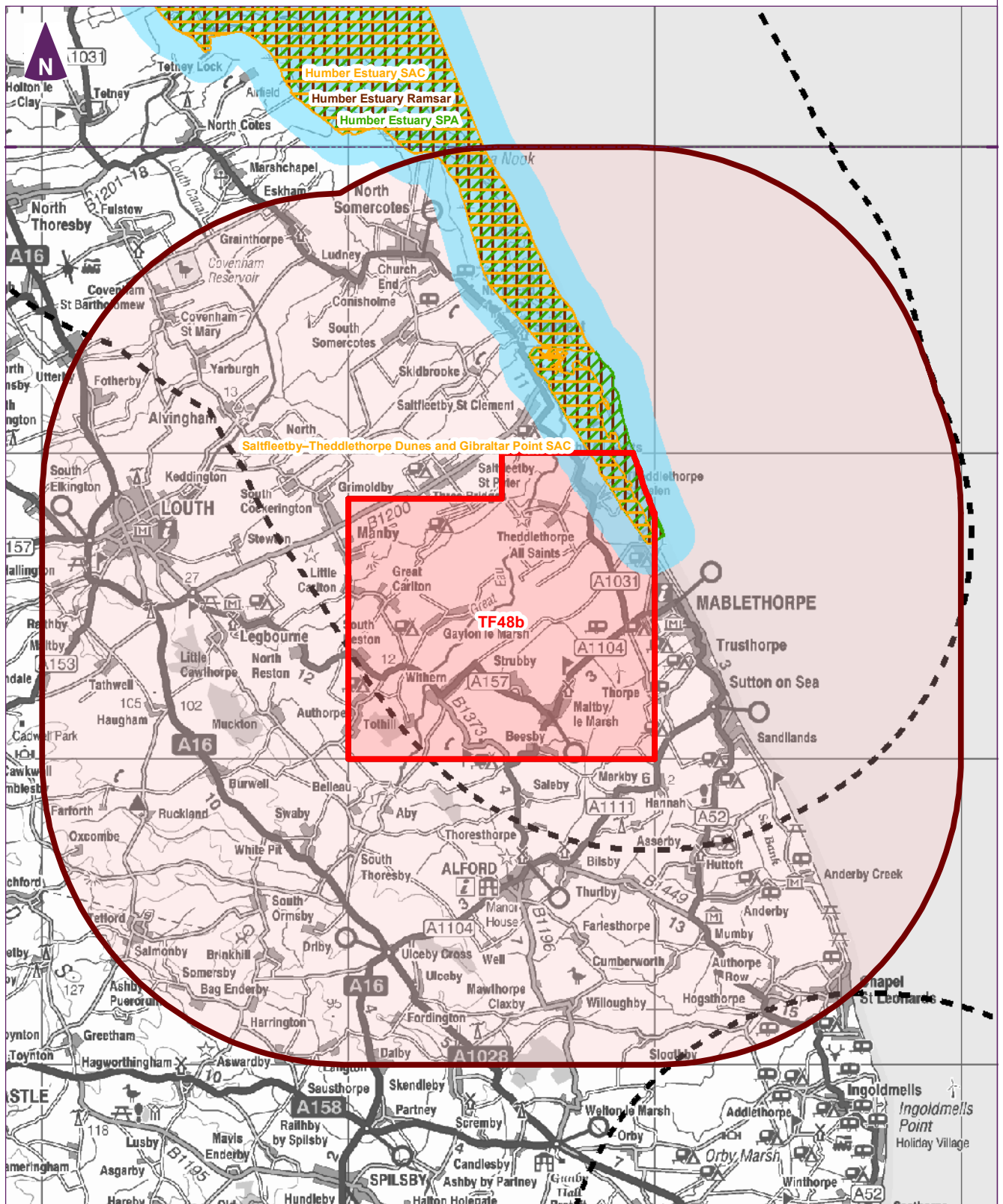
Habitat Regulations Assessment
(HRA) of 14th Round Onshore
Oil and Gas Licence
Applications
Department of Energy and
Climate Change










amec
foster
wheeler

Figure 1
HRA of Licence Application Block
TF47

400000



Key

- | | |
|---|--|
|  Licence block boundary |  Special Area of Conservation (SAC) |
|  10km potential zone of impact |  Special Protection Area (SPA) |
|  1km buffer zone |  RAMSAR |
|  10km buffer zone | |

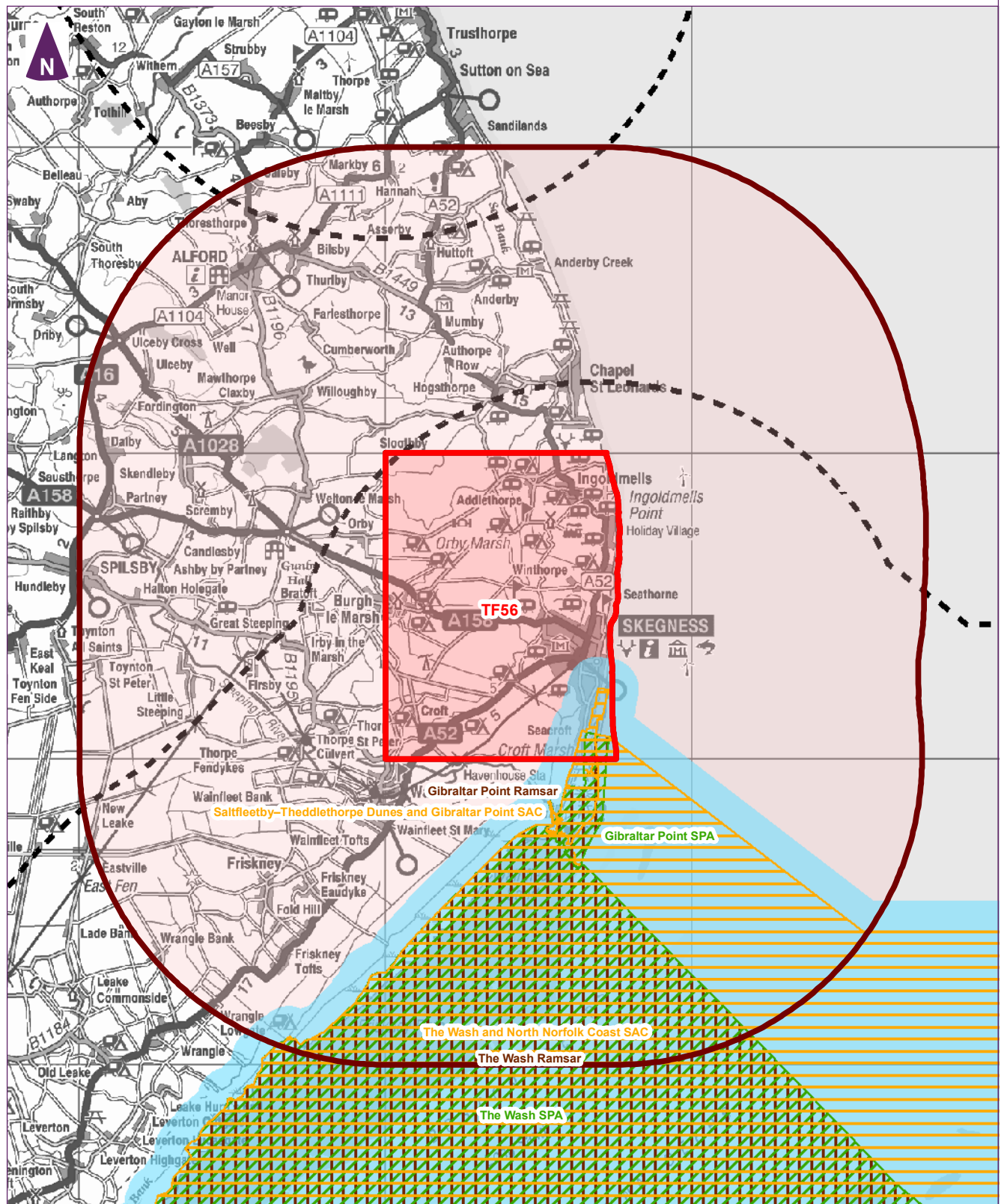


Scale at A4: 1:185,000

Habitat Regulations Assessment
(HRA) of 14th Round Onshore
Oil and Gas Licence
Applications
Department of Energy and
Climate Change



Figure 1
HRA of Licence Application Block
TF48b



Key

- Licence block boundary
- 10km potential zone of impact
- 1km buffer zone
- 10km buffer zone

- Special Area of Conservation (SAC)
- Special Protection Area (SPA)
- RAMSAR



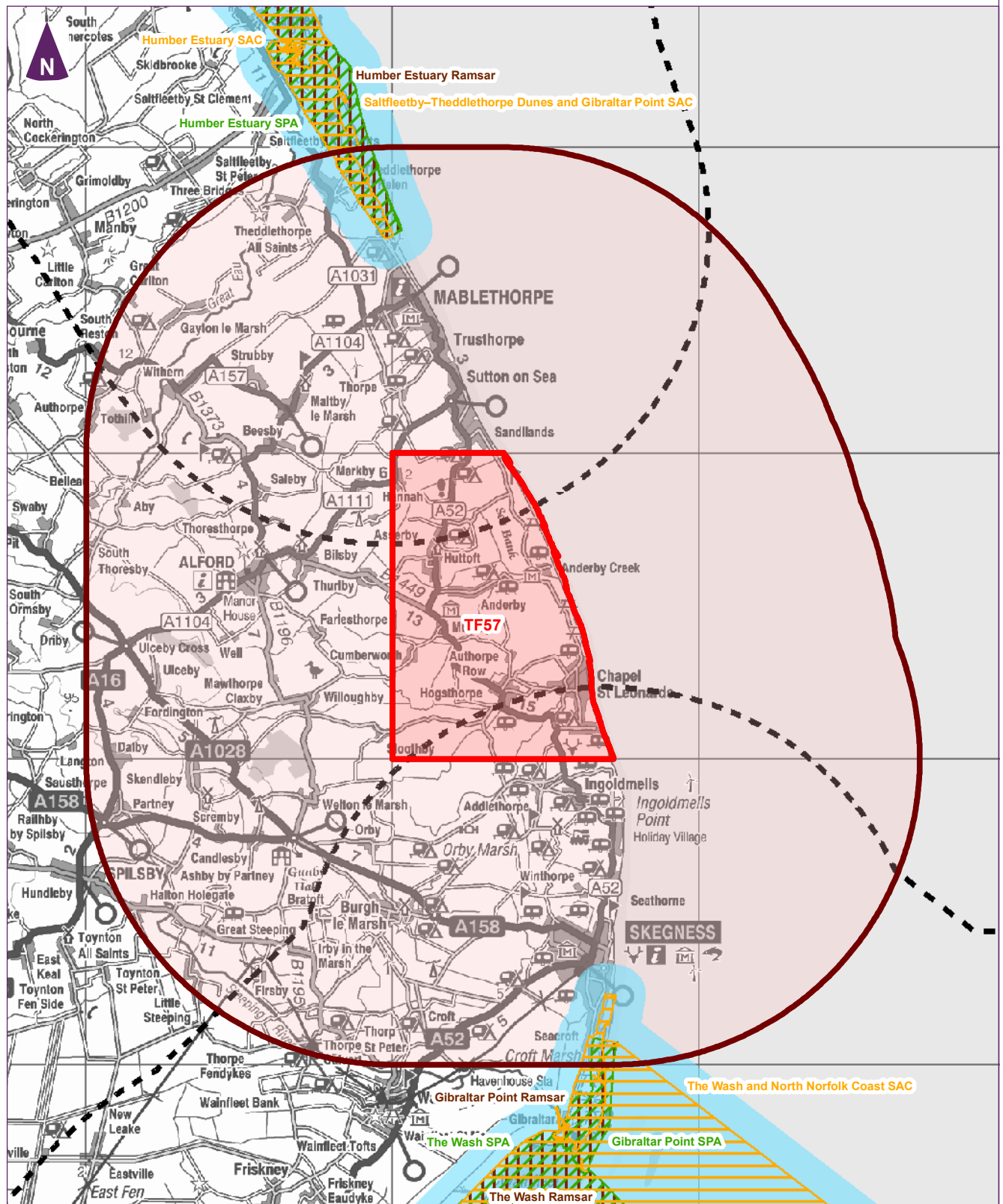
Scale at A4: 1:185,000

Habitat Regulations Assessment
(HRA) of 14th Round Onshore
Oil and Gas Licence
Applications
Department of Energy and
Climate Change










amec
foster
wheeler

Figure 1
HRA of Licence Application Block
TF56



Key

- | | | | |
|---|-------------------------------|---|------------------------------------|
|  | Licence block boundary |  | Special Area of Conservation (SAC) |
|  | 10km potential zone of impact |  | Special Protection Area (SPA) |
|  | 1km buffer zone |  | RAMSAR |
|  | 10km buffer zone | | |

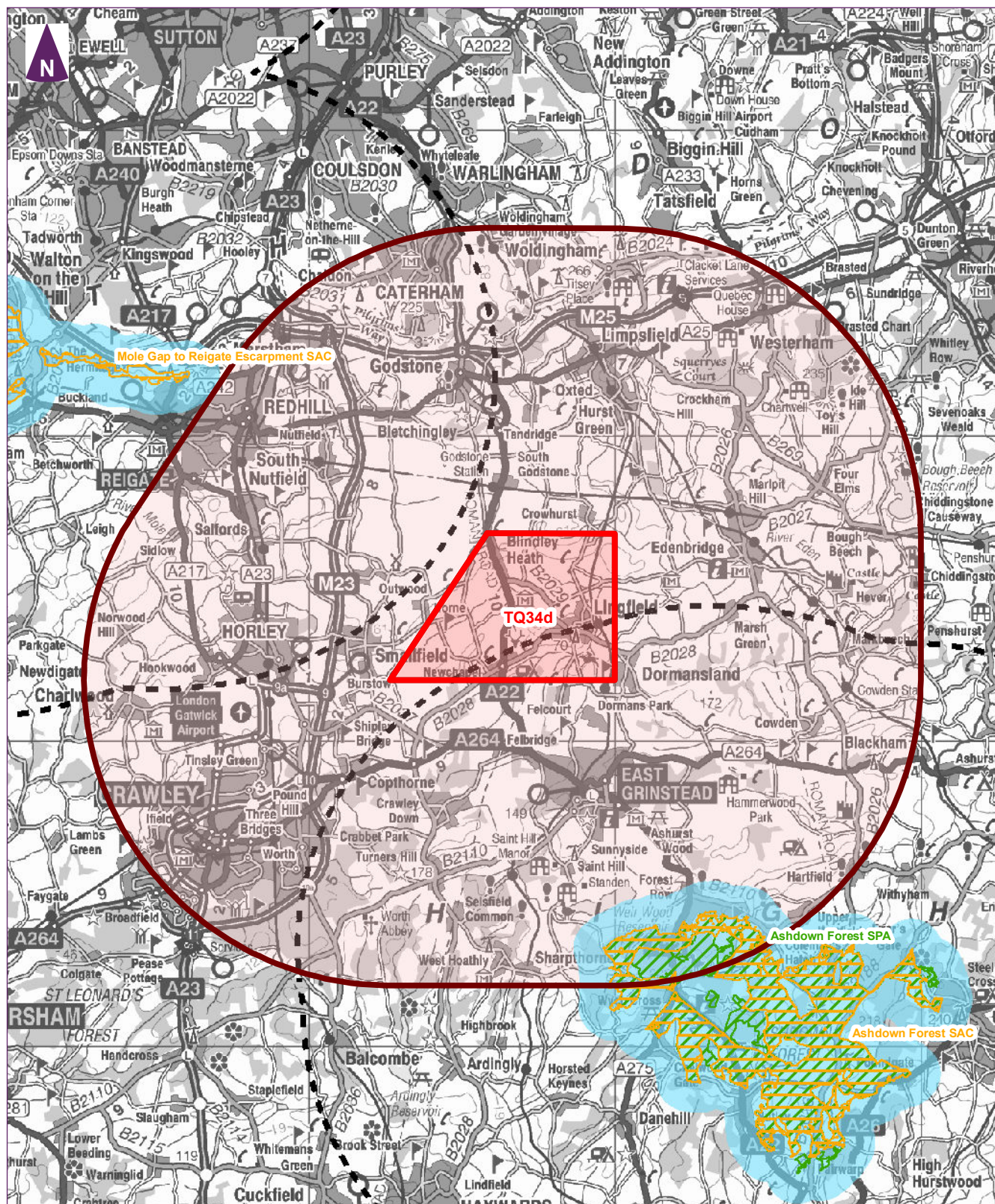


Scale at A4: 1:185,000

Habitat Regulations Assessment
(HRA) of 14th Round Onshore
Oil and Gas Licence
Applications
Department of Energy and
Climate Change



Figure 1
HRA of Licence Application Block
TF57



Key

- | | | | |
|--|-------------------------------|--|------------------------------------|
| | Licence block boundary | | Special Area of Conservation (SAC) |
| | 10km potential zone of impact | | Special Protection Area (SPA) |
| | 1km buffer zone | | |
| | 10km buffer zone | | |



Scale at A4: 1:185,000

Habitat Regulations Assessment
(HRA) of 14th Round Onshore
Oil and Gas Licence
Applications
Department of Energy and
Climate Change



Figure 1
HRA of Licence Application Block
TQ34d