

NORTH EAST LINCOLNSHIRE COUNCIL

PUBLIC PATH VARIATION ORDER

HIGHWAYS ACT 1980, SECTION 326(5)

**THE NORTH EAST LINCOLNSHIRE COUNCIL
PUBLIC BRIDLEWAY ASHBY CUM FENBY No 91(pt) (A18 BARTON STREET) PUBLIC
PATH DIVERSION ORDER 2014 (VARIATION) ORDER 2015**

This Order is made by North East Lincolnshire Council ("The Authority") under Section 326(5) of the Highways Act 1980 ("the 1980 Act").

BY THIS ORDER

1. The North East Lincolnshire Council Public Bridleway Ashby Cum Fenby No 91(pt) (A18 Barton Street) Public Path Diversion Order 2014 is hereby varied:-

(a) The map attached to the 2014 Order shall be deleted and the map attached to this Order entitled "Highways Act 1980 Public Bridleway BW91 (pt) Variation Order Plan" shall be substituted.

(b) In Part 2 of the Schedule to the 2014 Order the following shall be deleted;

"Description of new site of footpath (A-C-D)

A Public Bridleway commencing at Grid Reference 524520 400152 (Point A on the Plan) and running in a generally south easterly direction for a distance of approximately 65 metres to Grid Reference 524561 400101 (Point C on the Plan), then turning and running in a generally west north westerly direction for a distance of approximately 8 metres to its junction with the A18 (Barton Street) at Grid Reference 524555 400103 (Point D on the Plan); being a total distance of approximately 73 metres.

Width: 3 metres"

and the following shall be substituted:

"Description of new site of footpath (A-C-D)


A Public Bridleway commencing at Grid Reference 524520 400152 (Point A on the Plan) and running in a generally south easterly direction for a distance of approximately 88 metres to the base of a surfaced field access slope at Grid Reference 524579 400089 (Point C on the Plan), then turning and ascending the access slope in a generally west north westerly direction for a distance of approximately 24 metres to its junction with the A18 (Barton Street) at Grid Reference 524558 400098 (Point D on the Plan); being a total distance of approximately 112 metres.

Width: 3 metres"

2. This Order shall come into operation on the date it is confirmed and may be cited as The North East Lincolnshire Council Public Bridleway Ashby Cum Fenby No 91(pt) (A18 Barton Street) Public Path Diversion Order 2014 (Variation) Order 2015.

THE COMMON SEAL of the Borough)
Of North East Lincolnshire Council was)
hereunto affixed this 22nd day)
of May 2015)
in the presence of)



X  X

.....
an Authorised Officer




No. in Seal Register: 6303.....

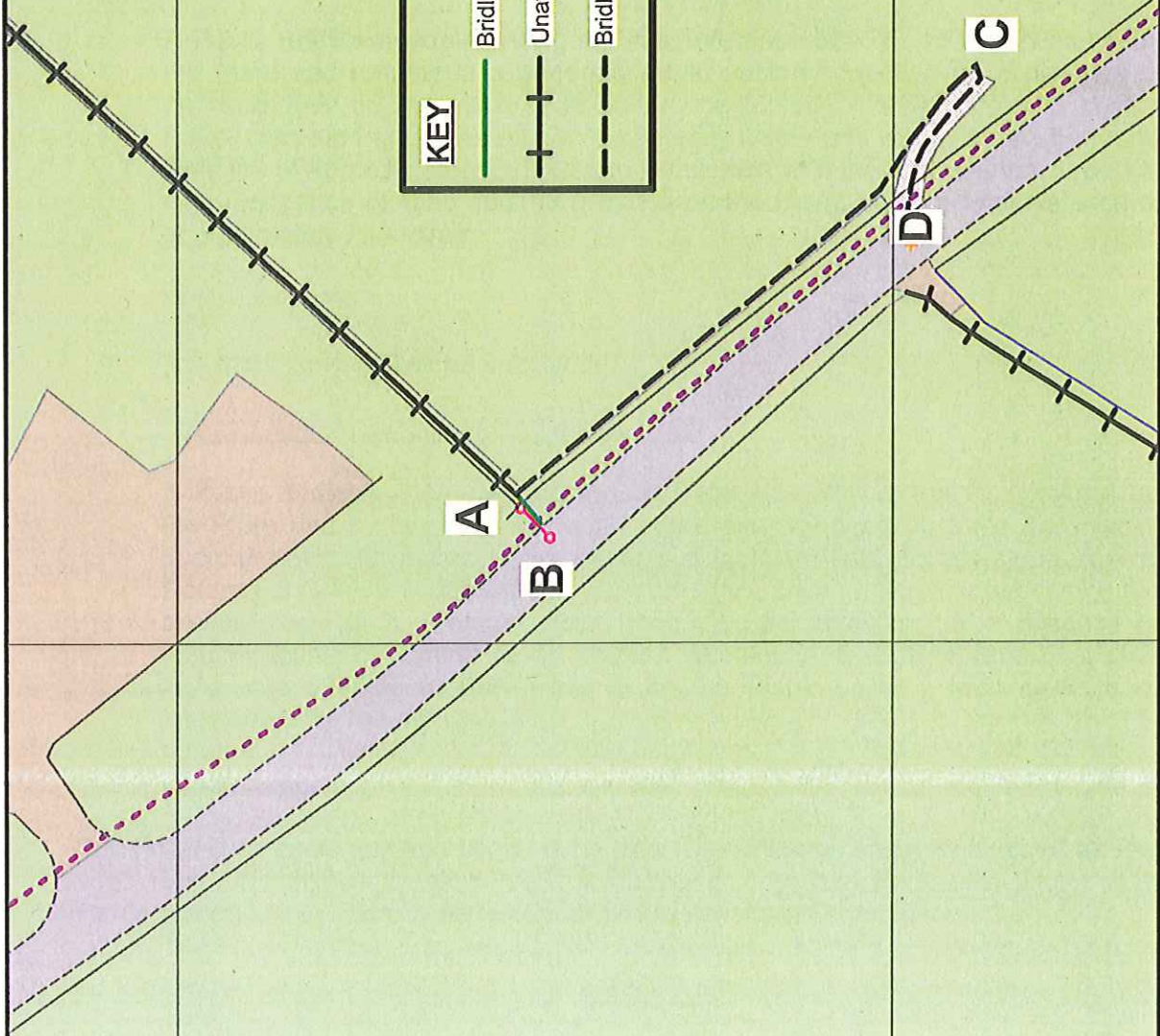
HIGHWAYS ACT 1980 PUBLIC BRIDLEWAY A161 BY CUM FENBY 91(P.T) VARIATION ORDER PLAN 2015



MAP NOT TO ORIGINAL SCALE

KEY

-  Bridleway to be extinguished
-  Unaffected Bridleway
-  Bridleway to be created



Details
Plotting in MapInfo made easier

Drawn By	Scale	Date	Rev No.
	1:1000	06/05/2015	
File / Pathname / Project / Drawing No.			

This product includes mapping data licensed from Ordnance Survey with the permission of the Controller of HMSO.
© Crown copyright 2014.
All rights reserved. Licence number 100020759

North East Lincolnshire Council
Civic Offices
Knoll Street
Cleethorpes, DN35 8LN

