

NATIONAL PARKS AND ACCESS TO THE COUNTRYSIDE ACT 1949

WILDLIFE AND COUNTRYSIDE ACT 1981

HARTLAND MOOR NATIONAL NATURE RESERVE

NO 5 DECLARATION 2015

The land shown un-hatched and shaded yellow on the attached map A has already been declared a National Nature Reserve in the Hartland Moor National Nature Reserve No. 1 Declaration 1954, No. 2 Declaration 1958, No. 3 Declaration 1968 and No. 4 Declaration 1985.

In pursuance of section 19(3) of the National Parks and Access to the Countryside Act 1949 and all other powers enabling them in that behalf, Natural England hereby declare that the land having a total area of 171.66 hectares or thereabouts situated in the Parishes of Arne and Corfe Castle in the County of Dorset and shown crosshatched black on the attached map B (which land was included in the Hartland Moor National Nature Reserve No. 3 Declaration made by the Nature Conservancy on the 12th day of March 1968) has ceased to be held and managed by Natural England as a nature reserve.

And in pursuance of section 35(1) of the Wildlife and Countryside Act 1981 and all other powers enabling them in that behalf, Natural England hereby declare the land having a total area of 171.66 hectares or thereabouts, situated in the Parishes of Arne and Corfe Castle in the County of Dorset and shown single hatched and shaded yellow on the attached map C is held by the National Trust, a body approved by Natural England and is being managed as a nature reserve and declare the said land a National Nature Reserve.

Natural England is satisfied that the said land is of national importance.

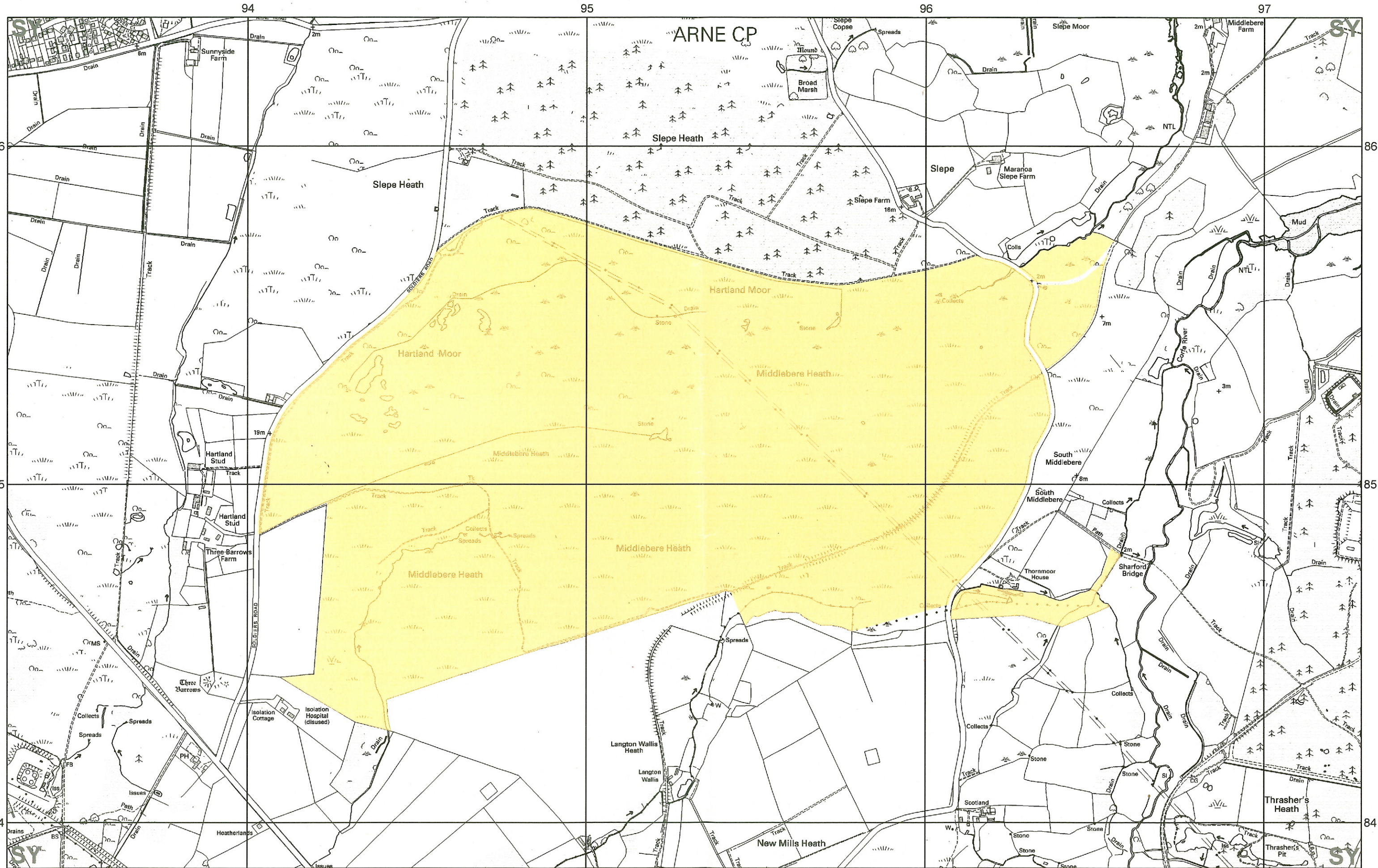
This Declaration may be referred to as the Hartland Moor National Nature Reserve No. 5 Declaration 2015.

The Common Seal of Natural England affixed to this Deed is authenticated by:-


J. A. Hunt
.....
Authorised Member/Officer of Natural England



this *24* day of *November* 2015



National Nature Reserve
Hartland Moor
 Dorset
 Declaration Number 5 - Map A
 November 2015

 Area of NNR already declared
 245.18 Hectares

Theme ID: 1006071
 Grid Ref: SY948853
 Version: 20151106
 Plotted: 06/11/2015

Scale 1:10,000 at A3
 Map 1 of 1

0 200 400 600m
 0 500 1000 1500ft

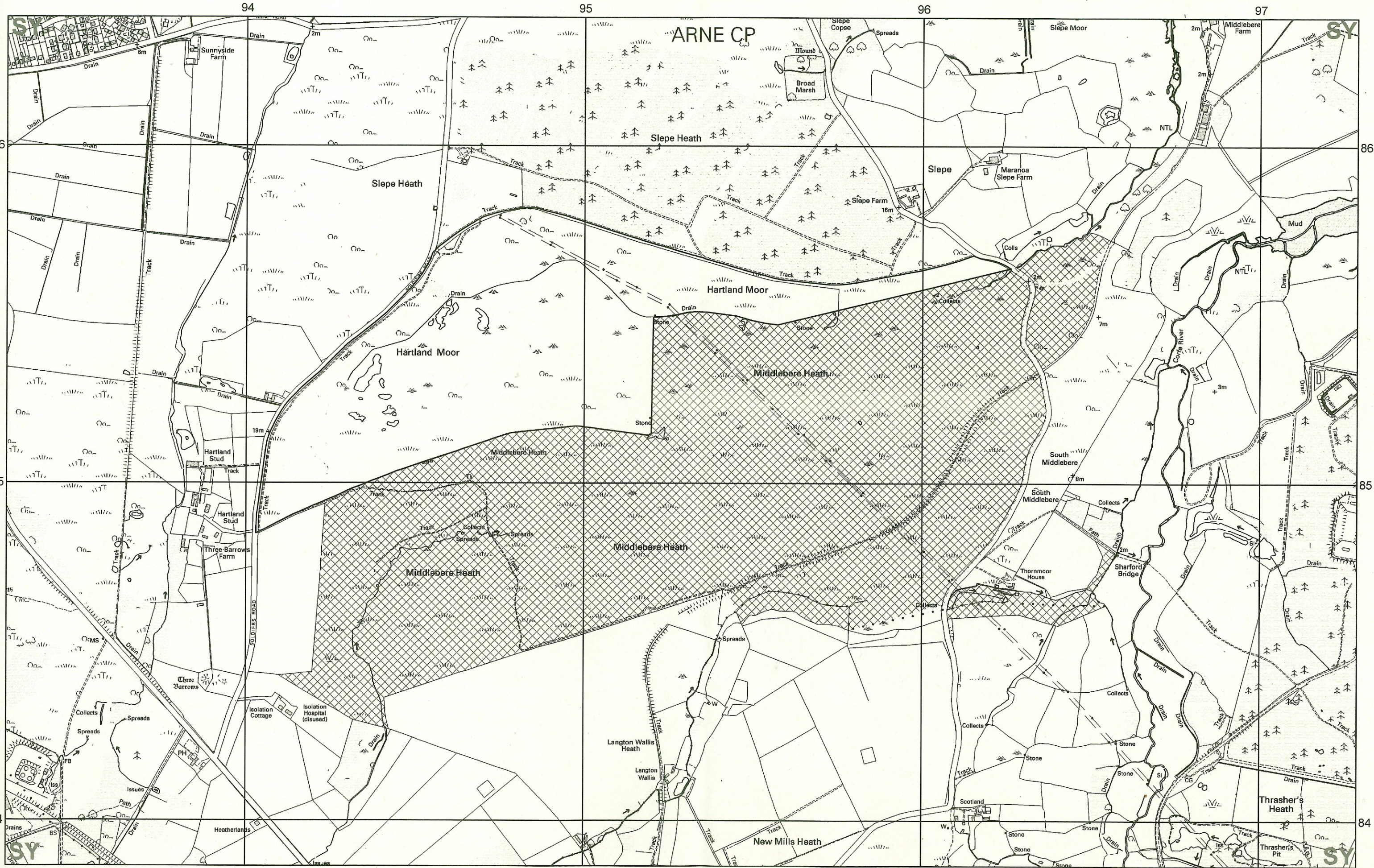
Grid North

Note:
 The boundary shown is derived from large scale Ordnance Survey Mastermap,
 and may not match the background detail on this map. Definitive larger scale maps are available on request.


Reproduced by permission of Ordnance Survey on behalf of HMSO.
 © Crown copyright and database right 2015.
 All rights reserved. Ordnance Survey Licence number 100022021.
 © Natural England 2015



J. A. Hunt
 Authorised signatory for and on
 behalf of Natural England



National Nature Reserve
Hartland Moor
 Dorset
 Declaration Number 5 - Map B
 November 2015

 Area of NNR de-declared
 171.66 Hectares

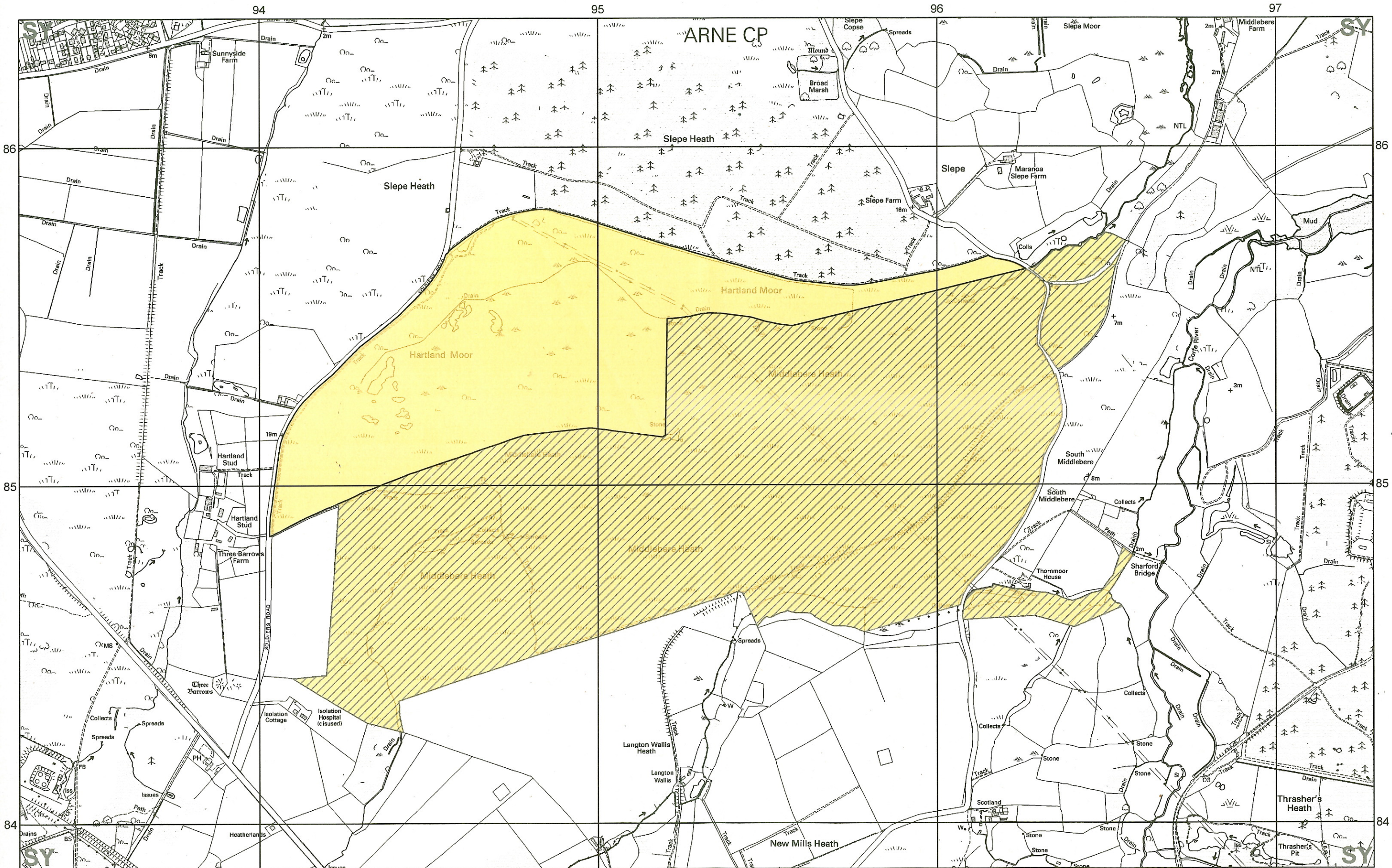
Note:
 The boundary shown is derived from large scale Ordnance Survey Mastermap,
 and may not match the background detail on this map. Definitive larger scale maps are available on request.

Theme ID: 1006071
 Grid Ref: SY948853
 Version: 20151106
 Plotted: 06/11/2015
 Scale 1:10,000 at A3
 Map 1 of 1

Reproduced by permission of Ordnance Survey on behalf of HMSO.
 © Crown copyright and database right 2015.
 All rights reserved. Ordnance Survey Licence number 100022021.
 © Natural England 2015



J. A. Hunt
 Authorised signatory for and on
 behalf of Natural England



National Nature Reserve
Hartland Moor
 Dorset
 Declaration Number 5 - Map C
 November 2015

- Already declared
73.52 Hectares
- Area of NNR re-declared
171.66 Hectares

Note:
 The boundary shown is derived from large scale Ordnance Survey Mastermap,
 and may not match the background detail on this map. Definitive larger scale maps are available on request.

Theme ID: 1006071
 Grid Ref.: SY948853
 Version: 20151106
 Plotted: 06/11/2015

Scale 1:10,000 at A3
 Map 1 of 1

Grid North

Reproduced by permission of Ordnance Survey on behalf of HMSO.
 © Crown copyright and database right 2015.
 All rights reserved. Ordnance Survey Licence number 100022021.
 © Natural England 2015



J. A. Hunt
 Authorised signatory for and on
 behalf of Natural England