

NATIONAL PARKS AND ACCESS TO THE COUNTRYSIDE ACT 1949

WILDLIFE AND COUNTRYSIDE ACT 1981

SHERWOOD FOREST NATIONAL NATURE RESERVE

NO 3 DECLARATION 2016

The land shown un-hatched and shaded yellow on the attached map A has already been declared a National Nature Reserve in the Sherwood Forest National Nature Reserve No.1 Declaration 2002, and No. 2 Declaration 2007.

In accordance with section 19(3) of the National Parks and Access to the Countryside Act 1949 (as amended), and all other powers enabling them in that behalf, Natural England hereby declares that the land having a total area of 199.91 hectares or thereabouts, situated in the parish of Perlethorpe cum Budby in the county of Nottinghamshire and shown cross hatched and un-shaded on the attached map B (which land was included in the Sherwood Forest National Nature Reserve No. 2 Declaration made by Natural England on the 21st day of March 2007) is no longer the subject of a nature reserve agreement.

Furthermore, the land having a total area of 200.14 hectares or thereabouts, situated in the parish of Perlethorpe cum Budby in the county of Nottinghamshire and shown single hatched and shaded yellow on the attached map C is held by the Royal Society for the Protection of Birds, a body approved by Natural England, and is being managed as a nature reserve.

Natural England is satisfied that the said land is of national importance.

In pursuance of section 35(1) of the Wildlife and Countryside Act 1981 and all other powers enabling them in that behalf, Natural England hereby declares the land referred to herein and more particularly shown on map C attached hereto, a National Nature Reserve.

This Declaration may be referred to as the Sherwood Forest National Nature Reserve No. 3 Declaration 2016.

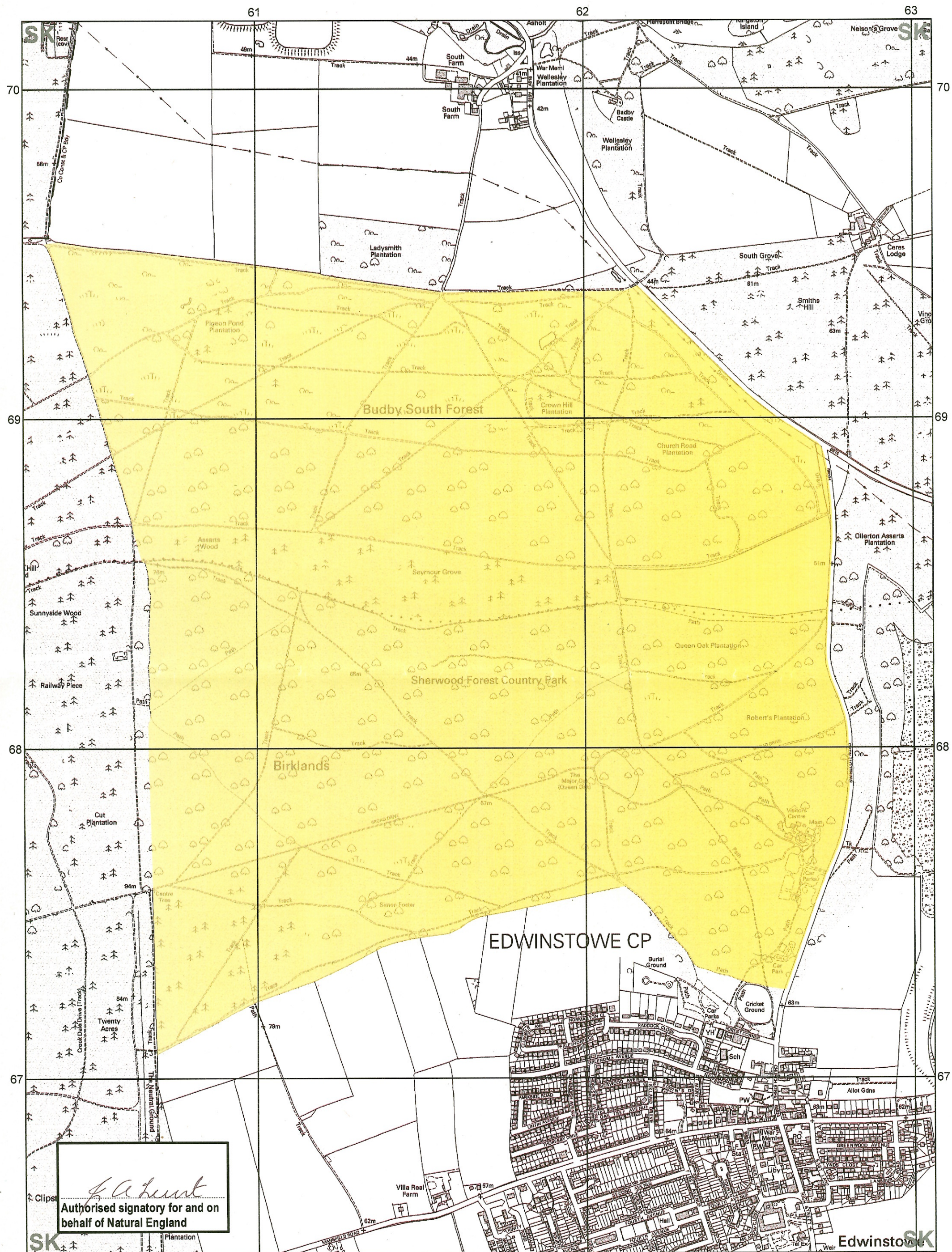
The Common Seal of Natural England affixed to this Deed is authenticated by:-

J. A. Hunt

Authorised Member/Officer of Natural England

this *1st* day of *August* 2016





National Nature Reserve
Sherwood Forest
 Nottinghamshire
 Declaration Number 3 2016 - Map A

Area of NNR already declared
 424.51 Hectares

Theme ID: 1009488
 Grid Ref: SK816679
 Version: 20160827
 Plotted: 28/07/2016

Scale 1:10,000 at A3
 Map 1 of 1

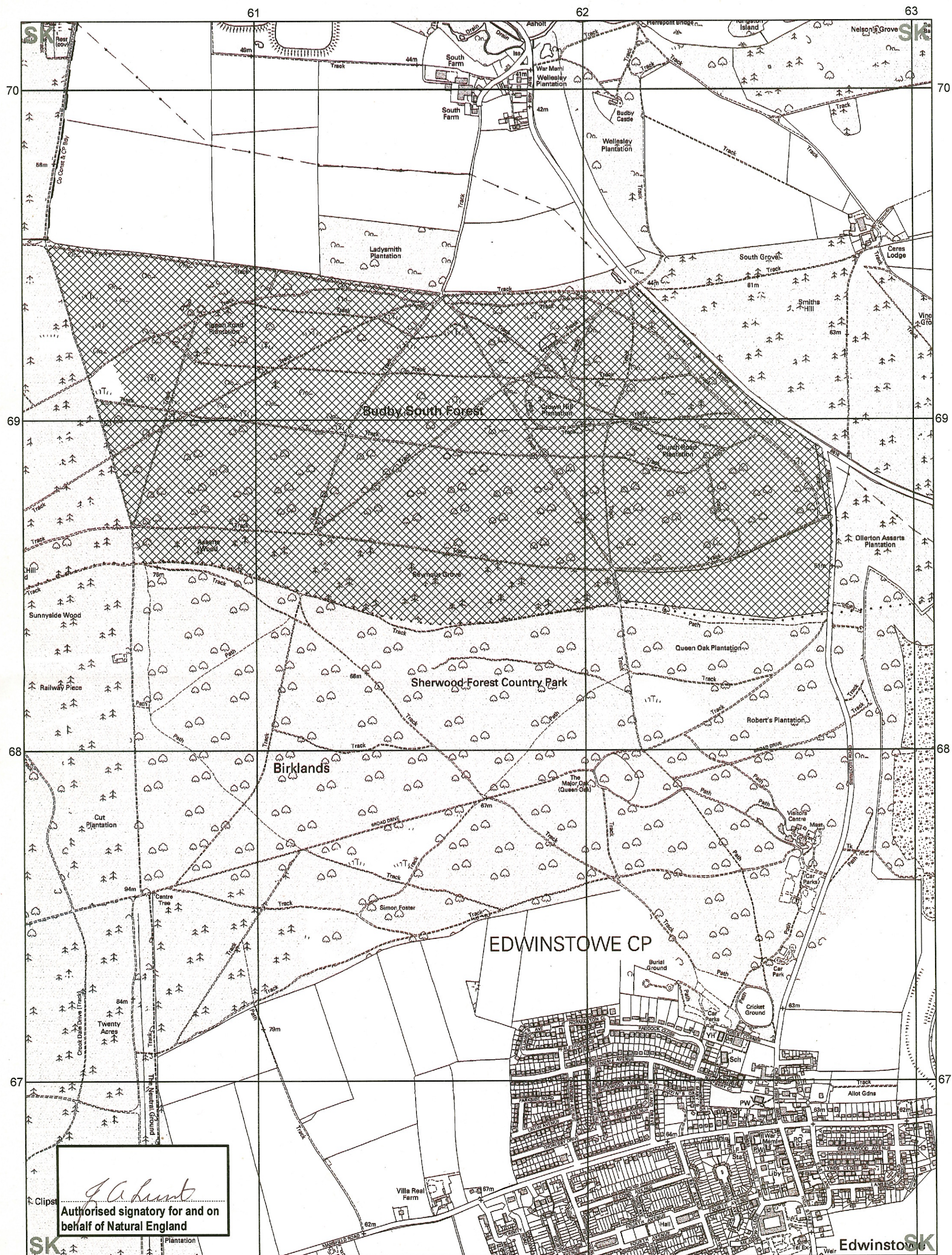
0 200 400 600m
 0 500 1000 1500ft

Grid North


Note:
 The boundary shown is derived from large scale Ordnance Survey Mastermap, and may not match the background detail on this map. Definitive larger scale maps are available on request.

Reproduced by permission of Ordnance Survey on behalf of HMSO.
 © Crown copyright and database right 2016.
 All rights reserved. Ordnance Survey Licence number 100022021.
 © Natural England 2016





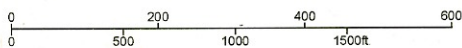
National Nature Reserve
Sherwood Forest
 Nottinghamshire
 Declaration Number 3 2016 - Map B

 Area of NNR de-declared
 199.91 Hectares

Theme ID: 1009488
 Grid Ref: SK816679
 Version: 20160827
 Plotted: 28/07/2016

Scale 1:10,000 at A3

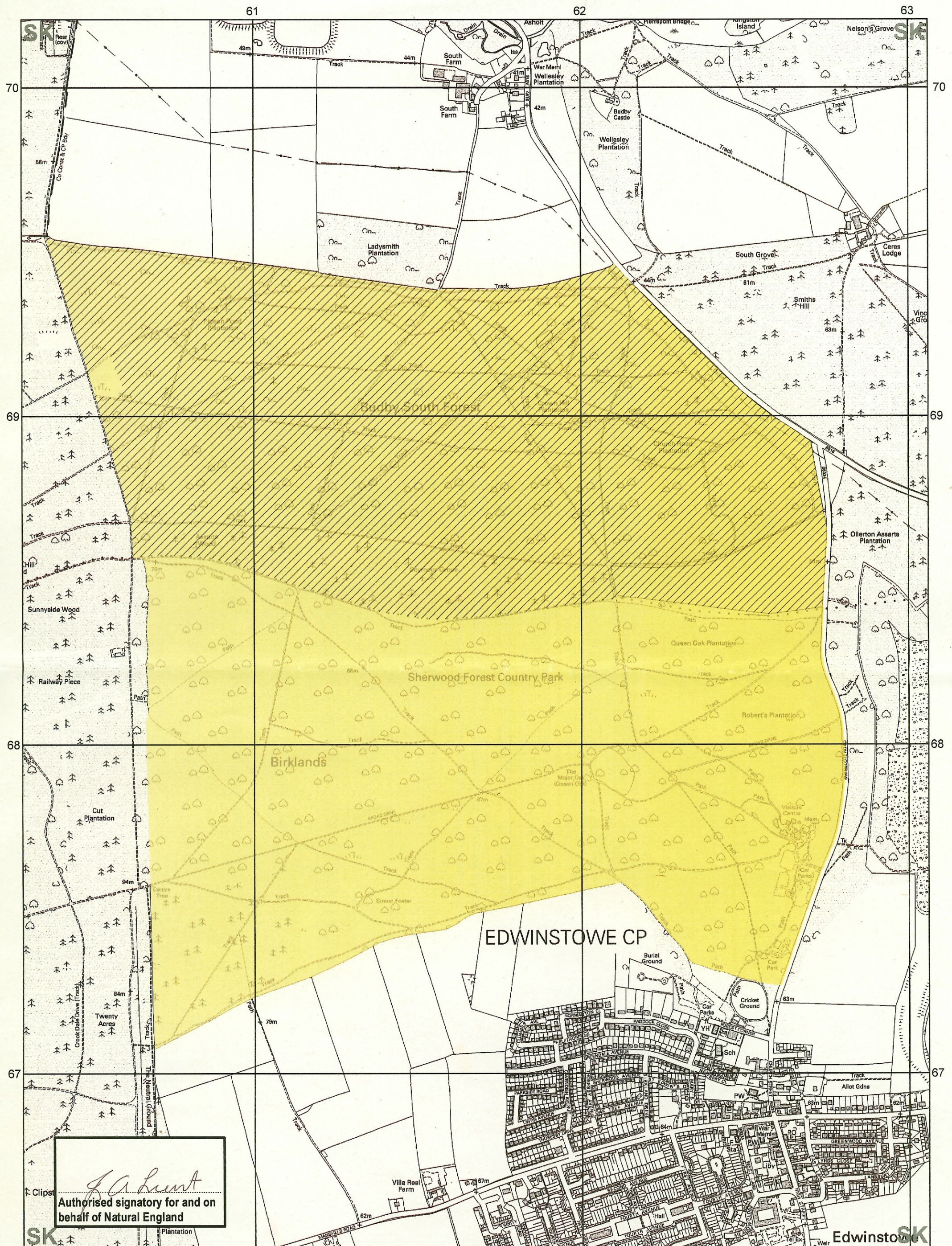
Map 1 of 1



Note:
 The boundary shown is derived from large scale Ordnance Survey Mastermap,
 and may not match the background detail on this map. Definitive larger scale maps are available on request.

Reproduced by permission of Ordnance Survey on behalf of HMSO.
 © Crown copyright and database right 2016.
 All rights reserved. Ordnance Survey Licence number 100022021.
 © Natural England 2016





J.A. Hunt
 Authorised signatory for and on behalf of Natural England

National Nature Reserve
Sherwood Forest
 Nottinghamshire
 Declaration Number 3 2016 - Map C

- Already declared
224.61 Hectares
- Area of NNR re-declared
200.14 Hectares

Theme ID: 1009468
 Grid Ref: SK616679
 Version: 20160627
 Plotted: 28/07/2016

Scale 1:10,000 at A3
 Map 1 of 1

0 200 400 600m
 0 500 1000 1500ft

Grid North

Note:
 The boundary shown is derived from large scale Ordnance Survey Mastermap, and may not match the background detail on this map. Definitive larger scale maps are available on request.

Reproduced by permission of Ordnance Survey on behalf of HMSO.
 © Crown copyright and database right 2016.
 All rights reserved. Ordnance Survey Licence number 100022021.
 © Natural England 2016

