

**Department for Environment, Food and Rural Affairs**

## **Runswick Bay MCZ**

### **Feature Maps**

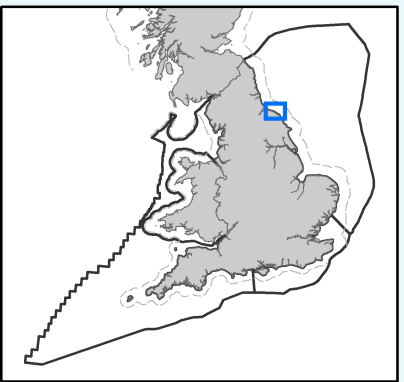
**17 January 2016**

The following maps show where the features protected by this Marine Conservation Zone (MCZ) are located.

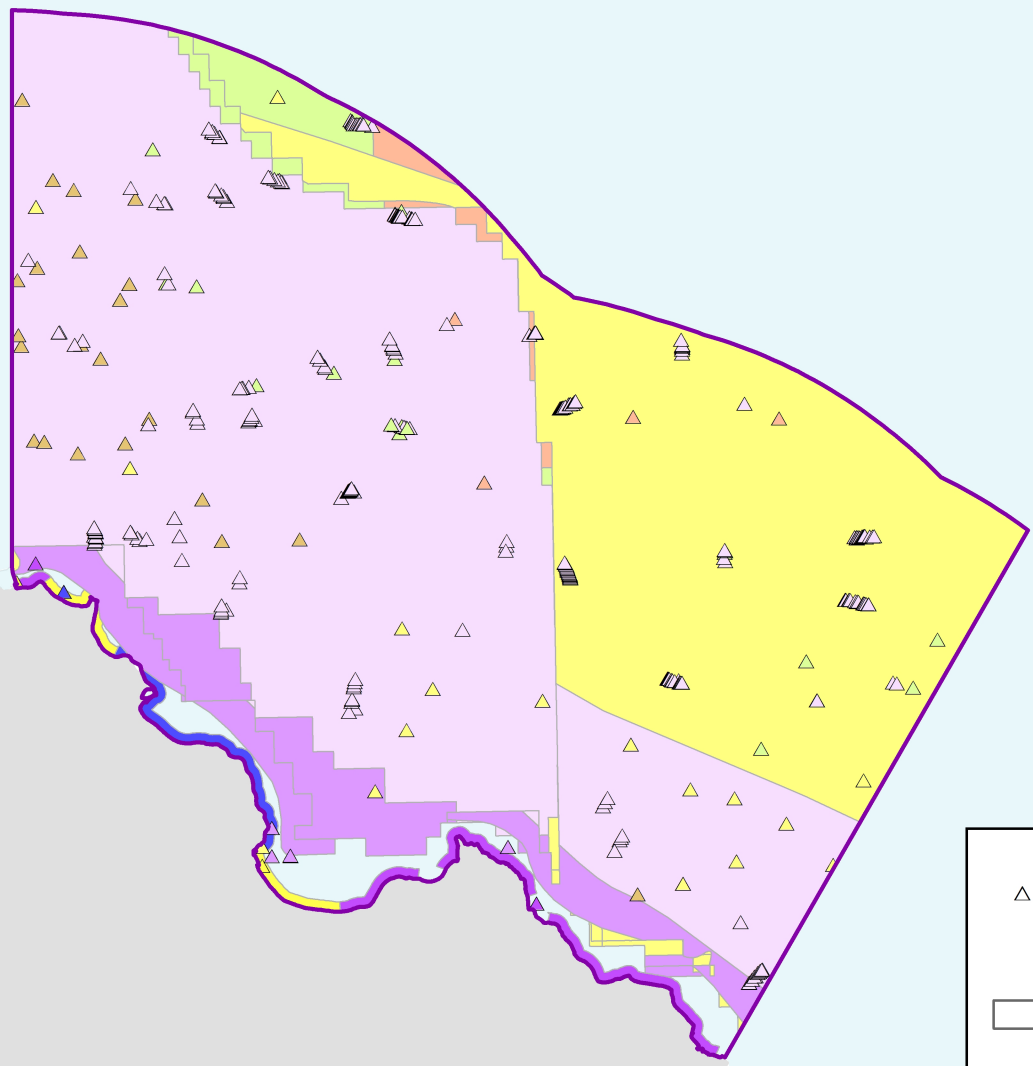
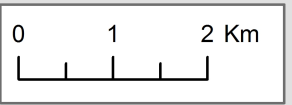
There are two separate maps, to make it easier to see the locations of features. One map shows the broad-scale habitats, and the second shows features of conservation importance. Broad scale habitats represents habitats, and associated species that live on and in the habitat. Features of conservation importance are specific habitats and species that are known to be rare, threatened or declining in our seas.

A range of different types of surveys have been used to create these maps. More detailed information on the techniques used and the features themselves can be found here: <http://nepubprod.appspot.com/publication/4594304593952768>

475000.000000 480000.000000 485000.000000 490000.000000 495000.000000



525000.000000  
520000.000000  
515000.000000



△ Groundtruthing sampling points, such as diver survey, grab sampling, drop down video, walk over survey or core sampling

□ Shaded areas represent habitats mapped according to data originating from surveys and mathematical models

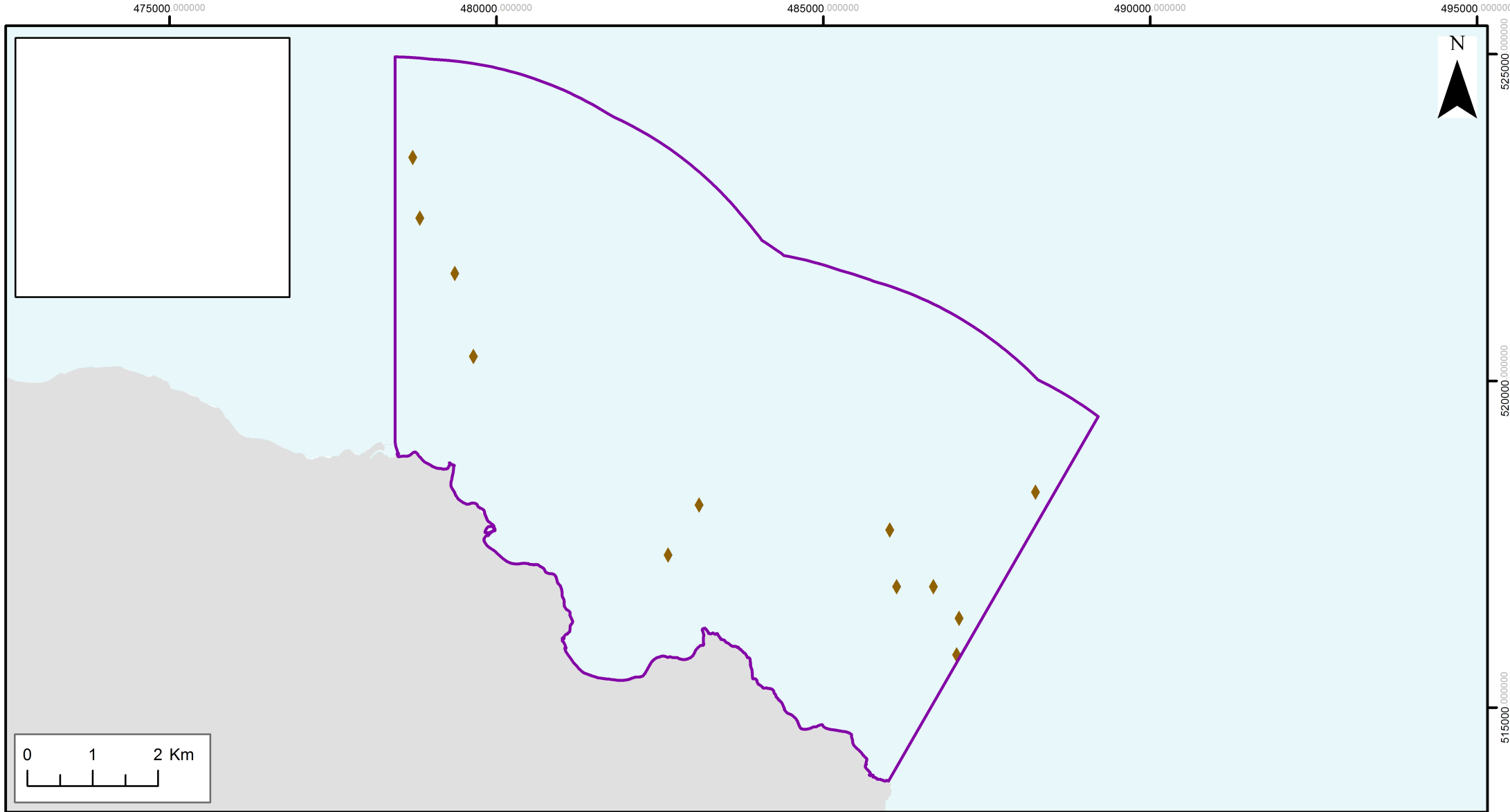
**Runswick Bay MCZ  
Broad Scale Habitats**

- Marine Conservation Zone
- Regional MCZ Project Area
- 12nM Territorial Seas Limit
- Sea
- Land

**Features designated in 2016**

- |   |   |
|---|---|
| High energy intertidal rock (A1.1)        | Moderate energy circalittoral rock (A4.2) |
| Moderate energy intertidal rock (A1.2)    | Subtidal coarse sediment (A5.1)           |
| Low energy intertidal rock (A1.3)         | Subtidal sand (A5.2)                      |
| Intertidal sand and muddy sand (A2.2)     | Subtidal mud (A5.3)                       |
| Moderate energy infralittoral rock (A3.2) | Subtidal mixed sediments (A5.4)           |

Contains information from the Ordnance Survey  
© Crown Copyright and database right 2015.  
Ordnance Survey 100022021. UKHO Data  
© British Crown Copyright. All rights reserved.  
Permission Number Defra012015.001. This  
product has been derived in part from material  
obtained from the UK Hydrographic Office with  
the permission of the Controller of Her Majesty's  
Stationery Office and UK Hydrographic Office  
(www.ukho.gov.uk). Map produced by  
Natural England 2015.  
Reference: Theme ID: 1477585  
Map Projection: British National Grid



**Runswick Bay MCZ**  
**Features of Conservation Importance**

- Marine Conservation Zone
- Regional MCZ Project Area
- 12nM Territorial Seas Limit
- Sea
- Land

**Features designated in 2016**

- Ocean quahog (*Arctica islandica*)

Contains information from the Ordnance Survey  
 © Crown Copyright and database right 2015.  
 Ordnance Survey 100022021. UKHO Data  
 © British Crown Copyright. All rights reserved.  
 Permission Number Defra012015.001. This  
 product has been derived in part from material  
 obtained from the UK Hydrographic Office with  
 the permission of the Controller of Her Majesty's  
 Stationery Office and UK Hydrographic Office  
 (www.ukho.gov.uk). Map produced by  
 Natural England 2015.  
 Reference: Theme ID: 1477585  
 Map Projection: British National Grid



© Crown copyright 2016

You may re-use this information (excluding logos) free of charge in any format or medium, under the terms of the Open Government Licence v.3. To view this licence visit [www.nationalarchives.gov.uk/doc/open-government-licence/version/3/](http://www.nationalarchives.gov.uk/doc/open-government-licence/version/3/) or email [PSI@nationalarchives.gsi.gov.uk](mailto:PSI@nationalarchives.gsi.gov.uk)

This publication is available at [www.gov.uk/government/publications](http://www.gov.uk/government/publications)

Any enquiries regarding this publication should be sent to us at

[mcz@defra.gsi.gov.uk](mailto:mcz@defra.gsi.gov.uk)

PB 14394