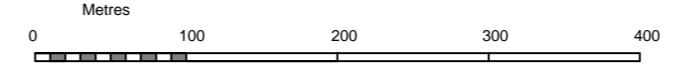




Layout Plan
Scale 1:5000



Based upon Ordnance Survey Map with the sanction of the Controller of H.M. Stationery Office



LEGEND

Denotes maintained Channels

Summary Description of Proposed Works

PHASE 3
Deepening of existing conventional quays by modifying line and level of 'Ballast' and 'Bulwark' quays together with reclamation of circa 2,600m² to 'Little Channel' to provide a total of 360 linear metres of berthing face dredged to 7.5mBCD

Setting Out Points

A1	50 42.687N, 001 59.290W
B1	50 42.670N, 001 59.225W
C1	50 42.628N, 001 59.186W
C2	50 42.524N, 001 59.162W
C3	50 42.520N, 001 59.203W
C4	50 42.540N, 001 59.204W

NOTES
1. Building and land uses shown are indicative only.

THE POOLE HARBOUR (WORKS) REVISION ORDER 2015

PLANS AND SECTIONS REFERRED TO IN THE POOLE HARBOUR (WORKS) REVISION ORDER 2015

I HEREBY CERTIFY THAT THESE ARE THE DEPOSITED PLANS AND SECTIONS REFERRED TO IN ARTICLES 3 AND 4 OF THE POOLE HARBOUR (WORKS) REVISION ORDER 2015

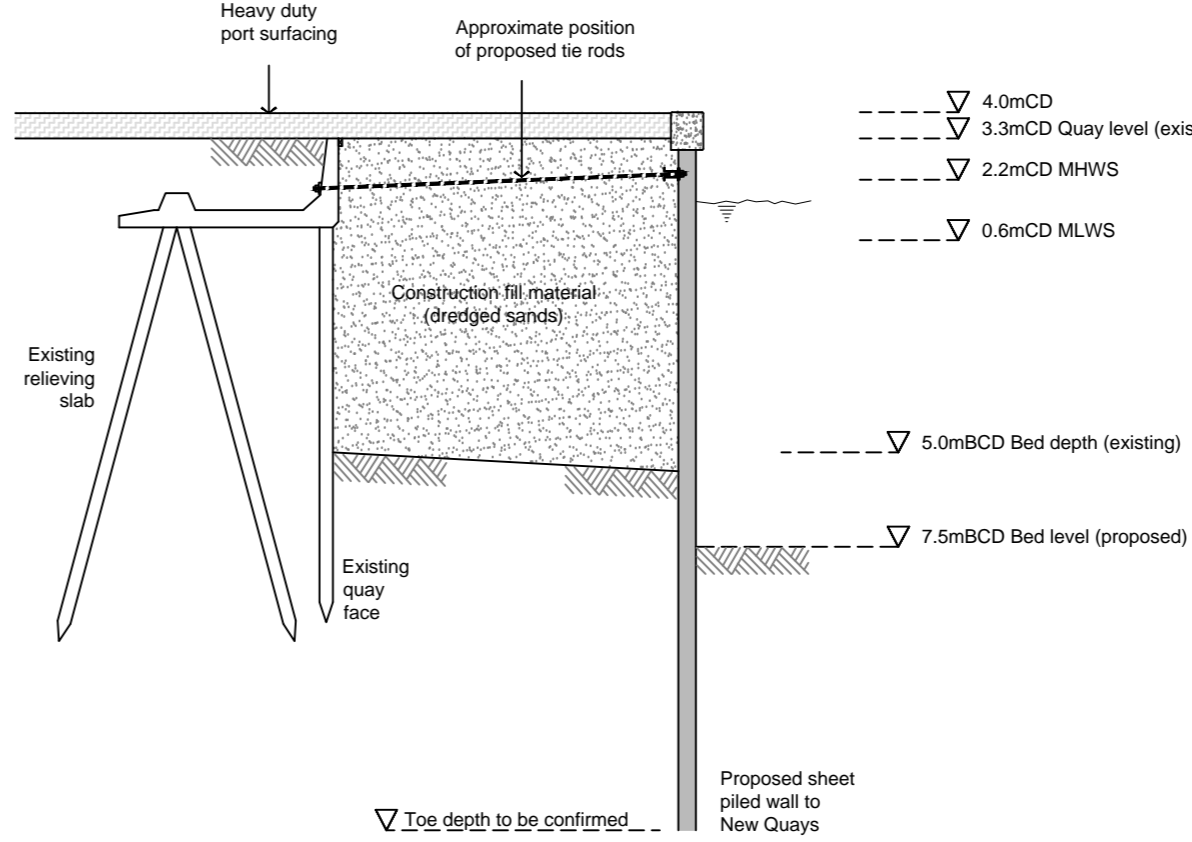
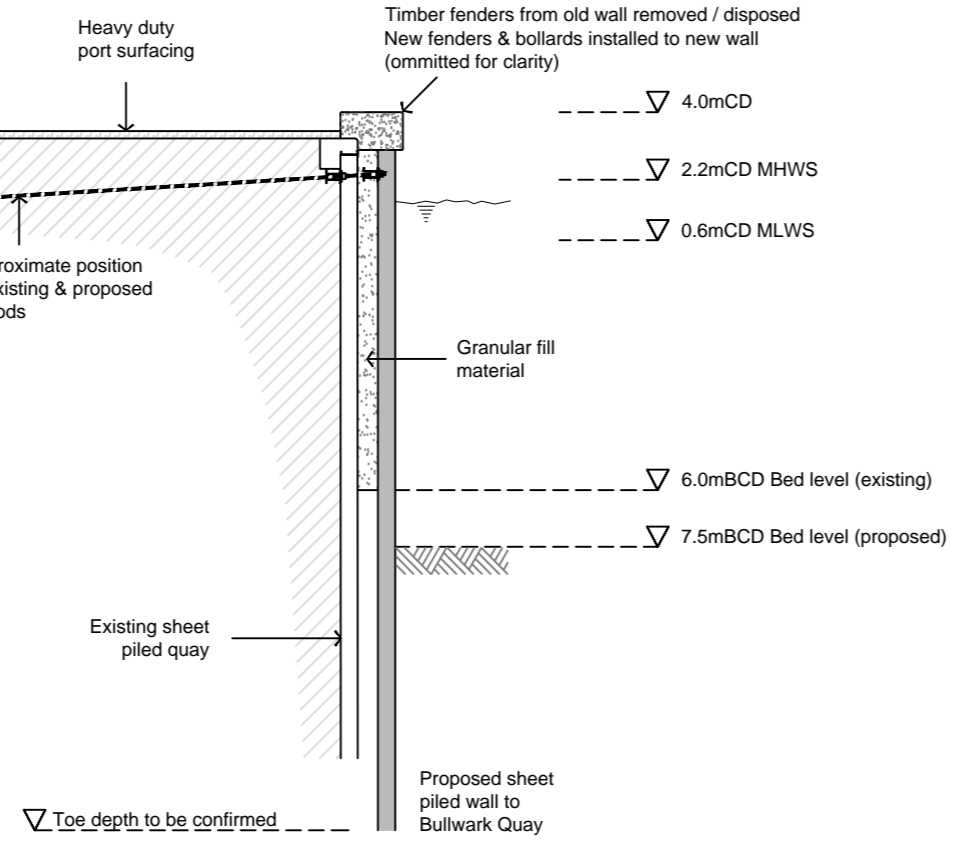
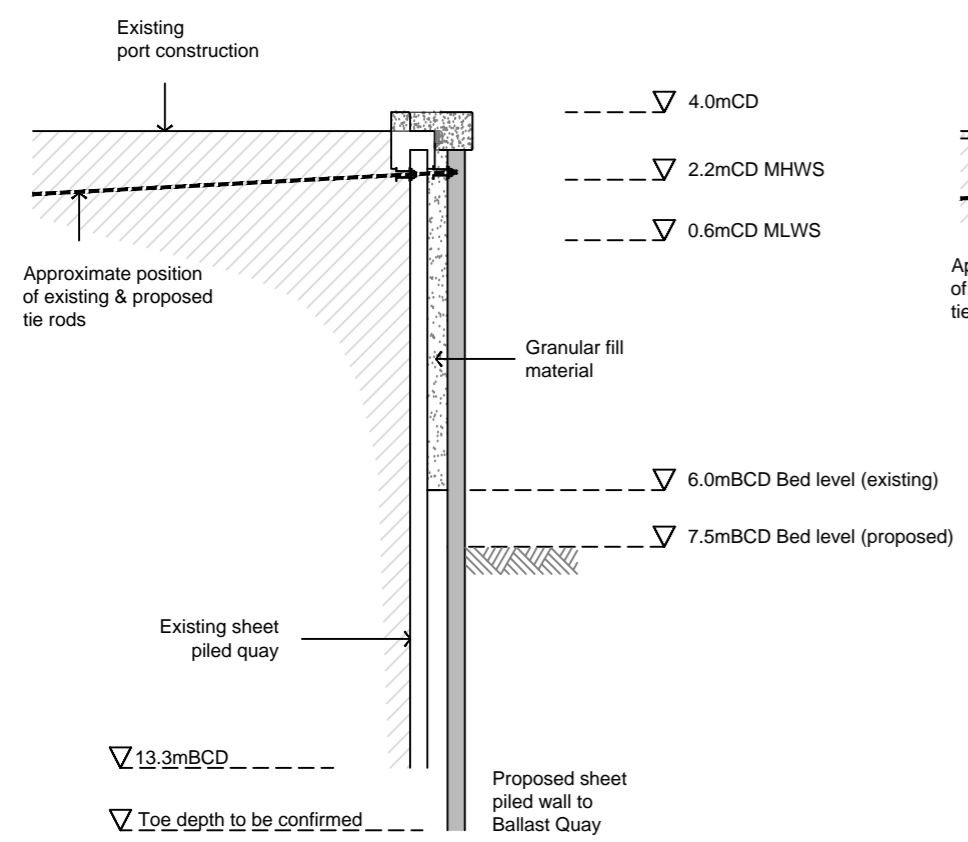
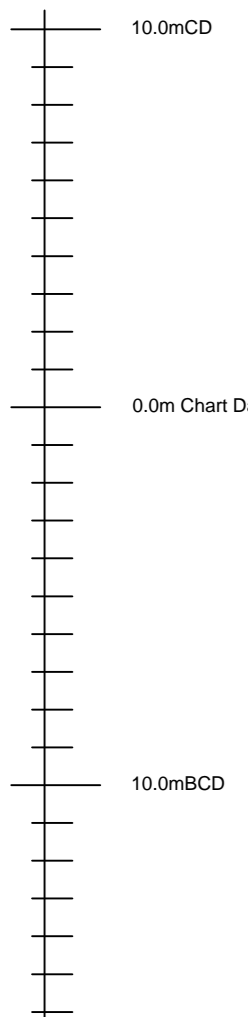
DATE..... SIGNED.....

CHIEF EXECUTIVE OF THE MARINE MANAGEMENT ORGANISATION

Section 1-1
Scale 1:200

Section 2-2
Scale 1:200

Section 3-3
Scale 1:200



revision	amendment	date
----------	-----------	------

POOLE HARBOUR COMMISSIONERS

The Poole Harbour (Works)
Revision Order 2015
PHASE 3 WORKS

drawn	pba
date	20.01.2014
scale	as stated @ A2

Andy Ramsbottom MSc CEng MICE
Harbour Engineer
Harbour Office, 20 New Quay Road
Hamworthy, Poole, Dorset. BH15 4AF

drawing no.	HRO3	revision
-------------	------	----------