

In Parliament - Session 2015-16

High Speed Rail (London - West Midlands) Additional Provision 2 | July 2015

EXPLANATORY INFORMATION

**Secretary of State
for Transport**
Department for Transport
Great Minster House
33 Horseferry Road
London SW1P 4DR

HS2 Ltd
One Canada Square
London
E14 5AB

High Speed Rail (London – West Midlands) Additional Provision 2

Explanatory Information

July 2015

Note

This document outlines the amendments proposed in Additional Provision 2 (AP2). The definitive version of the proposed amendments is contained within the documentation that forms part of AP2. If there is any discrepancy between the information contained within this document and that contained within the documentation forming part of AP2, the information contained within the AP2 documentation is definitive.

Contents

	Page No.
Explanatory Note	ii
Amendments by Constituency	
Kensington	1
Hammersmith	2 – 4
Ealing Central and Acton	3 – 6
Brent Central	7
Ealing North	8 – 9
Ruislip, Northwood and Pinner	10 – 13
Beaconsfield	13, 121
South West Hertfordshire	14
Chesham and Amersham	15 – 18
Aylesbury	19 – 23
Buckingham	23 – 38, 42
Banbury	35, 36, 39 – 41
South Northamptonshire	43 – 57
Kenilworth and Southam	54, 58 - 67
Meriden	67 – 72, 104 – 112
North Warwickshire	73 – 89, 93
Tamworth	90 – 96
Lichfield	96 – 103
Sutton Coldfield	113
Birmingham, Hodge Hill	114 – 117
Birmingham, Ladywood	118 – 120
Slough	121
Stafford	122 – 124
Appendices	125
Appendix A	127
Appendix B	133
Appendix C	143

Explanatory Note

This document contains details of the amendments that comprise Additional Provision (July 2015) and require additional powers under the Bill. Each page makes reference to a specific amendment and contains the following:

1. Constituency
2. AP ES reference no.
This is the number that has been used in the Environmental Statement (ES). A number of the amendments contained within this document have been grouped together in the ES due to geographical location. The ES may indicate a higher number of changes than referred to in this document. This is due to the fact that some of the changes form part of the Supplementary Environmental Statement and therefore do not require additional powers under the Bill.
3. Location and associated map
This describes the general location of each change, including details of the Local Authority and/or Parish affected.
4. Description of the amendment
Provides details as to what the additional powers are required for.
5. The reason for the amendment
This is categorised as either an improvement to the design by the promoter or in response to a landowner or petitioner request.
6. The number of affected landowners
This provides the number of landowners already affected by the Bill and those newly affected as a result of the amendment. Affected land means land where a new interest in the land is being acquired; it does not relate to changed environmental impacts.
7. Parliamentary plan
Shows an extract of the Parliamentary plan or plans affected by the amendment and will be listed as either a replacement sheet or an additional sheet. Where additional land is affected by the amendment it will be coloured blue. The different shades of blue indicate the different land parcels affected. The land parcels are created according to the powers sought and land ownership.

Constituency: Kensington

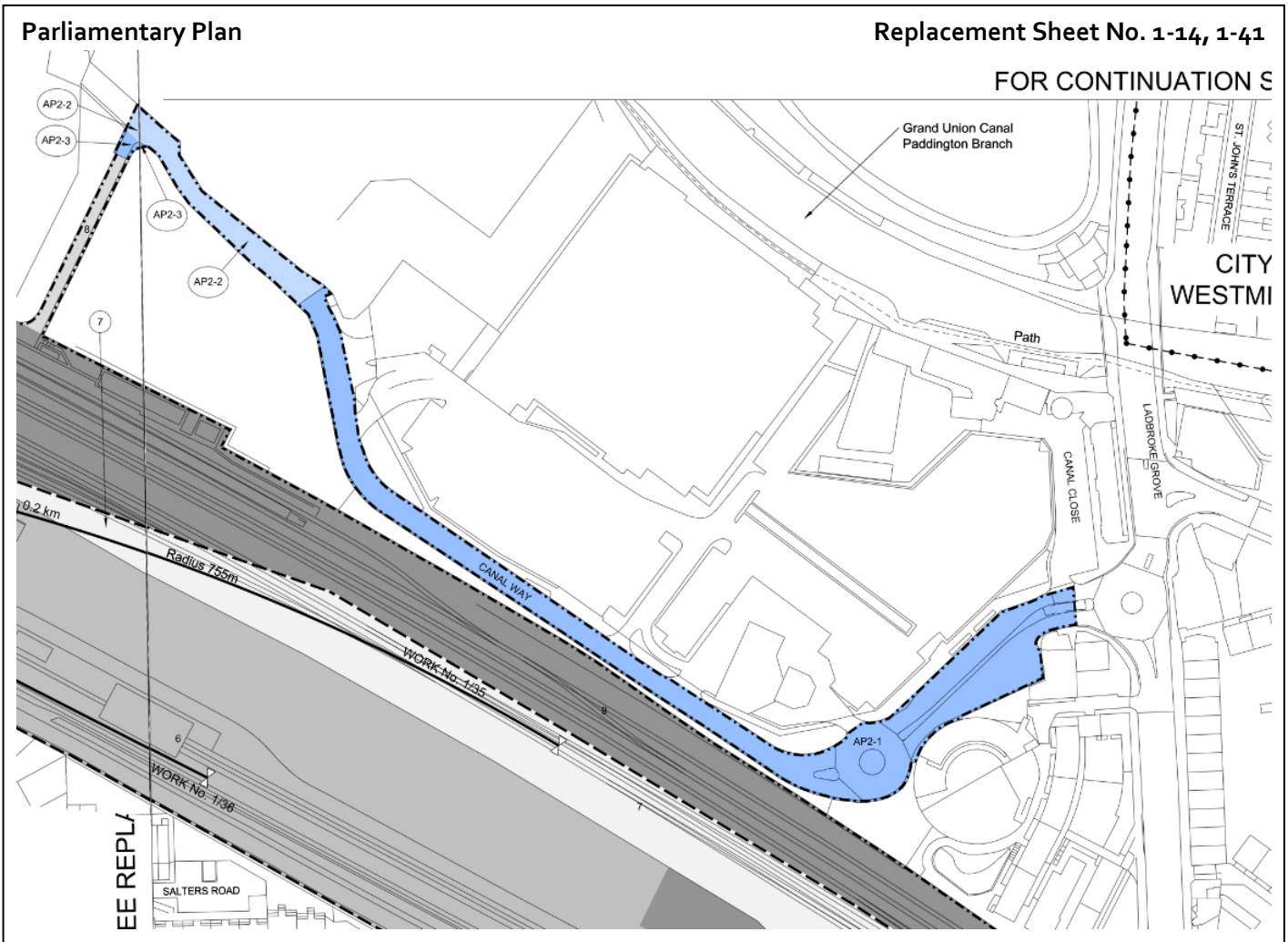
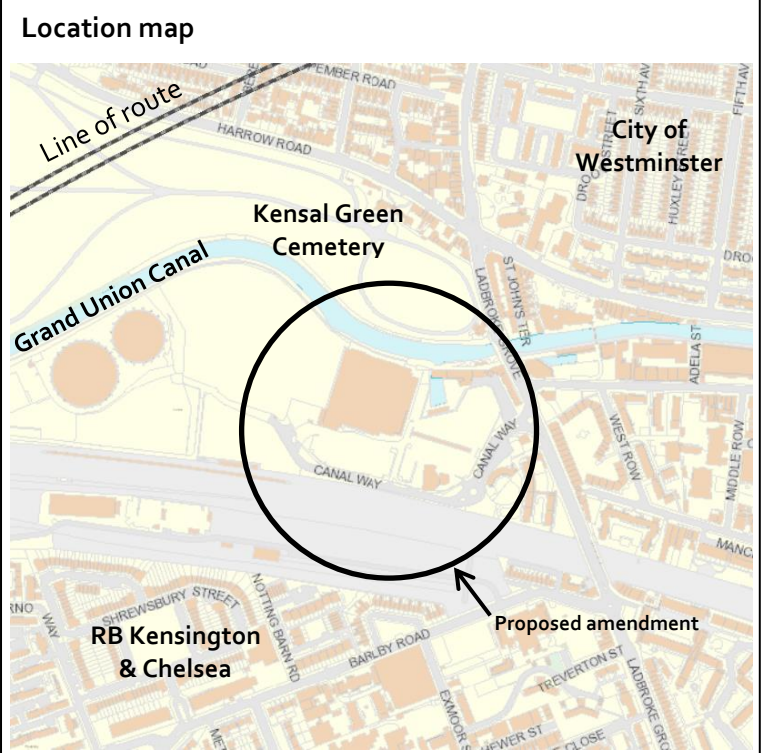
AP ES Reference No.: AP2-004-001

Location:
 Canal Way, Royal Borough of Kensington and Chelsea

Description of amendment:
 Additional rights of access along Canal Way to provide access to the GWML.

Reason for amendment:
 Promoter's improvement of the design

No. of affected landowners:
 1 existing landowner
 1 new landowner



Constituency: Hammersmith

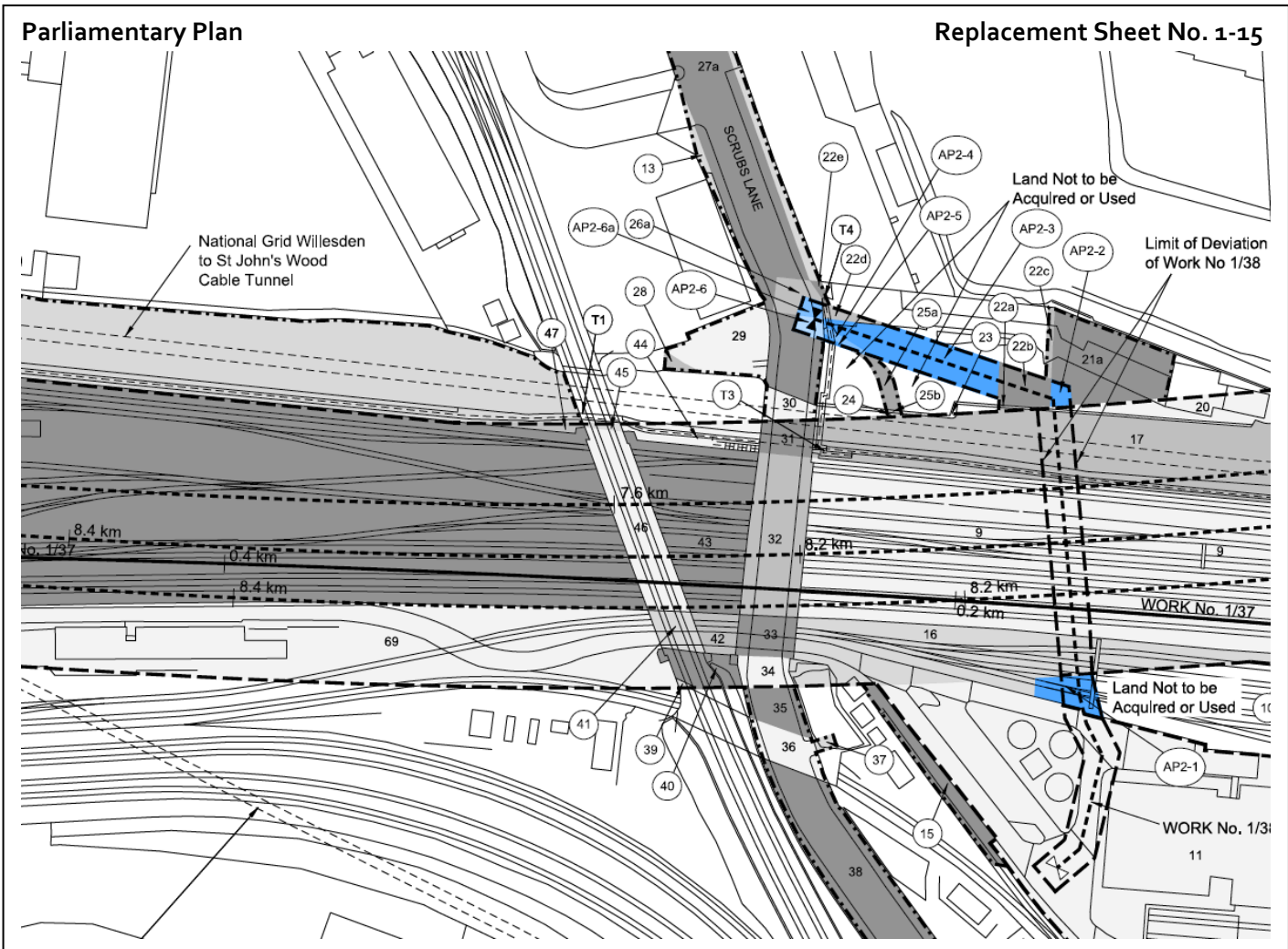
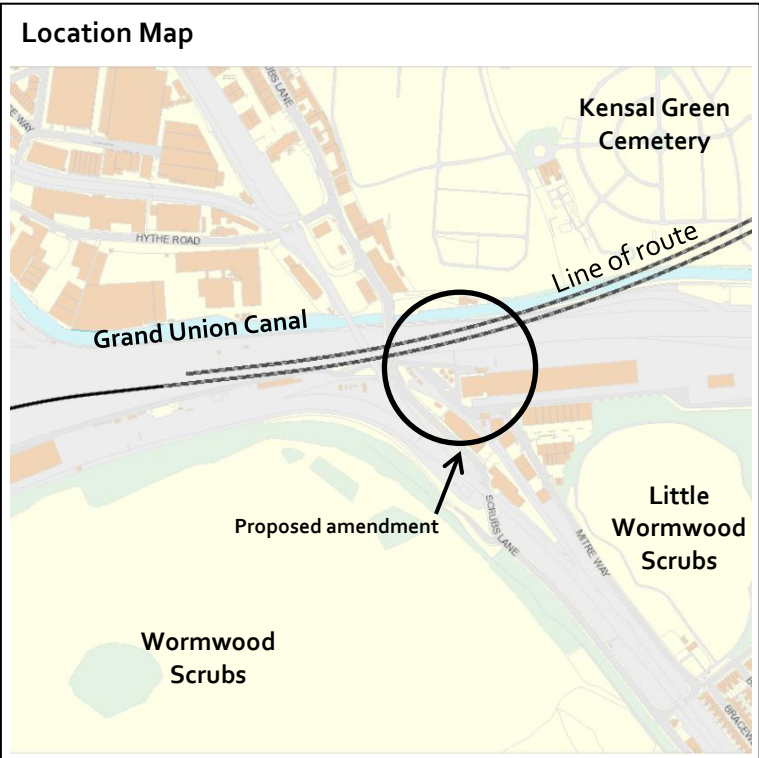
AP ES Reference No.: AP2-004-002

Location:
 Scrubs Lane, London Borough of Hammersmith and Fulham

Description of amendment:
 Additional land for the diversion of a sewer at Scrubs Lane.

Reason for amendment:
 Promoter's improvement of the design

No. of affected landowners:
 6 existing landowners



Constituency: Hammersmith, Ealing Central and Acton

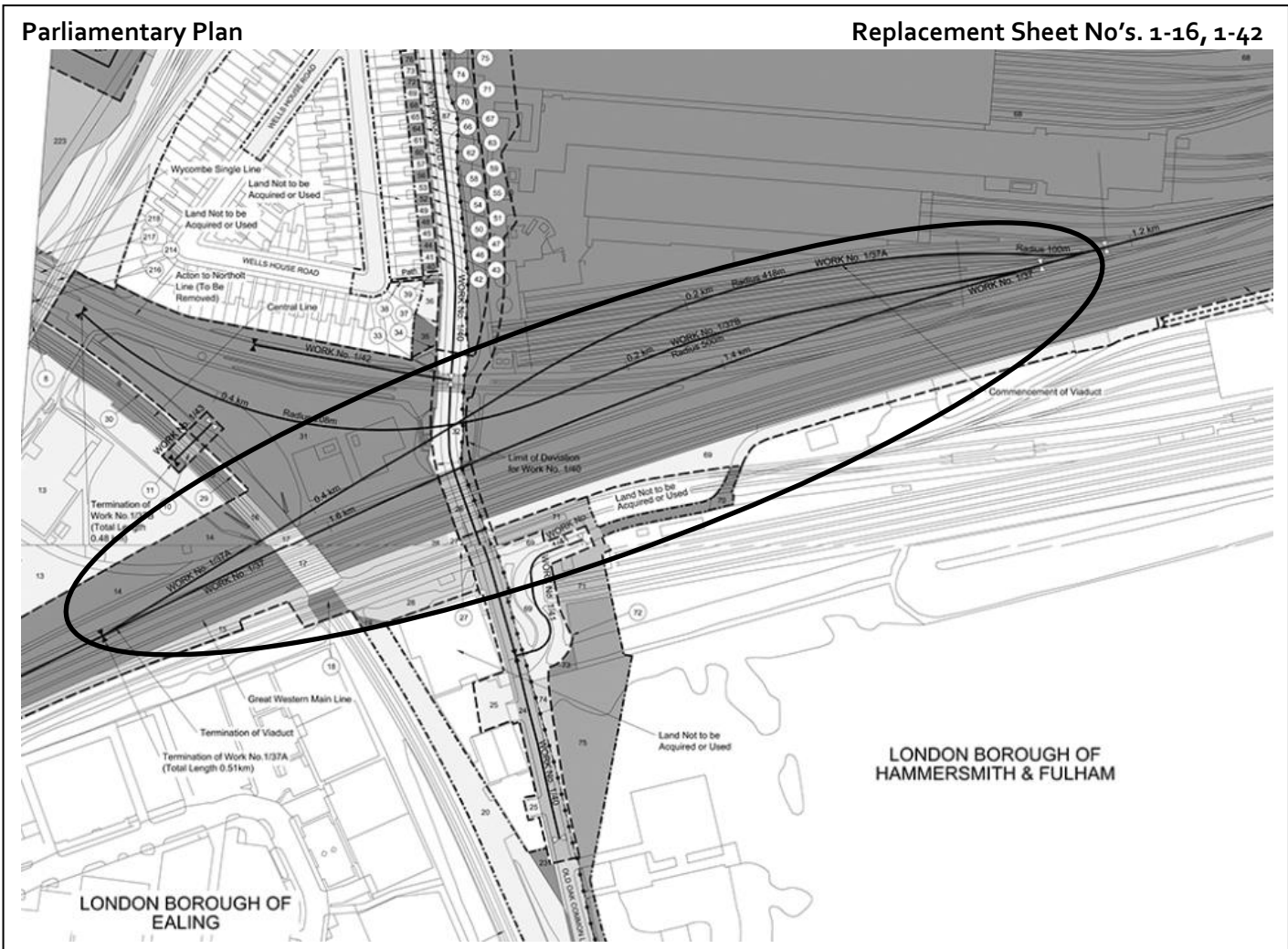
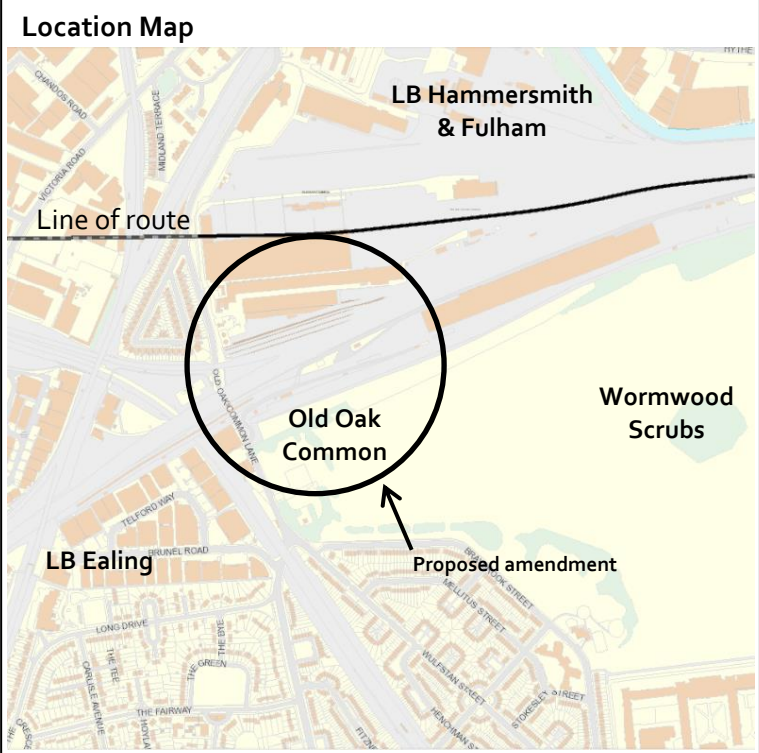
AP ES Reference No.: AP2-004-003

Location:
 Old Oak Common Lane, London Borough of Ealing, London Borough of Hammersmith and Fulham

Description of amendment:
 Grade separated junction to provide three turnback sidings for the Crossrail service and passive provision for a West Coast Main Line (WCML) Crossrail Link.

Reason for amendment:
 Provision of additional infrastructure

No. of affected landowners:
 None



Constituency: Hammersmith, Ealing Central and Acton

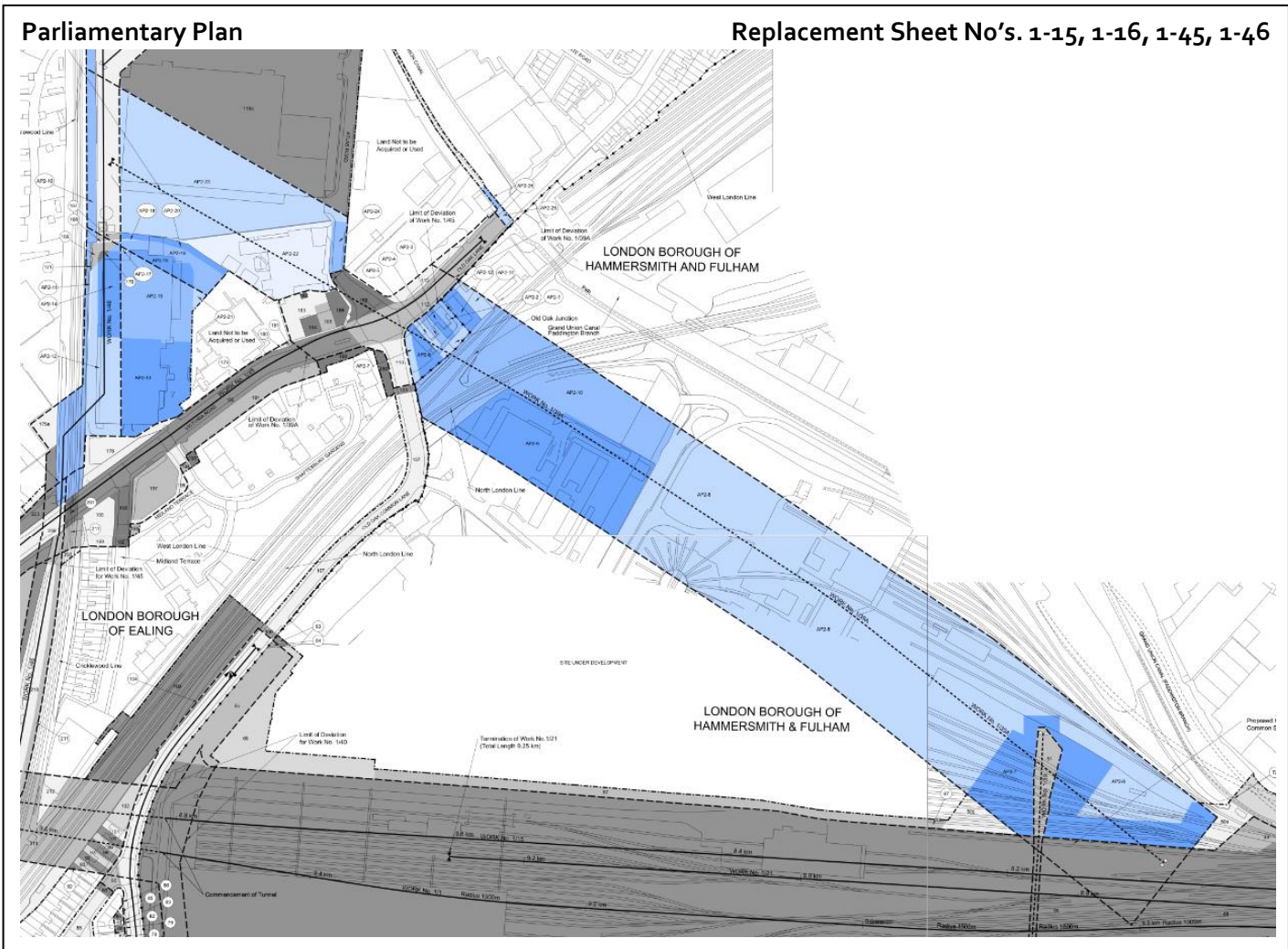
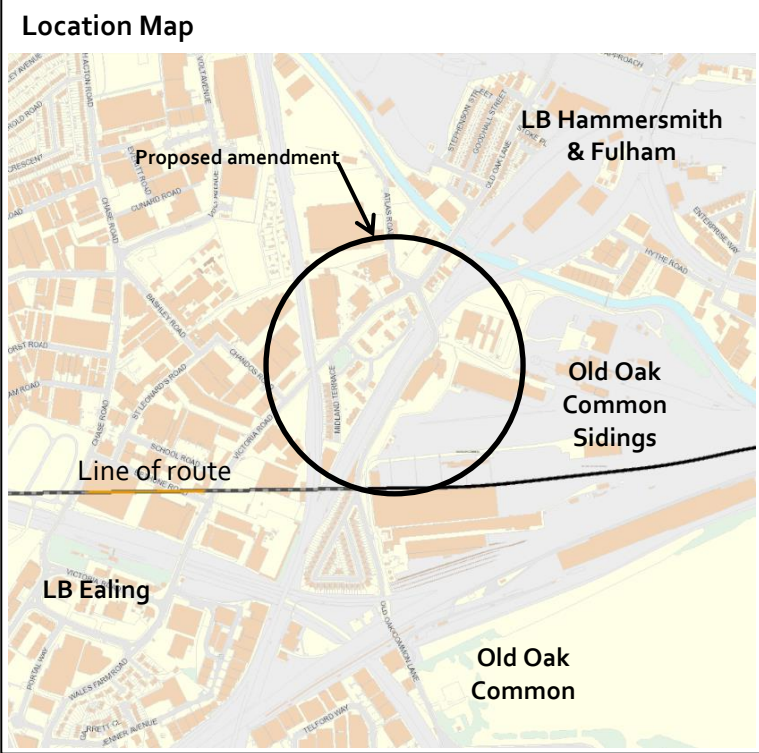
AP ES Reference No.: AP2-004-004

Location:
 Atlas Road, London Borough of Ealing, London
 Borough of Hammersmith and Fulham

Description of amendment:
 Additional land for the construction of a temporary logistics tunnel at Atlas Road.

Reason for amendment:
 Promoter's improvement of the design

No. of affected landowners:
 3 existing landowners
 12 new landowners



Constituency: Ealing Central and Acton

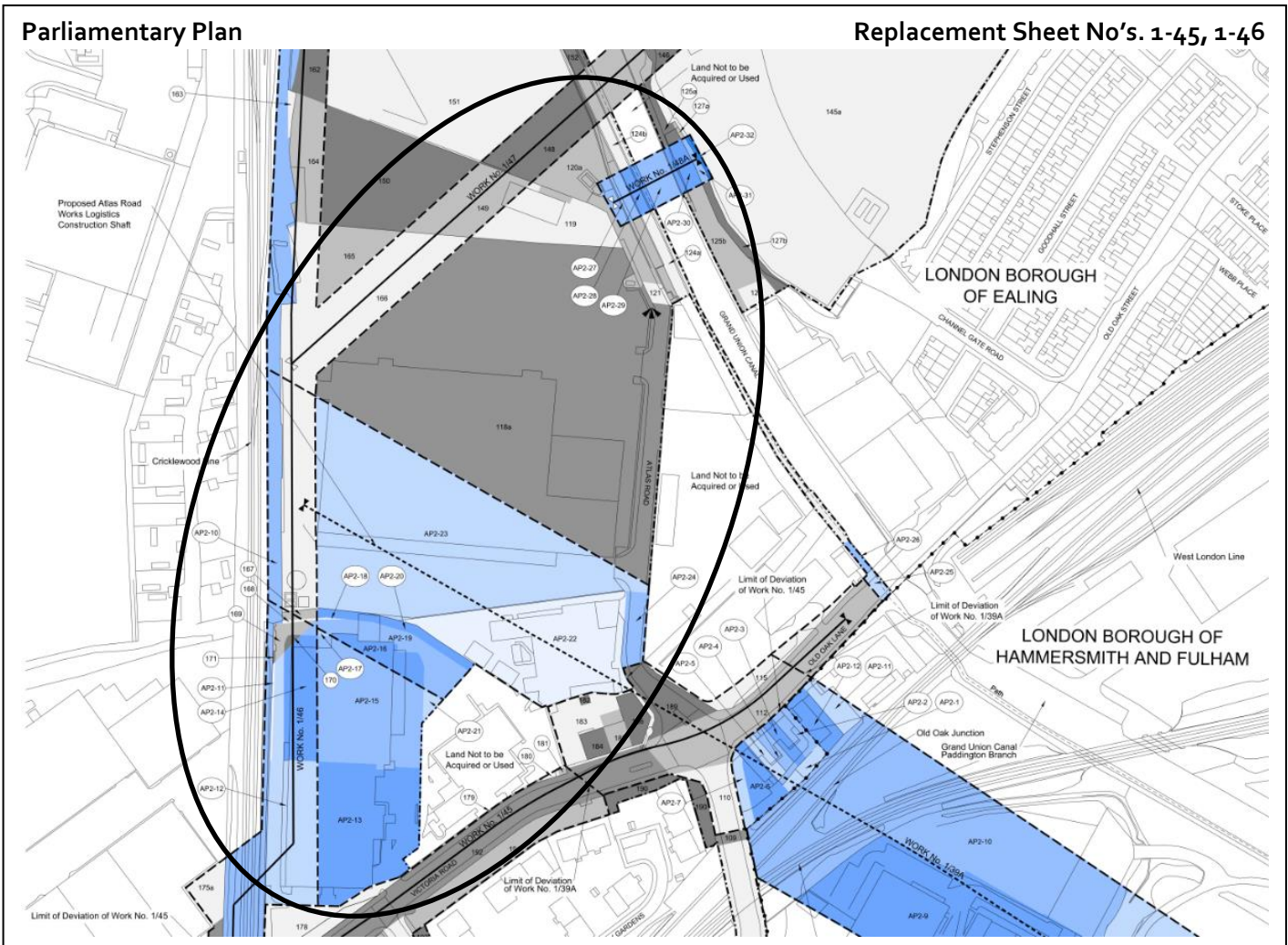
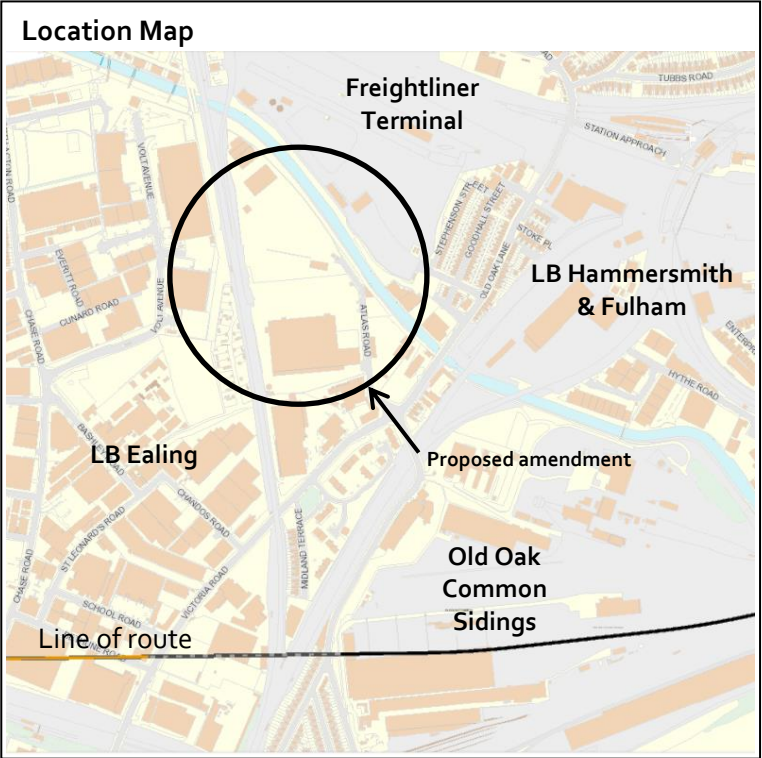
AP ES Reference No.: AP2-004-005

Location:
 Atlas Road, London Borough of Ealing

Description of amendment:
 Additional land for the reconfiguration of a construction compound at Atlas Road to ensure continued operation of two bus depots.

Reason for amendment:
 Promoter's improvement of the design

No. of affected landowners:
 29 existing landowners
 1 new landowner



Constituency: Ealing Central and Acton

AP ES Reference No.: AP2-004-006

Location:

Atlas Road, London Borough of Ealing

Description of amendment:

Additional land for the reconfiguration of a conveyor route at Atlas Road.

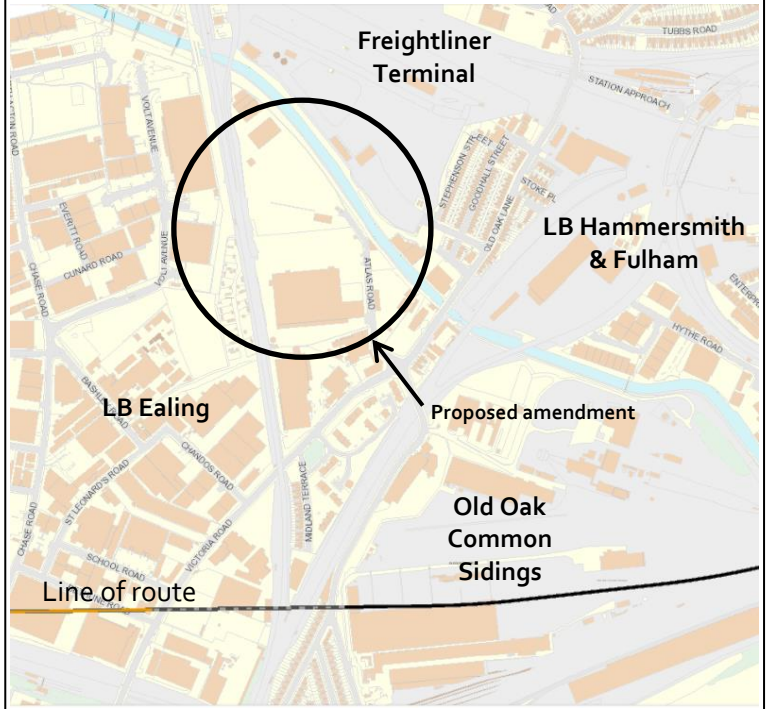
Reason for amendment:

Landowner/Petitioner request

No. of affected landowners:

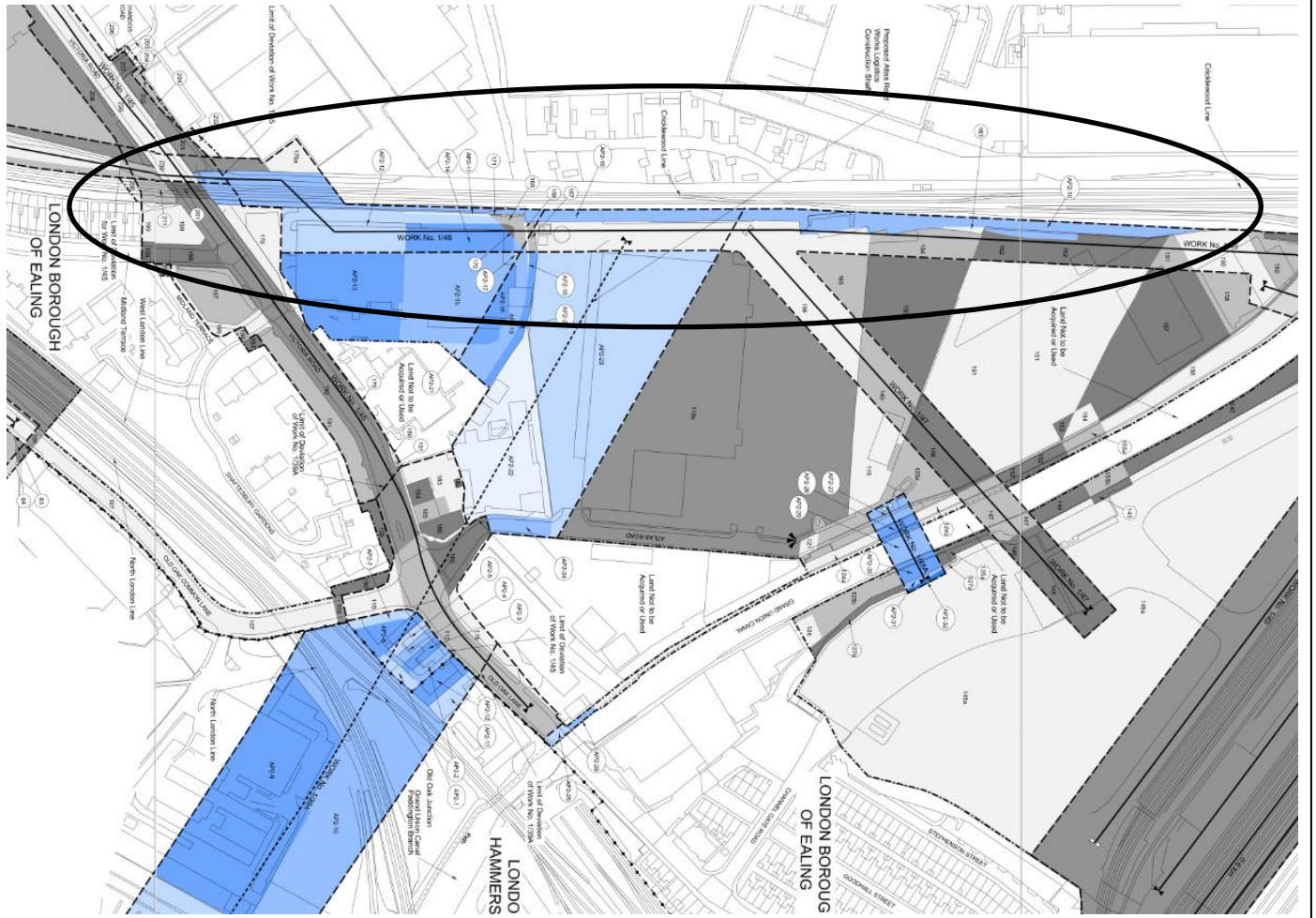
5 existing landowners

Location Map



Parliamentary Plan

Replacement Sheet No's. 1-45, 1-46



Constituency: Brent Central

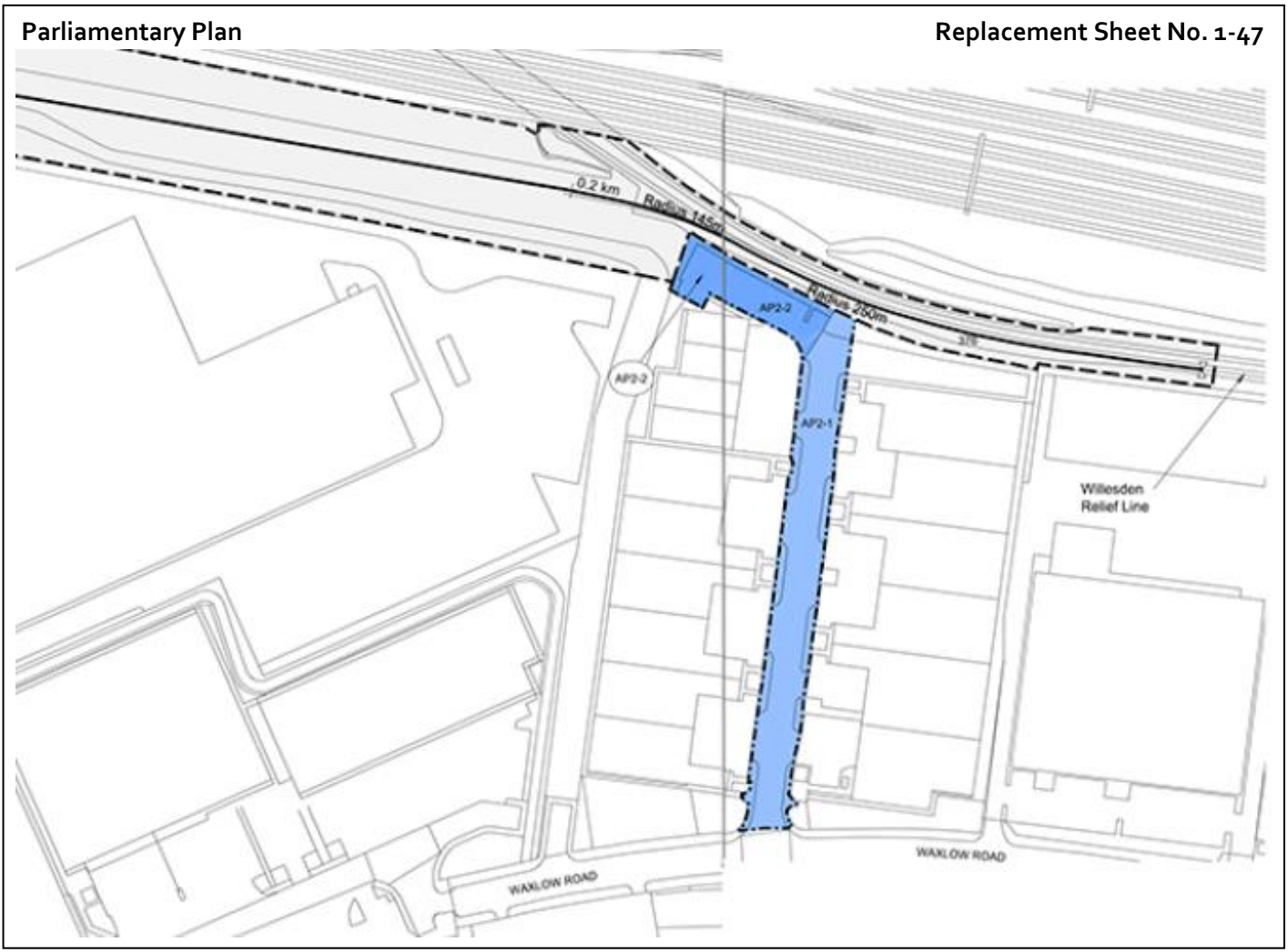
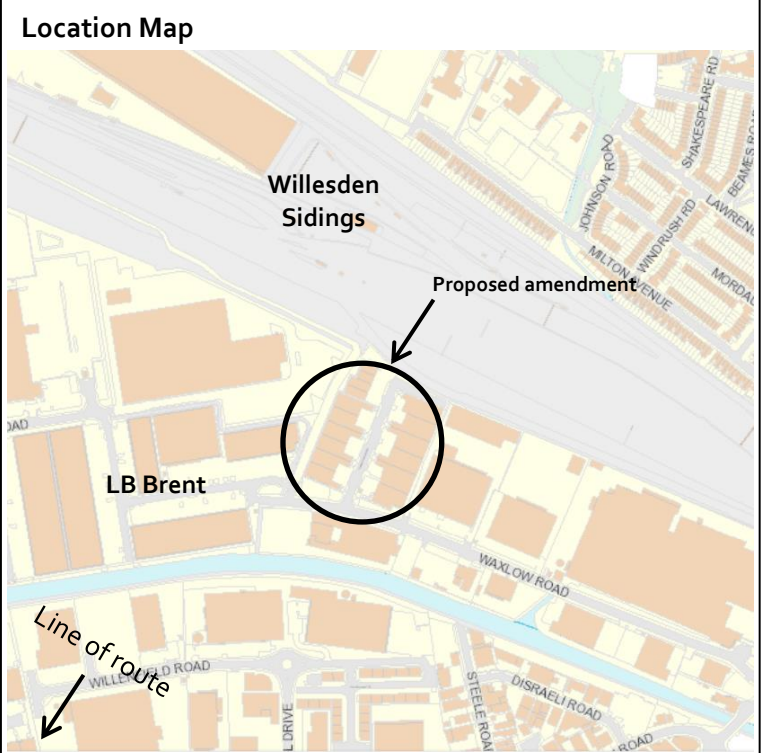
AP ES Reference No.: AP2-005-001

Location:
Townsend Industrial Estate, London Borough of Brent

Description of amendment:
Provision of alternative temporary access to a construction compound at Willesden sidings.

Reason for amendment:
Landowner/Petitioner request

No. of affected landowners:
1 existing landowner
2 new landowners



Constituency: Ealing North

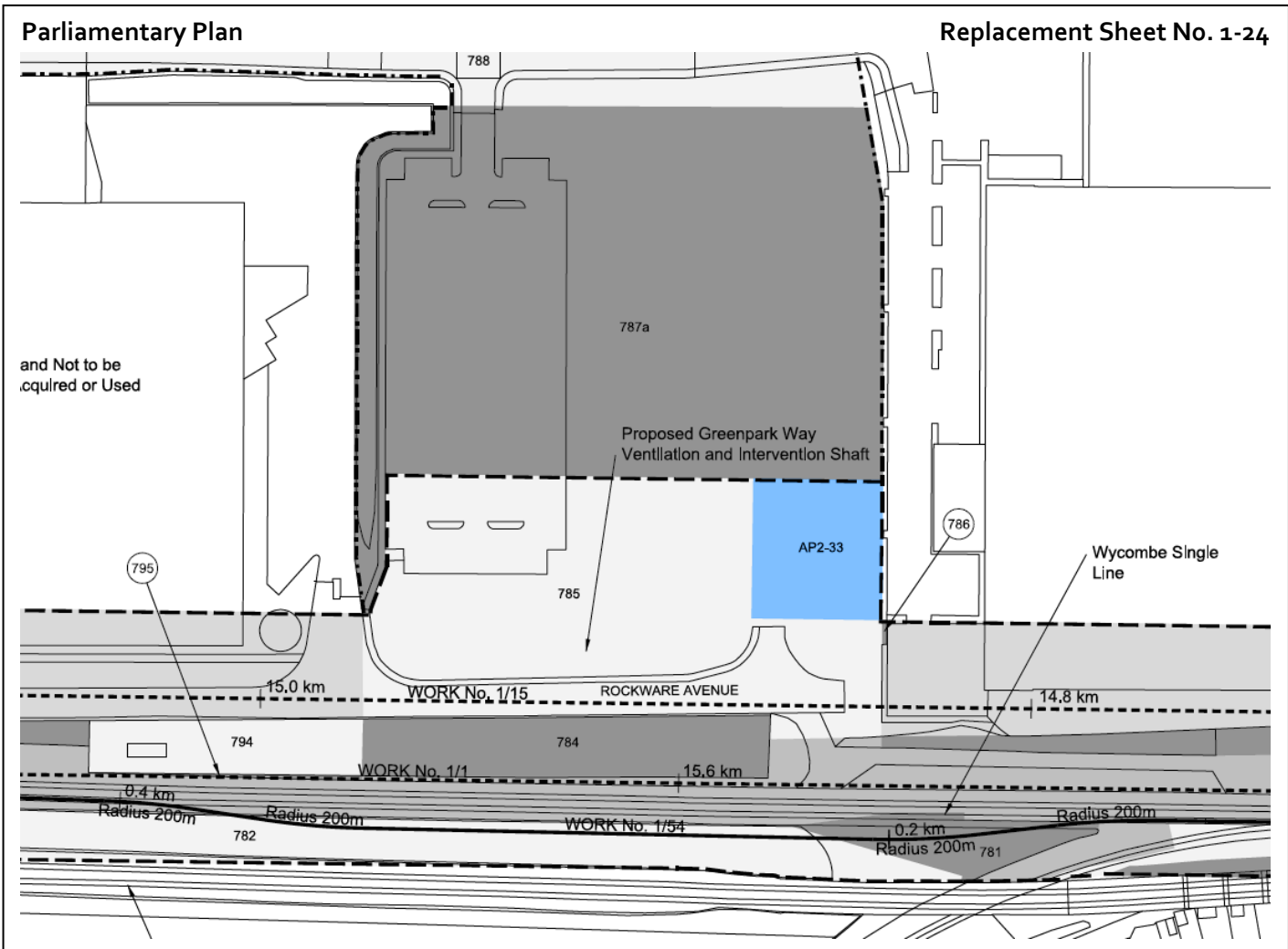
AP ES Reference No.: AP2-005-002

Location:
 Greenpark Way, London Borough of Ealing

Description of amendment:
 Additional land for the reconfiguration of infrastructure (the Greenpark Way express feeder auto-transformer station) at Greenpark Way.

Reason for amendment:
 Landowner/Petitioner request

No. of affected landowners:
 2 existing landowners



Constituency: Ealing North

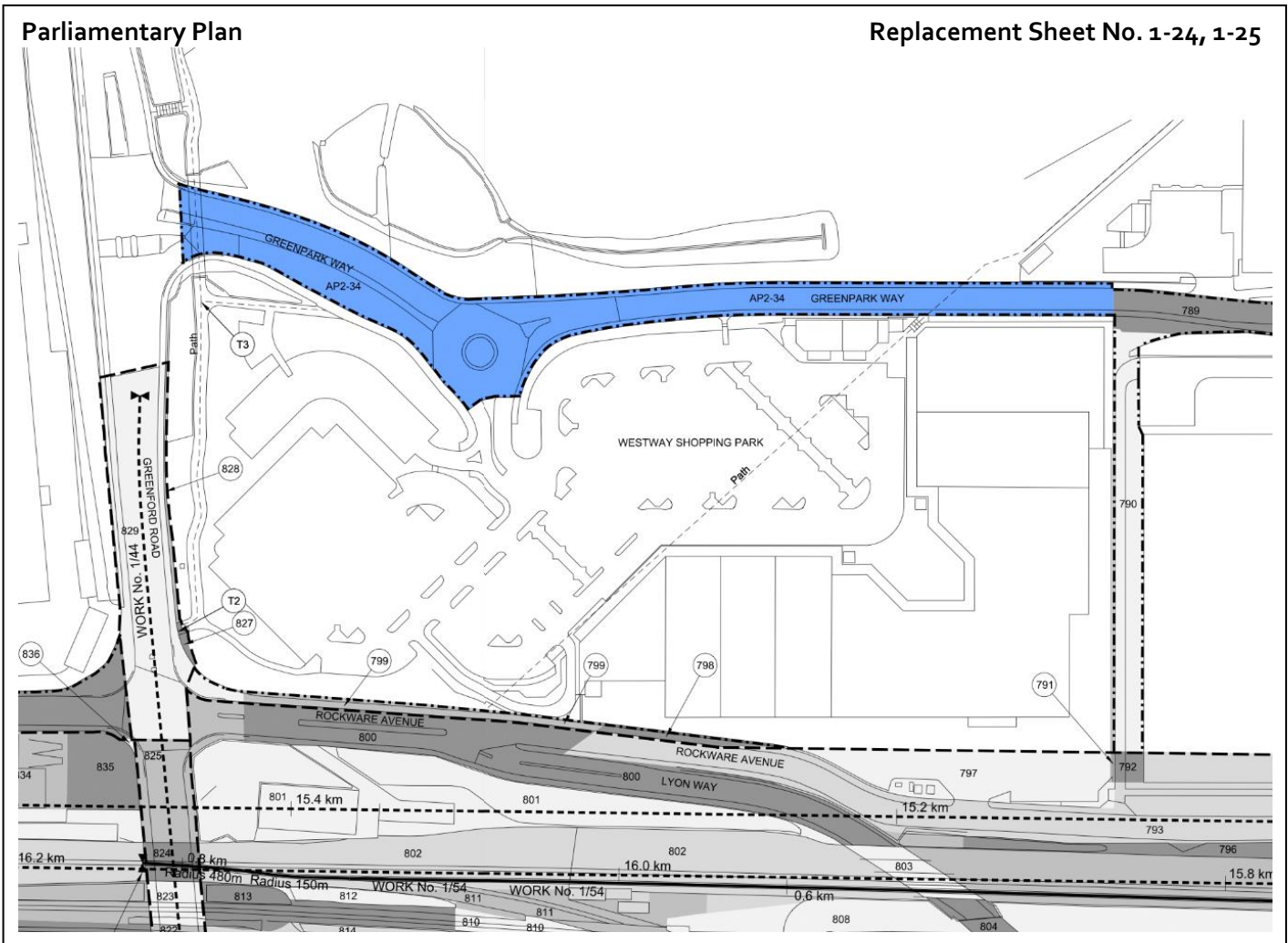
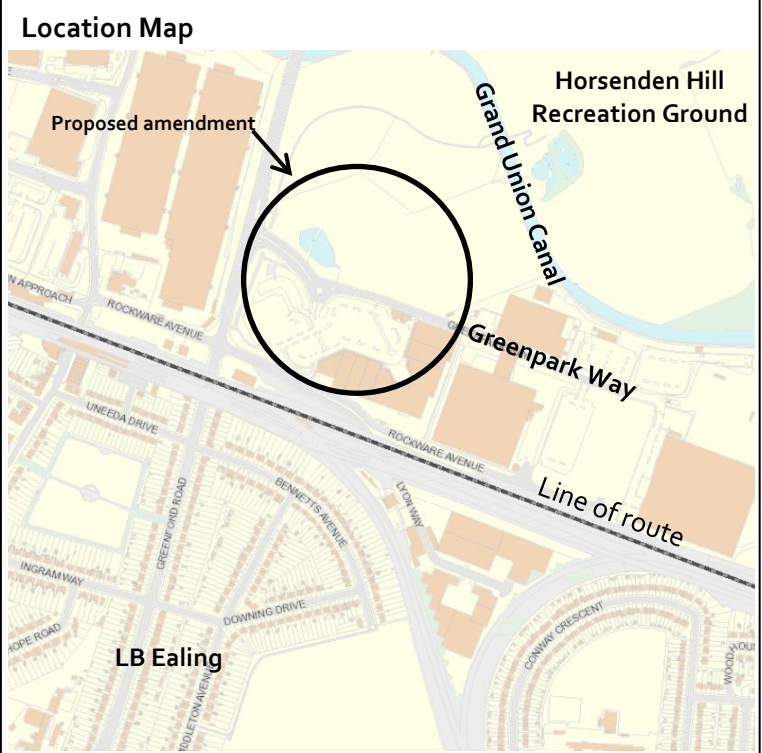
AP ES Reference No.: AP2-005-003

Location:
 Greenpark Way, London Borough of Ealing

Description of amendment:
 Additional rights of access along Greenpark Way.

Reason for amendment:
 Promoter's improvement of the design

No. of affected landowners:
 2 existing landowners



Constituency: Ruislip, Northwood and Pinner

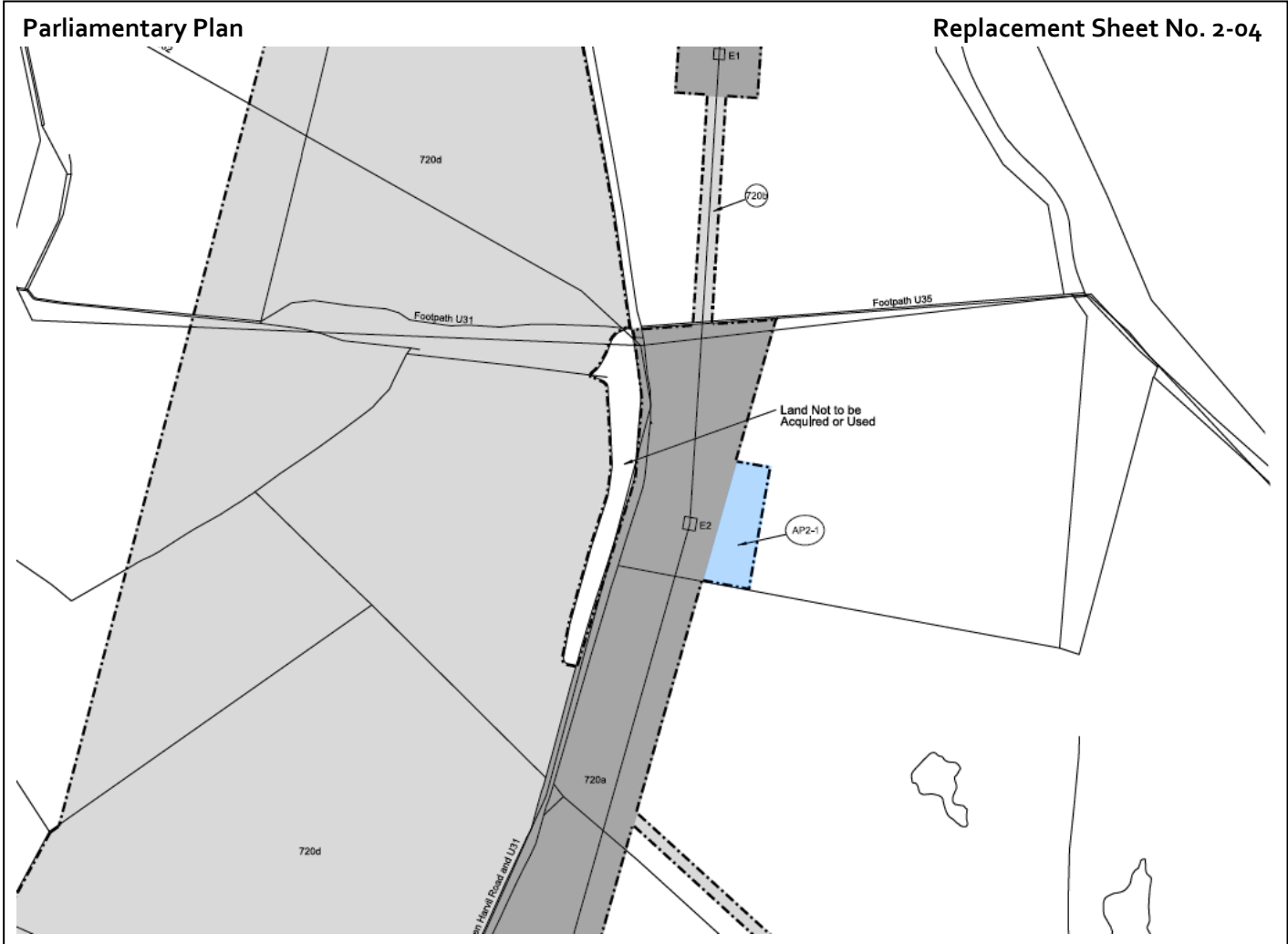
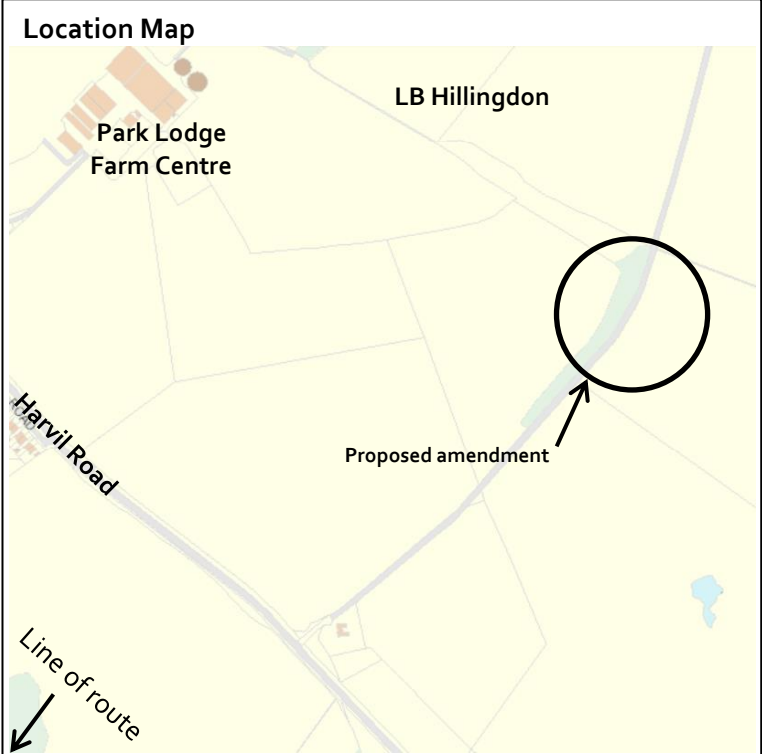
AP ES Reference No.: AP2-006-001

Location:
Northeast of Harvil Road, London Borough of Hillingdon

Description of amendment:
Additional land for utility works.

Reason for amendment:
Promoter's improvement of the design

No. of affected landowners:
4 existing landowners



Constituency: Ruislip, Northwood and Pinner

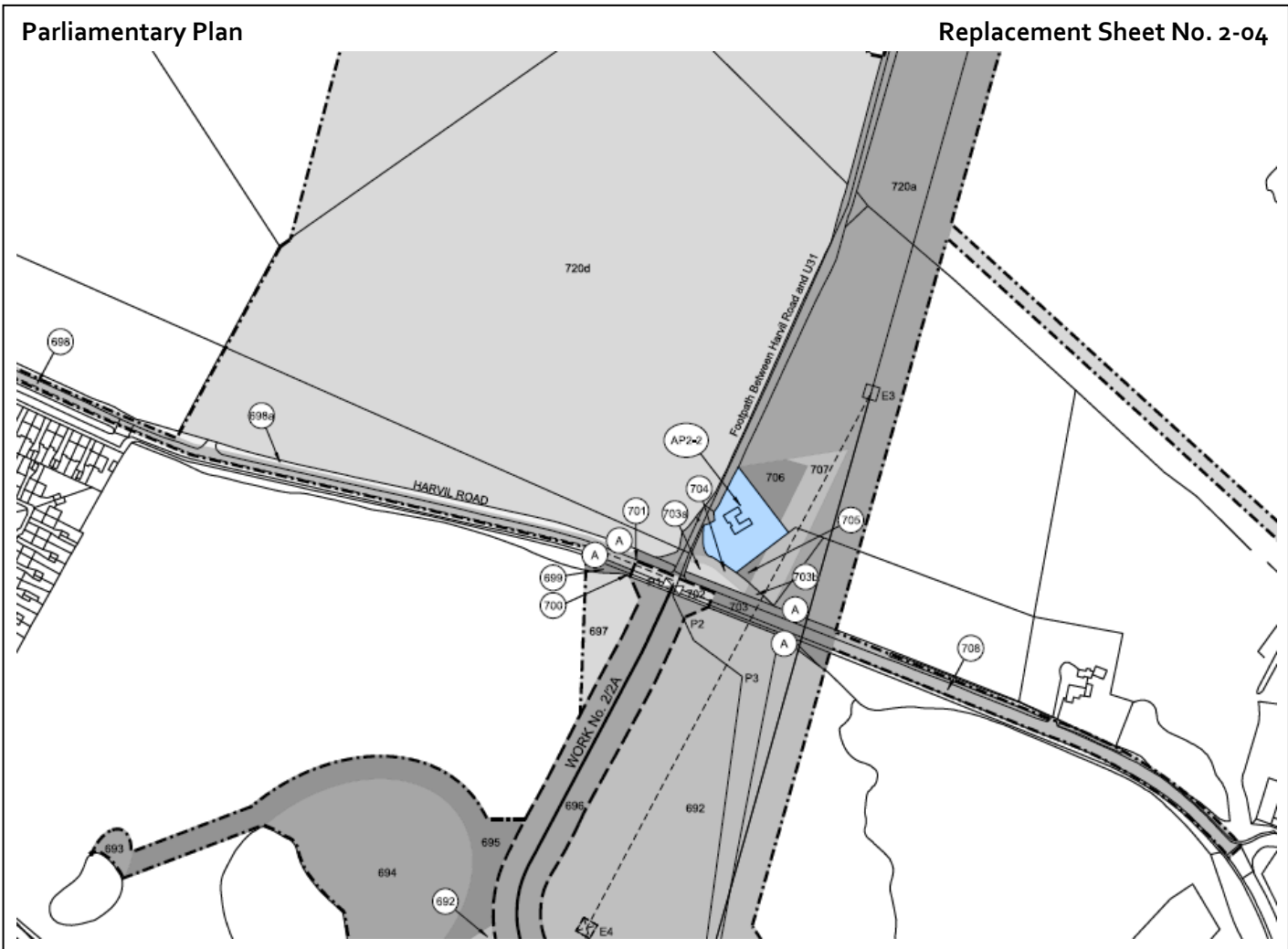
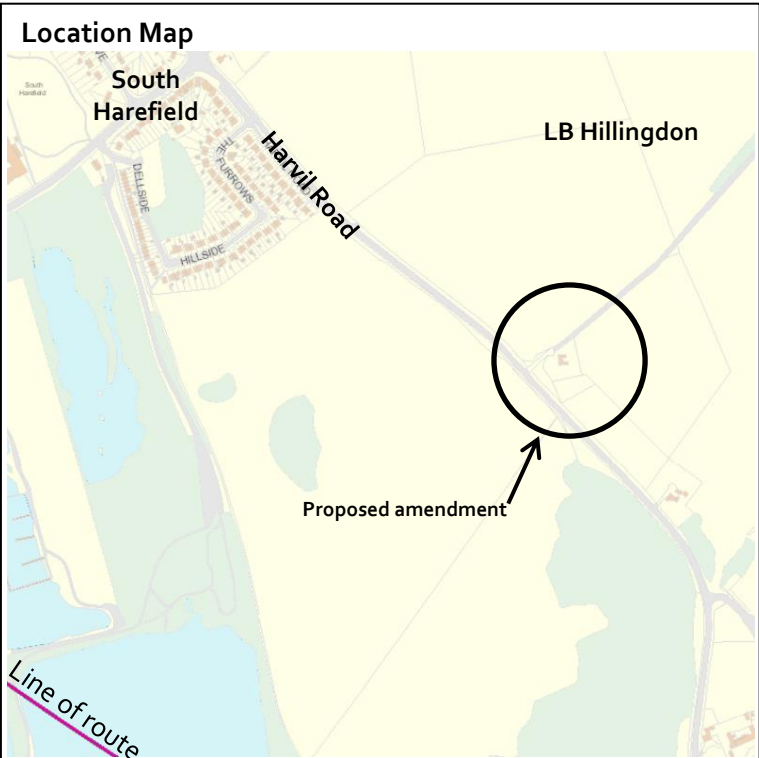
AP ES Reference No.: AP2-007-001

Location:
Lower Lodge, Harvil Road, London Borough of Hillingdon

Description of amendment:
Additional land for utility works.

Reason for amendment:
Promoter's improvement of the design

No. of affected landowners:
4 existing landowners



Constituency: Ruislip, Northwood and Pinner

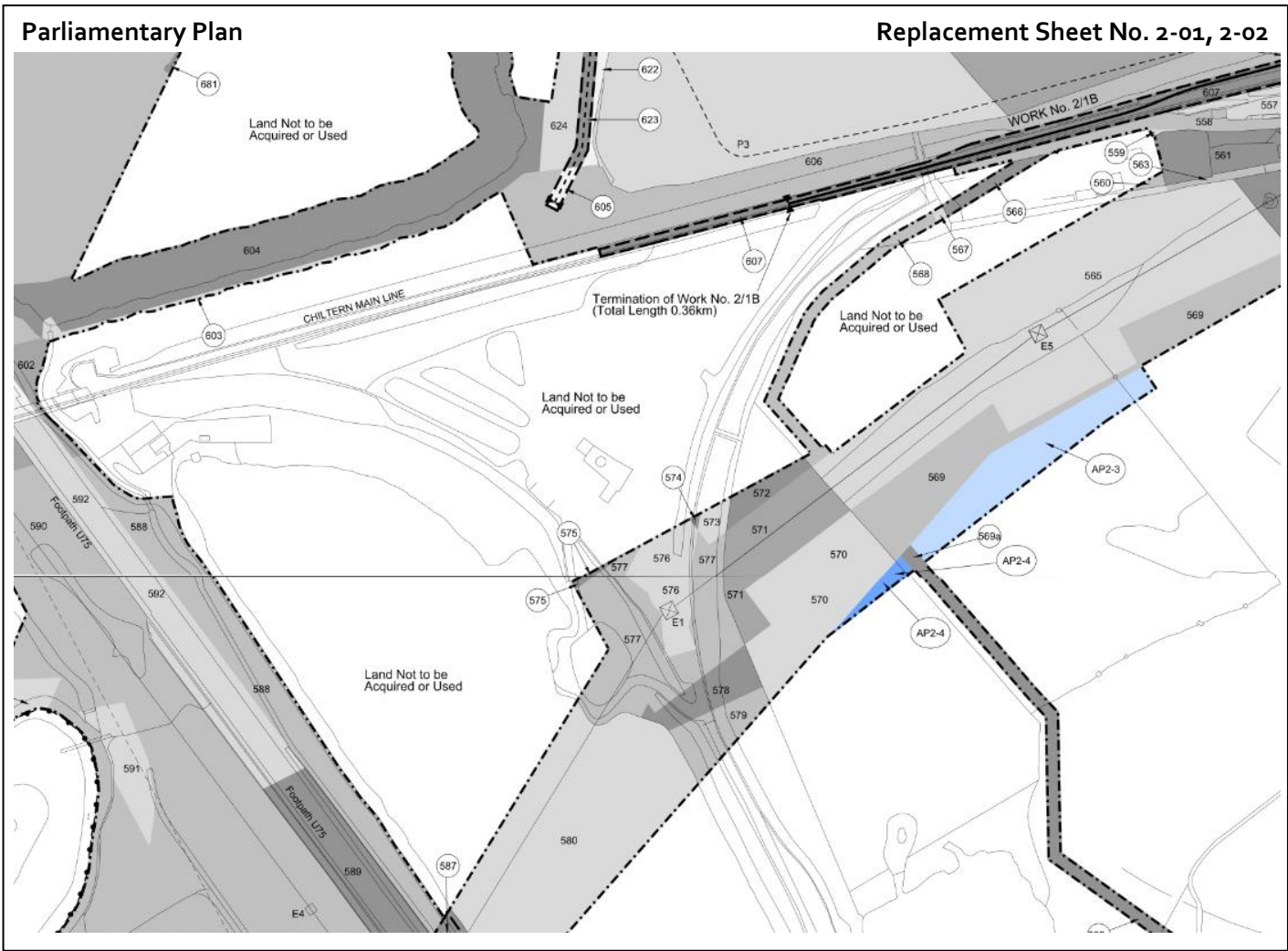
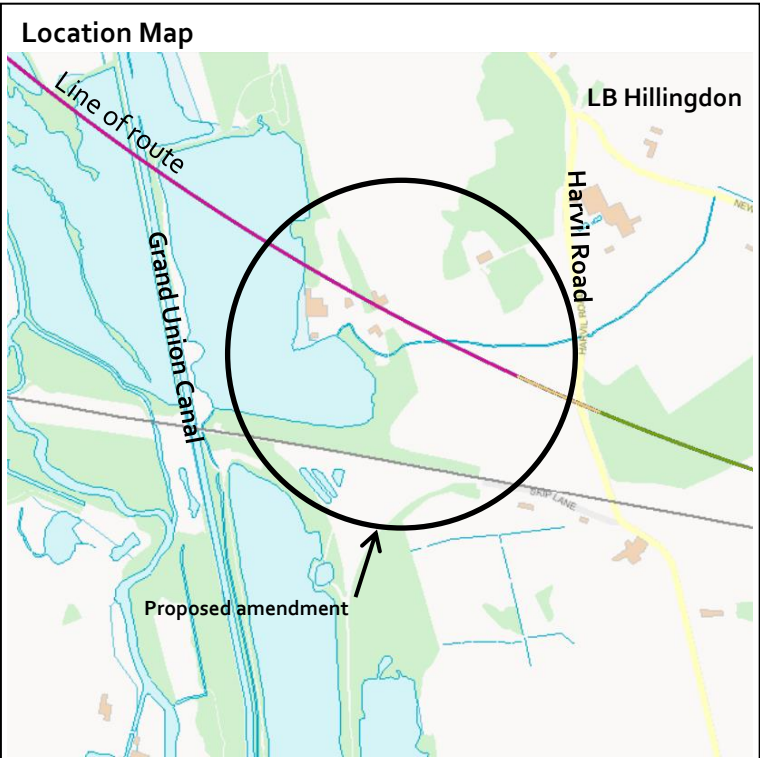
AP ES Reference No.: AP2-007-002

Location:
 West of Harvil Road, London Borough of Hillingdon

Description of amendment:
 Additional land for utility works

Reason for amendment:
 Promoter's improvement of the design

No. of affected landowners:
 5 existing landowners



Constituency: Ruislip, Northwood and Pinner, Beaconsfield

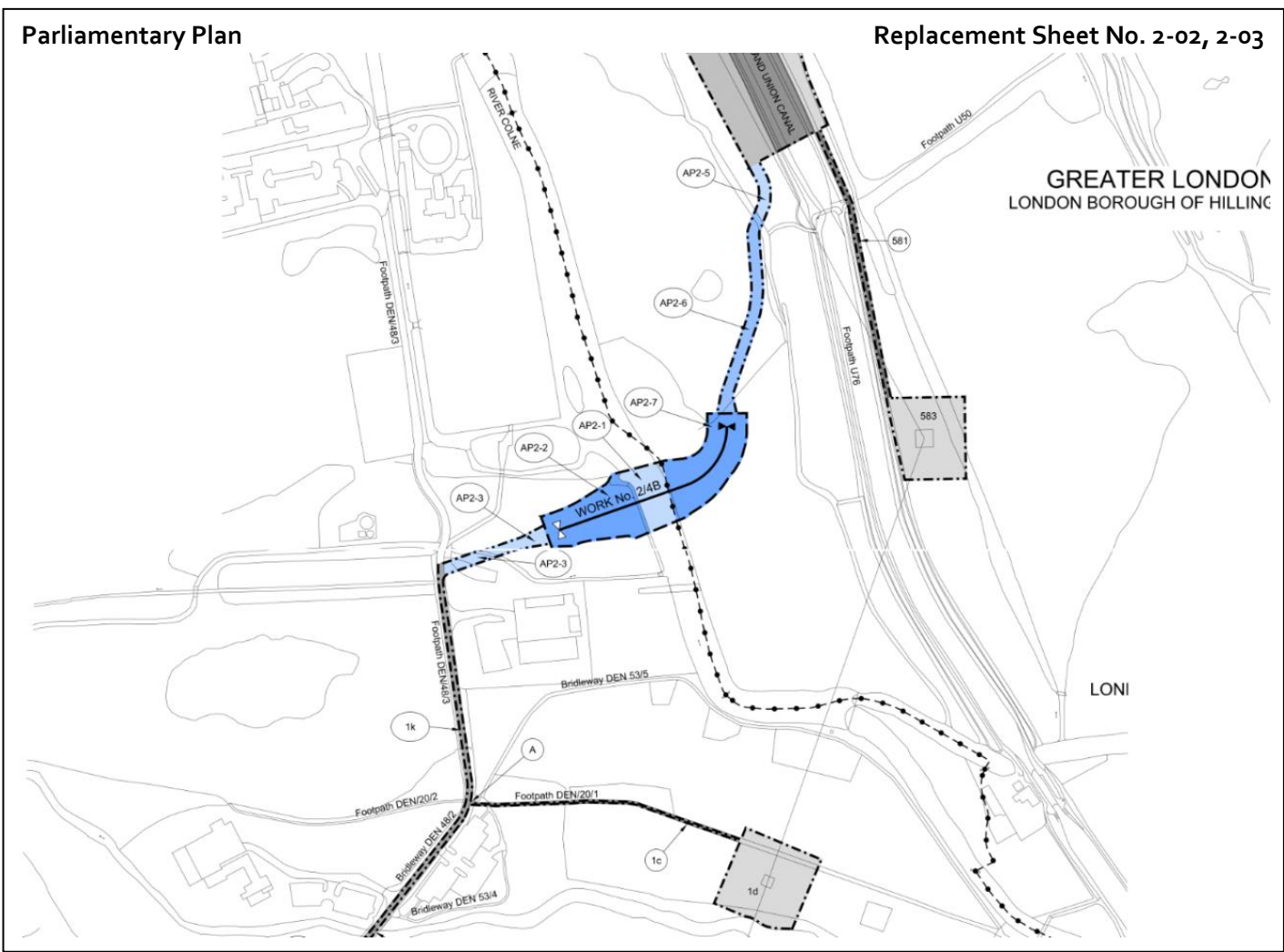
AP ES Reference No.: AP2-007-003

Location:
 River Colne, London Borough of Hillingdon and the Parish of Denham

Description of amendment:
 Additional land for the realignment of a construction access at Buckinghamshire Golf Club.

Reason for amendment:
 Promoter's improvement of the design

No. of affected landowners:
 3 existing landowners



Constituency: South West Hertfordshire

AP ES Reference No.: AP2-007-004

Location:

Tilehouse Lane, District of Three Rivers

Description of amendment:

Temporary closure of Bridleway Ricks 004.

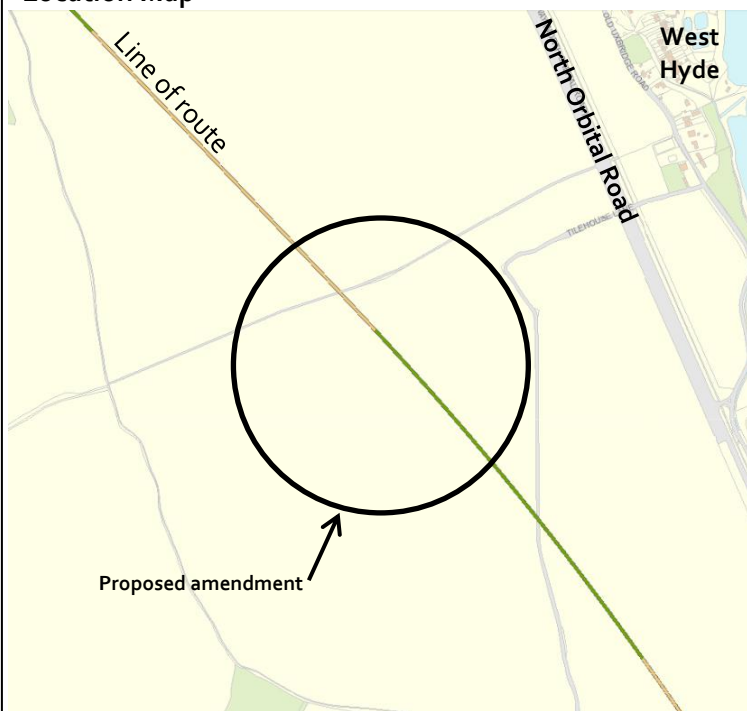
Reason for amendment:

Promoter's improvement of the design

No. of affected landowners:

None

Location Map



Parliamentary Plan

Sheet No. 2-10

THIS AMENDMENT IS TO THE TEXT IN THE BILL. THE PARLIAMENTARY PLAN REMAINS UNAFFECTED.

Constituency: Chesham and Amersham

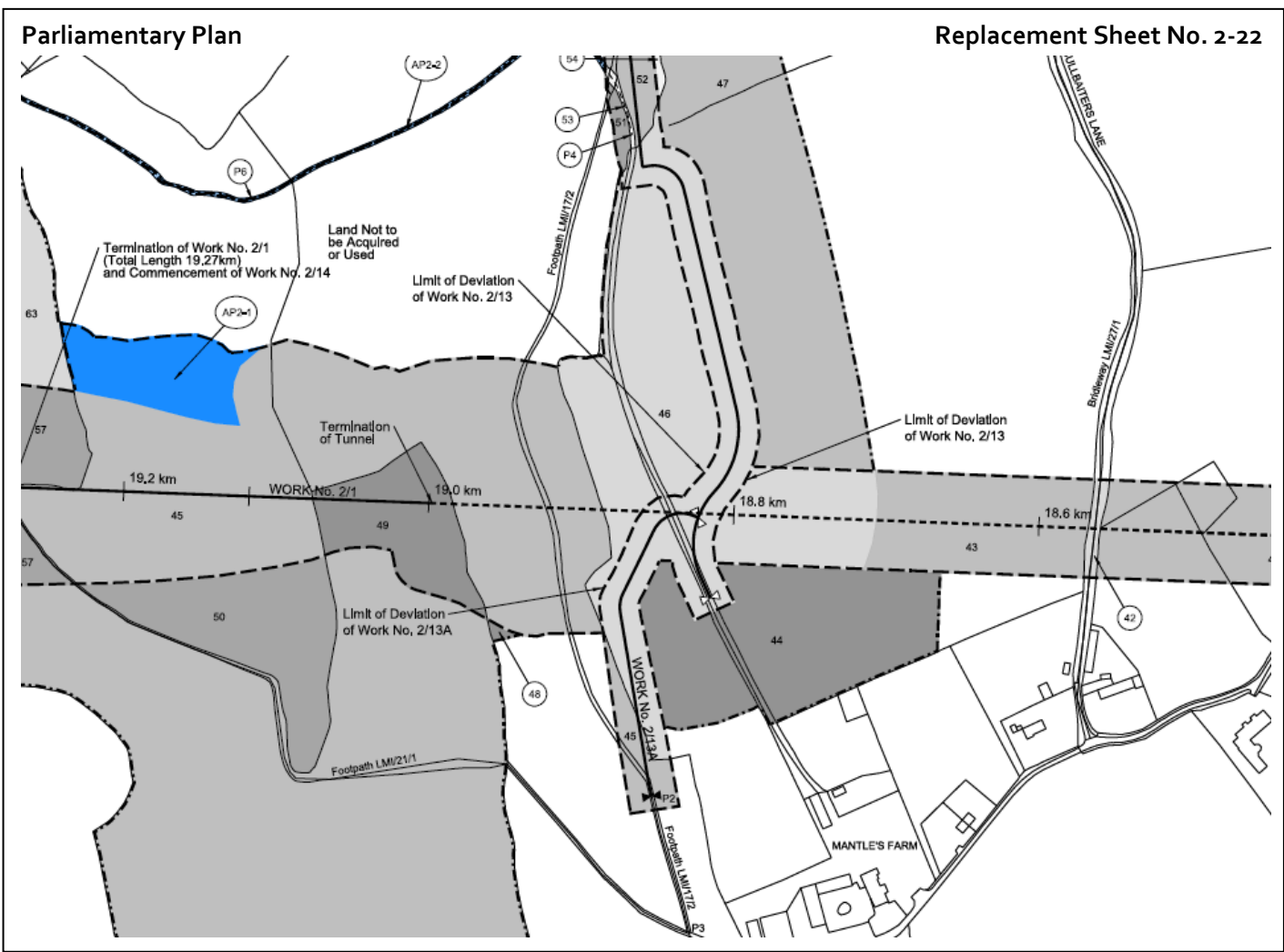
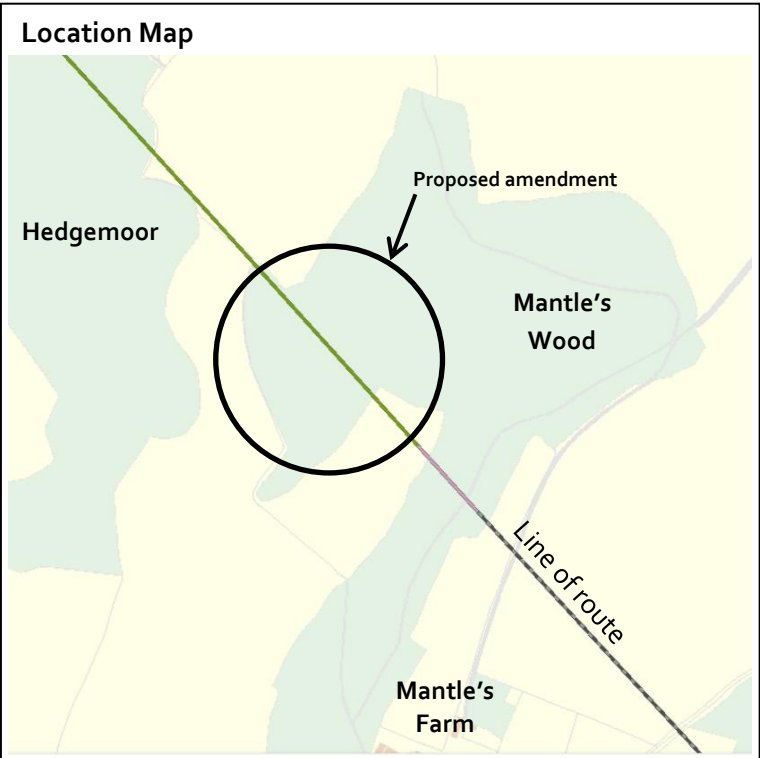
AP ES Reference No.: AP2-009-001

Location:
 Mantle's Wood, Parish of Little Missenden

Description of amendment:
 Additional land at Mantle's Wood for tunnel infrastructure works.

Reason for amendment:
 Promoter's improvement of the design

No. of affected landowners:
 2 existing landowners



Constituency: Chesham and Amersham

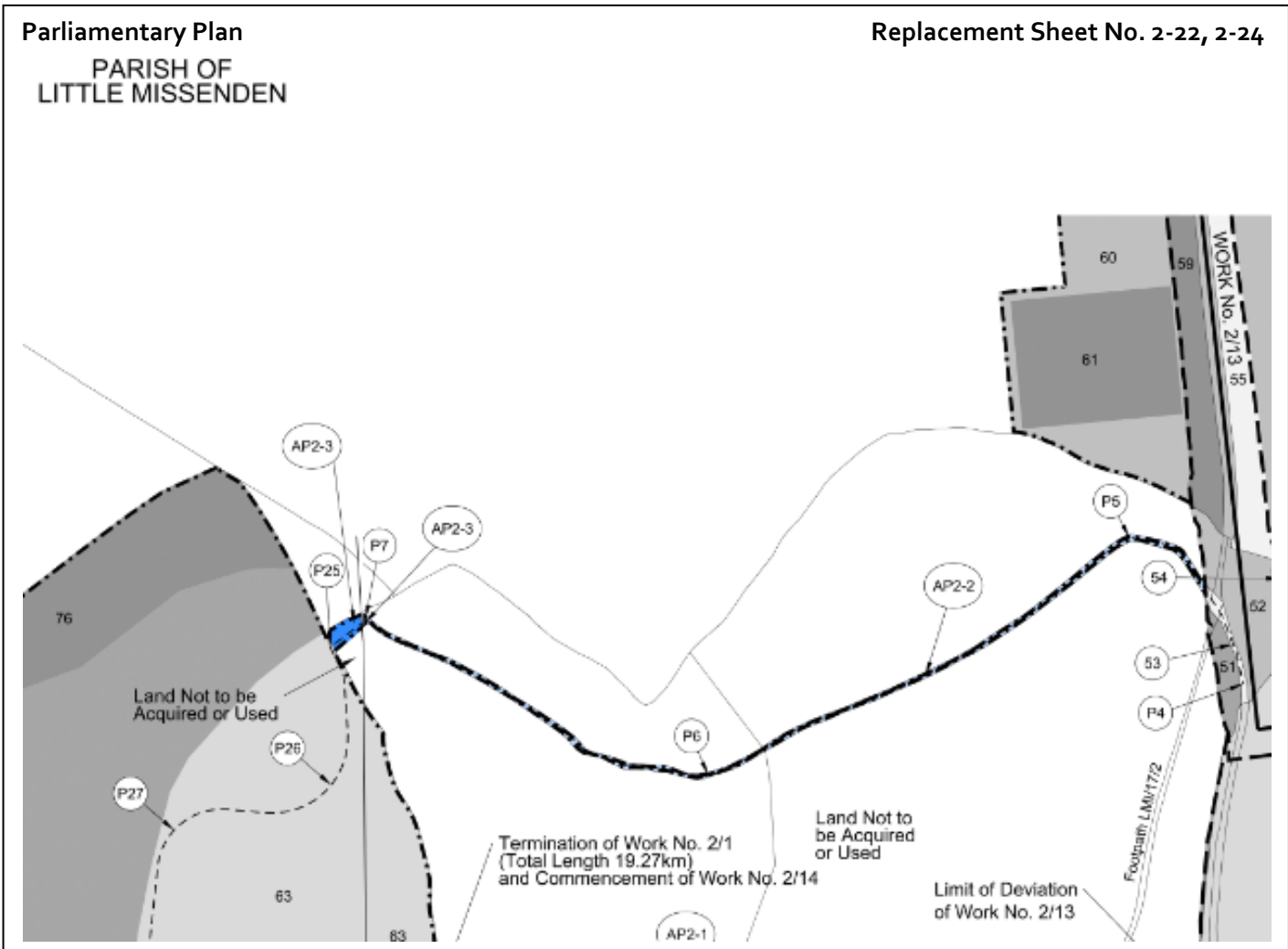
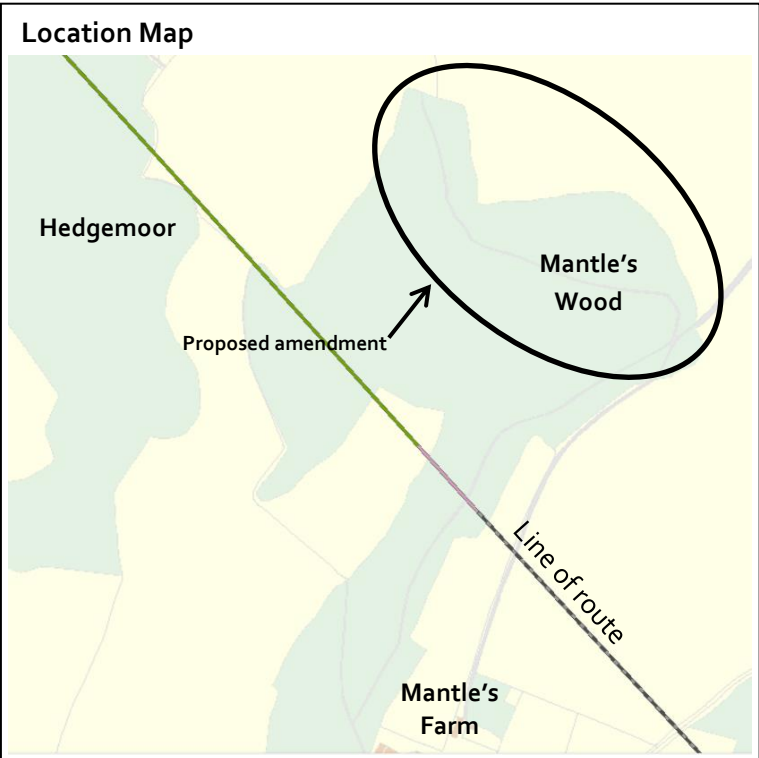
AP ES Reference No.: AP2-009-002

Location:
 Mantle's Wood, Parish of Little Missenden

Description of amendment:
 Realignment of Footpaths LMI/21/1 and GMI/23/7.

Reason for amendment:
 Landowner/Petitioner request

No. of affected landowners:
 3 existing landowners



Constituency: Chesham and Amersham

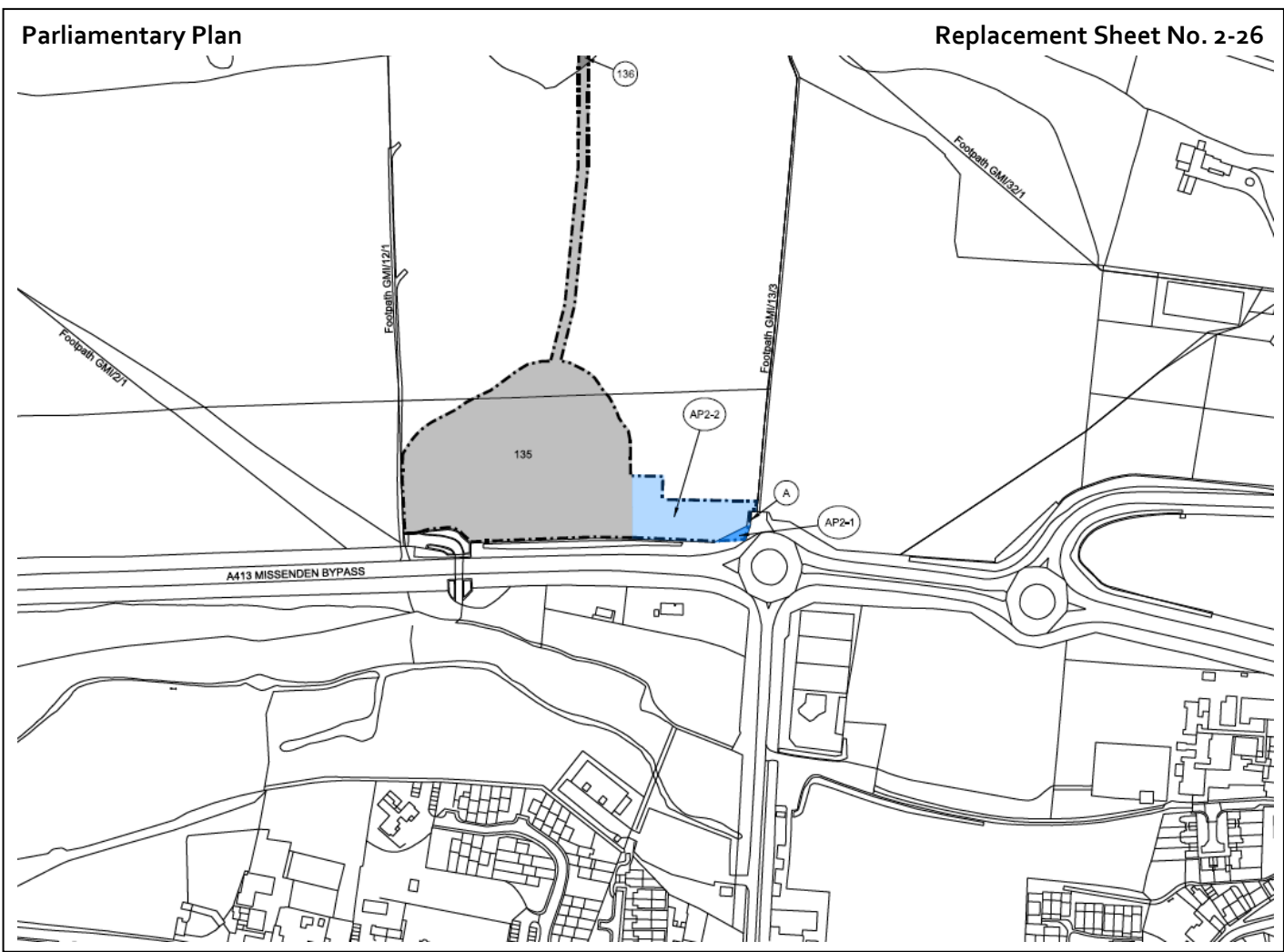
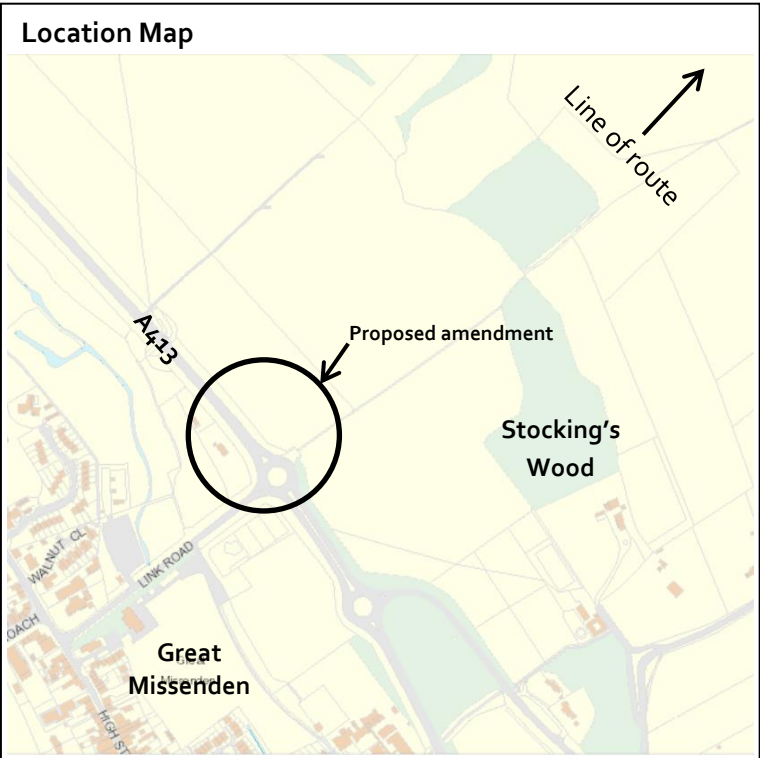
AP ES Reference No.: AP2-009-003

Location:
A413 Missenden Bypass, Parish of Great Missenden

Description of amendment:
Additional land for an access track to drainage infrastructure from the A413 Aylesbury Road.

Reason for amendment:
Promoter's improvement of the design

No. of affected landowners:
2 existing landowners
1 new landowner



Constituency: Chesham and Amersham

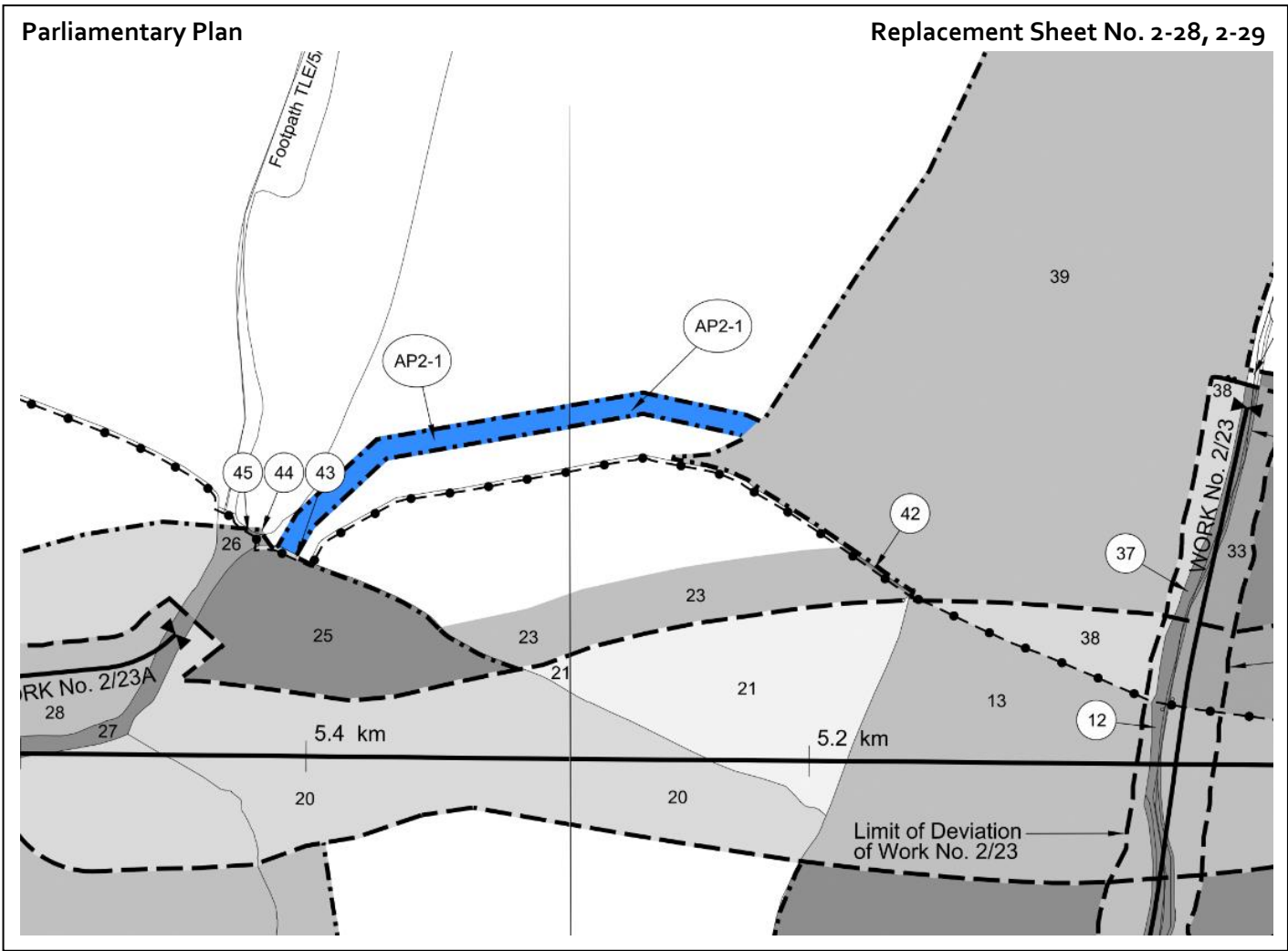
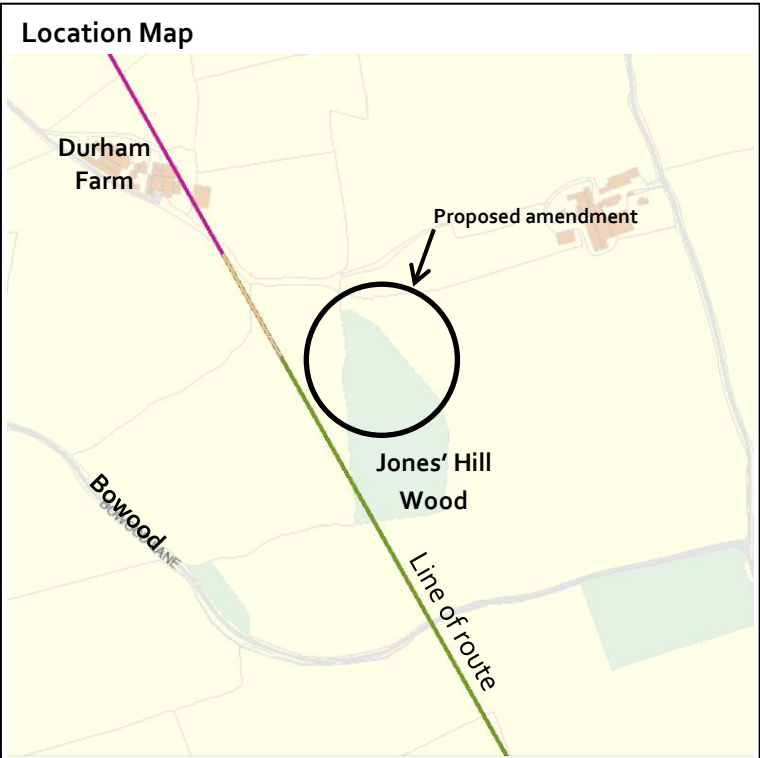
AP ES Reference No.: AP2-010-001

Location:
 Jones' Hill Wood, Parish of The Lee

Description of amendment:
 Additional land for construction access and material stockpile at Jones' Hill Wood.

Reason for amendment:
 Landowner/Petitioner request

No. of affected landowners:
 2 existing landowners



Constituency: Aylesbury

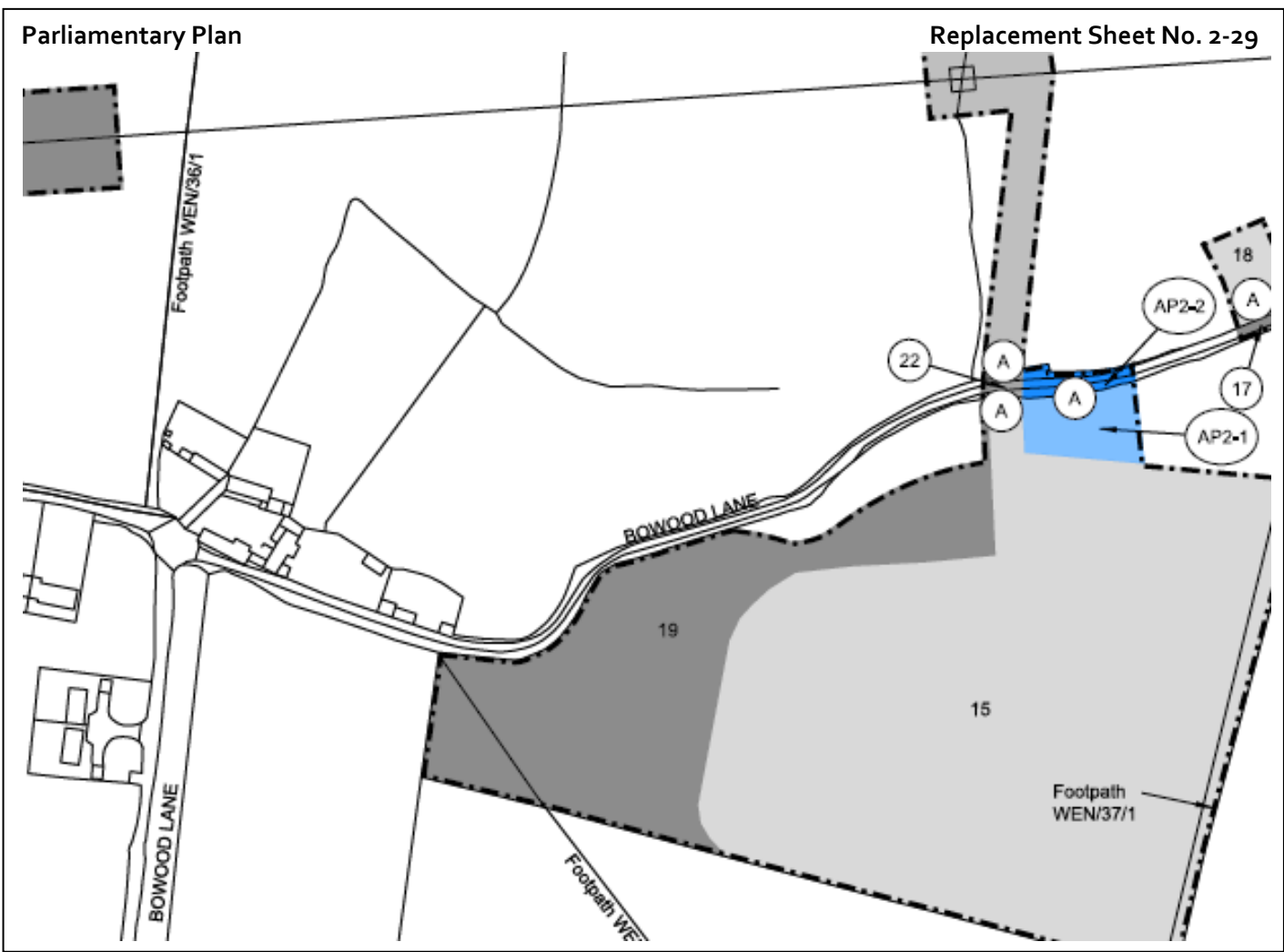
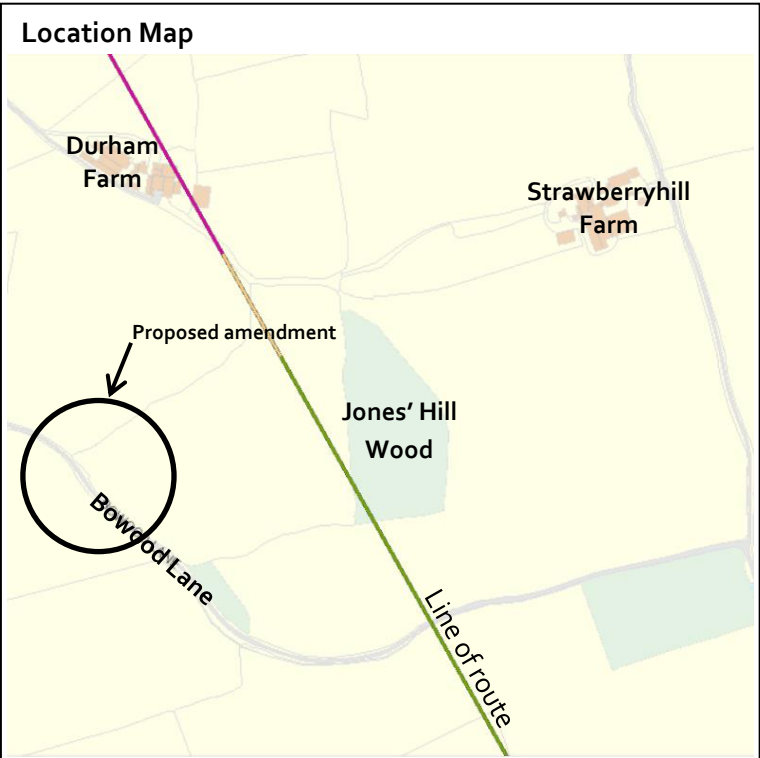
AP ES Reference No.: AP2-010-002

Location:
Bowood Lane, Parish of Wendover

Description of amendment:
Additional land for access to a balancing pond at Wendover Dean

Reason for amendment:
Promoter's improvement of the design

No. of affected landowners:
2 existing landowners



Constituency: Aylesbury

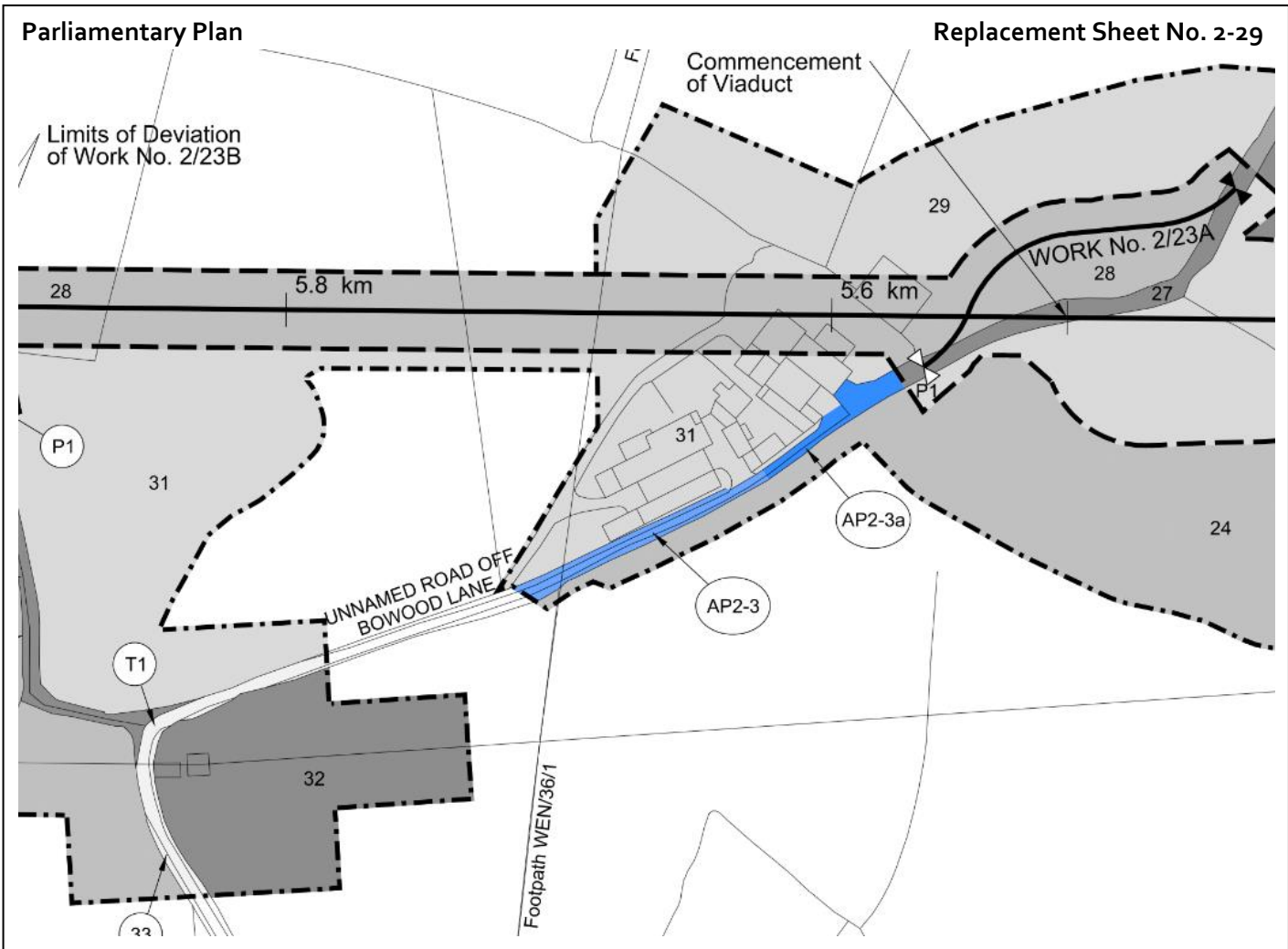
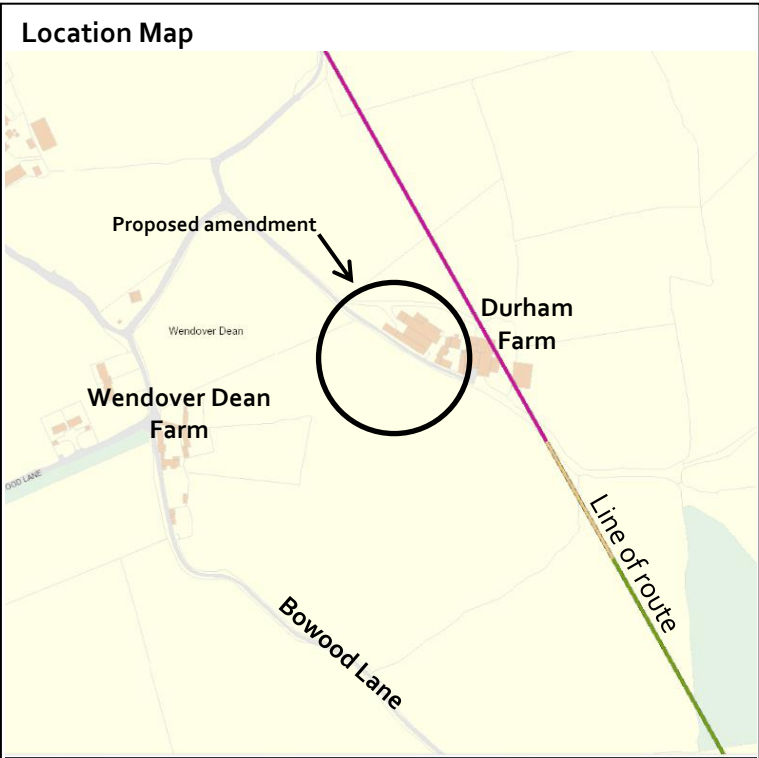
AP ES Reference No.: AP2-010-003

Location:
 Wendover Dean, Parish of Wendover

Description of amendment:
 Minor highway improvements at the existing access track at Durham Farm, Wendover Dean.

Reason for amendment:
 Promoter's improvement of the design

No. of affected landowners:
 4 existing landowners



Constituency: Aylesbury

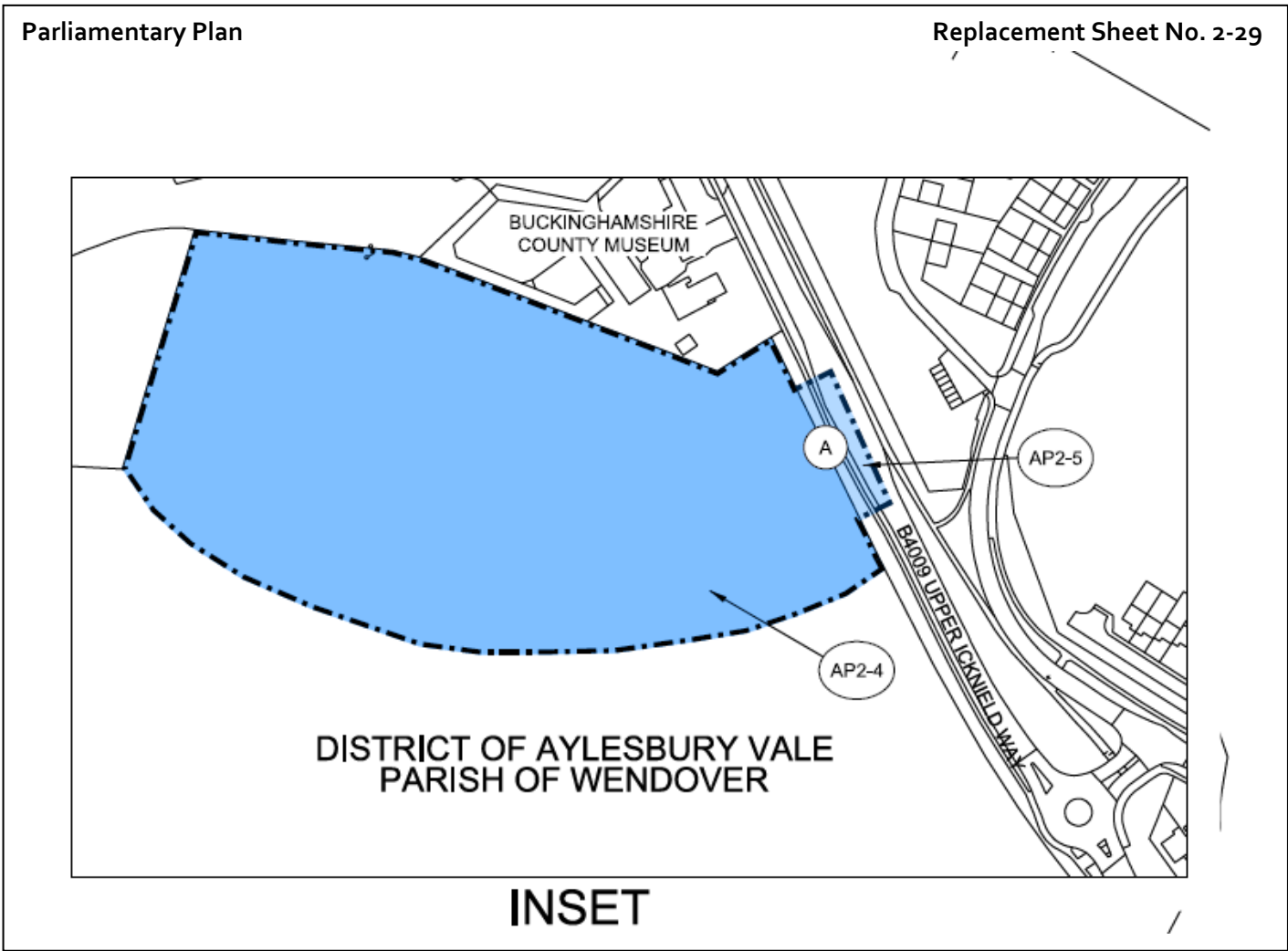
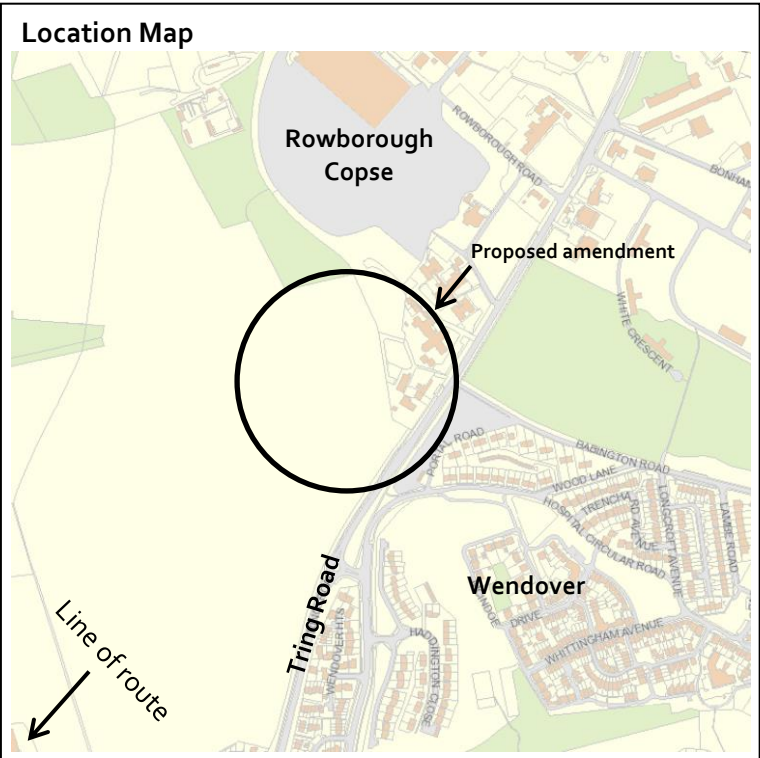
AP ES Reference No.: AP2-010-004

Location:
 Upper Icknield Way, Parish of Wendover

Description of amendment:
 Additional land for the Ellesborough Road cricket ground and pavilion for Wendover Cricket Club.

Reason for amendment:
 Promoter's improvement of the design

No. of affected landowners:
 1 new landowner



Constituency: Aylesbury

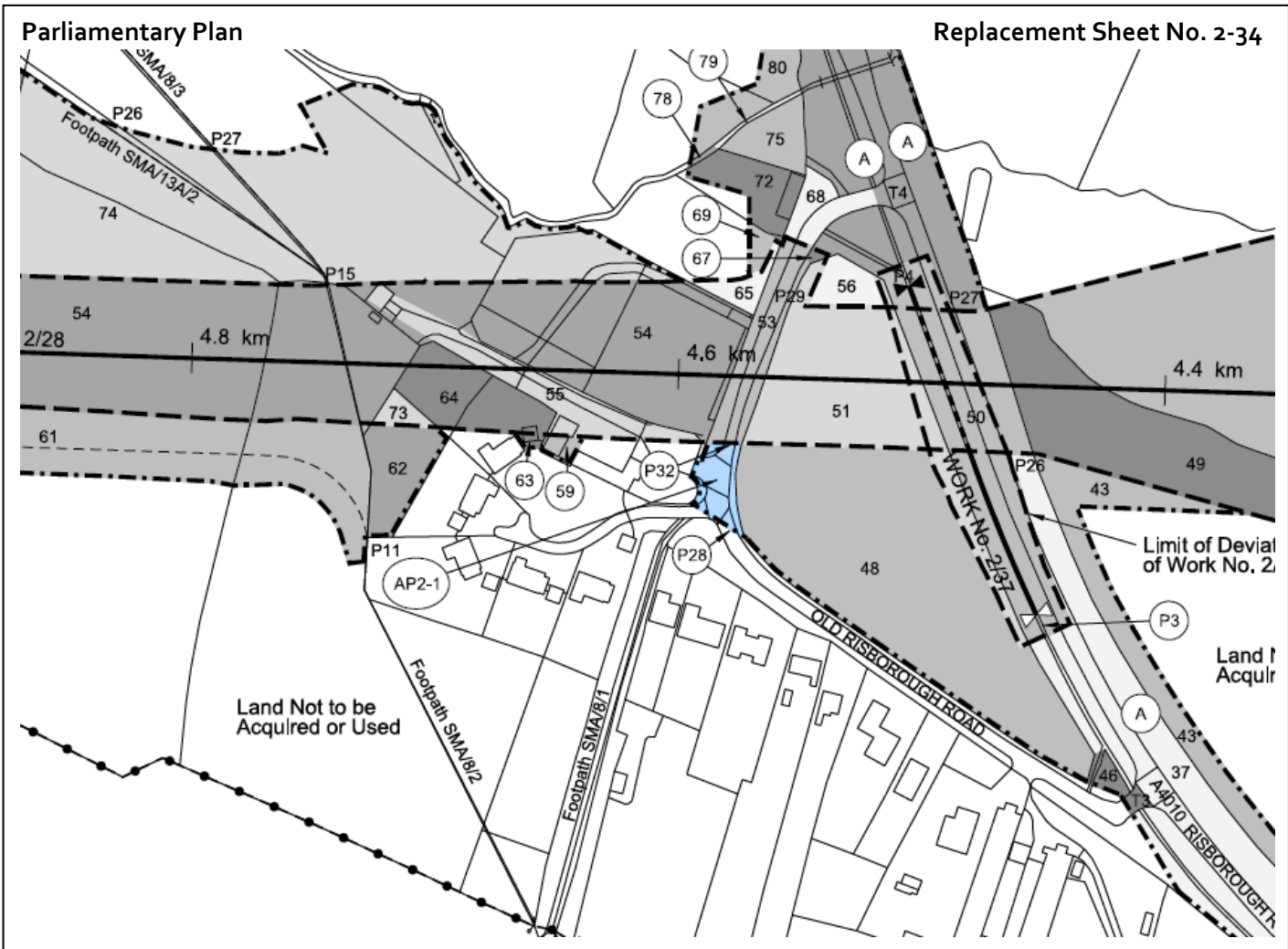
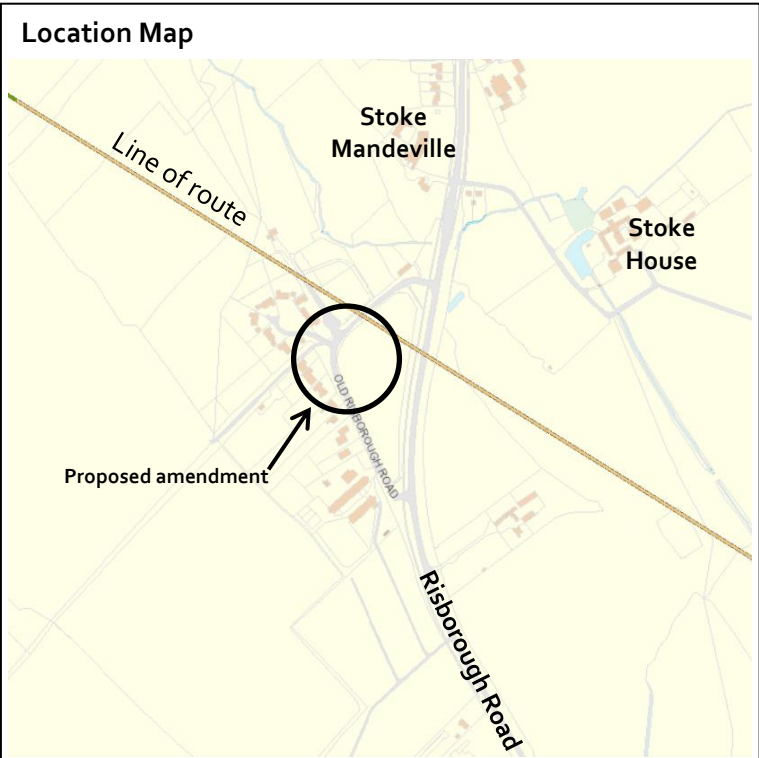
AP ES Reference No.: AP2-011-001

Location:
 Old Risborough Road, Parish of Stoke Mandeville

Description of amendment:
 Additional land for Old Risborough Road maintenance access point and turning head.

Reason for amendment:
 Promoter's improvement of the design

No. of affected landowners:
 2 existing landowners



Constituency: Aylesbury, Buckingham

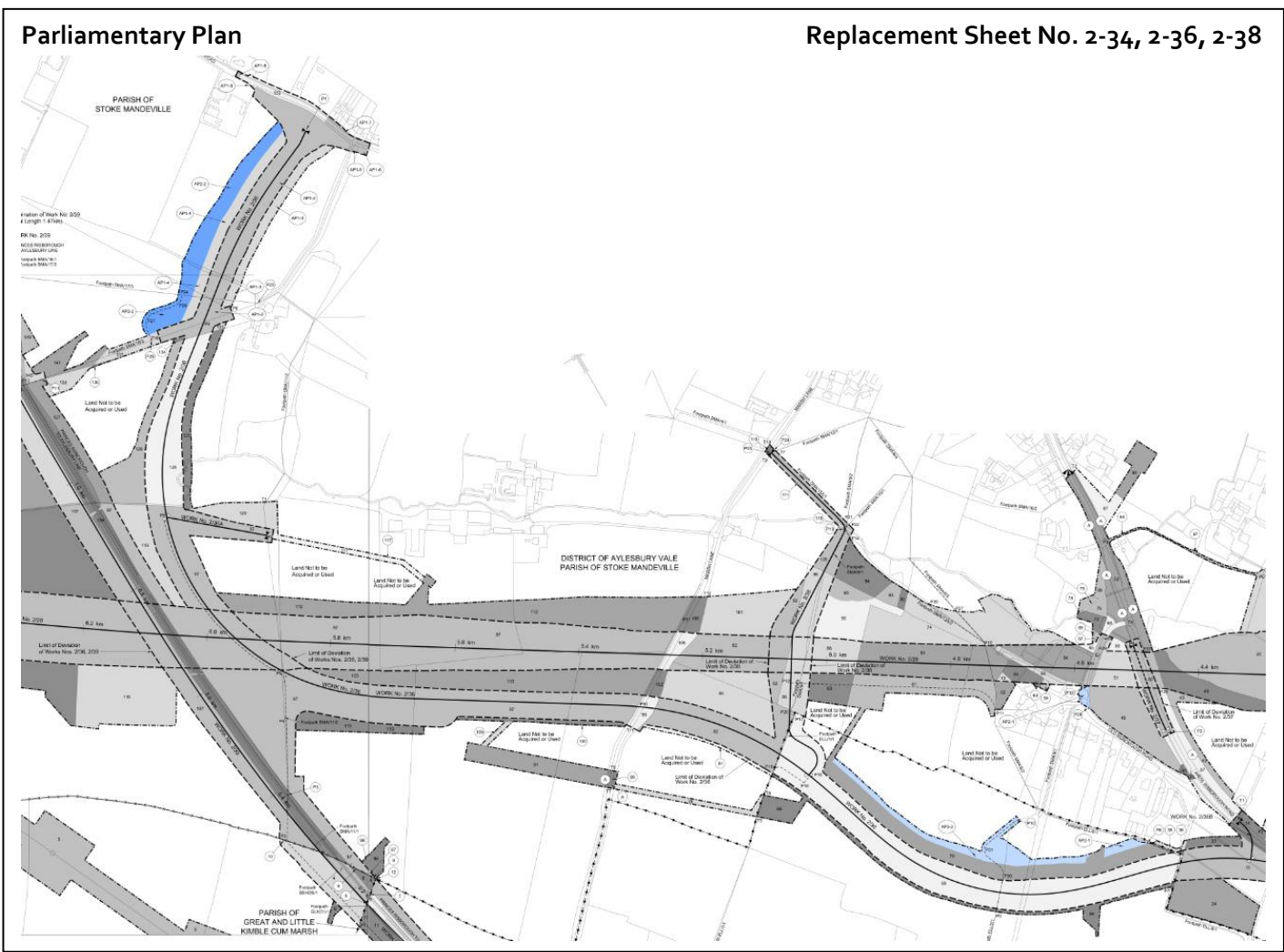
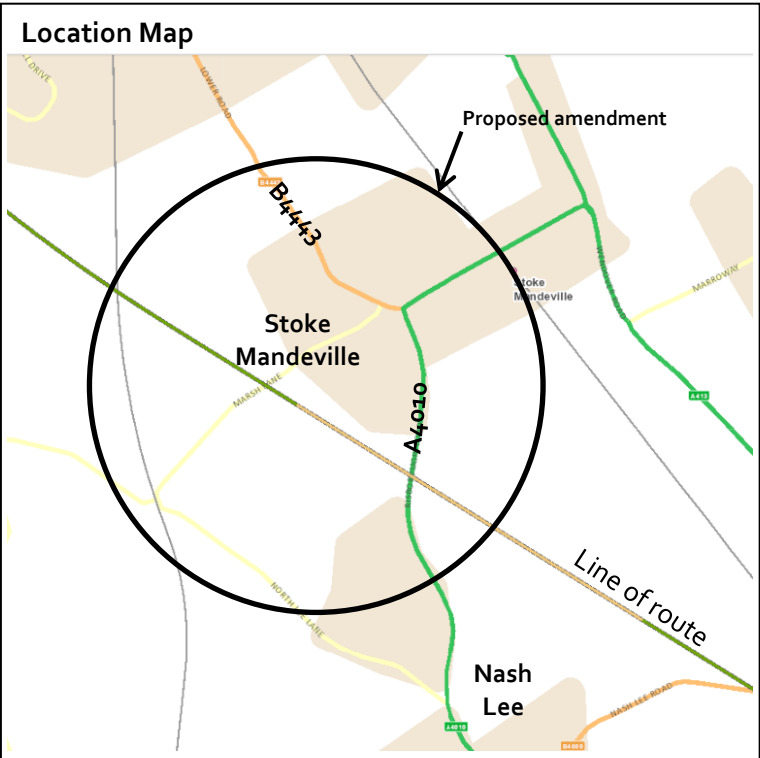
AP ES Reference No.: AP2-011-002

Location:
 A4010 Stoke Mandeville Bypass, parishes of Ellesborough and Stoke Mandeville

Description of amendment:
 Additional land for noise mitigation on the A4010 Stoke Mandeville Bypass

Reason for amendment:
 Promoter's improvement of the design

No. of affected landowners:
 5 existing landowners



Constituency: Buckingham

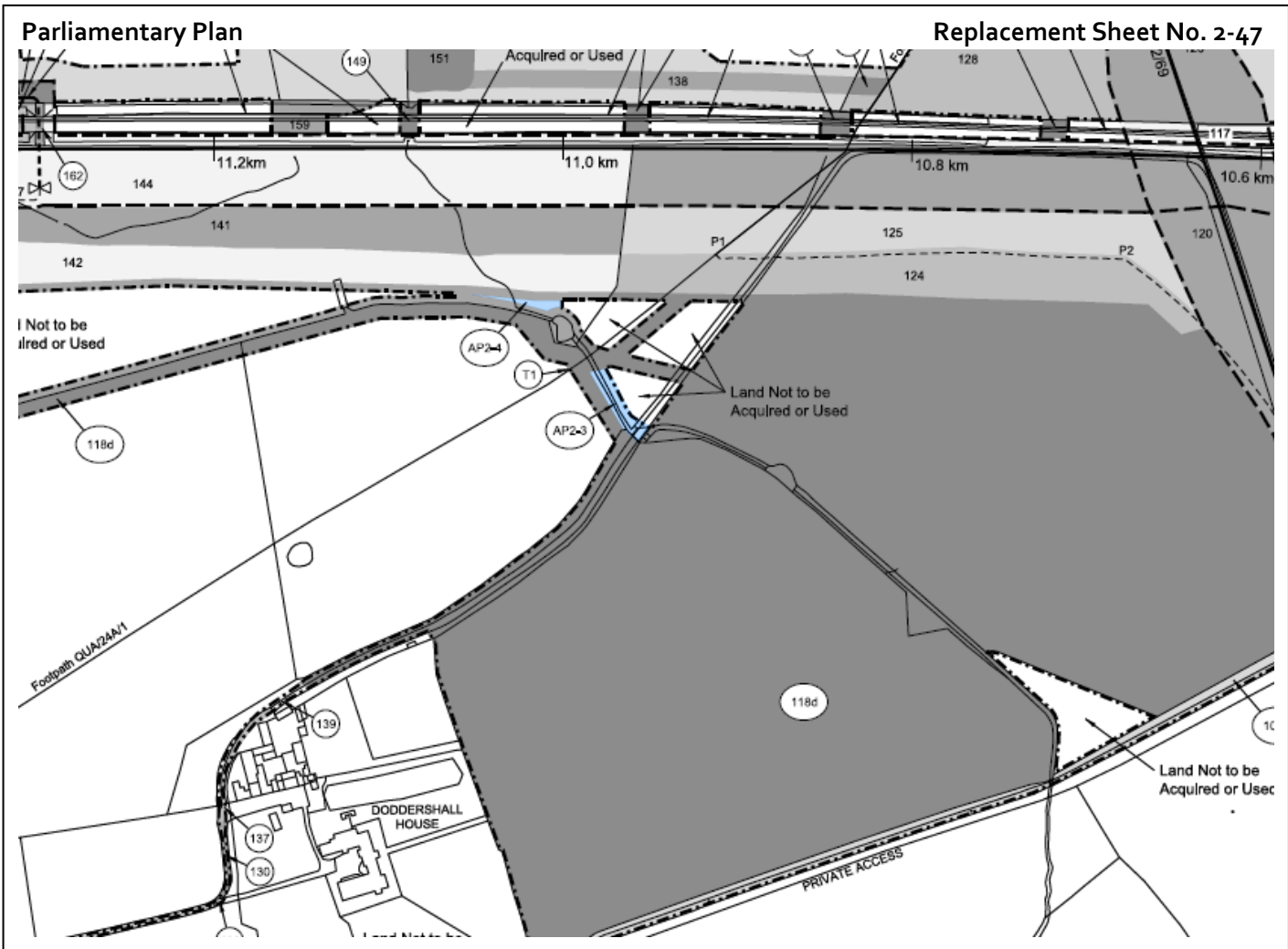
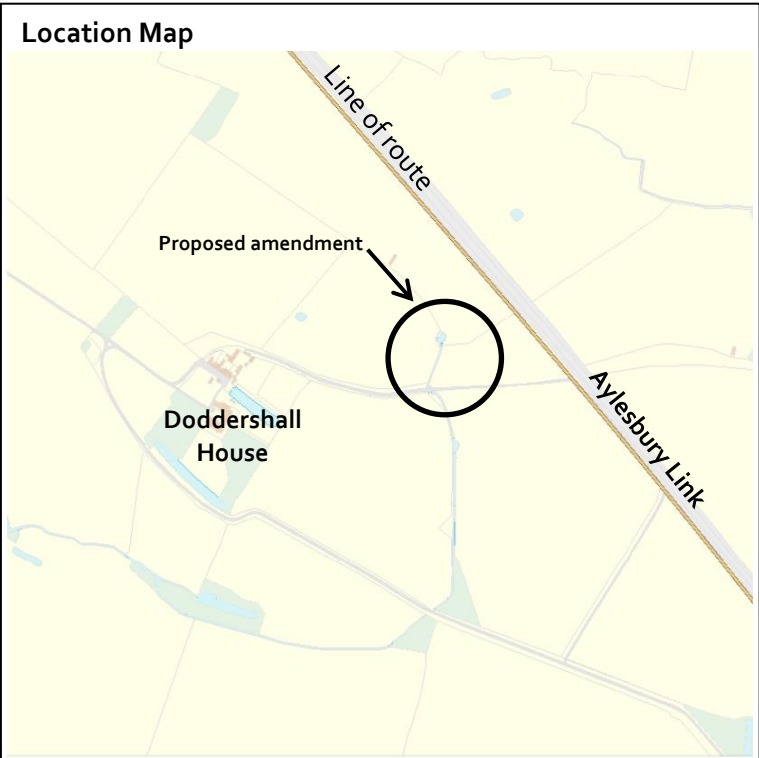
AP ES Reference No.: AP2-012-001

Location:
 East of Doddershall House, Parish of Quainton

Description of amendment:
 Additional land for drainage infrastructure south of Footpath QUA/26/1 accommodation underbridge.

Reason for amendment:
 Promoter's improvement of the design

No. of affected landowners:
 6 existing landowners



Constituency: Buckingham

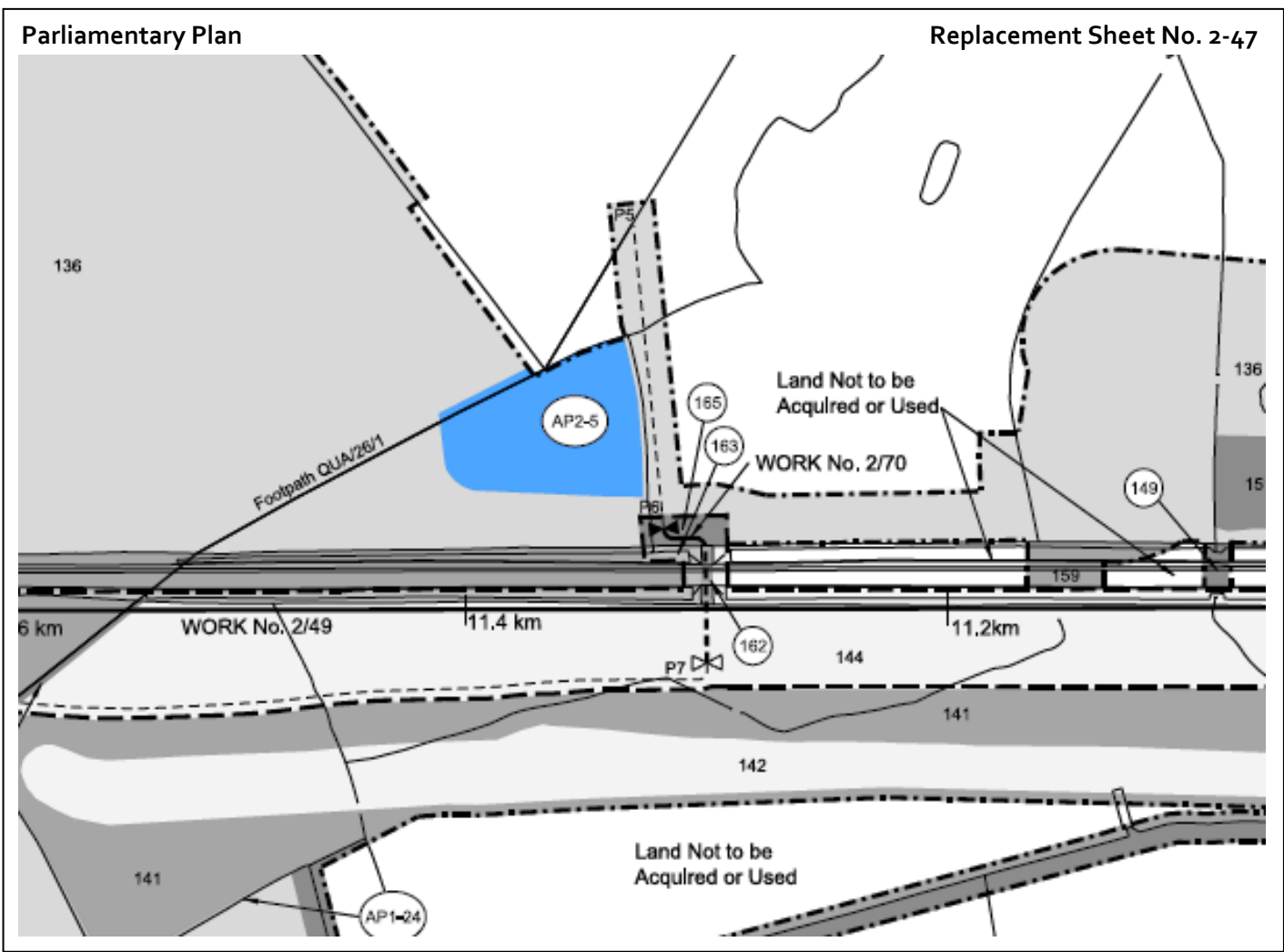
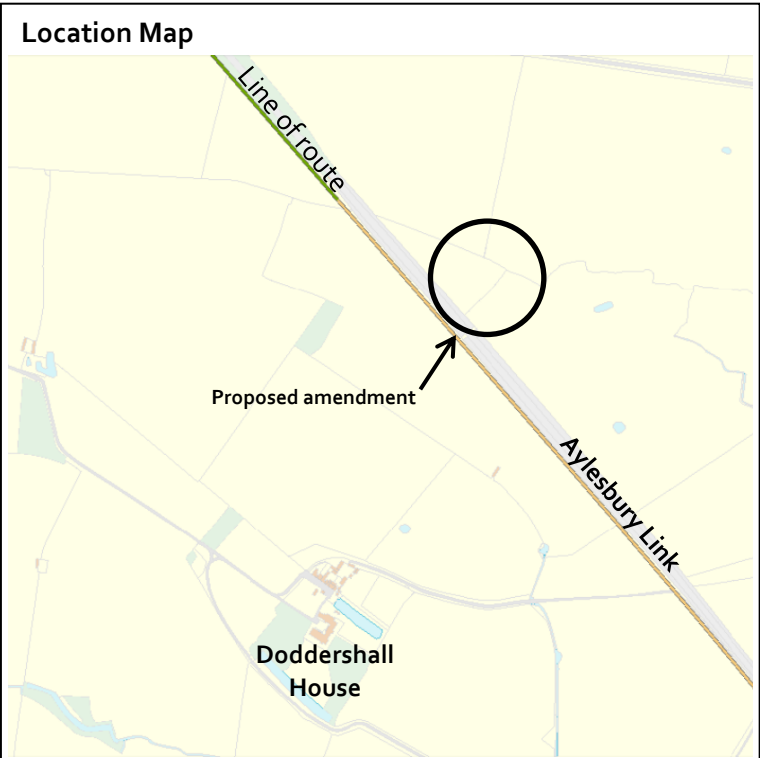
AP ES Reference No.: AP2-012-002

Location:
 Northeast of Doddershall House, Parish of Quainton

Description of amendment:
 Additional land for drainage infrastructure at Footpath QUA/26/1 accommodation underbridge

Reason for amendment:
 Promoter's improvement of the design

No. of affected landowners:
 9 existing landowners



Constituency: Buckingham

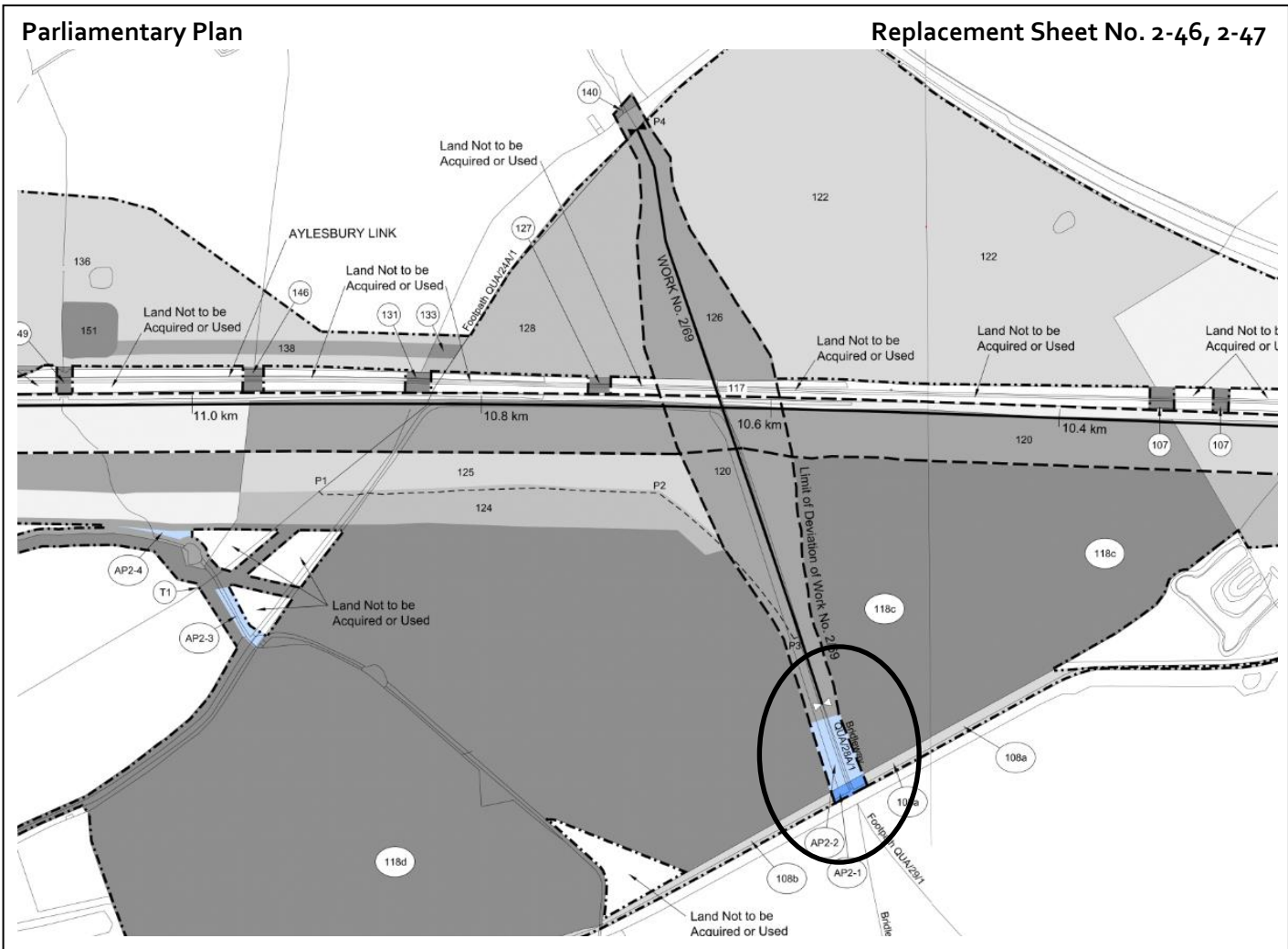
AP ES Reference No.: AP2-012-003

Location:
 South-east of Doddershall House, Parish of Quainton

Description of amendment:
 Additional land to extend Bridleway QUA/28A/1 overbridge to carry farm vehicles.

Reason for amendment:
 Promoter's improvement of the design

No. of affected landowners:
 6 existing landowners



Constituency: Buckingham

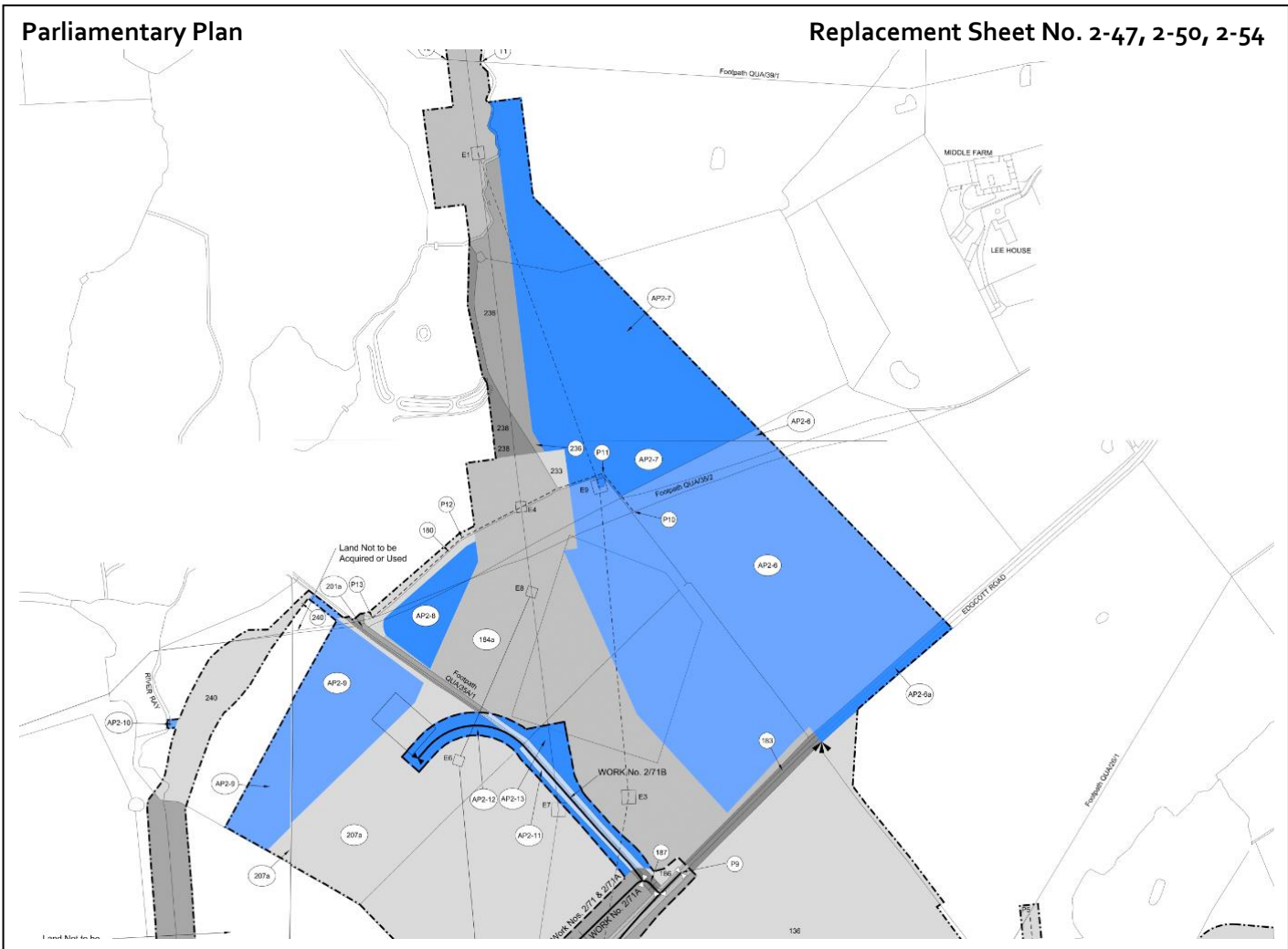
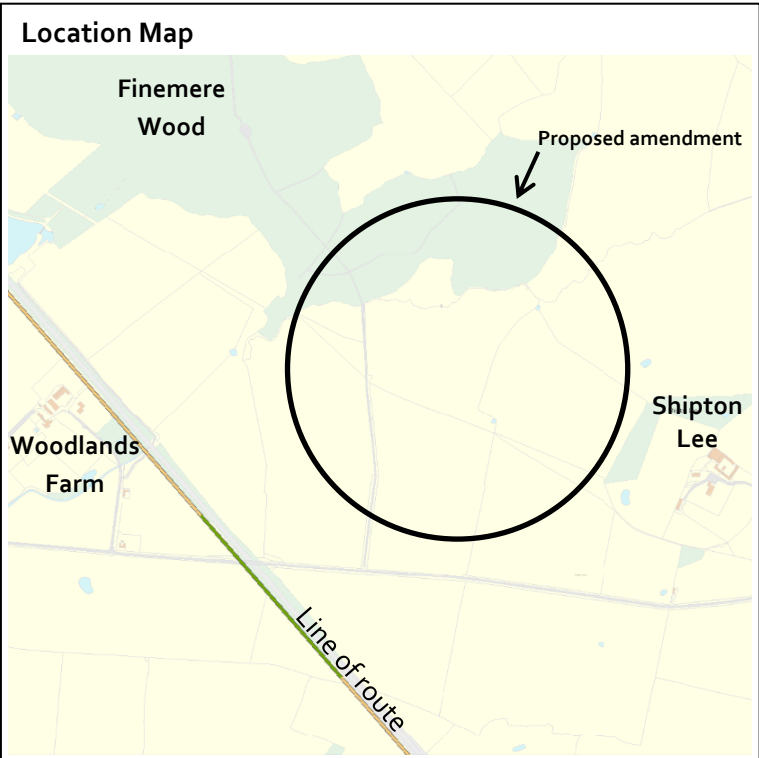
AP ES Reference No.: AP2-012-004

Location:
 South of Finemere Wood, Parish of Quainton

Description of amendment:
 Additional land for the relocation of the National Grid substation near Quainton.

Reason for amendment:
 Promoter's improvement of the design

No. of affected landowners:
 3 existing landowners



Constituency: Buckingham

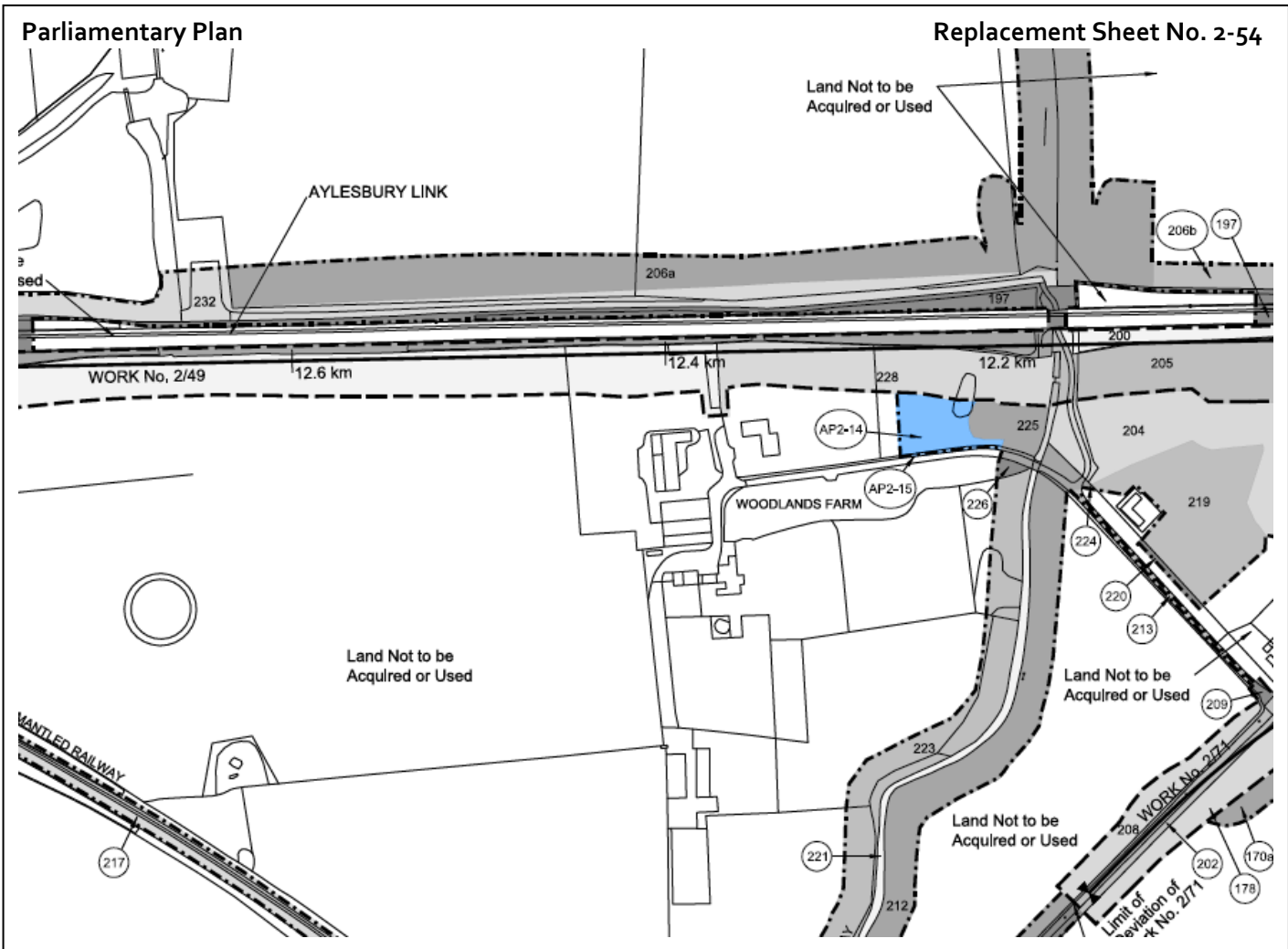
AP ES Reference No.: AP2-012-005

Location:
 Woodlands Farm, Parish of Quainton

Description of amendment:
 Additional land for drainage infrastructure at Adam's accommodation underbridge, near Quainton.

Reason for amendment:
 Promoter's improvement of the design

No. of affected landowners:
 1 new landowner



Constituency: Buckingham

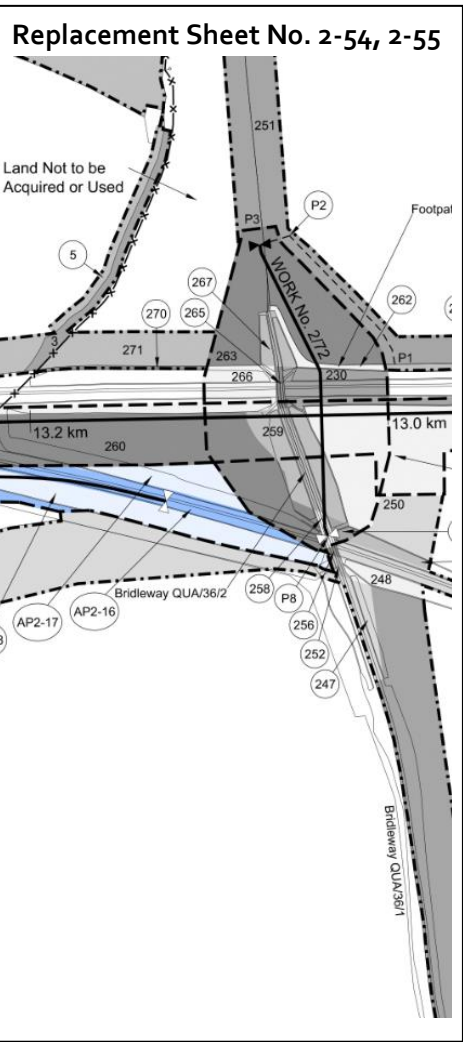
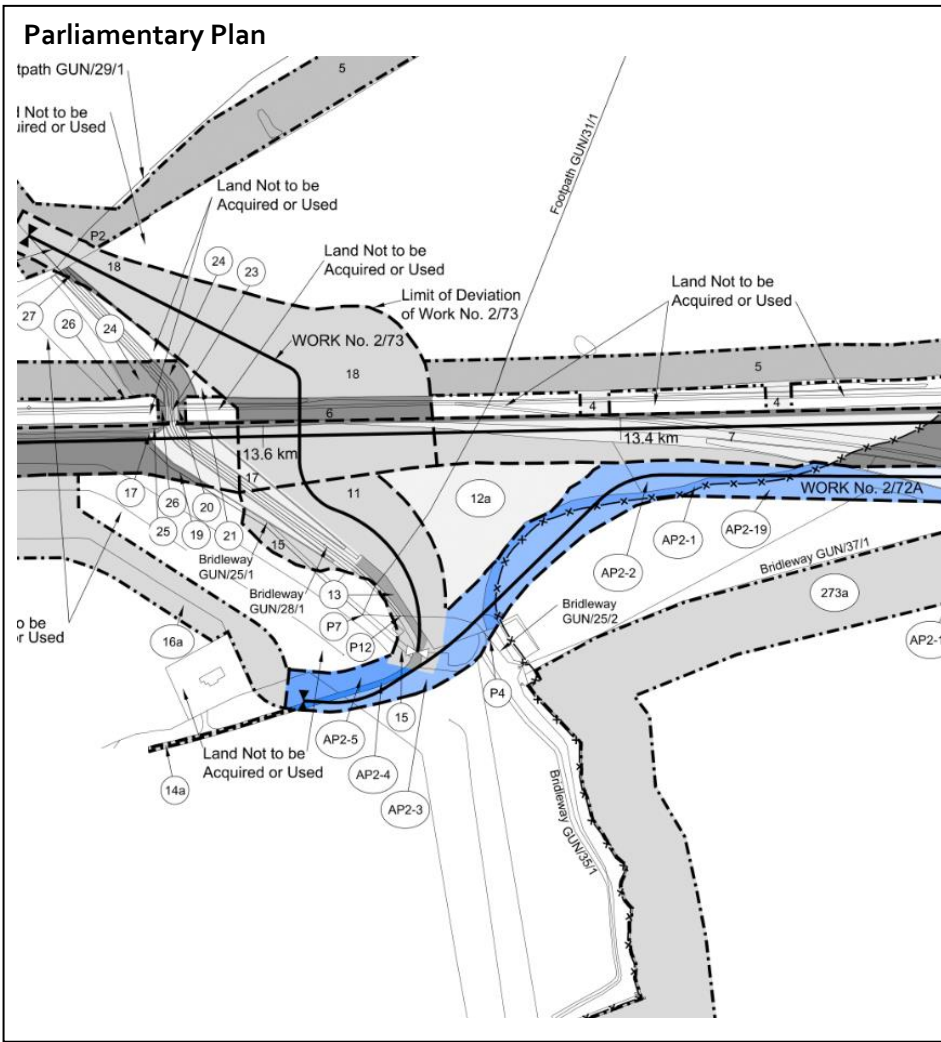
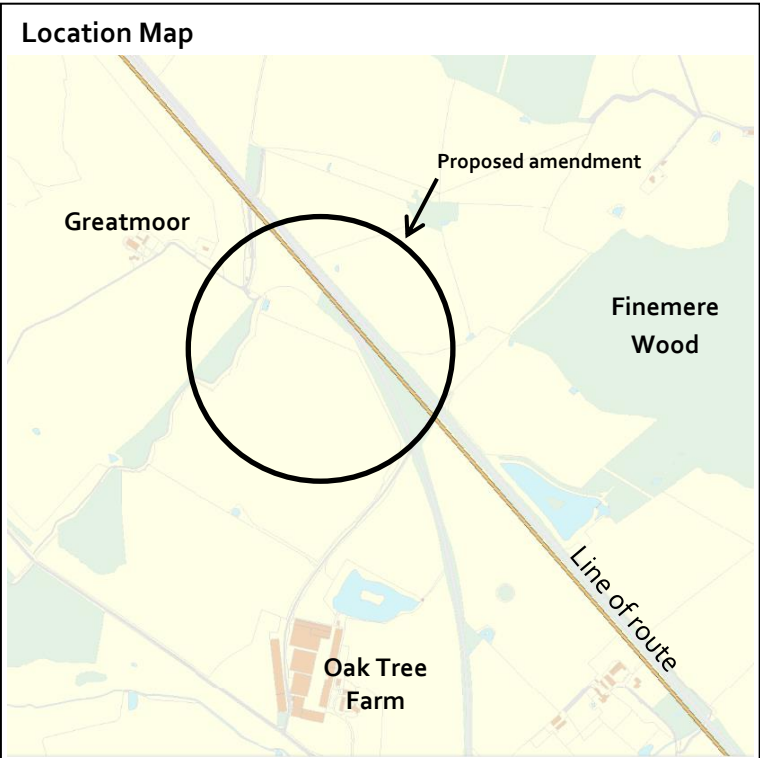
AP ES Reference No.: AP2-012-006

Location:
 Greatmoor, parishes of Grendon Underwood and Quainton

Description of amendment:
 Additional land for the diversion of an access road for the Greatmoor Energy from Waste facility.

Reason for amendment:
 Promoter's improvement of the design

No. of affected landowners:
 2 existing landowners



Constituency: Buckingham

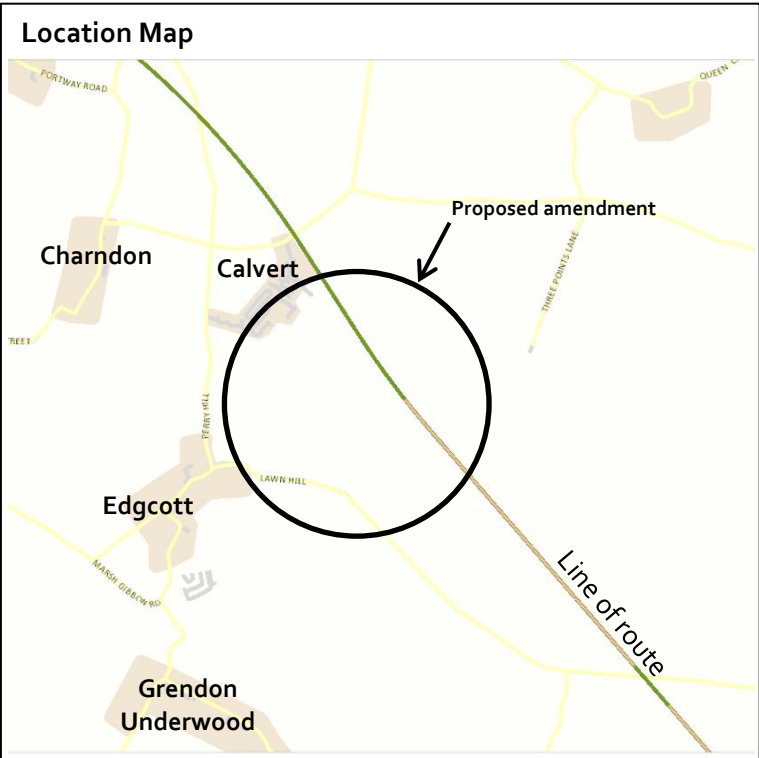
AP ES Reference No.: AP2-013-001

Location:
 Calvert, parishes of Calvert Green and Grendon Underwood

Description of amendment:
 Realignment of bridleway and upgrade of footpaths at Calvert Landfill site.

Reason for amendment:
 Landowner/Petitioner request

No. of affected landowners:
 3 existing landowners



Constituency: Buckingham

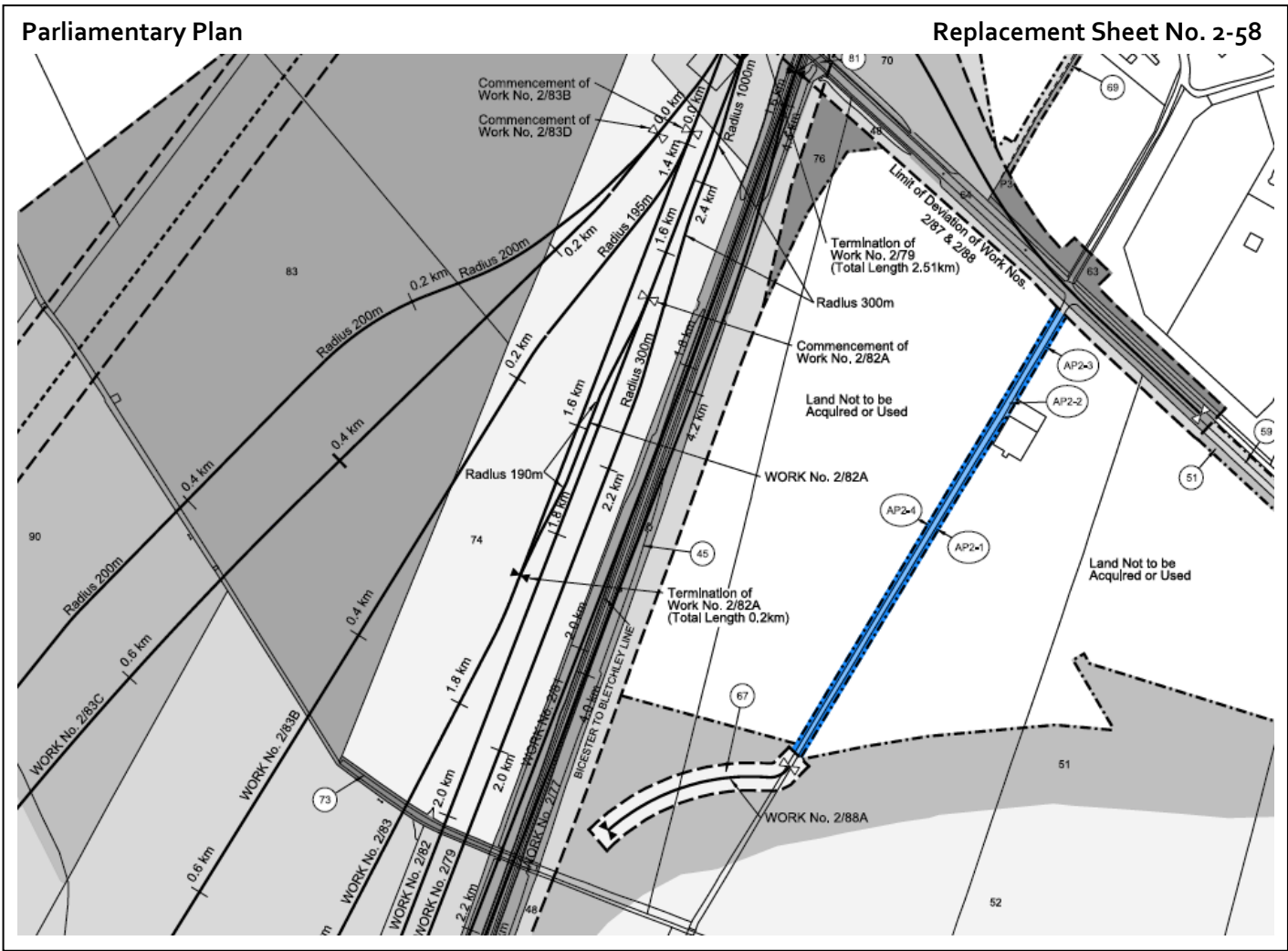
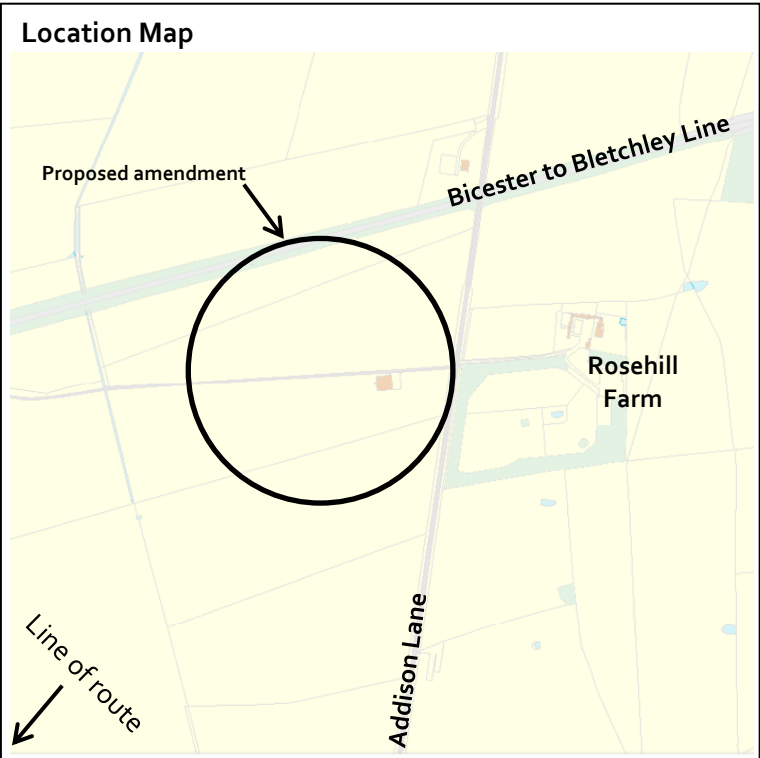
AP ES Reference No.: AP2-013-002

Location:
 Rosehill Farm, Parish of Steeple Claydon

Description of amendment:
 Widening of access track to Shepherd's Furze Farm.

Reason for amendment:
 Promoter's improvement of the design

No. of affected landowners:
 7 existing landowners



Constituency: Buckingham

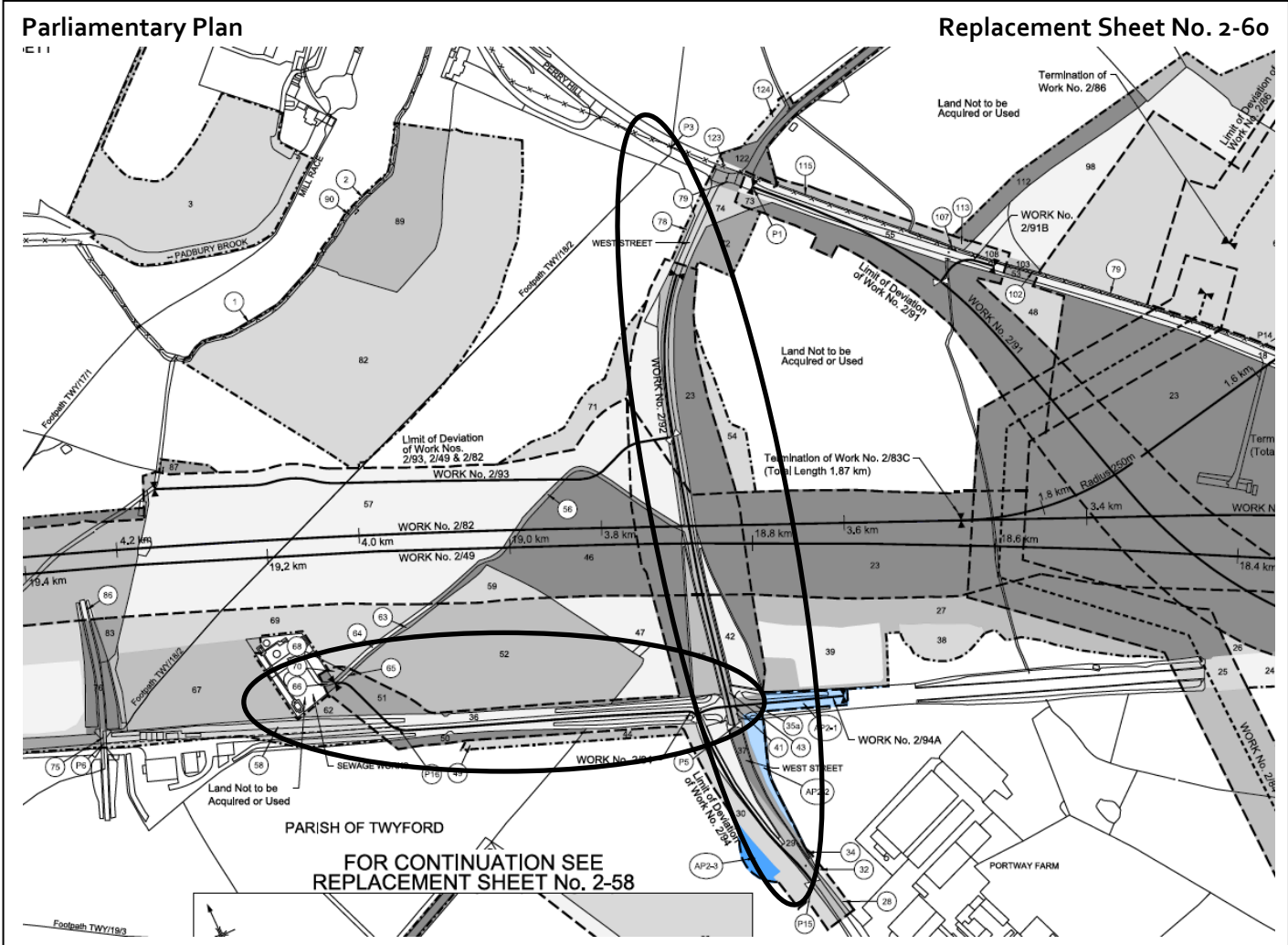
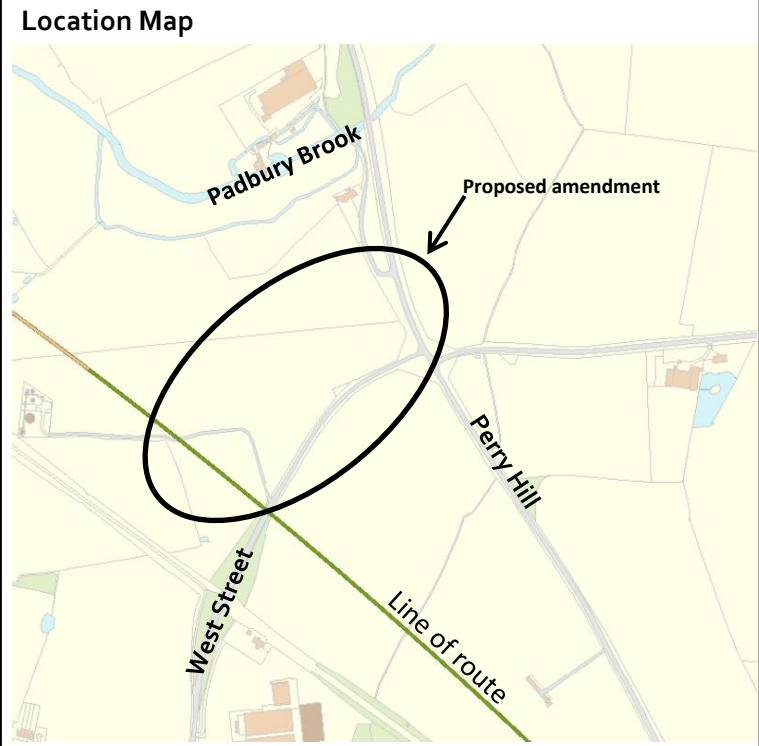
AP ES Reference No.: AP2-013-003

Location:
 South of Padbury Brook, Parish of Twyford

Description of amendment:
 Realignment of Footpath TWY/18/2.

Reason for amendment:
 Landowner/Petitioner request

No. of affected landowners:
 8 existing landowners



Constituency: Buckingham

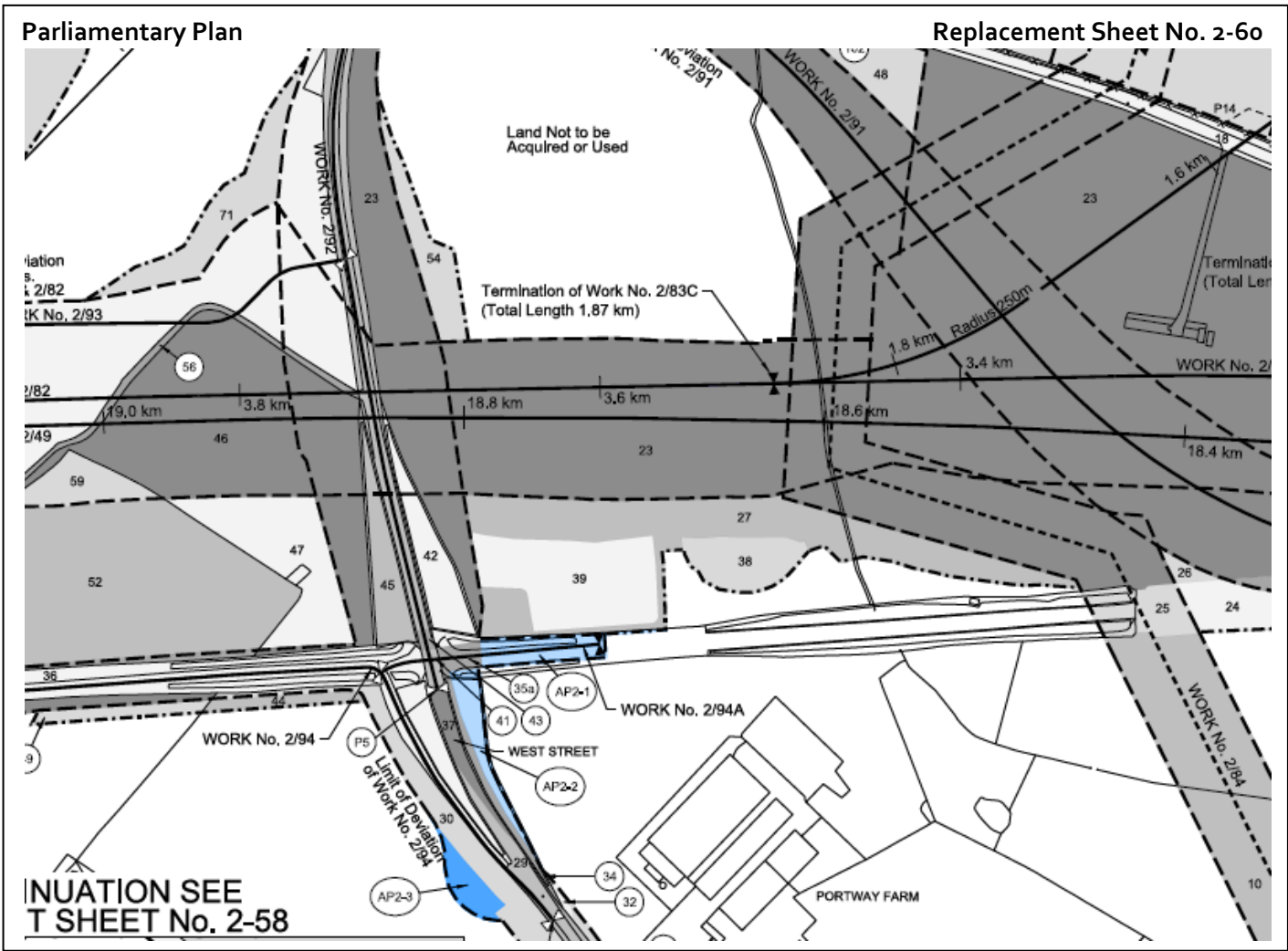
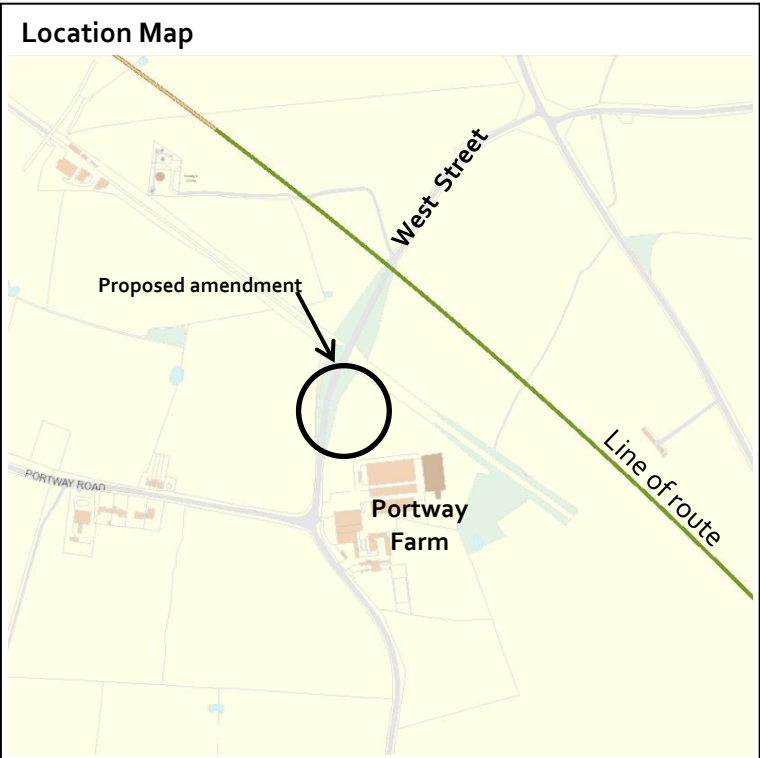
AP ES Reference No.: AP2-013-004

Location:
 West Street, Parish of Twyford

Description of amendment:
 Additional land for the realignment of access to Twyford sewage treatment works.

Reason for amendment:
 Promoter's improvement of the design

No. of affected landowners:
 7 existing landowners



Constituency: Buckingham

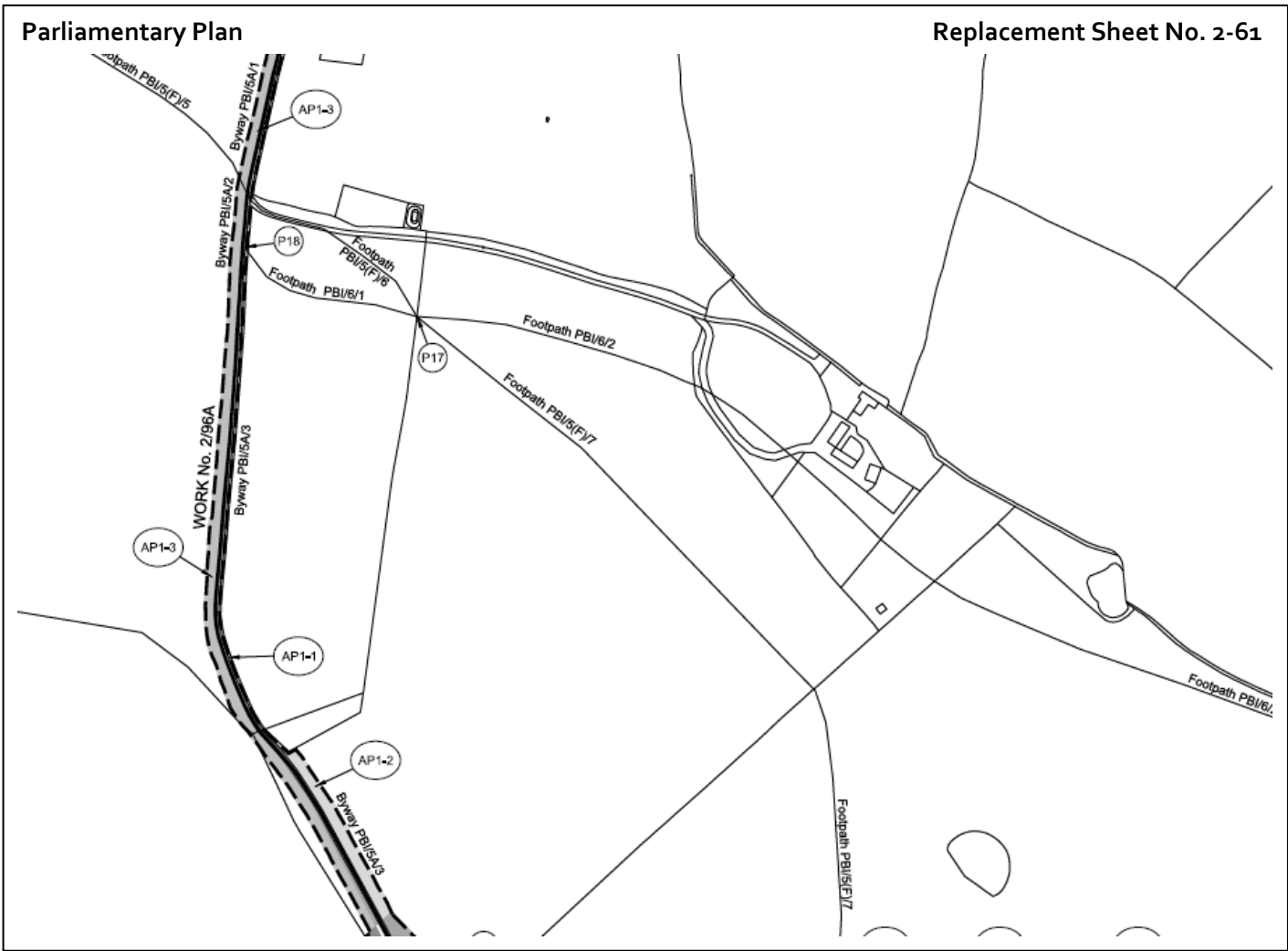
AP ES Reference No.: AP2-013-005

Location:
Cowley Farm, Parish of Preston Bissett

Description of amendment:
Closure of Byway PBI/5A/2 and provision of a replacement highway.

Reason for amendment:
Promoter's improvement of the design

No. of affected landowners:
None



Constituency: Buckingham, Banbury

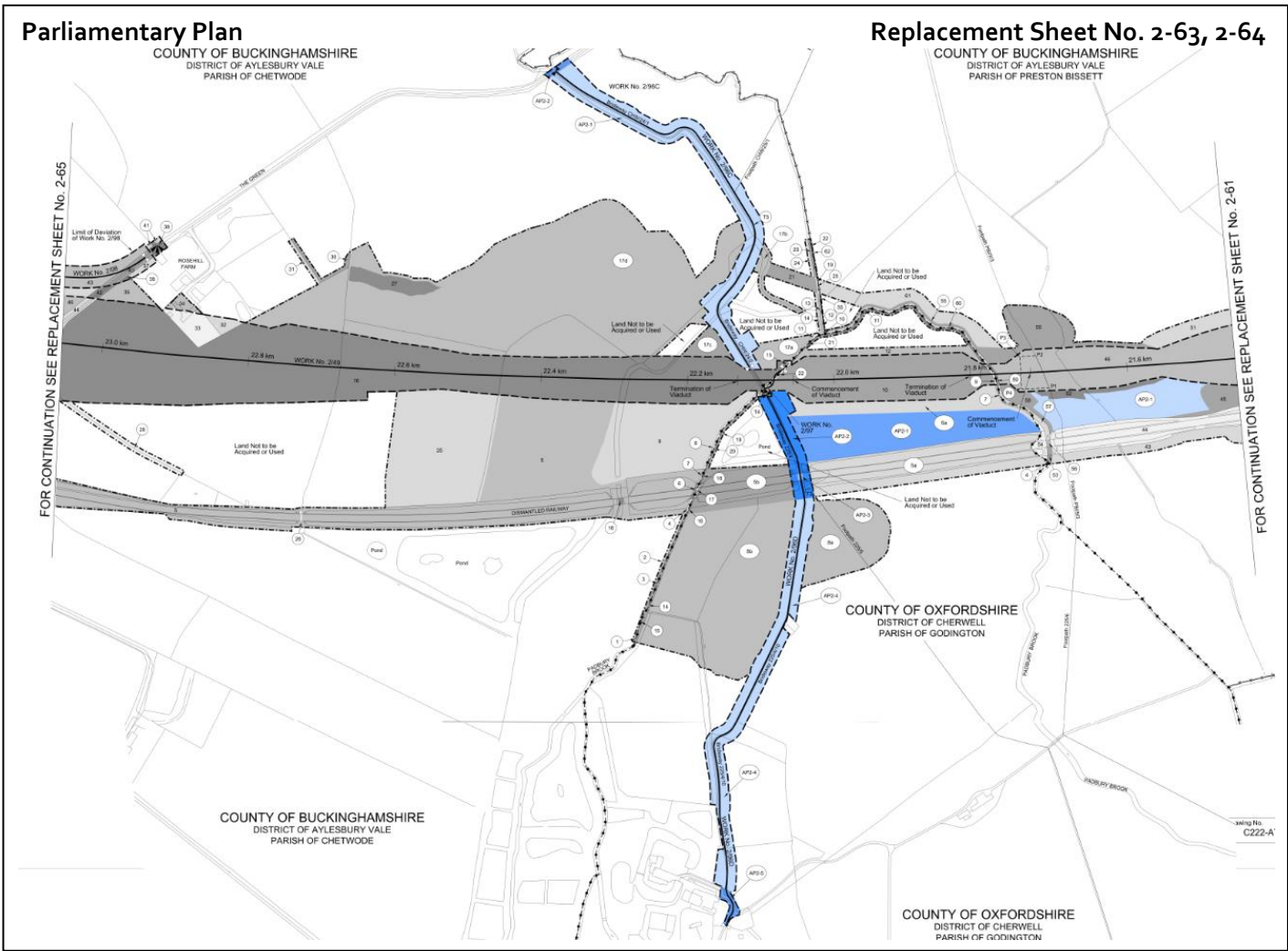
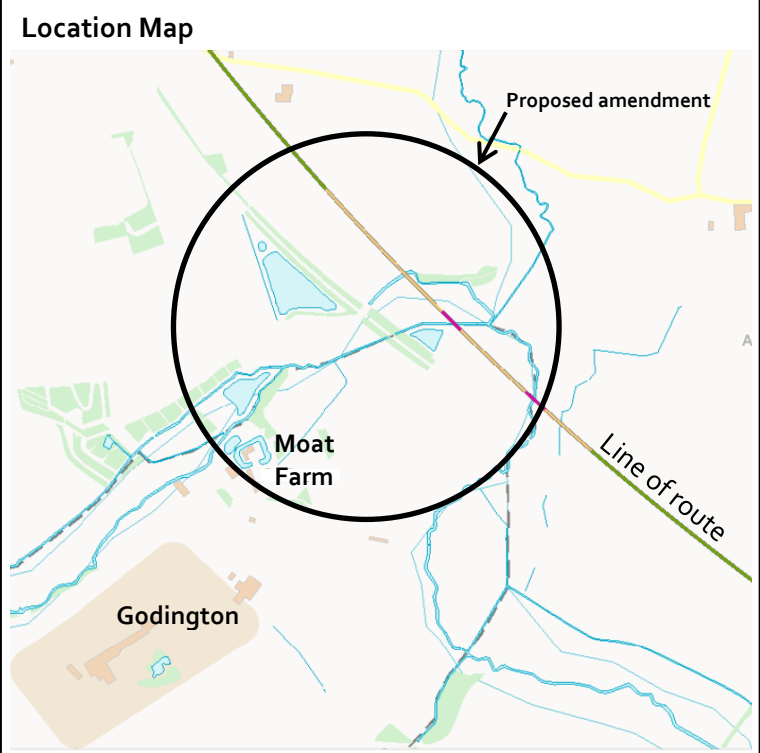
AP ES Reference No.: AP2-013-006

Location:
 Northeast of Moat Farm, parishes of Chetwode and Godington

Description of amendment:
 Additional land for the widening of bridleways CHW/24/1 and 225/4.

Reason for amendment:
 Promoter's improvement of the design

No. of affected landowners:
 3 existing landowners



Constituency: Banbury, Buckingham

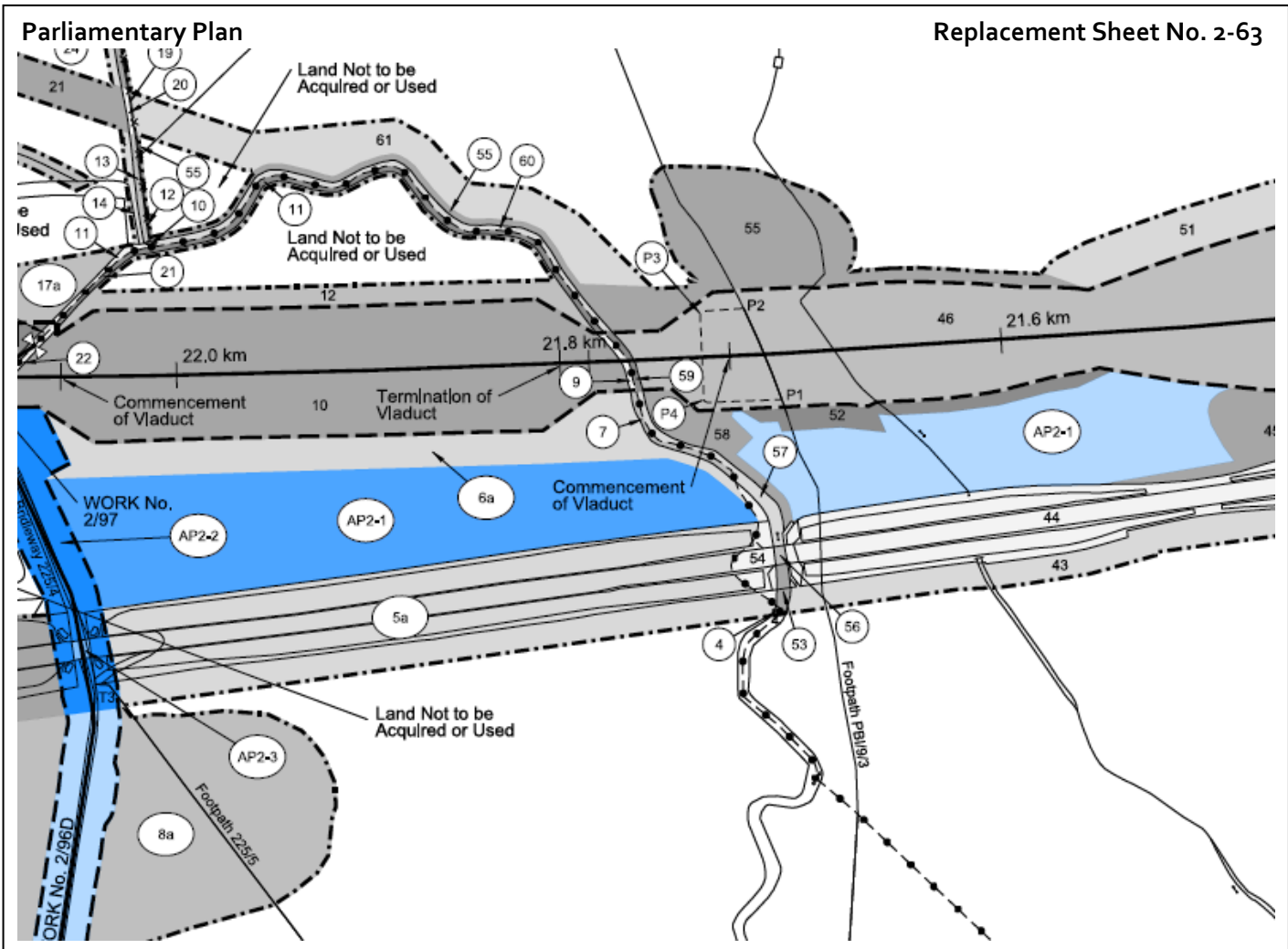
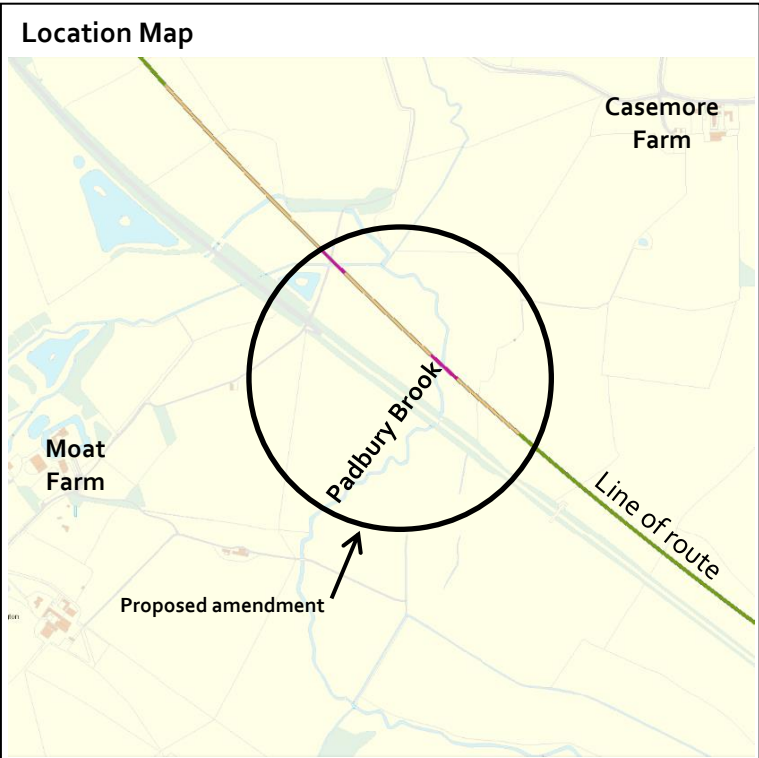
AP ES Reference No.: AP2-013-007

Location:
 Padbury Brook, parishes of Godington and Preston Bissett

Description of amendment:
 Additional land for the reconfiguration of wetland habitat at Moat Farm, Godington.

Reason for amendment:
 Landowner/Petitioner request

No. of affected landowners:
 5 existing landowners



Constituency: Buckingham

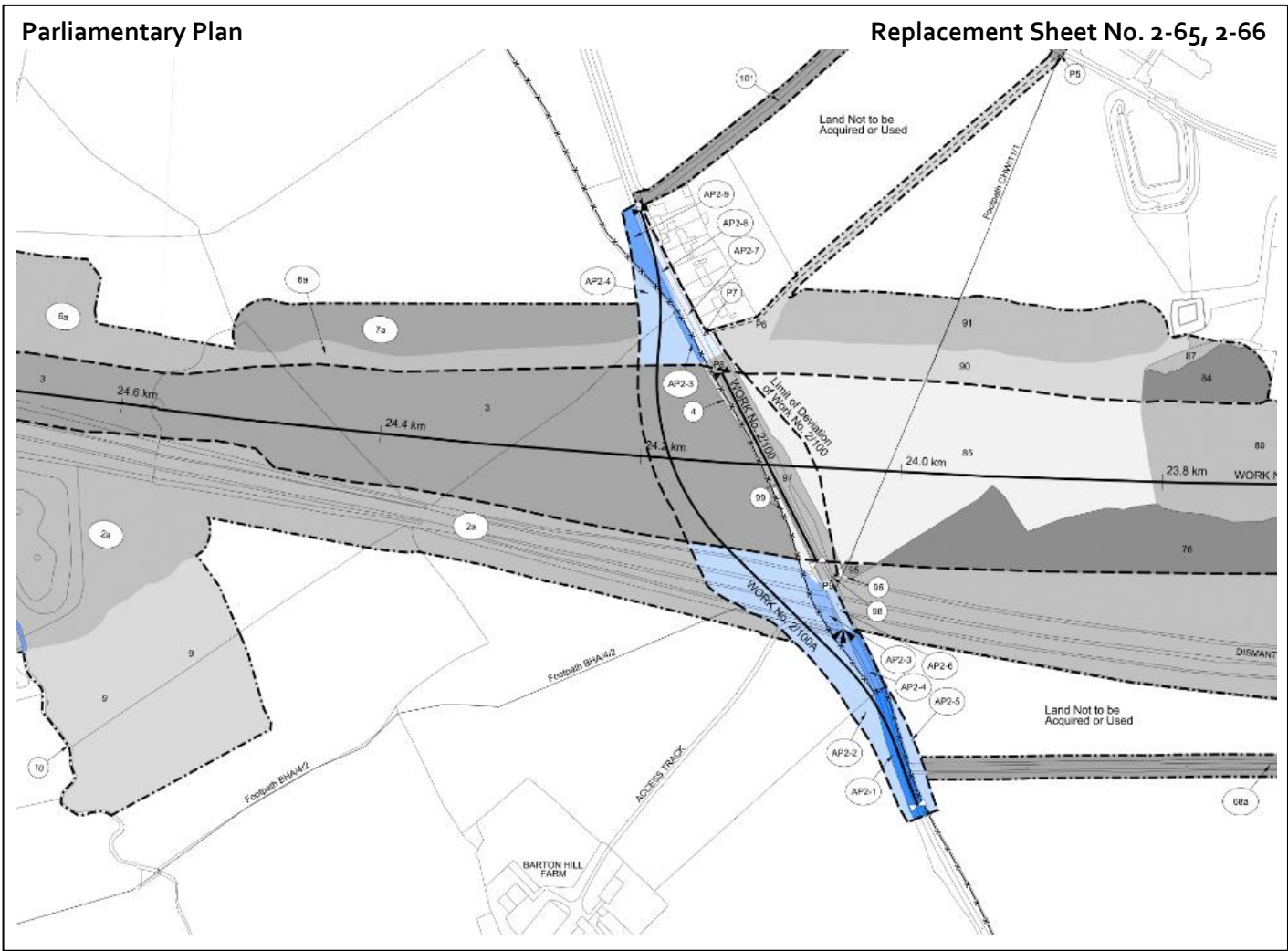
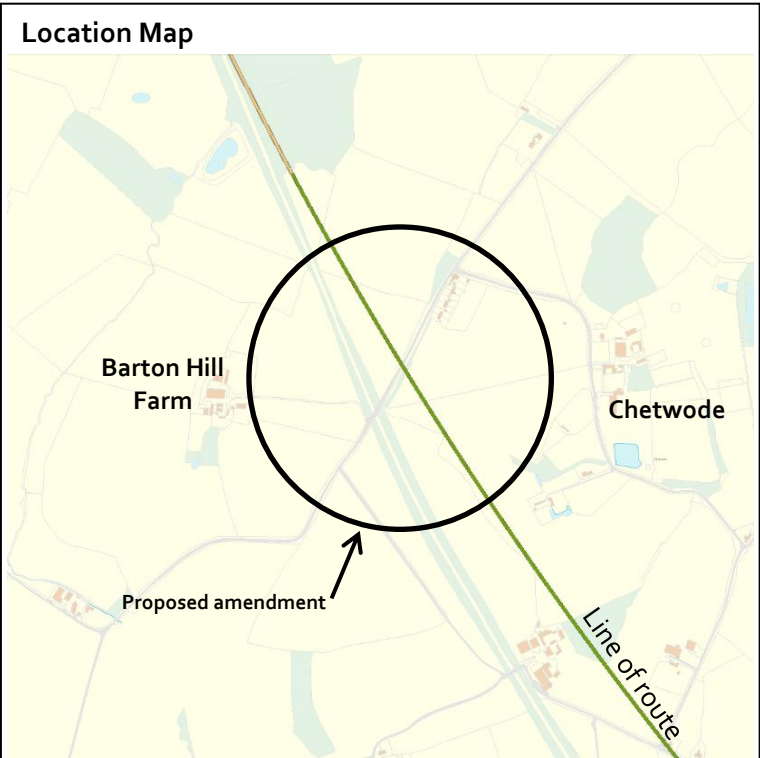
AP ES Reference No.: AP2-013-008

Location:
 School End, parishes of Barton Hartshorn and Chetwode

Description of amendment:
 Additional land for the temporary realignment of School End.

Reason for amendment:
 Landowner/Petitioner request

No. of affected landowners:
 4 existing landowners
 1 new landowner



Constituency: Buckingham

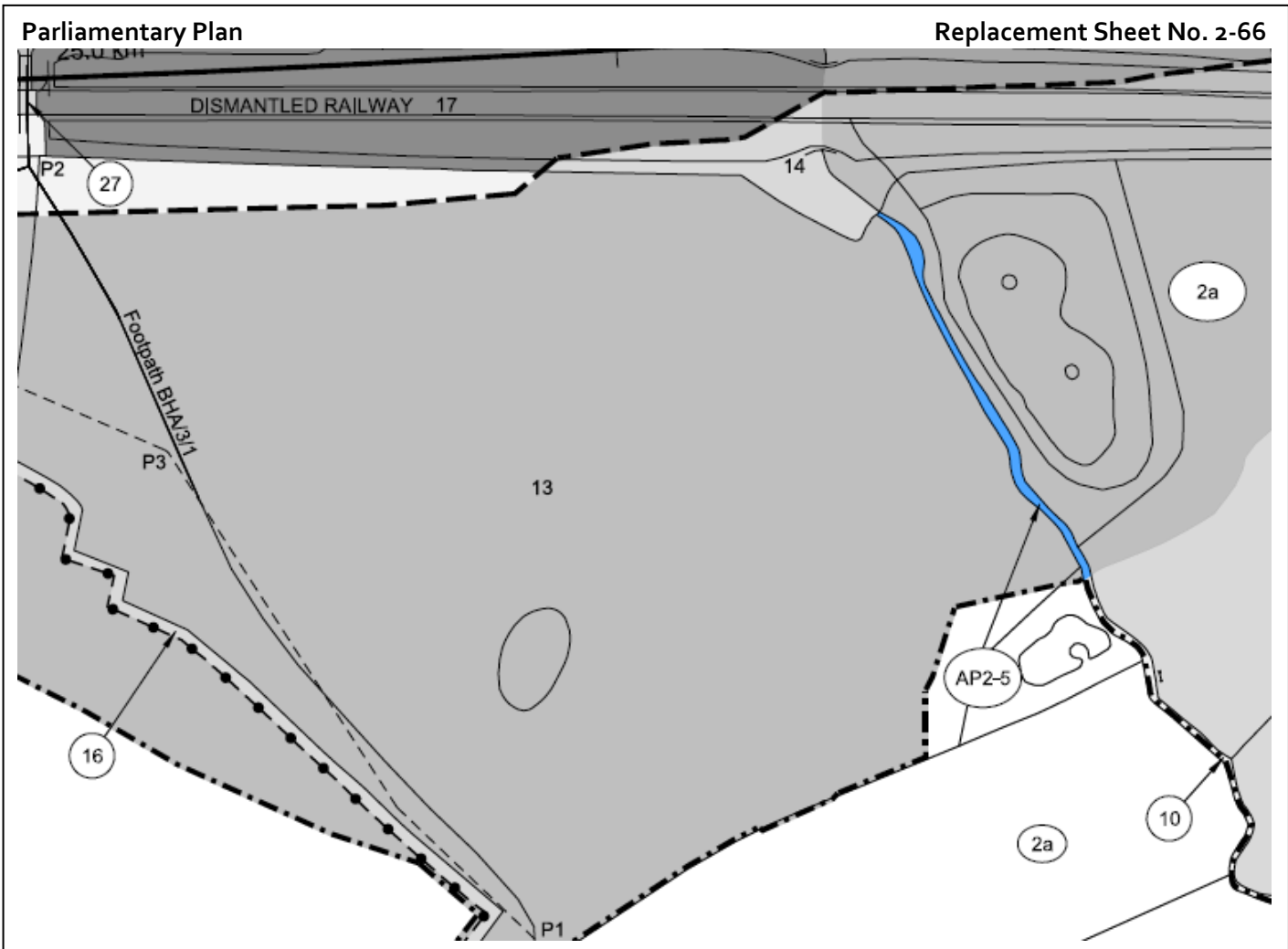
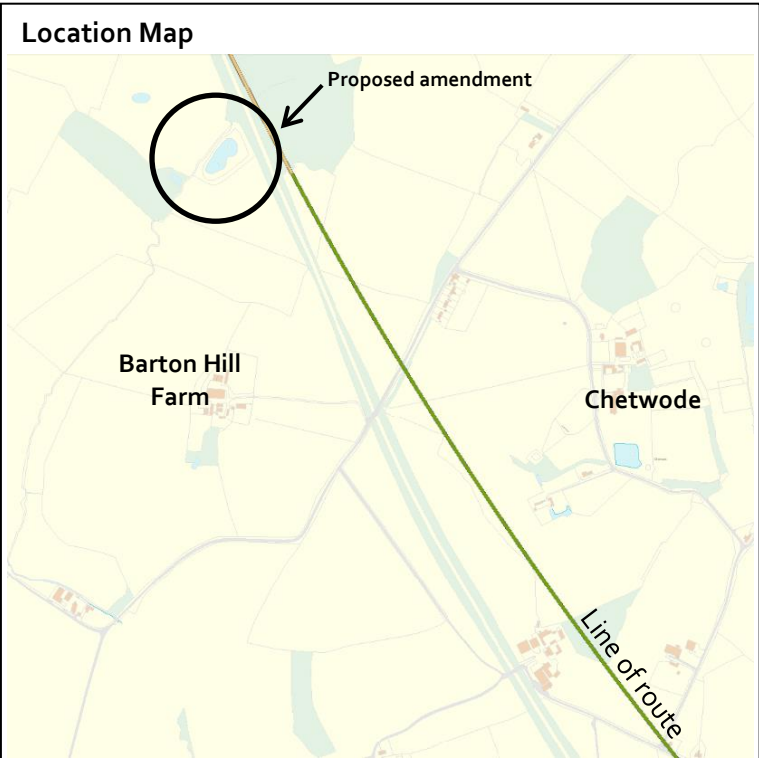
AP ES Reference No.: AP2-013-009

Location:
North of Barton Hill Farm, Parish of Barton Hartshorn

Description of amendment:
Minor works to upgrade a farm access track.

Reason for amendment:
Promoter's improvement of the design.

No. of affected landowners:
3 existing landowners



Constituency: Banbury

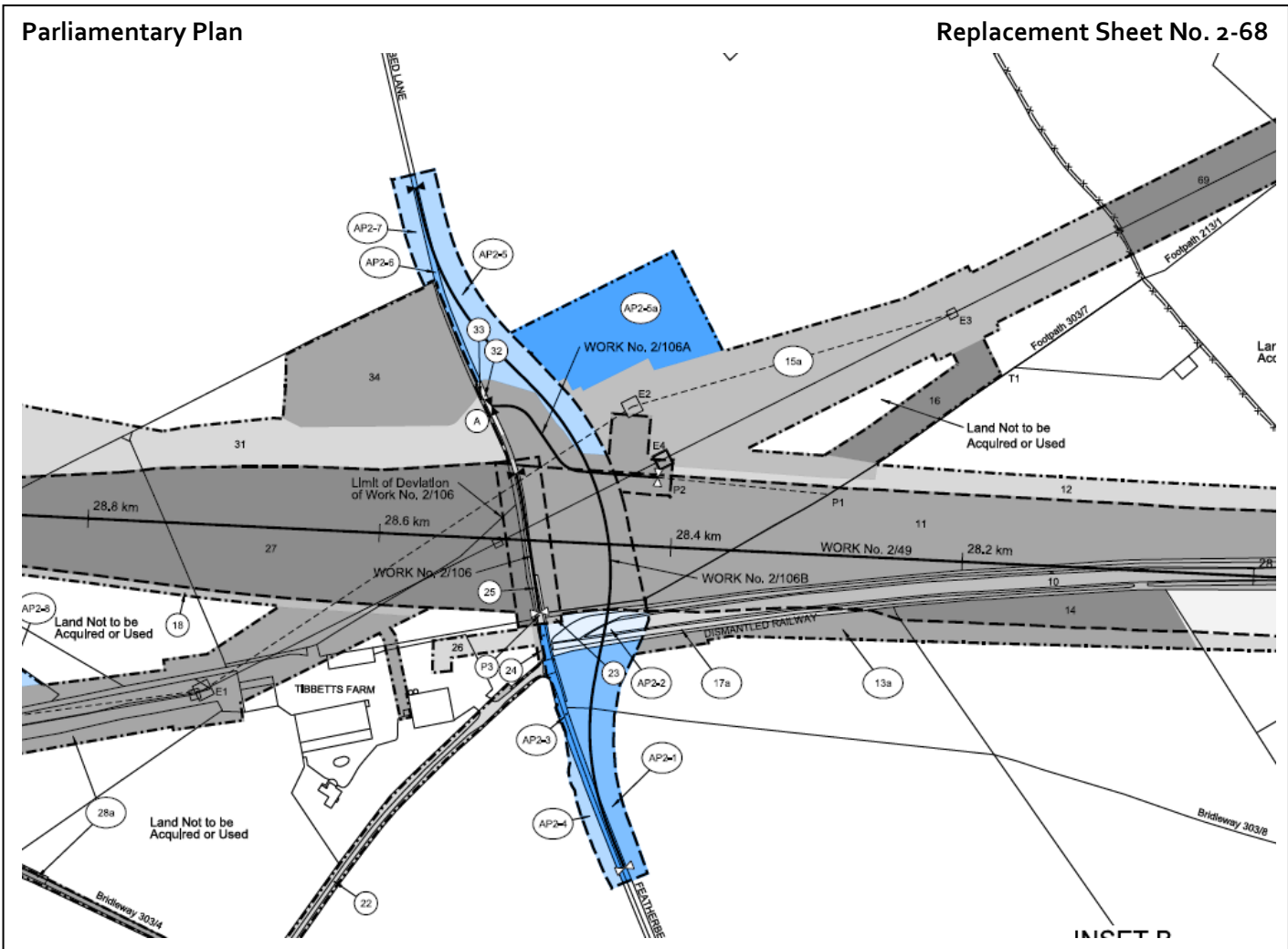
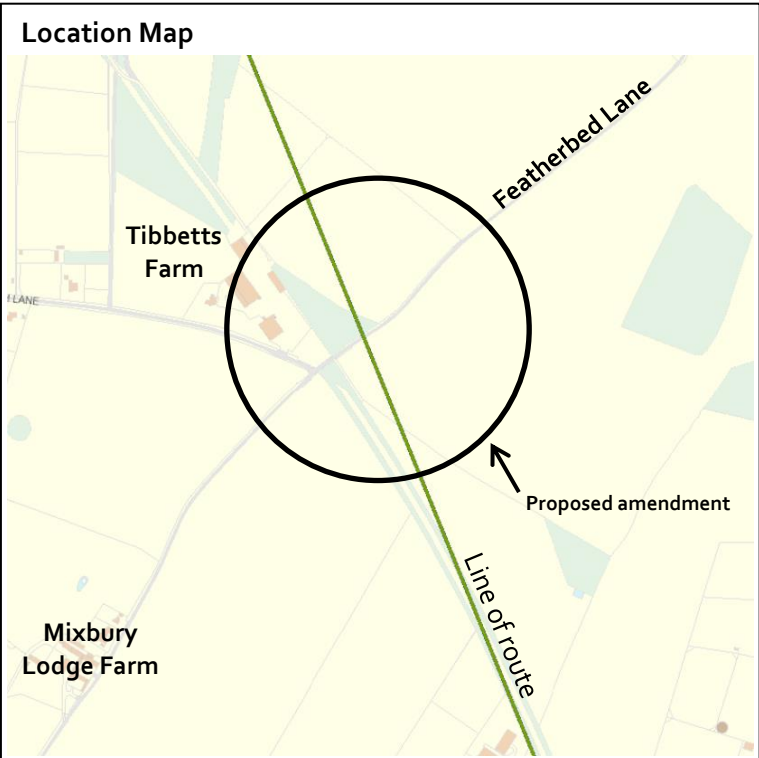
AP ES Reference No.: AP2-014-001

Location:
 Featherbed Lane, Parish of Mixbury

Description of amendment:
 Additional land for the temporary diversion of Featherbed Lane and relocation of Featherbed Lane overbridge satellite compound.

Reason for amendment:
 Landowner/Petitioner request

No. of affected landowners:
 2 existing landowners



Constituency: Banbury

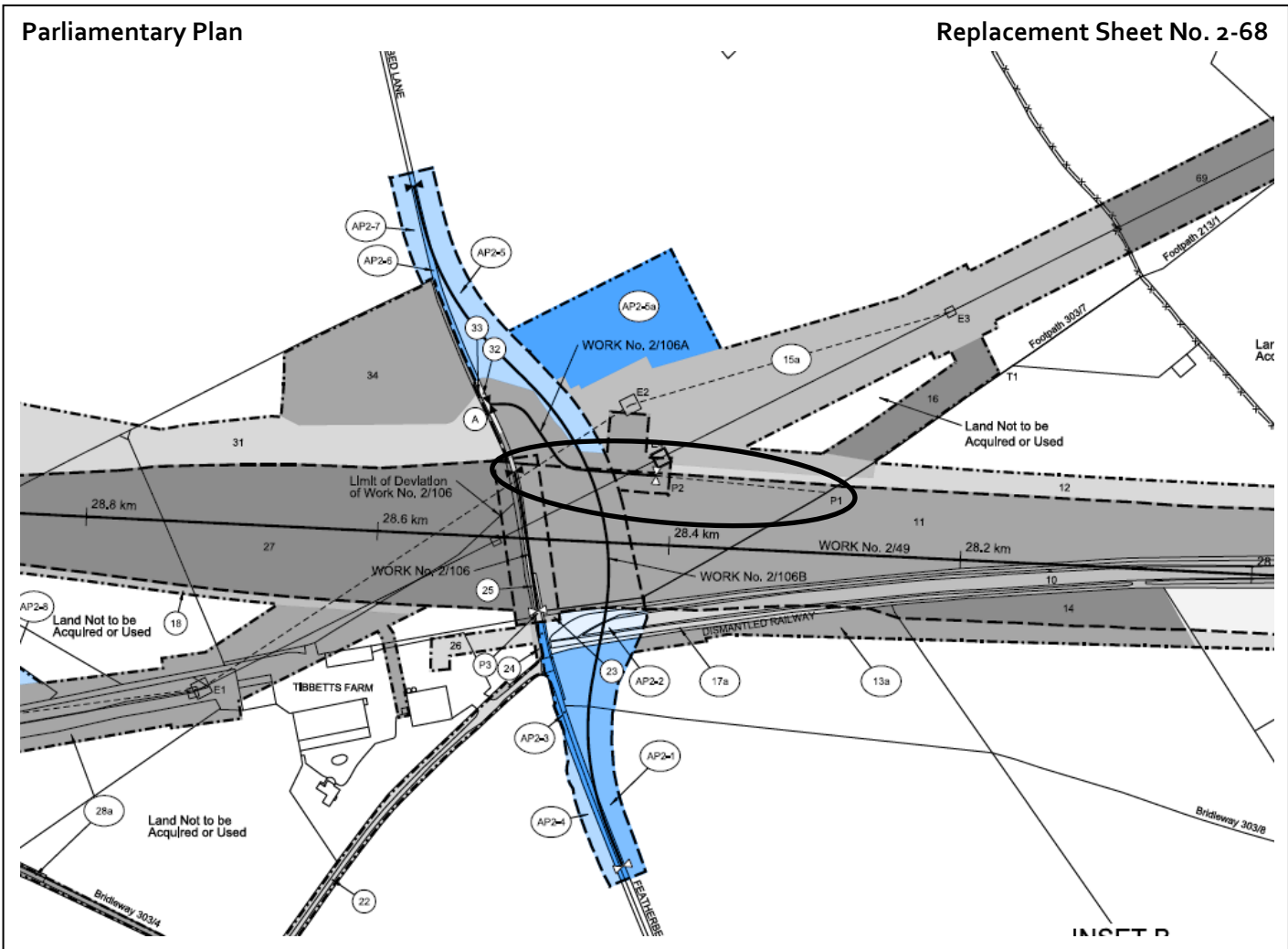
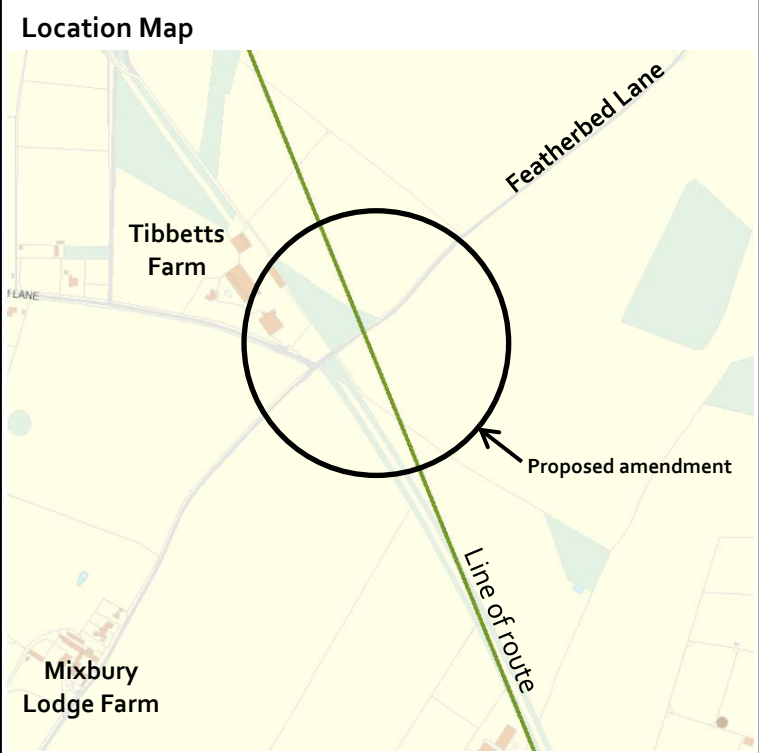
AP ES Reference No.: AP2-014-002

Location:
 Featherbed Lane, Parish of Mixbury

Description of amendment:
 Realignment of Footpath 303/7.

Reason for amendment:
 Promoter's improvement of the design

No. of affected landowners:
 2 existing landowners



Constituency: Banbury

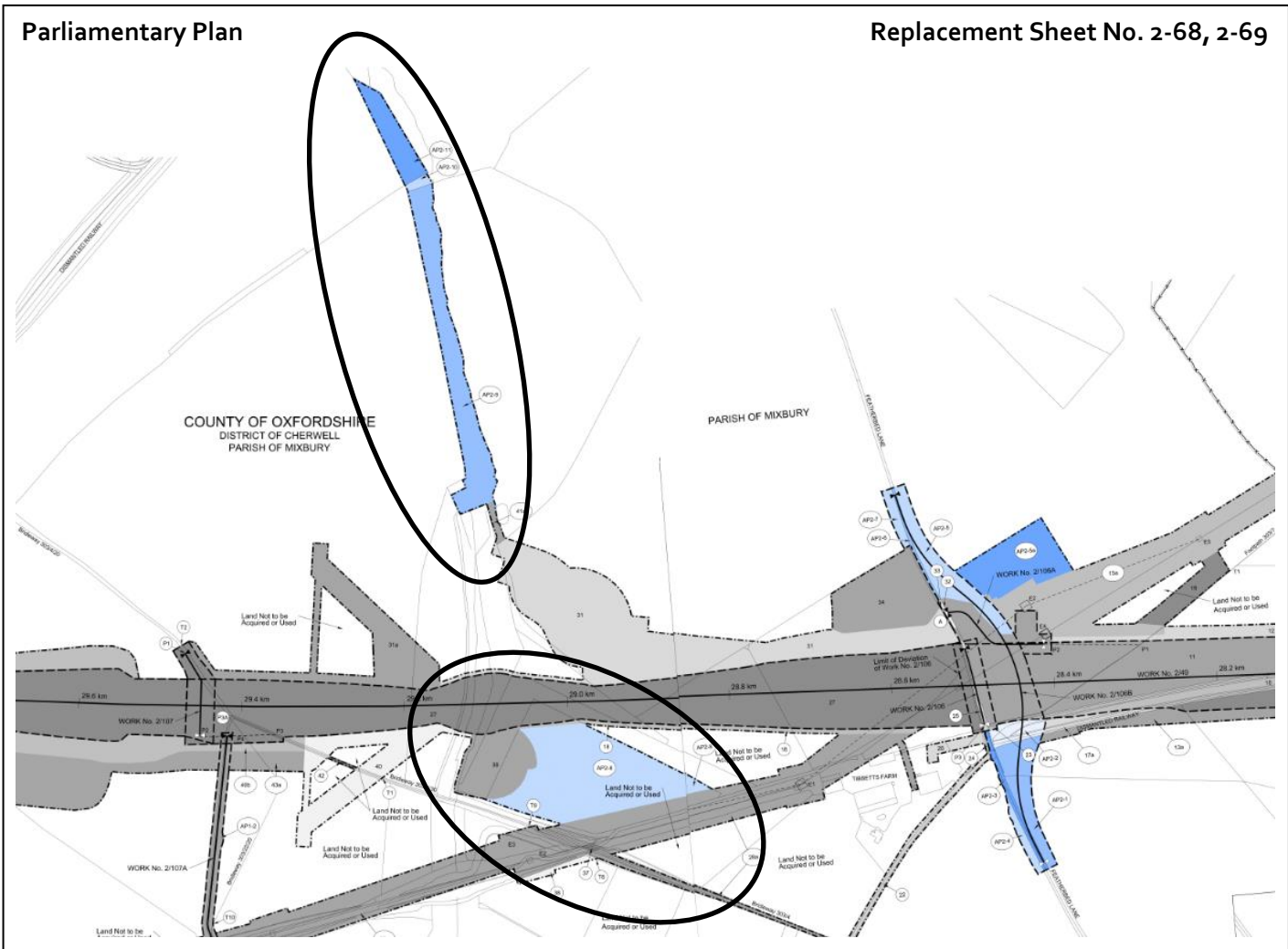
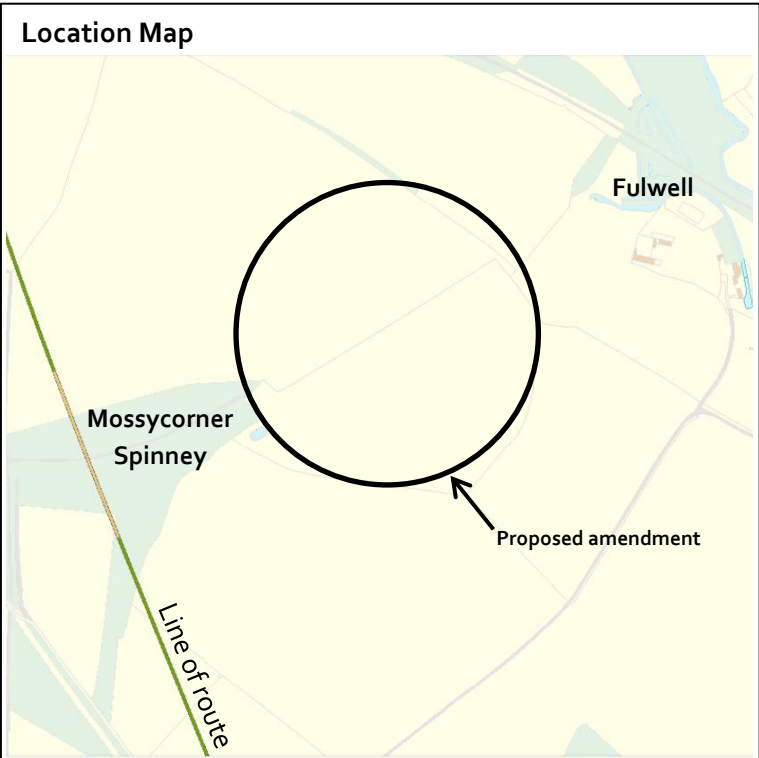
AP ES Reference No.: AP2-014-003

Location:
 Mossycorner Spinney, Parish of Mixbury

Description of amendment:
 Additional land for the reconfiguration of environmental mitigation at Mossycorner Spinney.

Reason for amendment:
 Promoter's improvement of the design

No. of affected landowners:
 3 existing landowners



Constituency: Buckingham

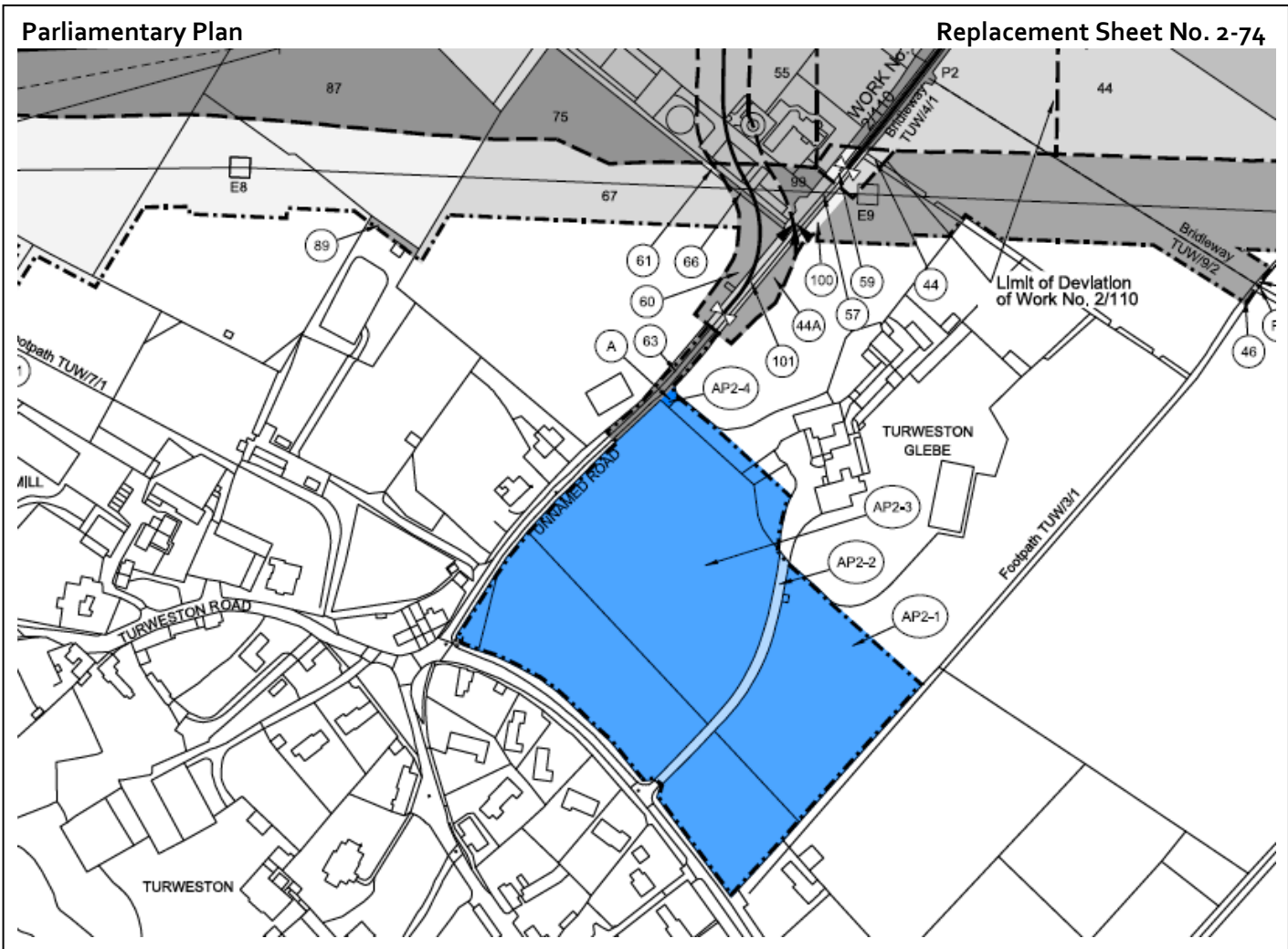
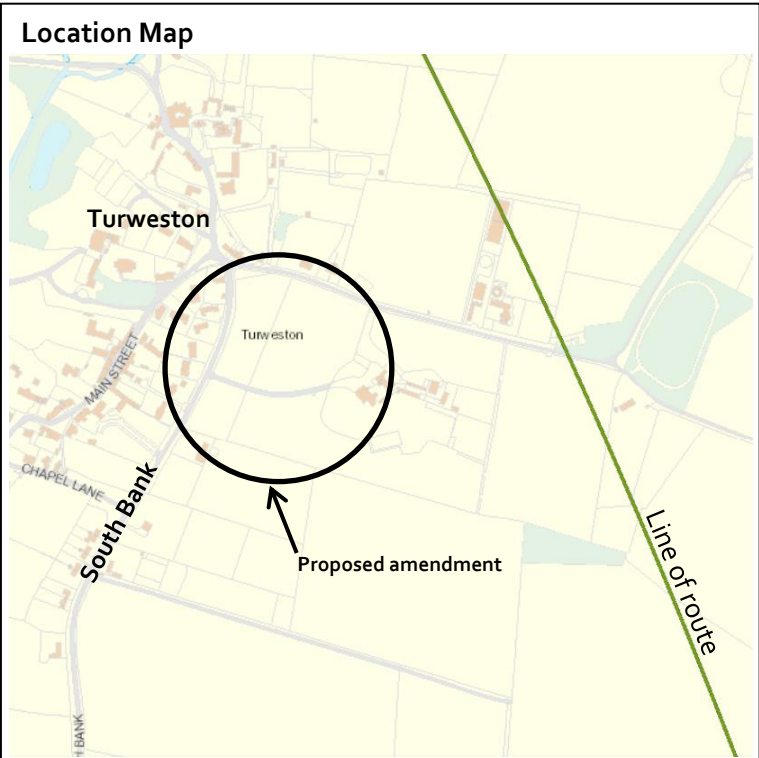
AP ES Reference No.: AP2-014-004

Location:
 Turweston Glebe, Parish of Turweston

Description of amendment:
 Additional land for the provision of a replacement playing field at Turweston.

Reason for amendment:
 Promoter's improvement of the design

No. of affected landowners:
 2 existing landowners



Constituency: South Northamptonshire

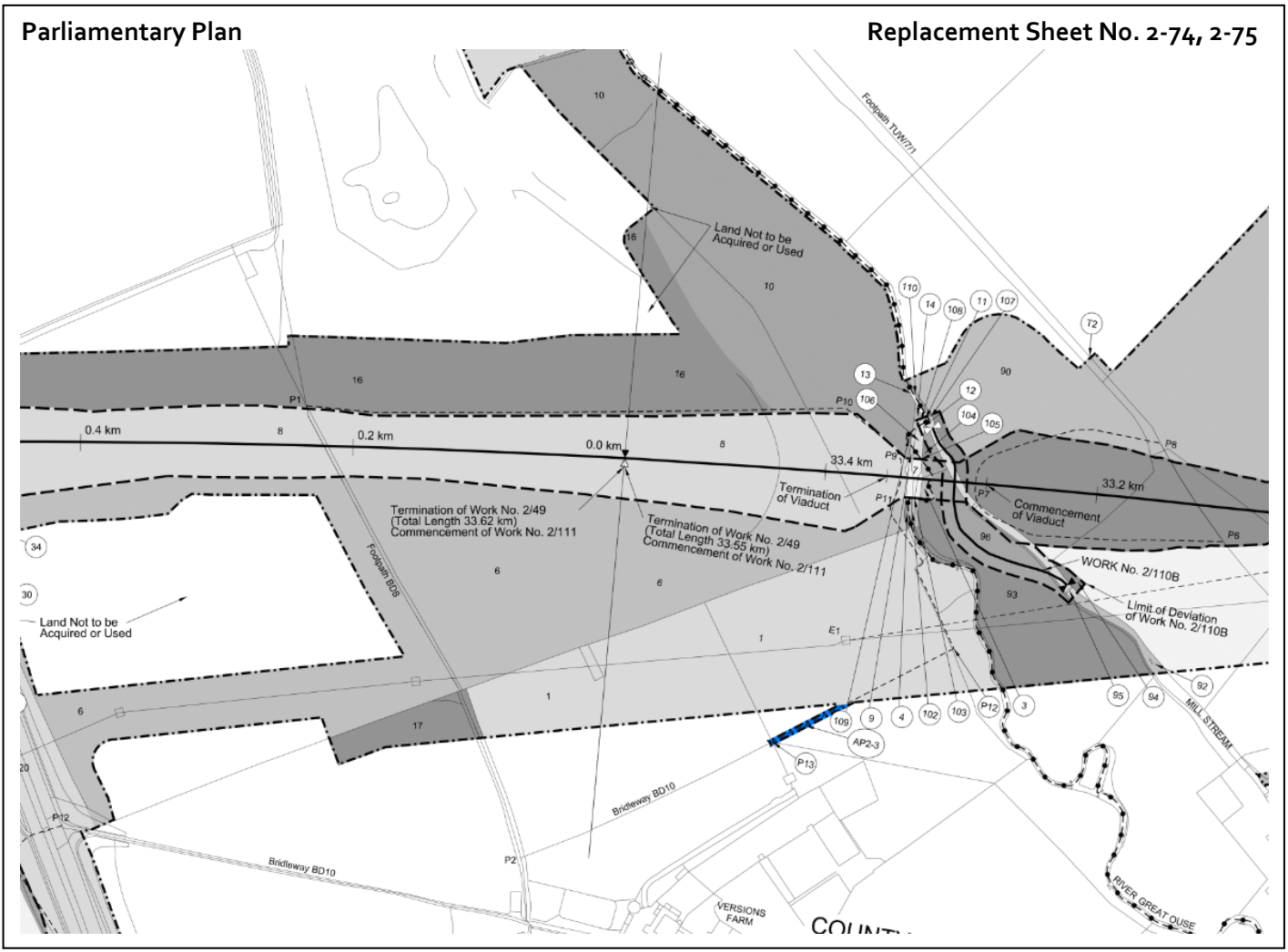
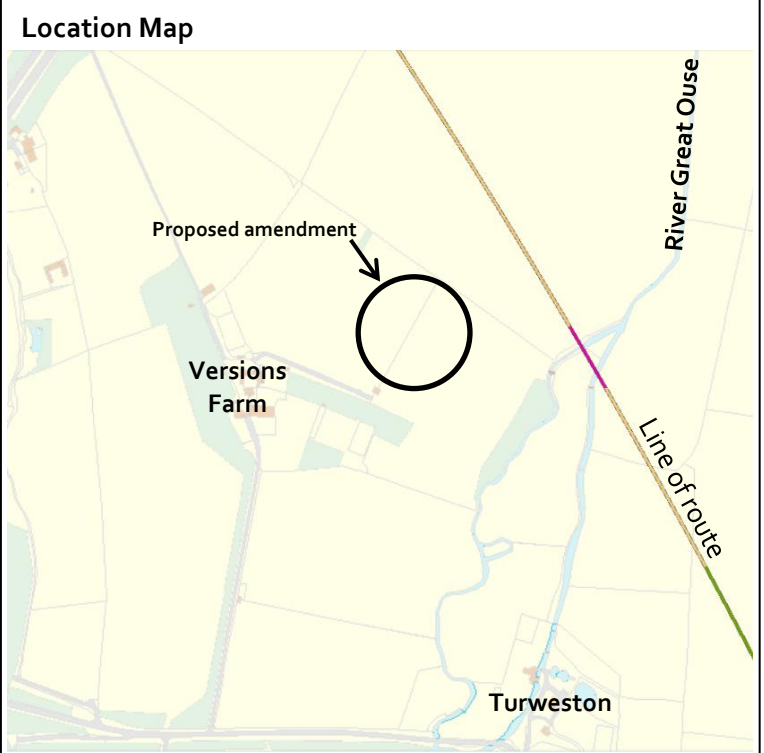
AP ES Reference No.: AP2-014-005

Location:
 Versions Farm, Parish of Whitfield

Description of amendment:
 Realignment of Footpath BD8.

Reason for amendment:
 Landowner/Petitioner request

No. of affected landowners:
 7 existing landowners



Constituency: South Northamptonshire

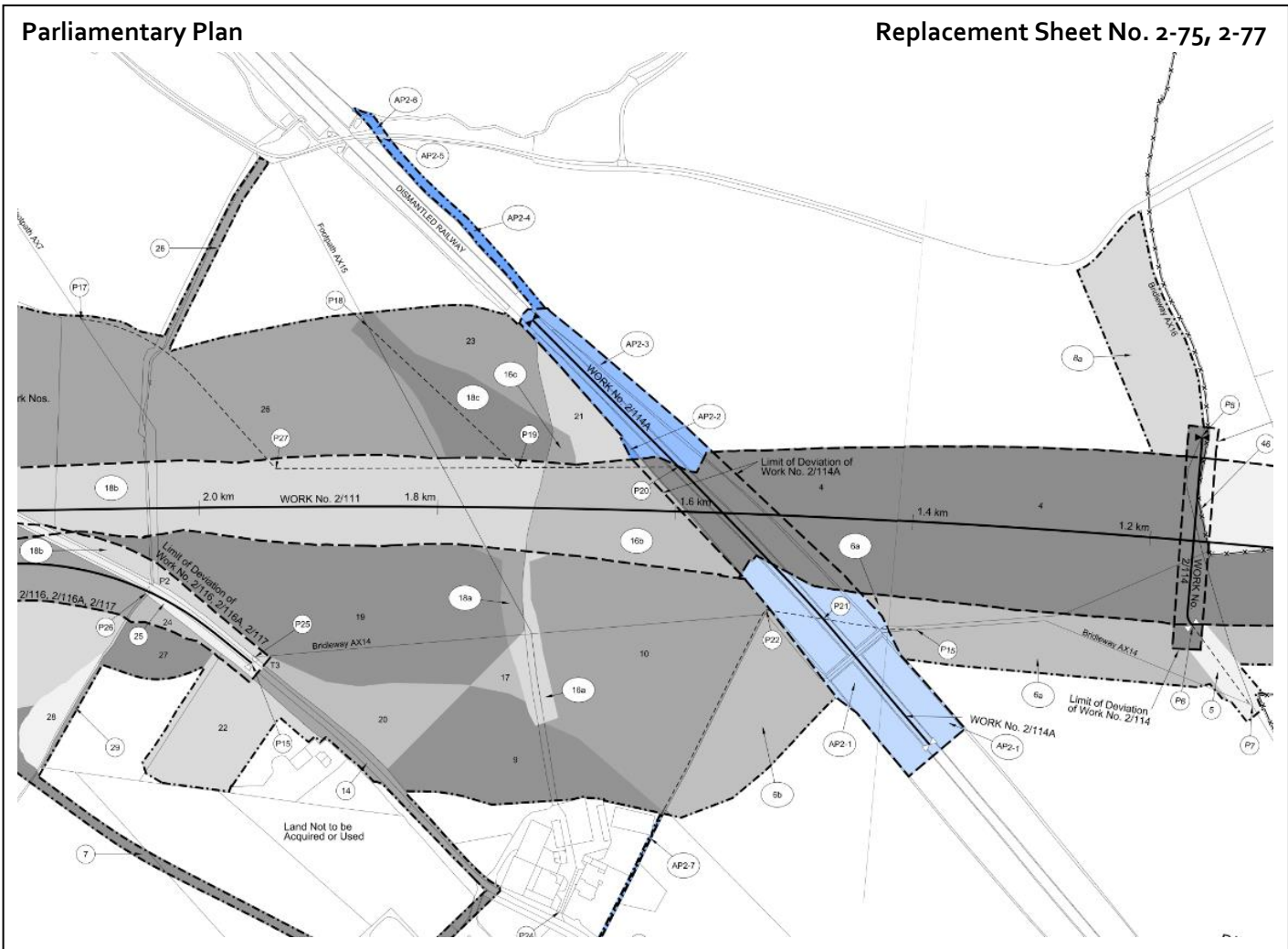
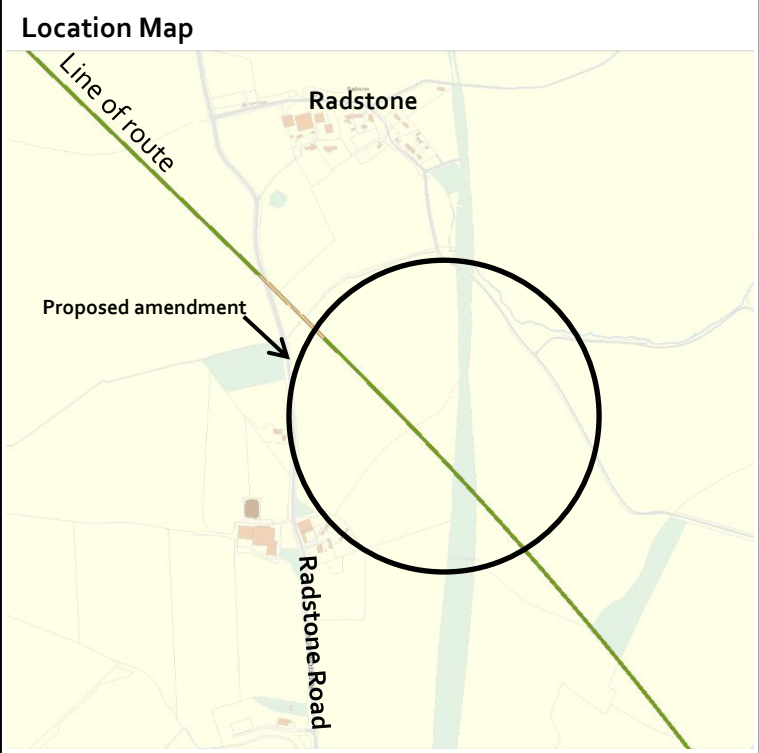
AP ES Reference No.: AP2-014-006

Location:
 South of Radstone village, Parish of Radstone

Description of amendment:
 Additional land for the provision of a green bridge, ecological mitigation and the realignment of public rights of way.

Reason for amendment:
 Promoter's improvement of the design

No. of affected landowners:
 2 existing landowners



Constituency: South Northamptonshire

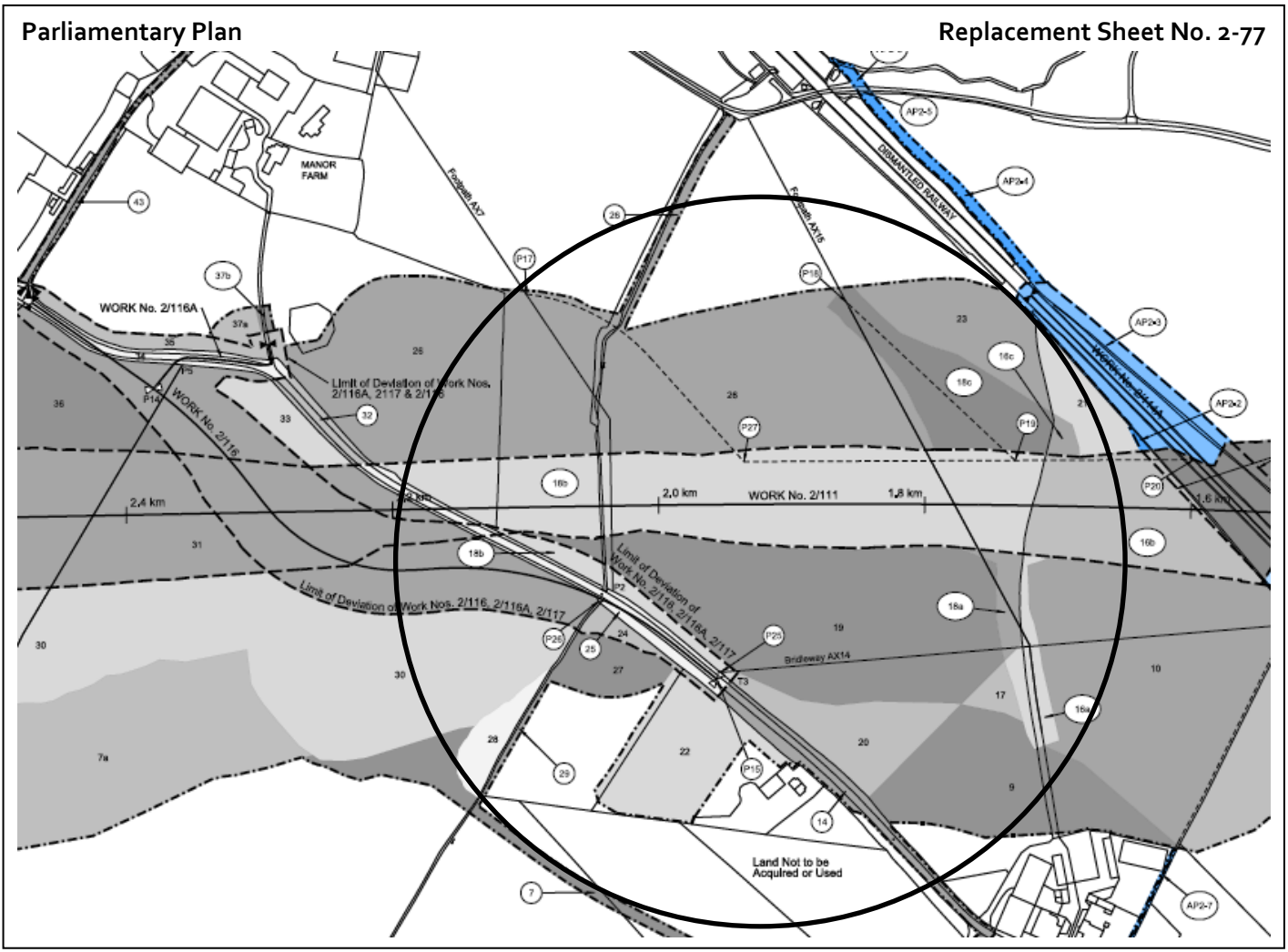
AP ES Reference No.: AP2-014-007

Location:
South of Radstone, Parish of Radstone

Description of amendment:
Realignment of Footpath AX7.

Reason for amendment:
Landowner/Petitioner request

No. of affected landowners:
3 existing landowners



Constituency: South Northamptonshire

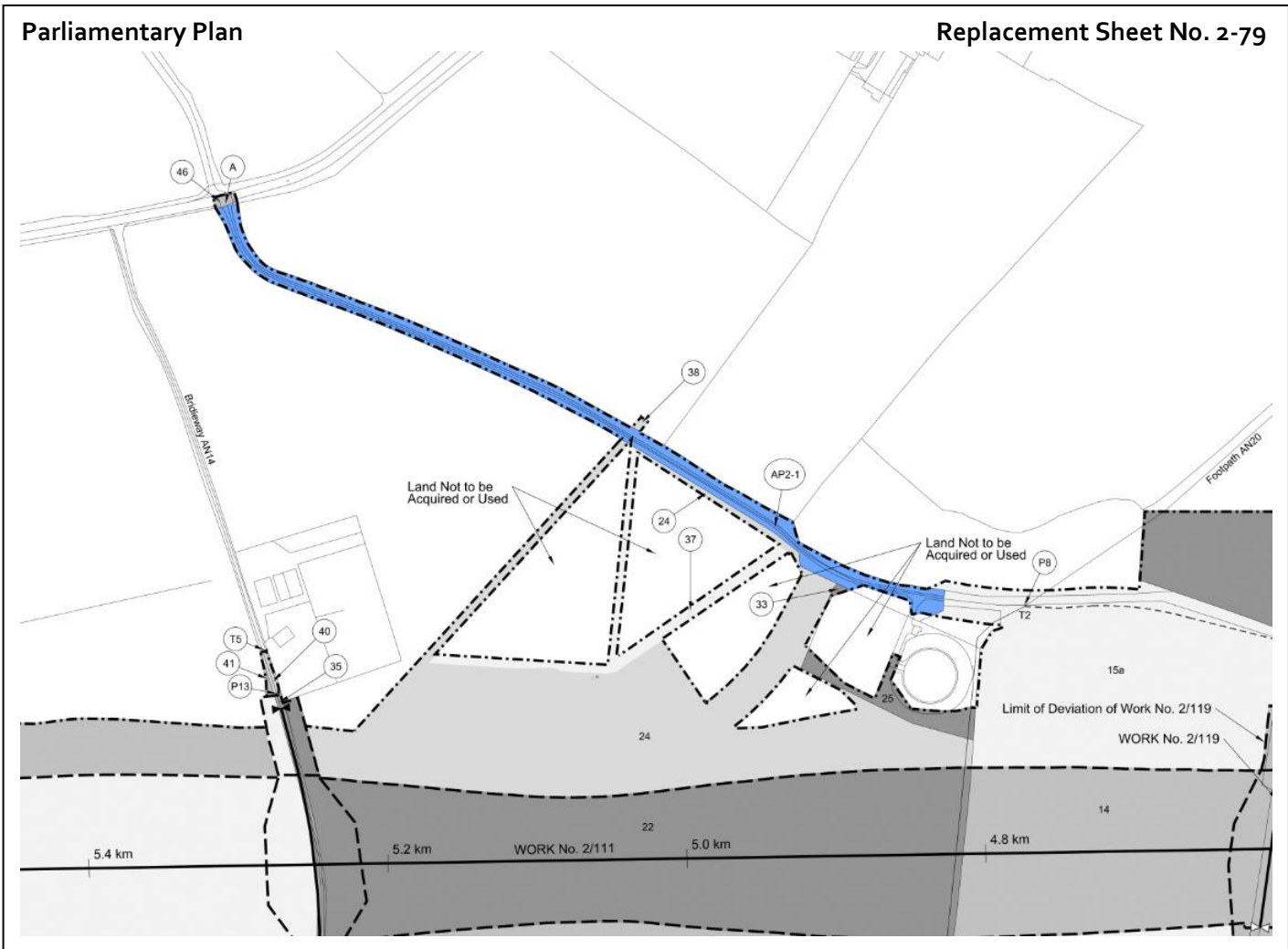
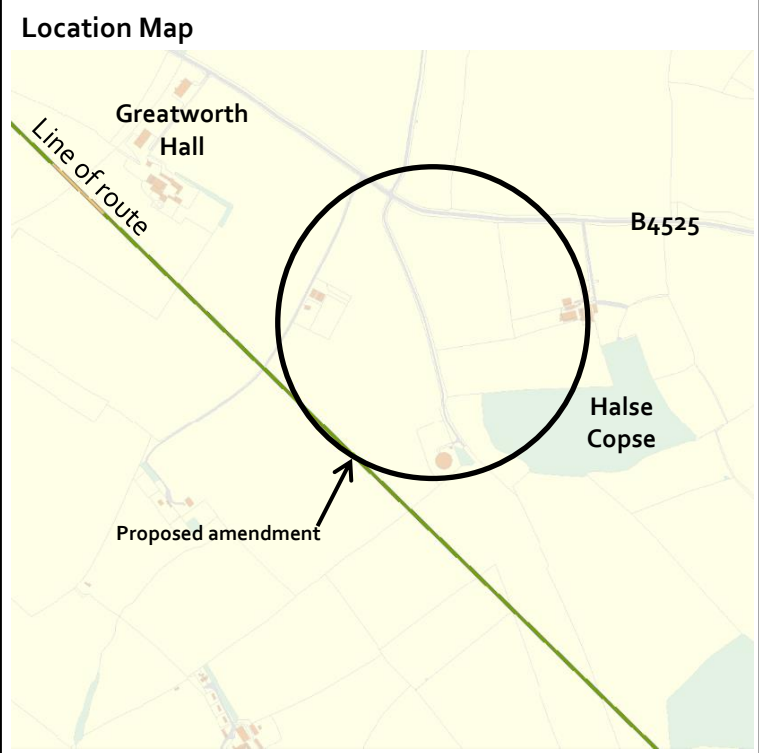
AP ES Reference No.: AP2-015-001

Location:
 West of Halse Copse, Parish of Greatworth

Description of amendment:
 Minor highway works to an existing access road in the Parish of Greatworth.

Reason for amendment:
 Promoter's improvement of the design

No. of affected landowners:
 5 existing landowners



Constituency: South Northamptonshire

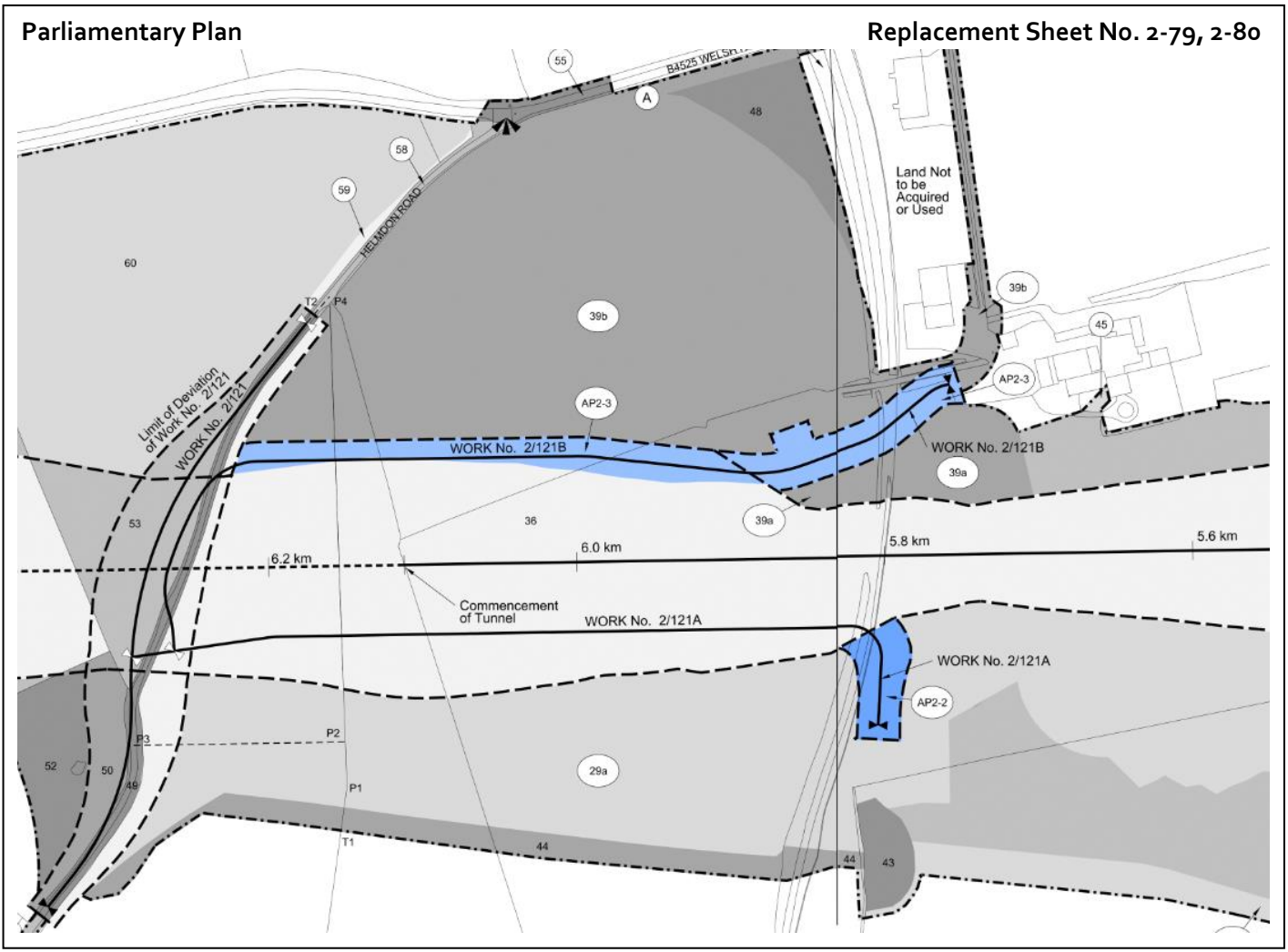
AP ES Reference No.: AP2-015-002

Location:
 Helmdon Road, Parish of Greatworth

Description of amendment:
 Additional land for landscaping and the reconfiguration of drainage infrastructure at Greatworth Hall.

Reason for amendment:
 Landowner/Petitioner request

No. of affected landowners:
 2 existing landowners



Constituency: South Northamptonshire

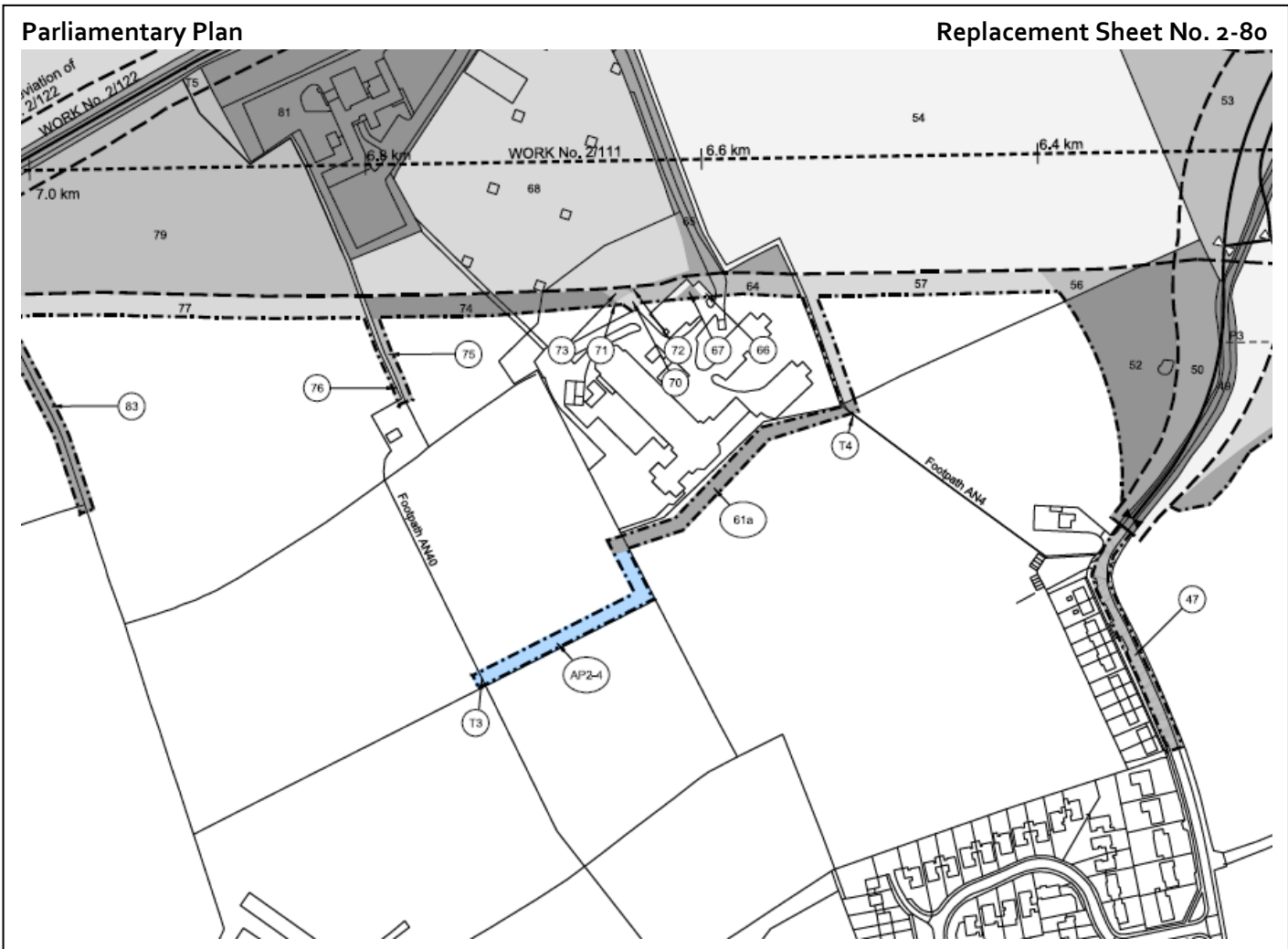
AP ES Reference No.: AP2-015-003

Location:
Greatworth Park, Parish of Greatworth

Description of amendment:
Additional land for the realignment of the temporary diversion of Footpath AN4.

Reason for amendment:
Landowner/Petitioner request

No. of affected landowners:
1 existing landowner



Constituency: South Northamptonshire

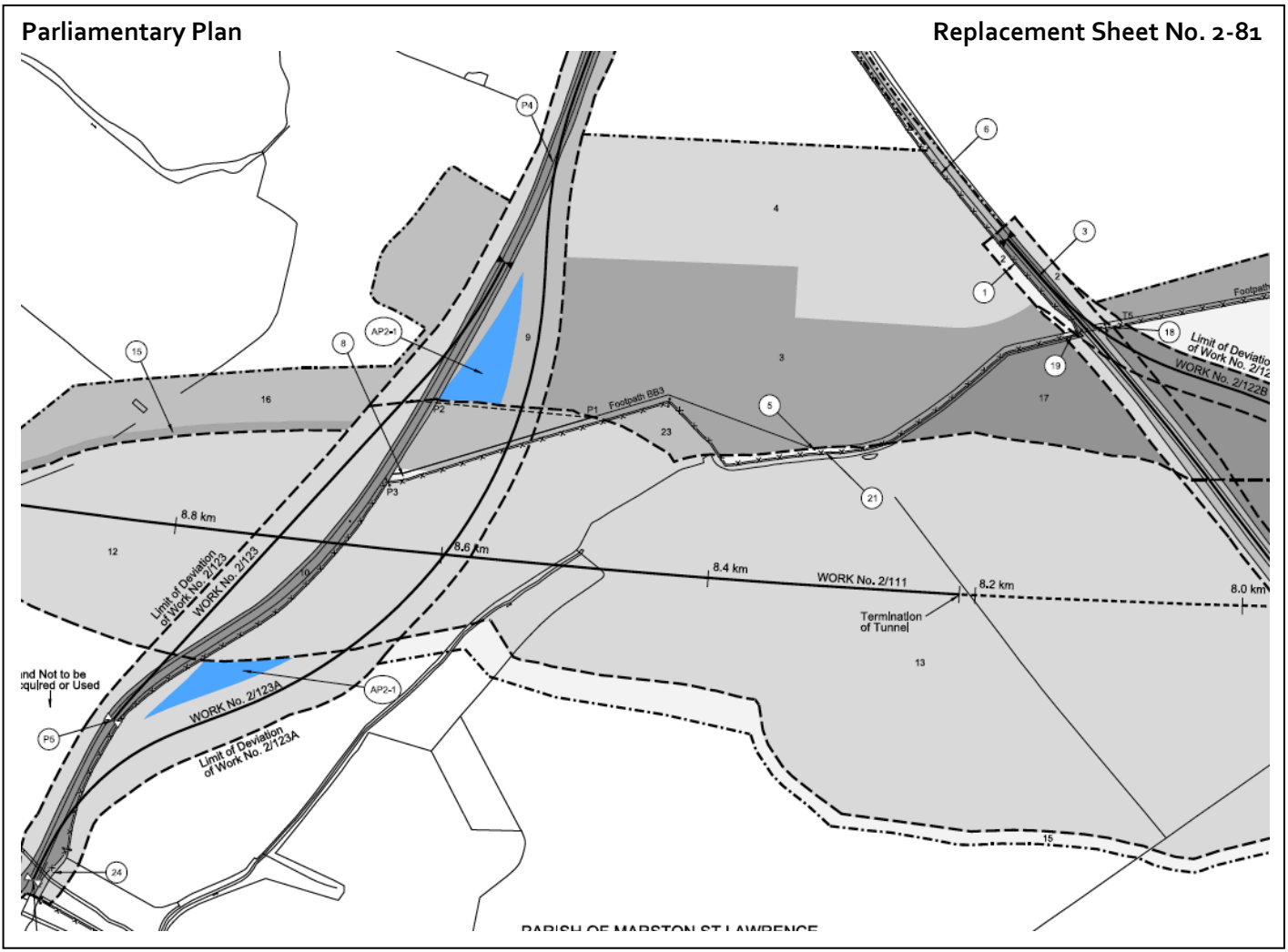
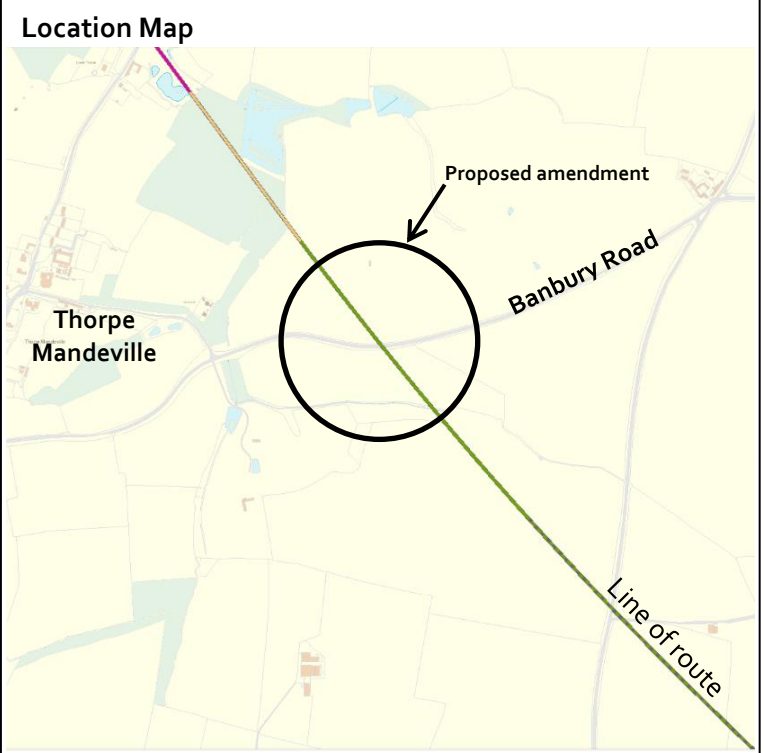
AP ES Reference No.: AP2-015-004

Location:
 Banbury Road, parishes of Marston St Lawrence and Thorpe Mandeville

Description of amendment:
 Additional land for ecological and landscape mitigation at Lower Thorpe.

Reason for amendment:
 Promoter's improvement of the design

No. of affected landowners:
 1 existing landowner



Constituency: South Northamptonshire

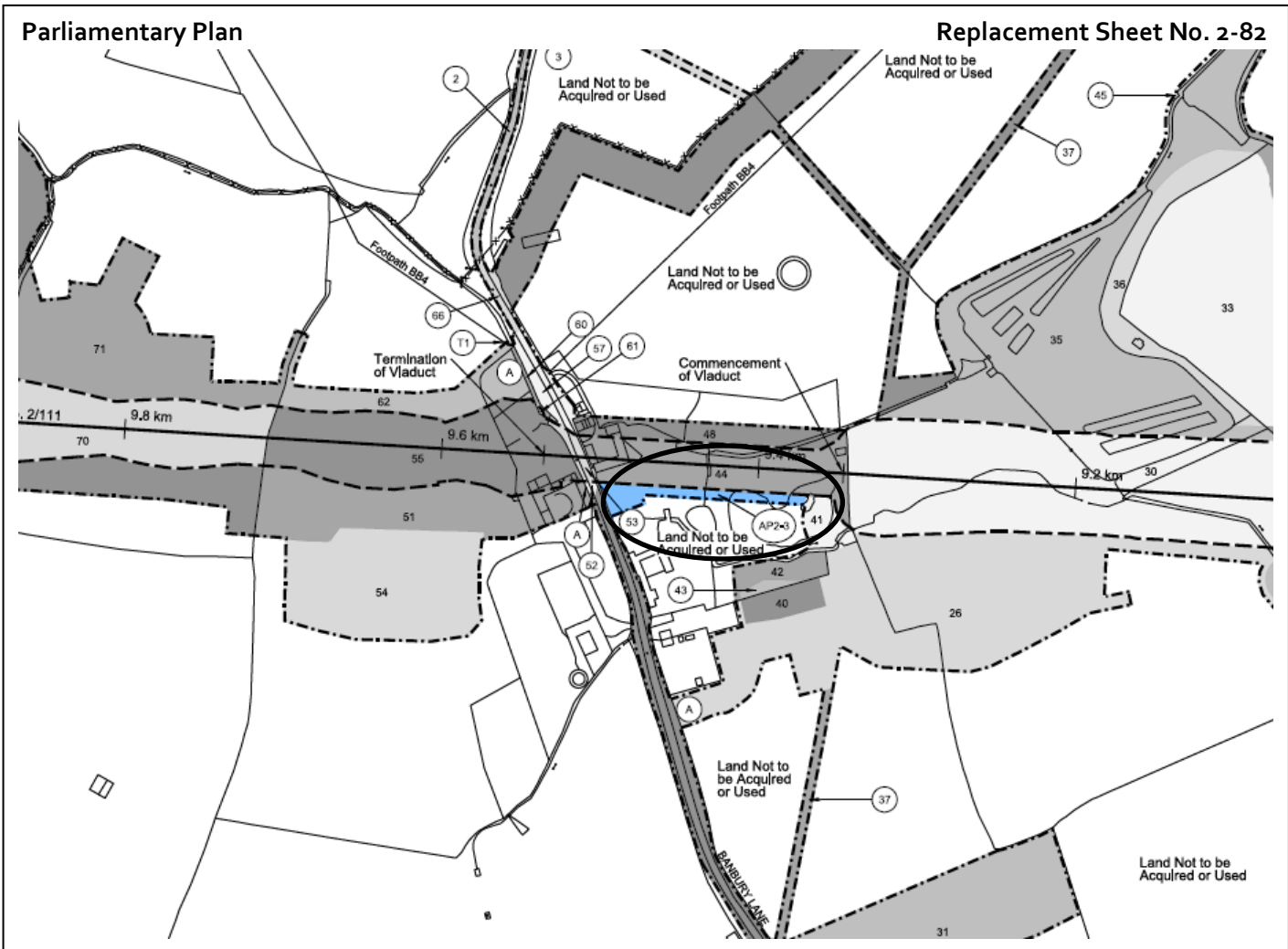
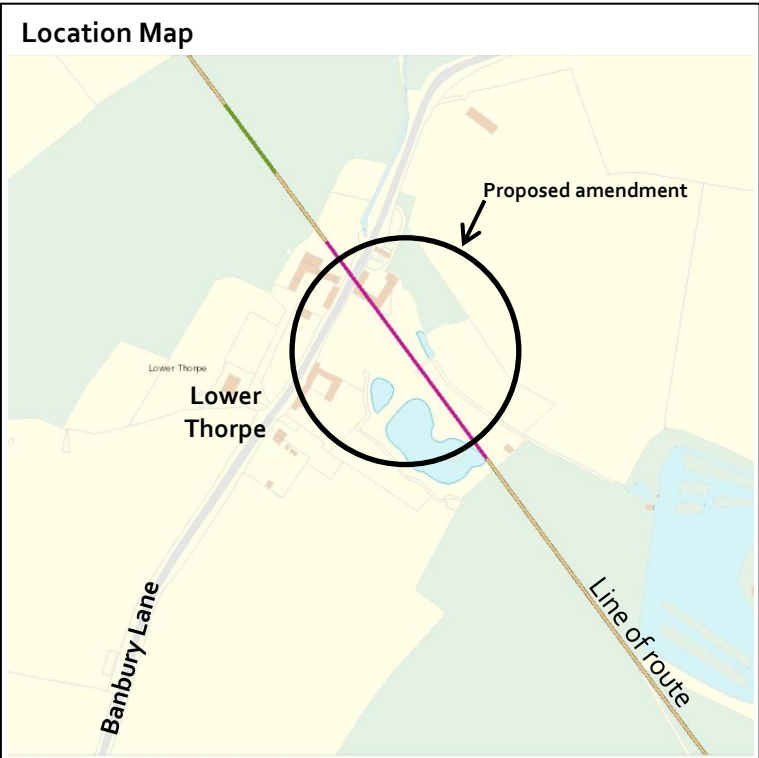
AP ES Reference No.: AP2-015-005

Location:
 Banbury Lane, Parish of Thorpe Mandeville

Description of amendment:
 Additional land for construction access at Lower Thorpe.

Reason for amendment:
 Landowner/Petitioner request

No. of affected landowners:
 3 existing landowners



Constituency: South Northamptonshire

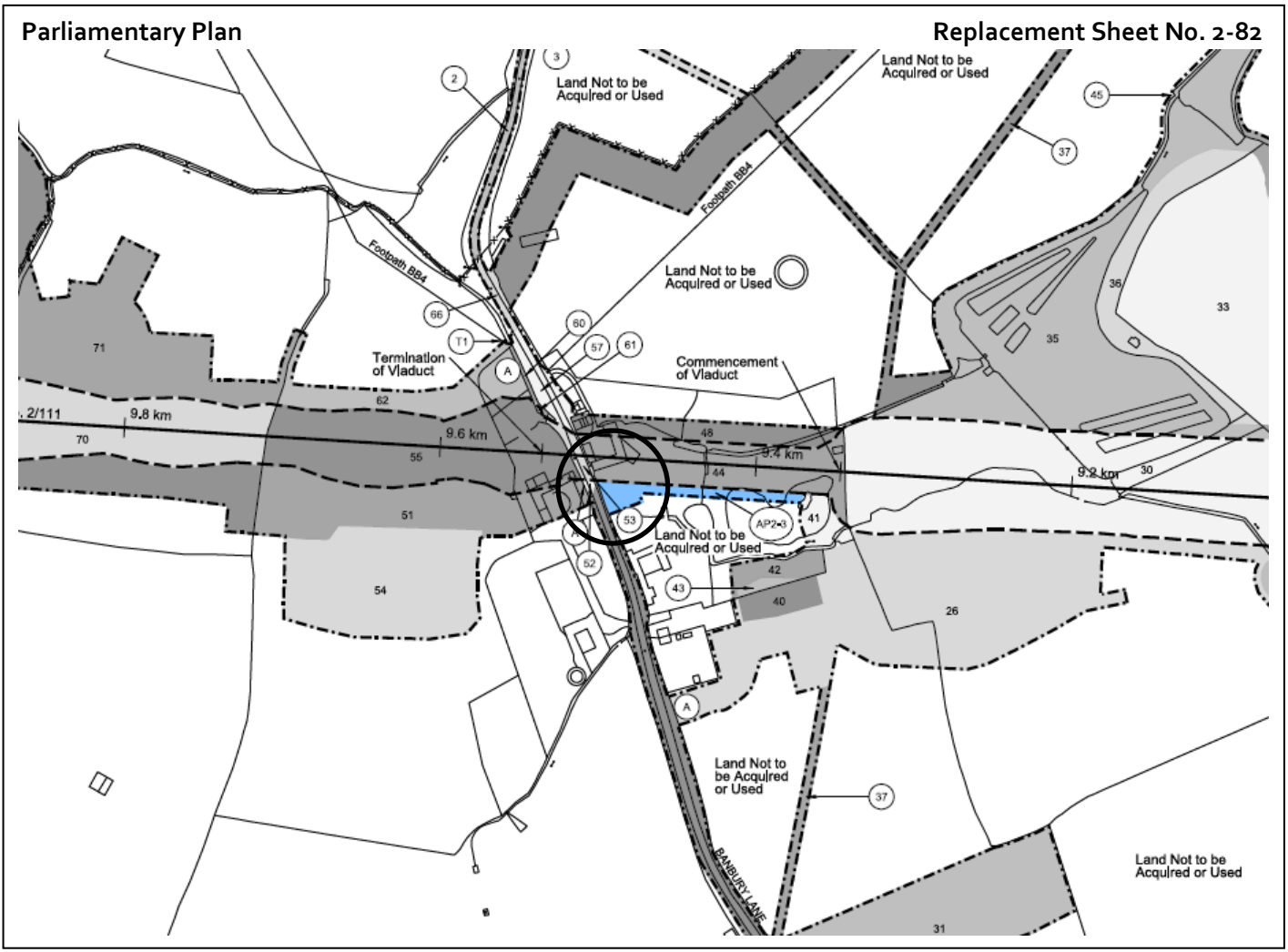
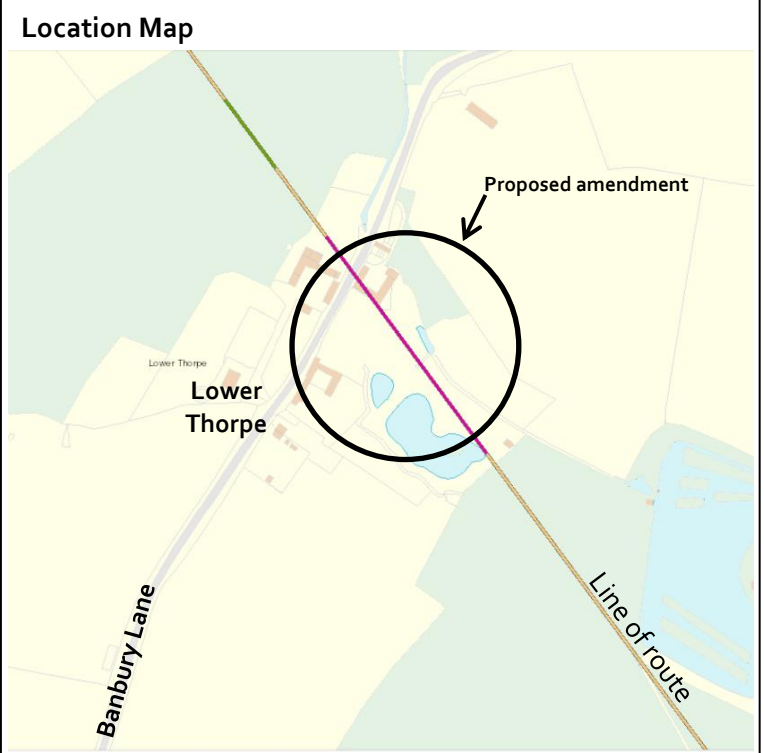
AP ES Reference No.: AP2-015-006

Location:
 Banbury Lane, Parish of Thorpe Mandeville

Description of amendment:
 Additional land for the provision of vehicle turning heads on Banbury Lane.

Reason for amendment:
 Promoter's improvement of the design

No. of affected landowners:
 3 existing landowners



Constituency: South Northamptonshire

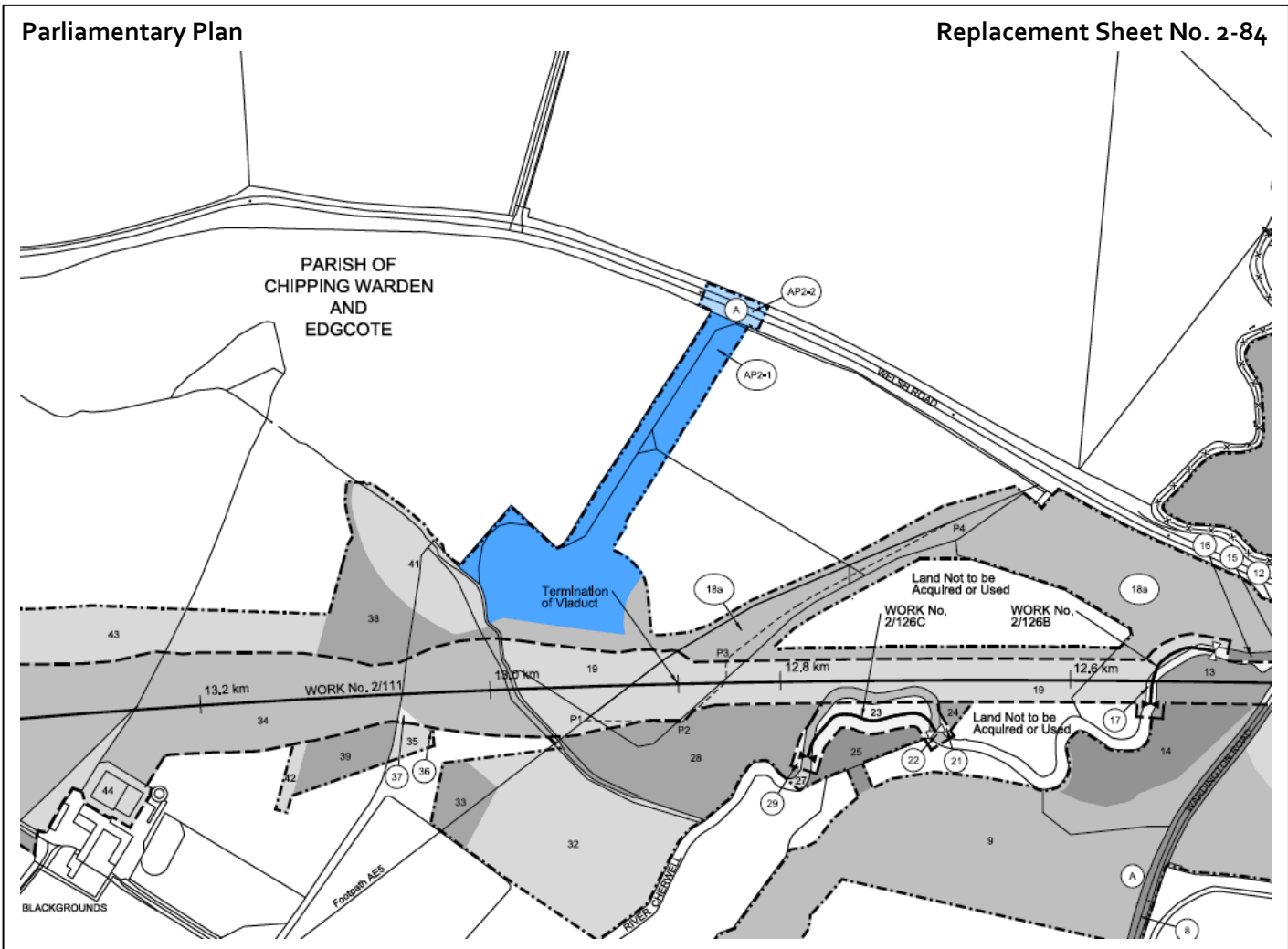
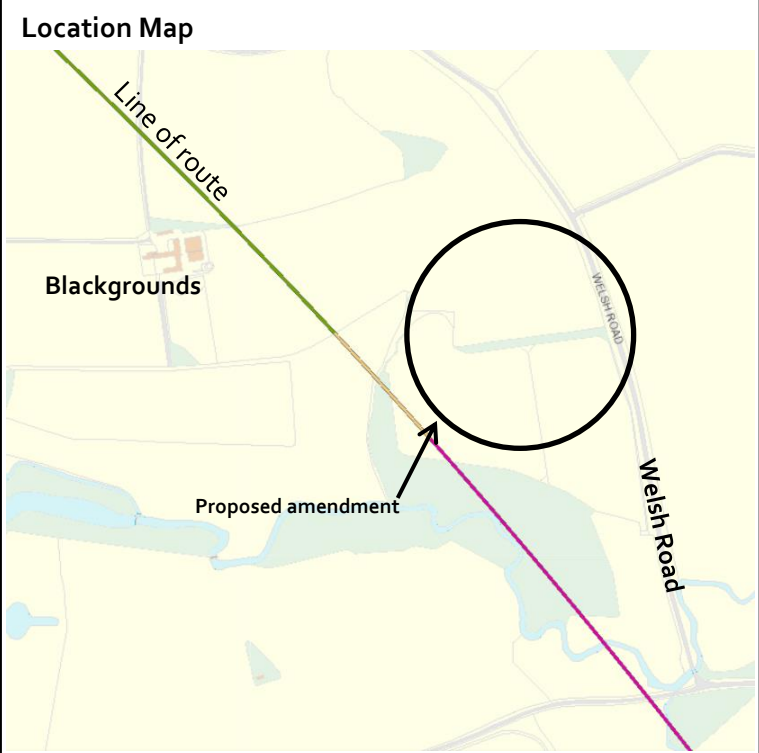
AP ES Reference No.: AP2-015-007

Location:
 Welsh Road, Parish of Chipping Warden and Edgcote

Description of amendment:
 Additional land for drainage infrastructure at Culworth Mill Pond.

Reason for amendment:
 Landowner/Petitioner request

No. of affected landowners:
 5 existing landowners



Constituency: South Northamptonshire

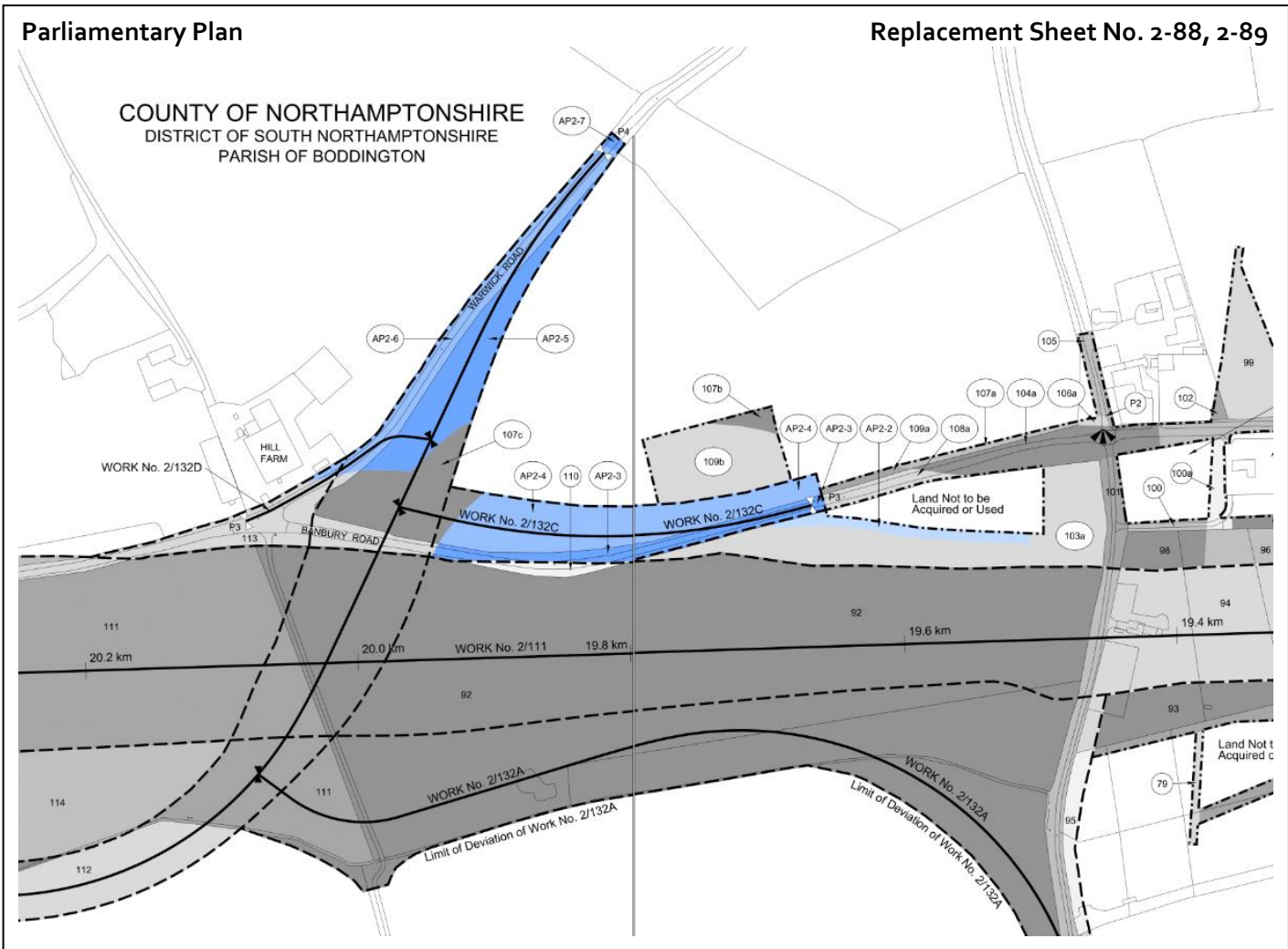
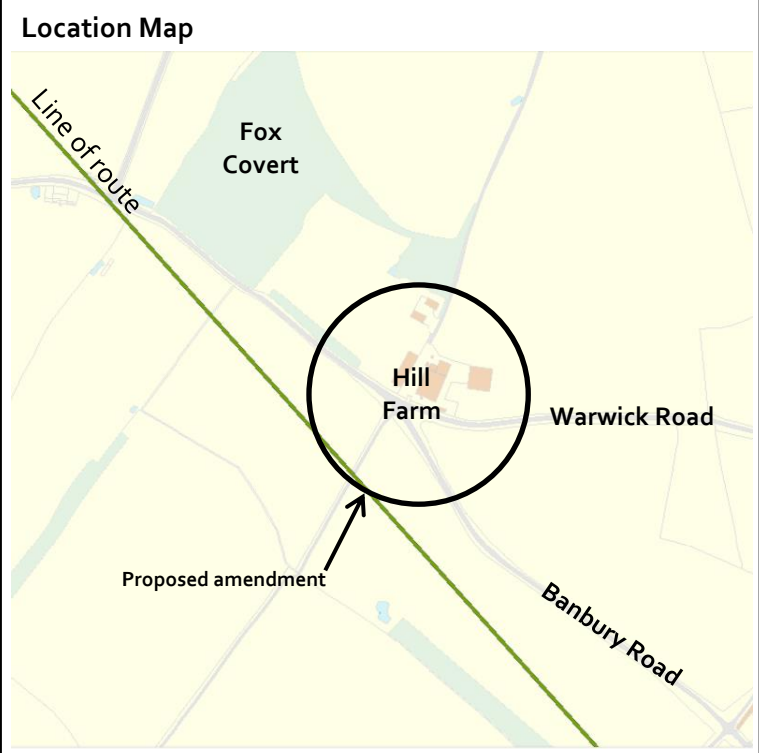
AP ES Reference No.: AP2-015-008

Location:
 Hill Farm, Parish of Boddington

Description of amendment:
 Additional land for the reconfiguration of Warwick Road and Banbury Road junctions.

Reason for amendment:
 Promoter's improvement of the design

No. of affected landowners:
 None



Constituency: South Northamptonshire,
 Kenilworth and Southam

AP ES Reference No.: AP2-015-008

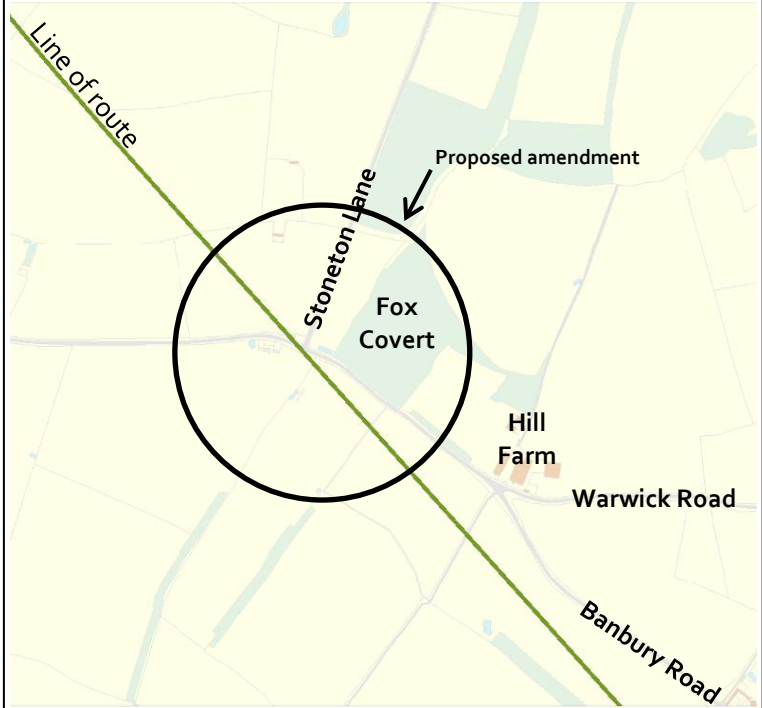
Location:
 Fox Covert, parishes of Boddington, Stoneton
 and Wormleighton

Description of amendment:
 Additional land for the reconfiguration of
 Warwick Road and Banbury Road junctions (at
 Stoneton Lane).

Reason for amendment:
 Landowner/Petitioner request

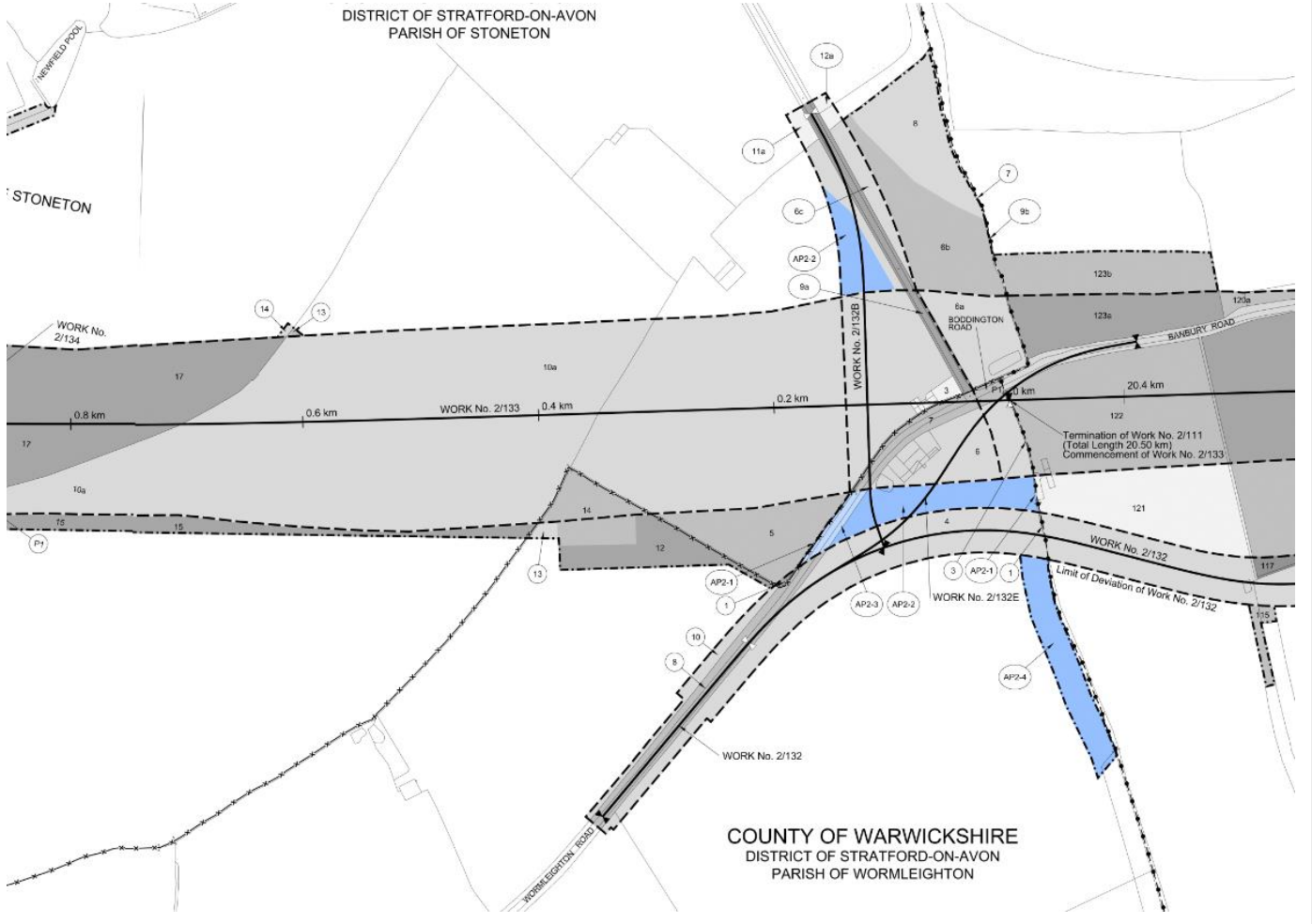
No. of affected landowners:
 3 existing landowners

Location Map



Parliamentary Plan

Replacement Sheet No. 2-89, 2-90



Constituency: South Northamptonshire

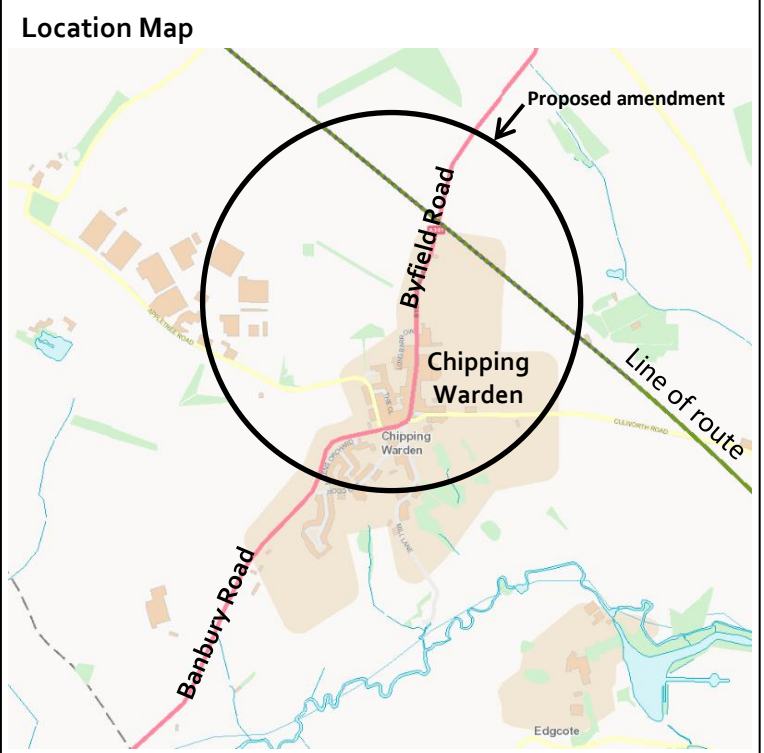
AP ES Reference No.: AP2-015-009

Location:
West of Byfield Road, Parish of Chipping Warden and Edgcote

Description of amendment:
Additional land for the provision of a bypass at Chipping Warden.

Reason for amendment:
Landowner/Petitioner request

No. of affected landowners:
1 new landowner



Constituency: South Northamptonshire

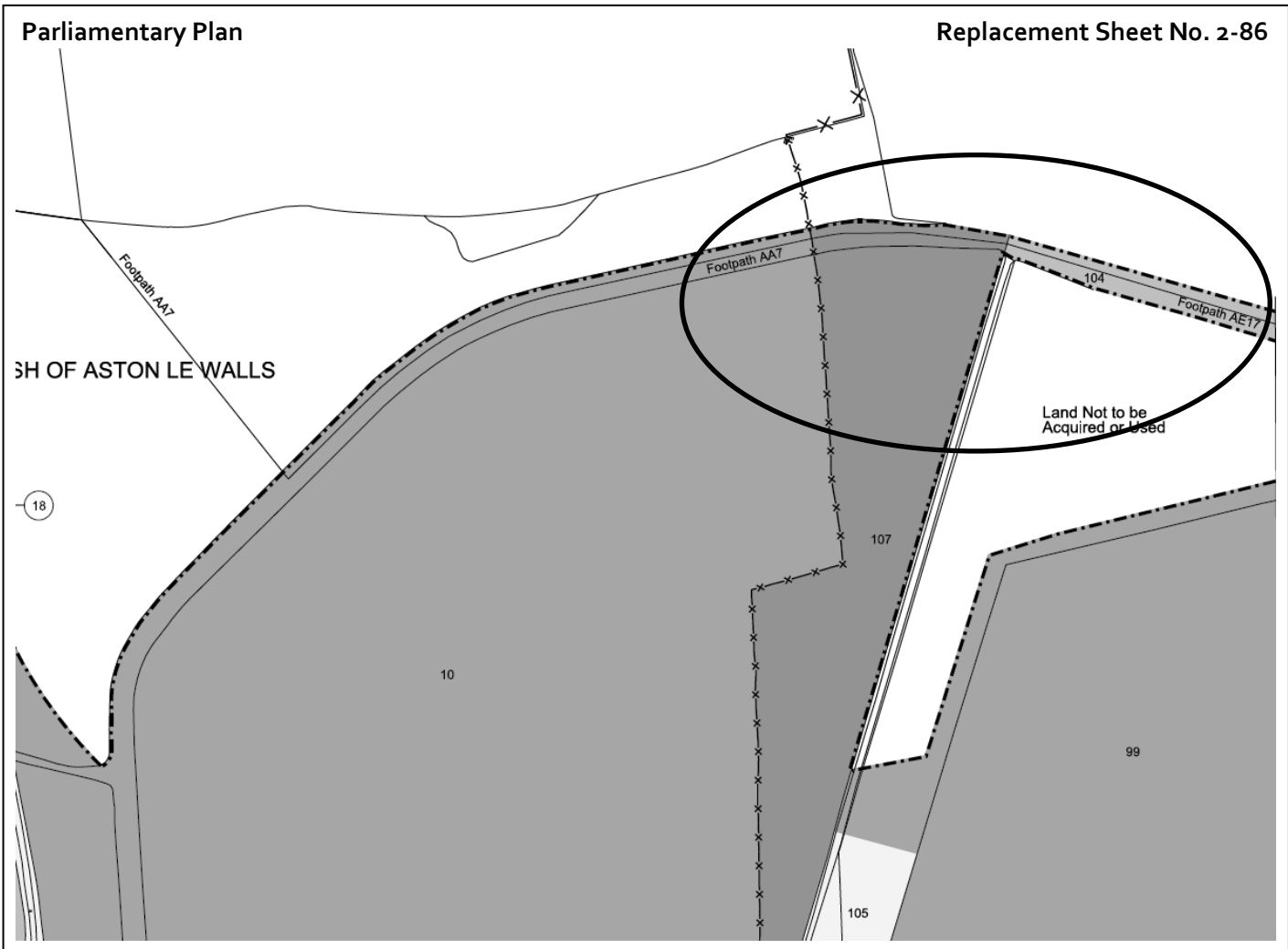
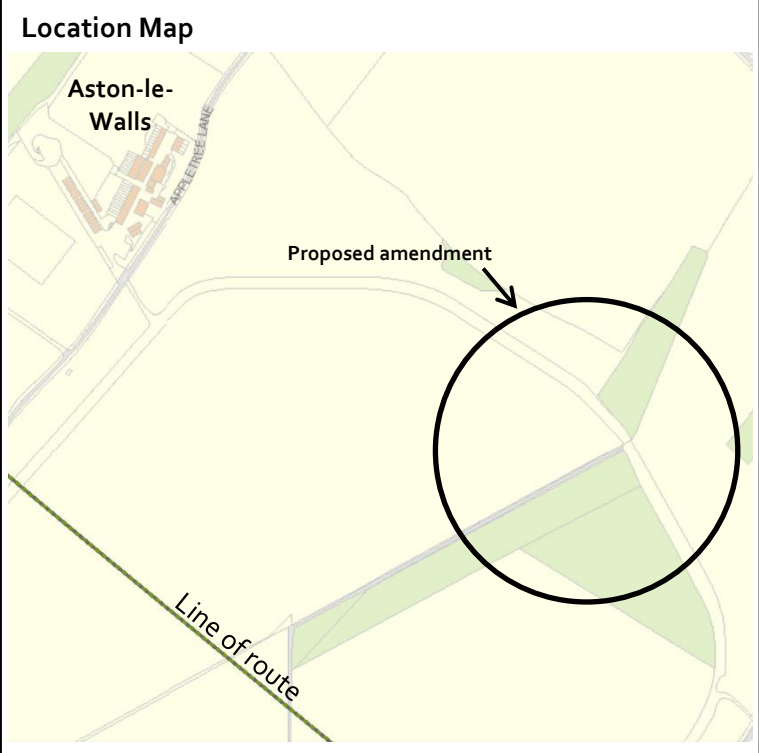
AP ES Reference No.: AP2-015-010

Location:
South of Appletree Lane, parishes of Aston le Walls and Chipping Warden and Edgcote

Description of amendment:
Temporary closure of footpaths AA7 in the Parish of Aston le Walls and AE17 in the Parish of Chipping Warden and Edgcote.

Reason for amendment:
Promoter's improvement of the design

No. of affected landowners:
1 existing landowner
1 new landowner



Constituency: South Northamptonshire

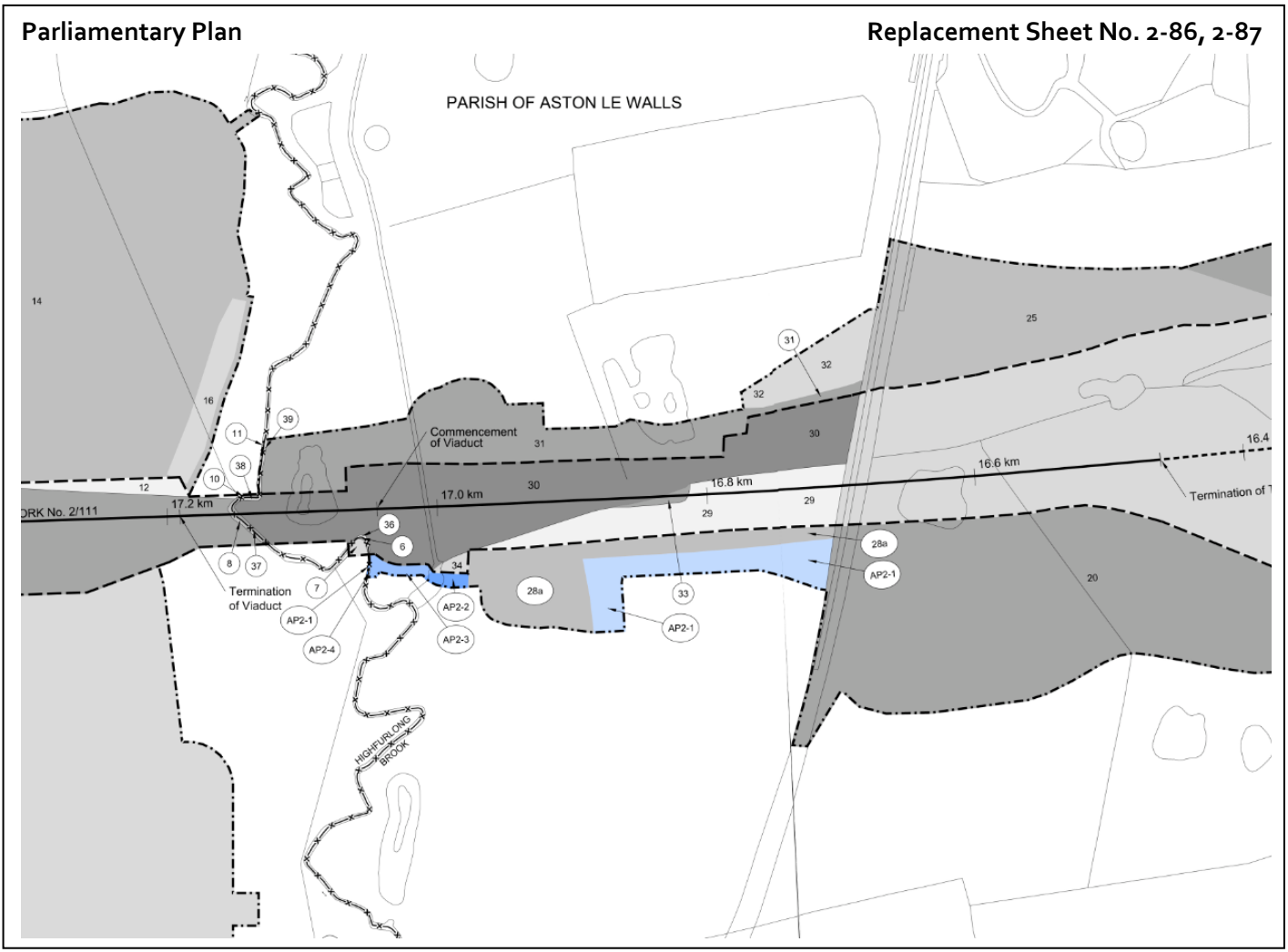
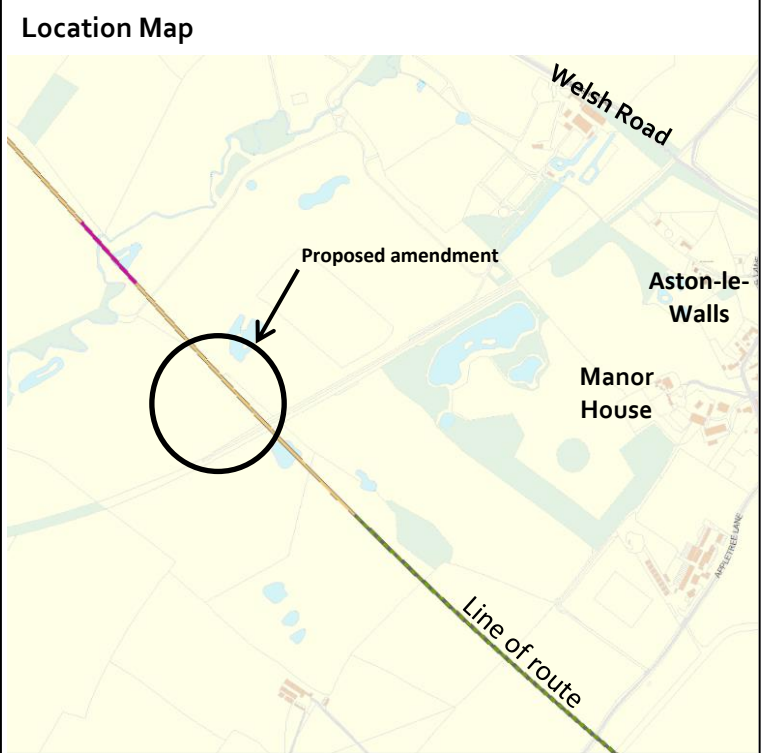
AP ES Reference No.: AP2-015-011

Location:
 West of Aston-le-Walls, parishes of Aston-le-Walls and Boddington

Description of amendment:
 Additional land for the relocation of railway infrastructure and an access track.

Reason for amendment:
 Landowner/Petitioner request

No. of affected landowners:
 2 existing landowners



Constituency: Kenilworth and Southam

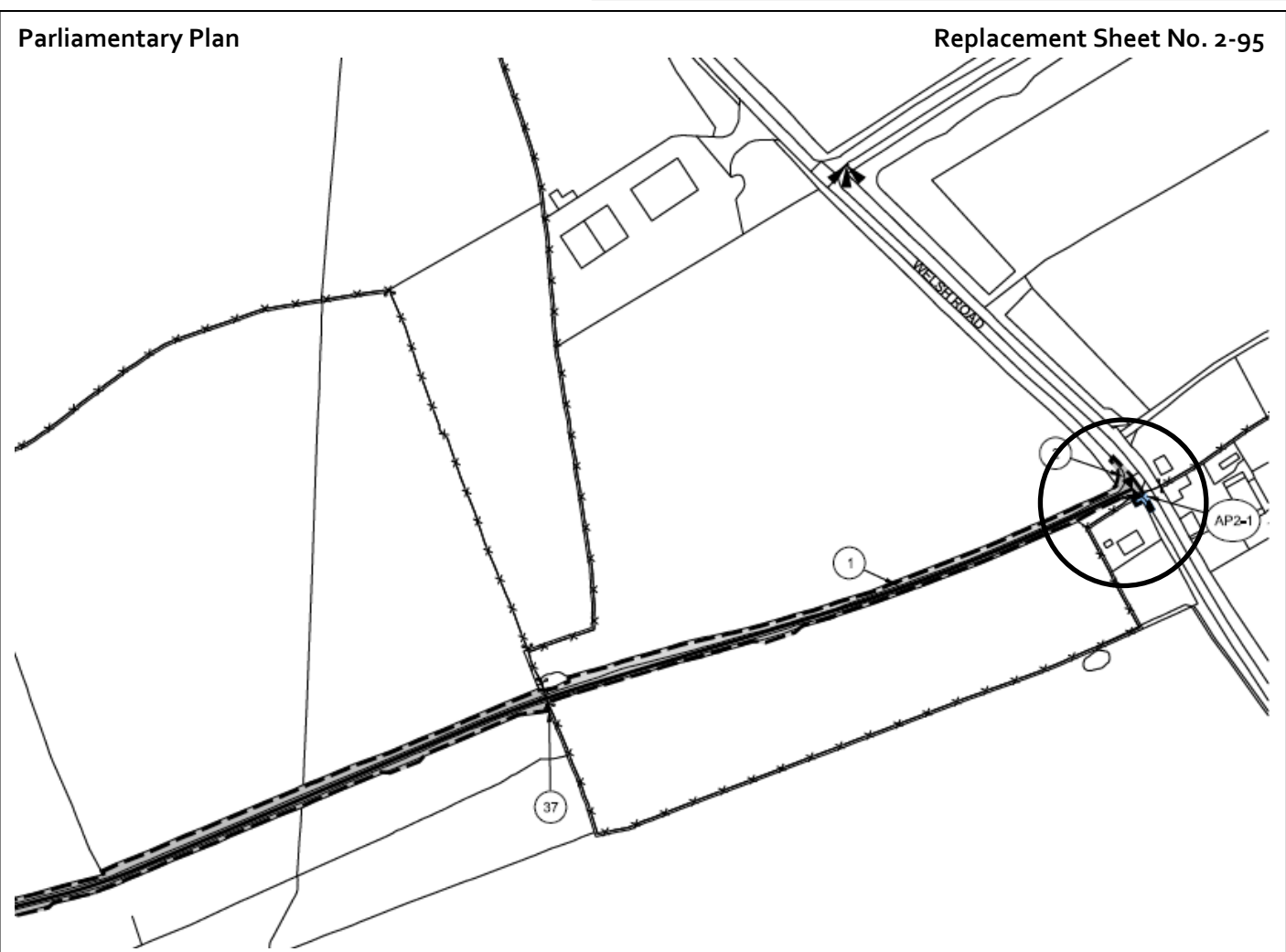
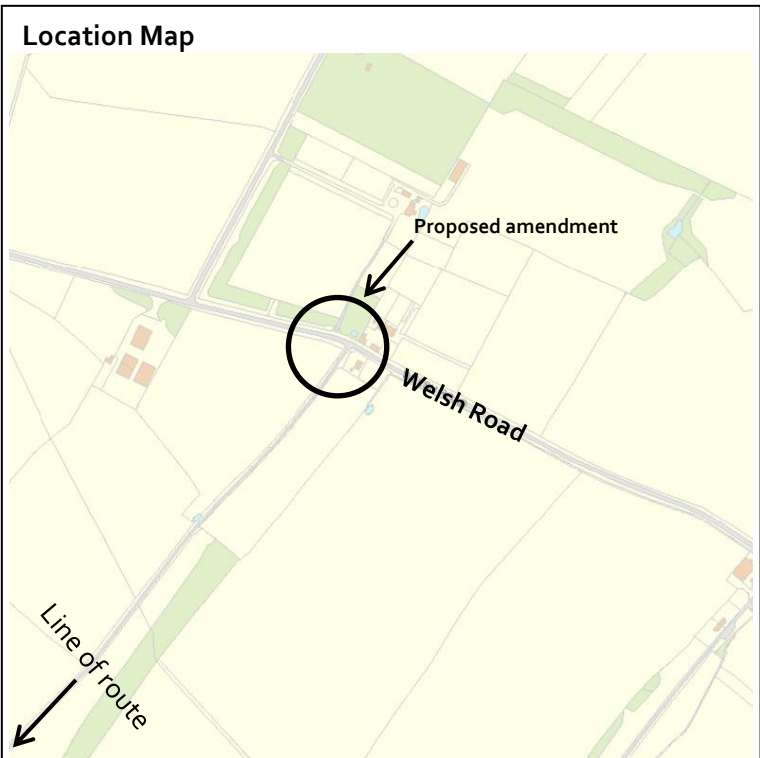
AP ES Reference No.: Not applicable, already assessed as part of the original ES

Location:
Welsh Road, Parish of Radbourne

Description of amendment:
Additional land to improve an access road between Welsh Road and Lower Radbourne Farm.

Reason for amendment:
Promoter's improvement of the design

No. of affected landowners:
None



Constituency: Kenilworth and Southam

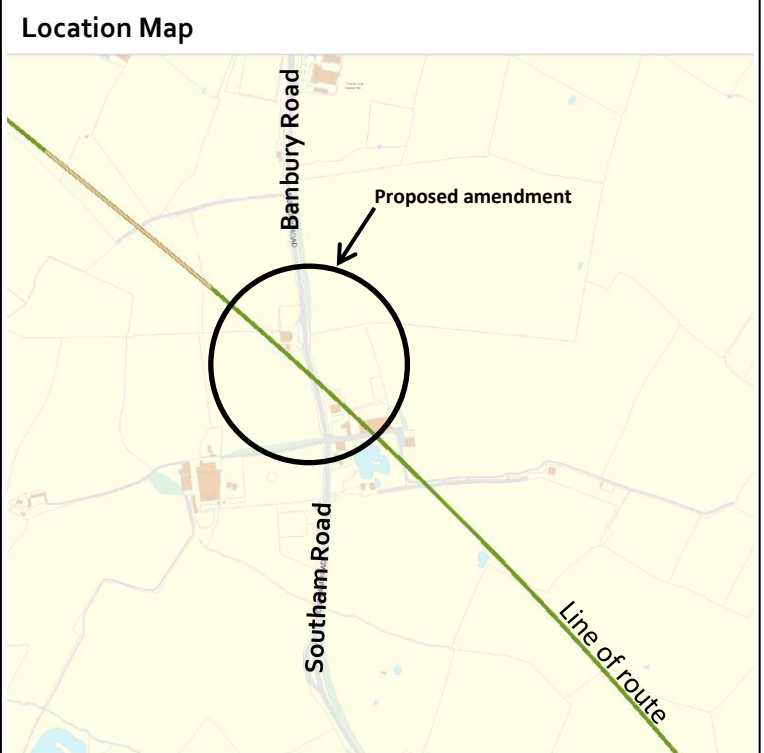
AP ES Reference No.: AP2-016-001

Location:
Banbury Road, parishes of Ladbroke and Southam

Description of amendment:
Realignment and upgrading of Footpath SM33 between Ladbroke and Southam.

Reason for amendment:
Landowner/Petitioner request

No. of affected landowners:
None



Parliamentary Plan **Sheet No. 2-97**

THIS AMENDMENT IS TO THE TEXT IN THE BILL. THE PARLIAMENTARY PLAN REMAINS UNAFFECTED

Constituency: Kenilworth and Southam

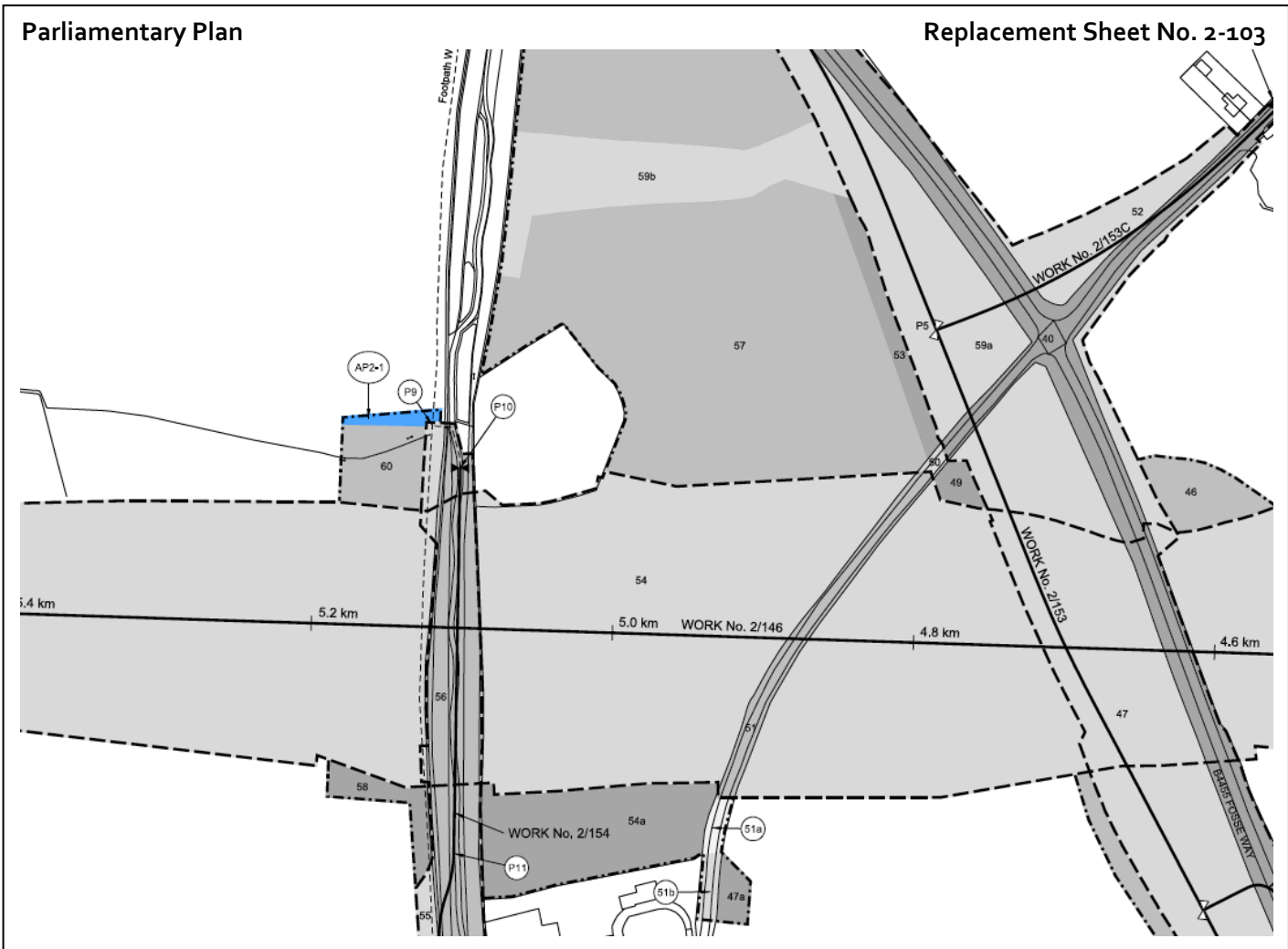
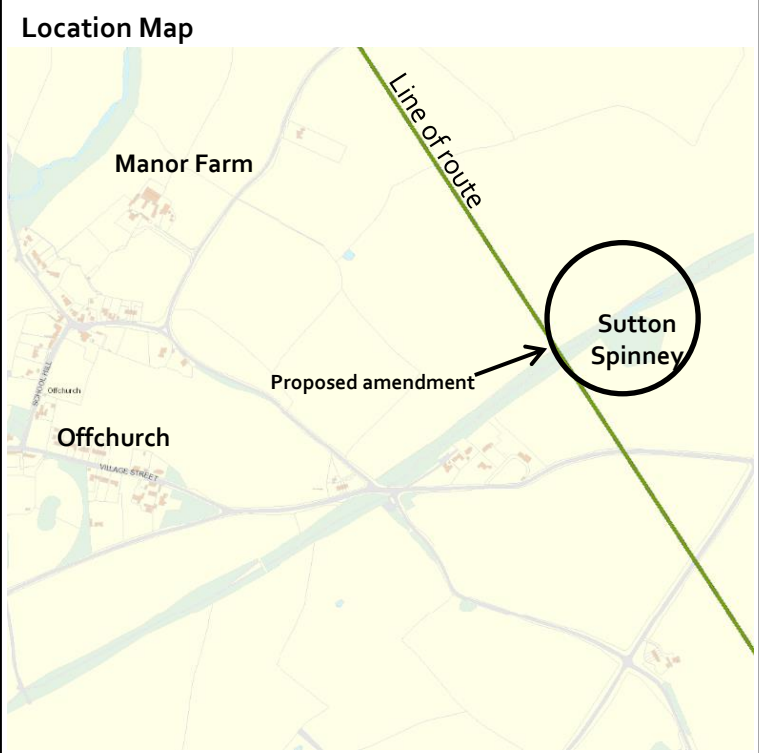
AP ES Reference No.: AP2-017-001

Location:
 North of Sutton Spinney, Parish of Offchurch

Description of amendment:
 Additional land for drainage infrastructure to the east of the Offchurch Cutting.

Reason for amendment:
 Promoter's improvement of the design

No. of affected landowners:
 2 existing landowners



Constituency: Kenilworth and Southam

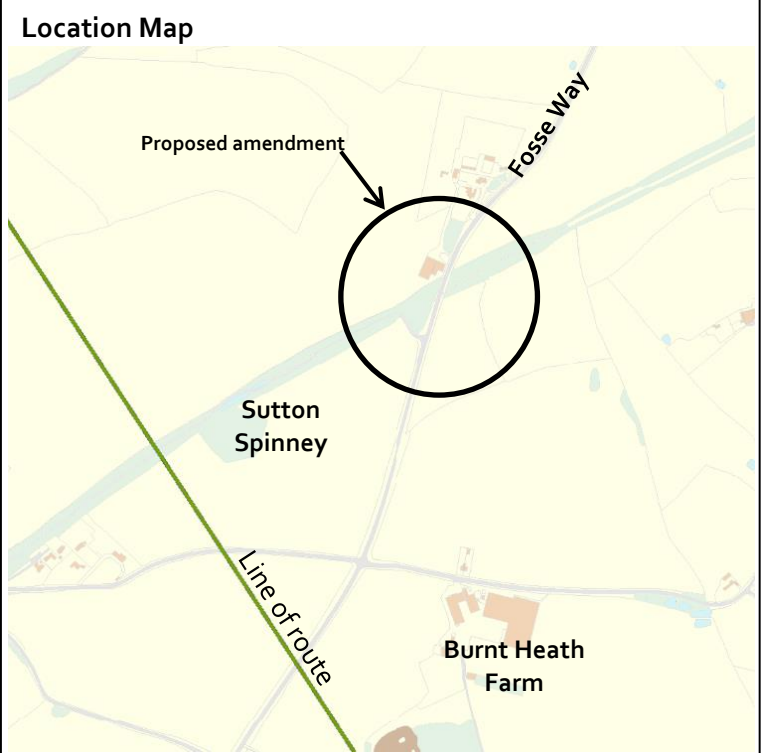
AP ES Reference No.: AP2-017-002

Location:
 Fosse Way, Parish of Offchurch

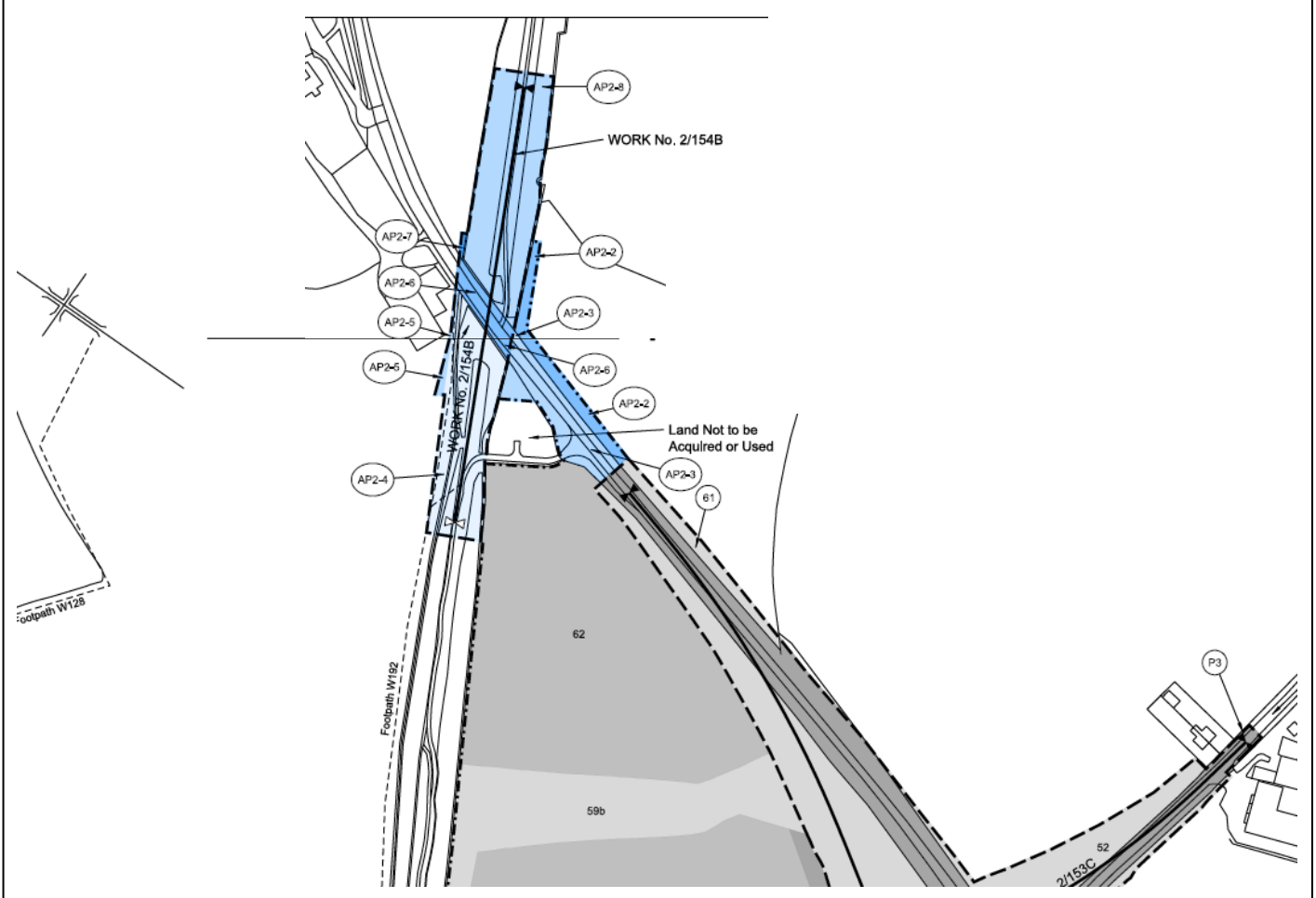
Description of amendment:
 Additional land for the provision of the Offchurch Greenway Cycle Bridge over Fosse Way.

Reason for amendment:
 Landowner/Petitioner request

No. of affected landowners:
 5 existing landowners
 1 new landowner



Parliamentary Plan **Replacement Sheet No. 2-103**



Constituency: Kenilworth and Southam

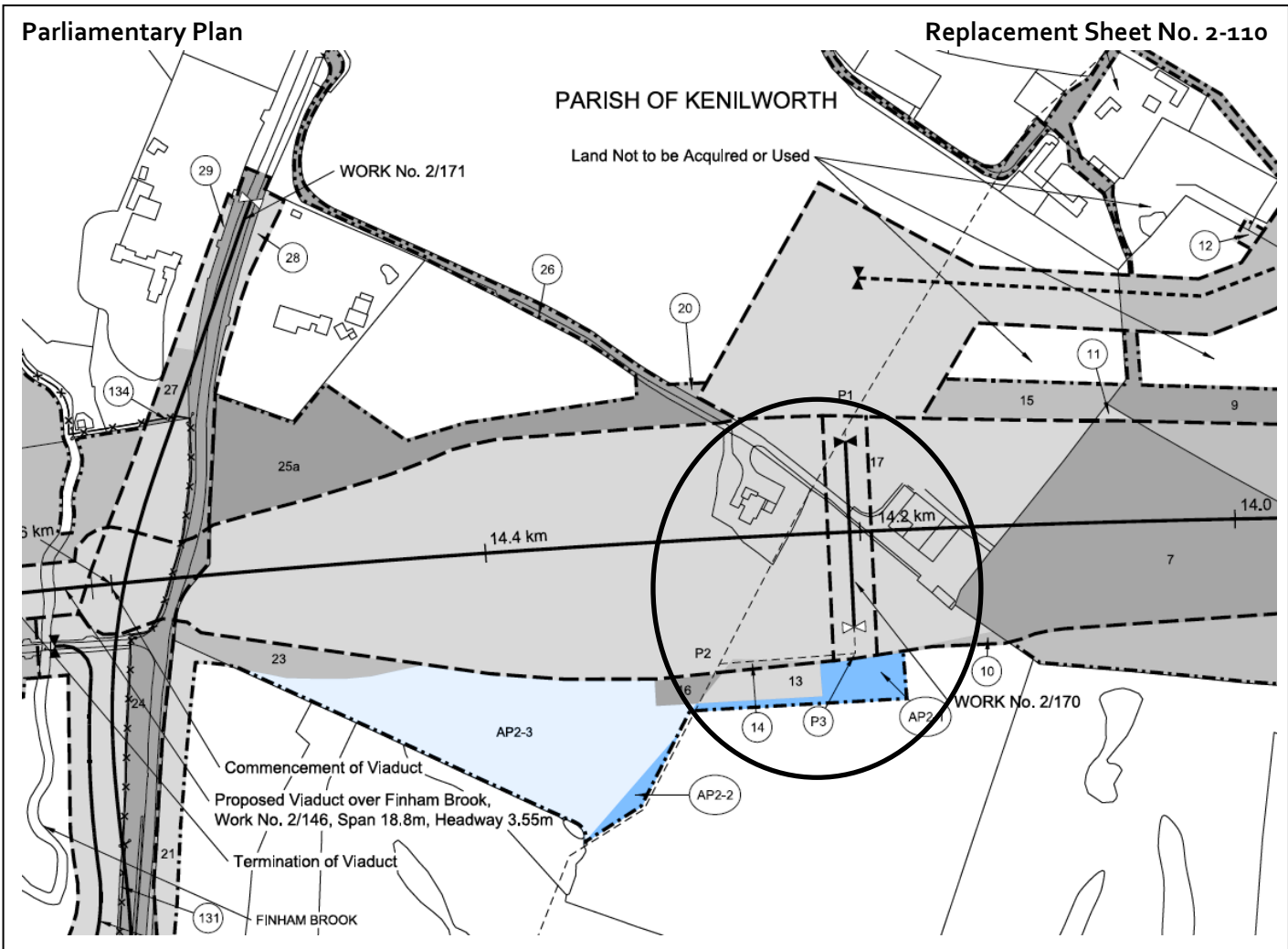
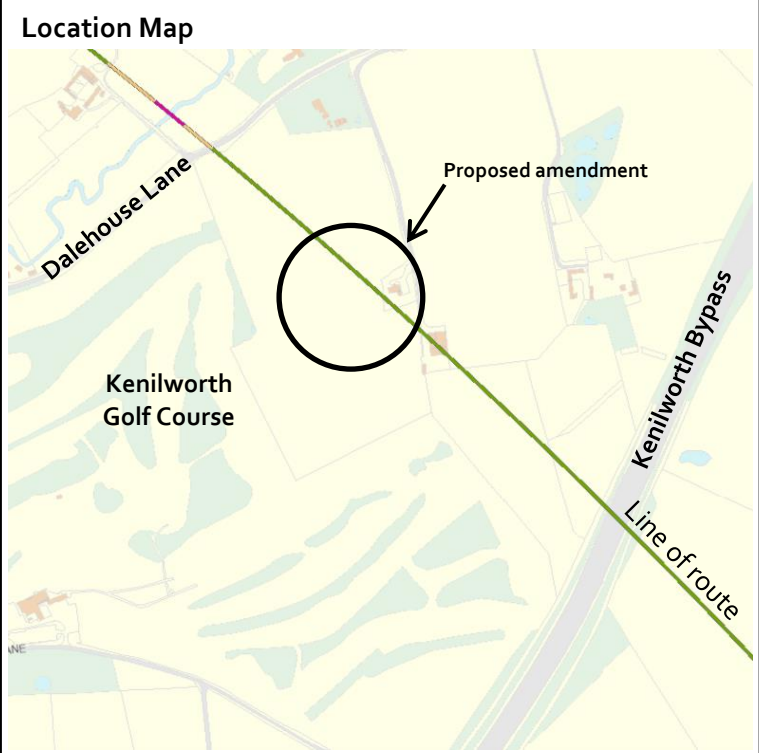
AP ES Reference No.: AP2-018-001

Location:
 West of Kenilworth Golf Course, Parish of Kenilworth

Description of amendment:
 Additional land for the relocation of the Footpath K29 Overbridge in the vicinity of Kingswood Farm House.

Reason for amendment:
 Landowner/Petitioner request

No. of affected landowners:
 1 existing landowner



Constituency: Kenilworth and Southam

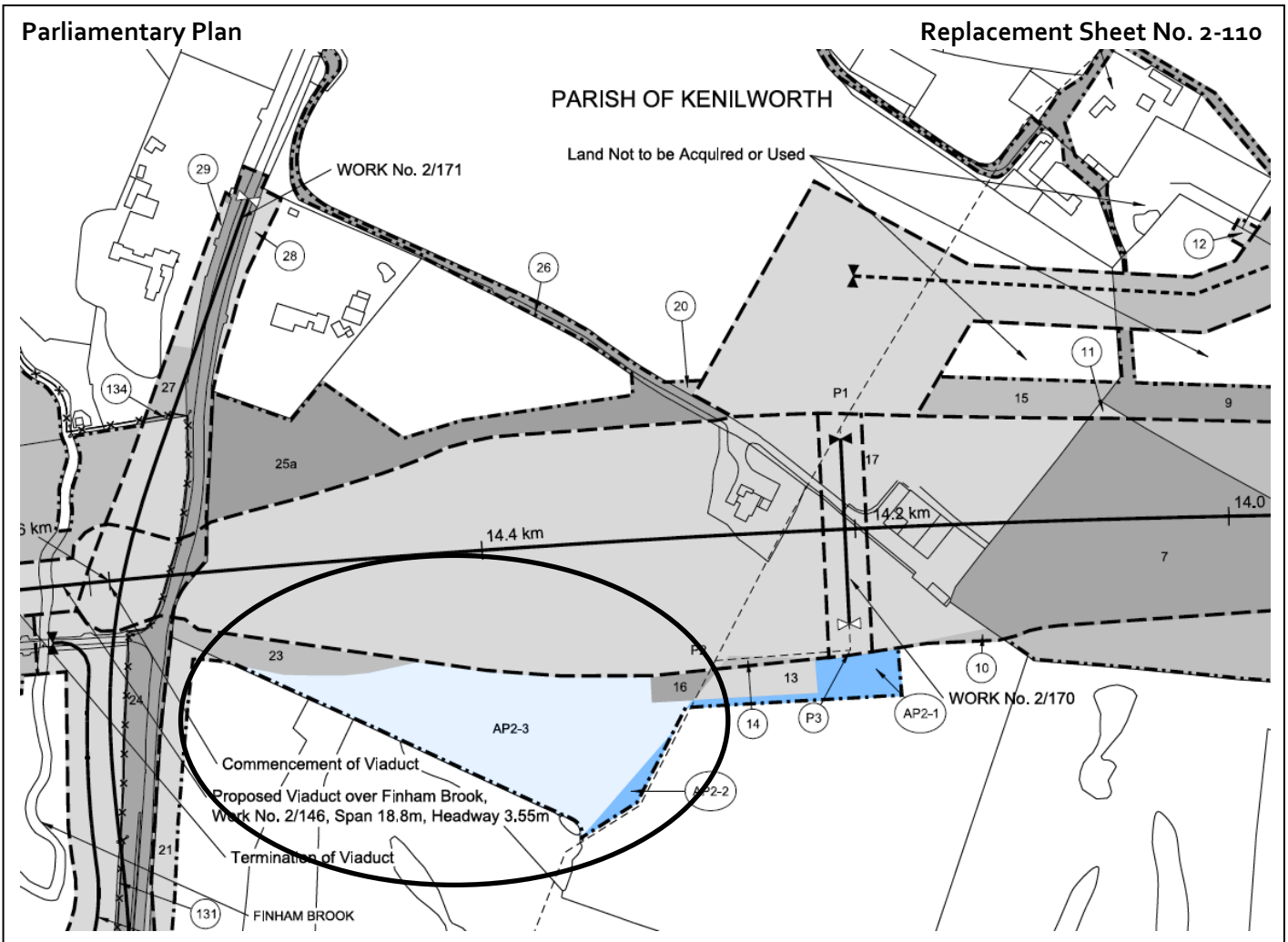
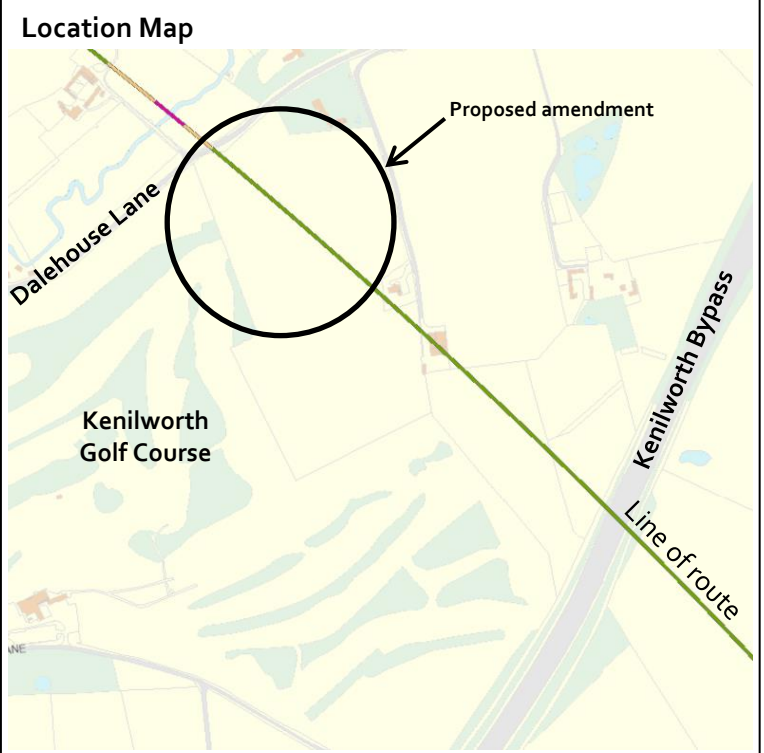
AP ES Reference No.: AP2-018-002

Location:
 Dalehouse Lane, Parish of Kenilworth

Description of amendment:
 Additional land for the relocation of the woodland habitat creation area in the vicinity of Kingswood Farm House.

Reason for amendment:
 Landowner/Petitioner request

No. of affected landowners:
 2 existing landowners



Constituency: Kenilworth and Southam

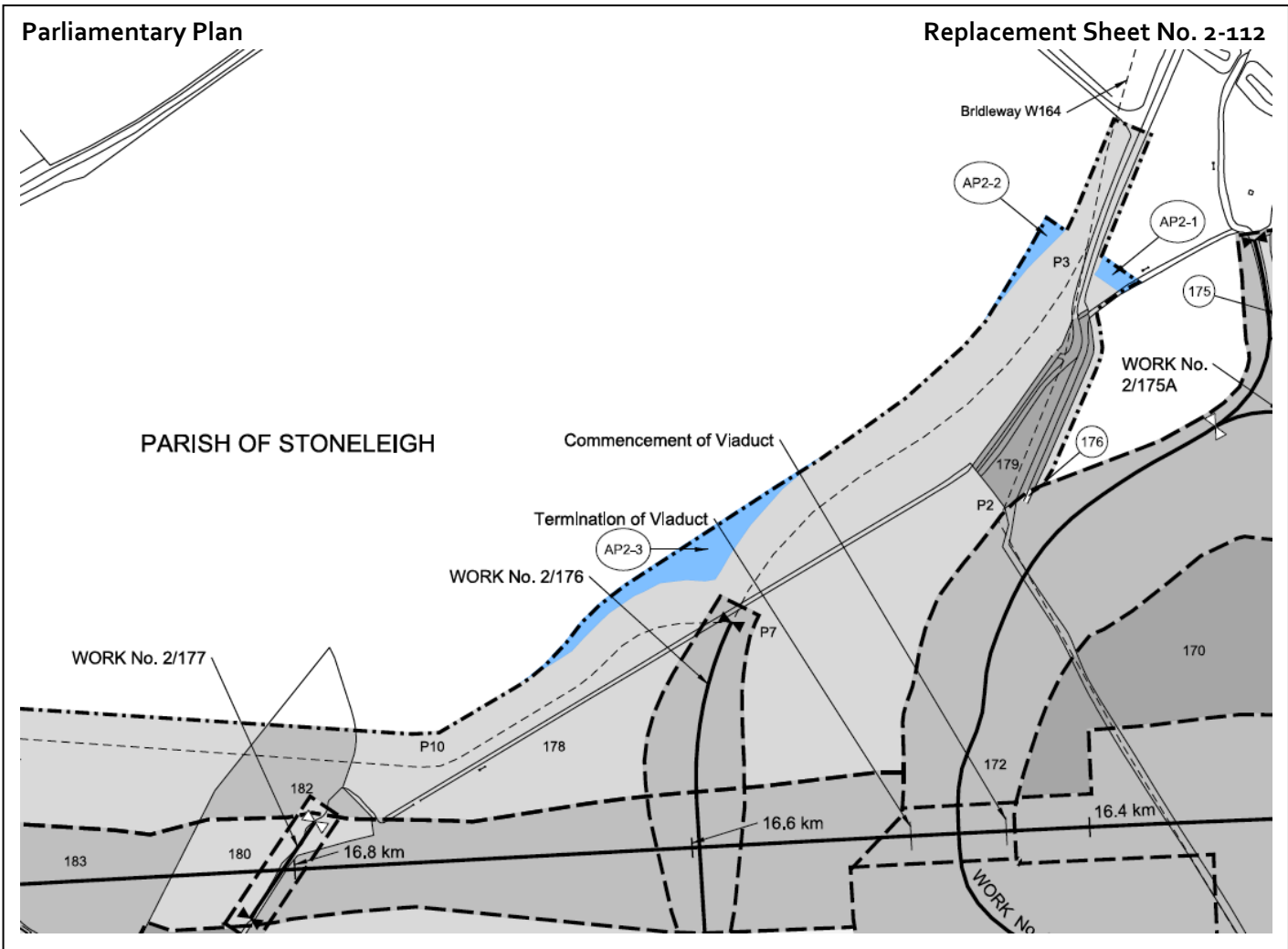
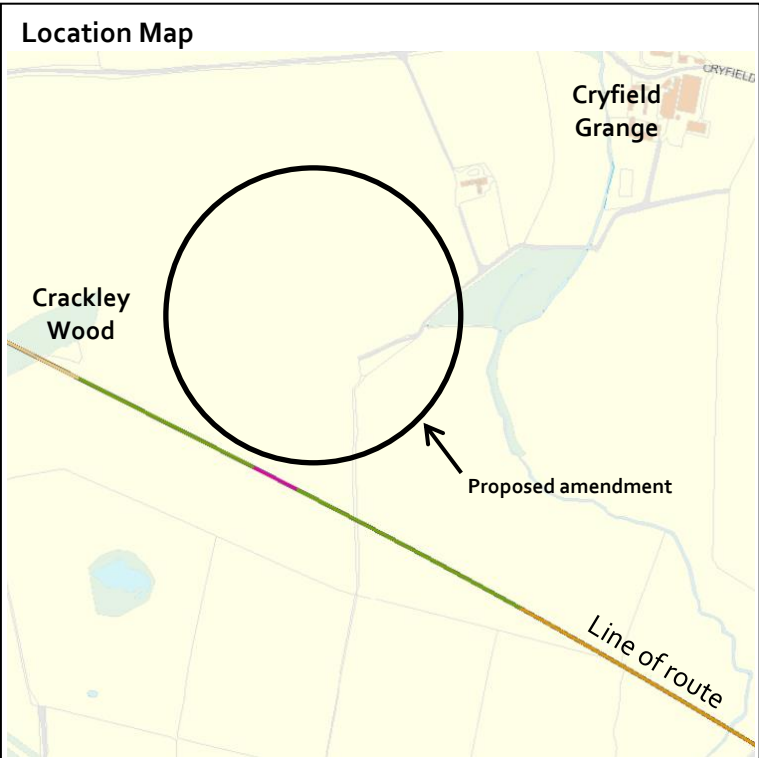
AP ES Reference No.: AP2-018-003

Location:
 East of Crackley Wood, Parish of Stoneleigh

Description of amendment:
 Realignment of the Bridleway W164 Overbridge.

Reason for amendment:
 Promoter's improvement of the design

No. of affected landowners:
 1 existing landowner



Constituency: Kenilworth and Southam

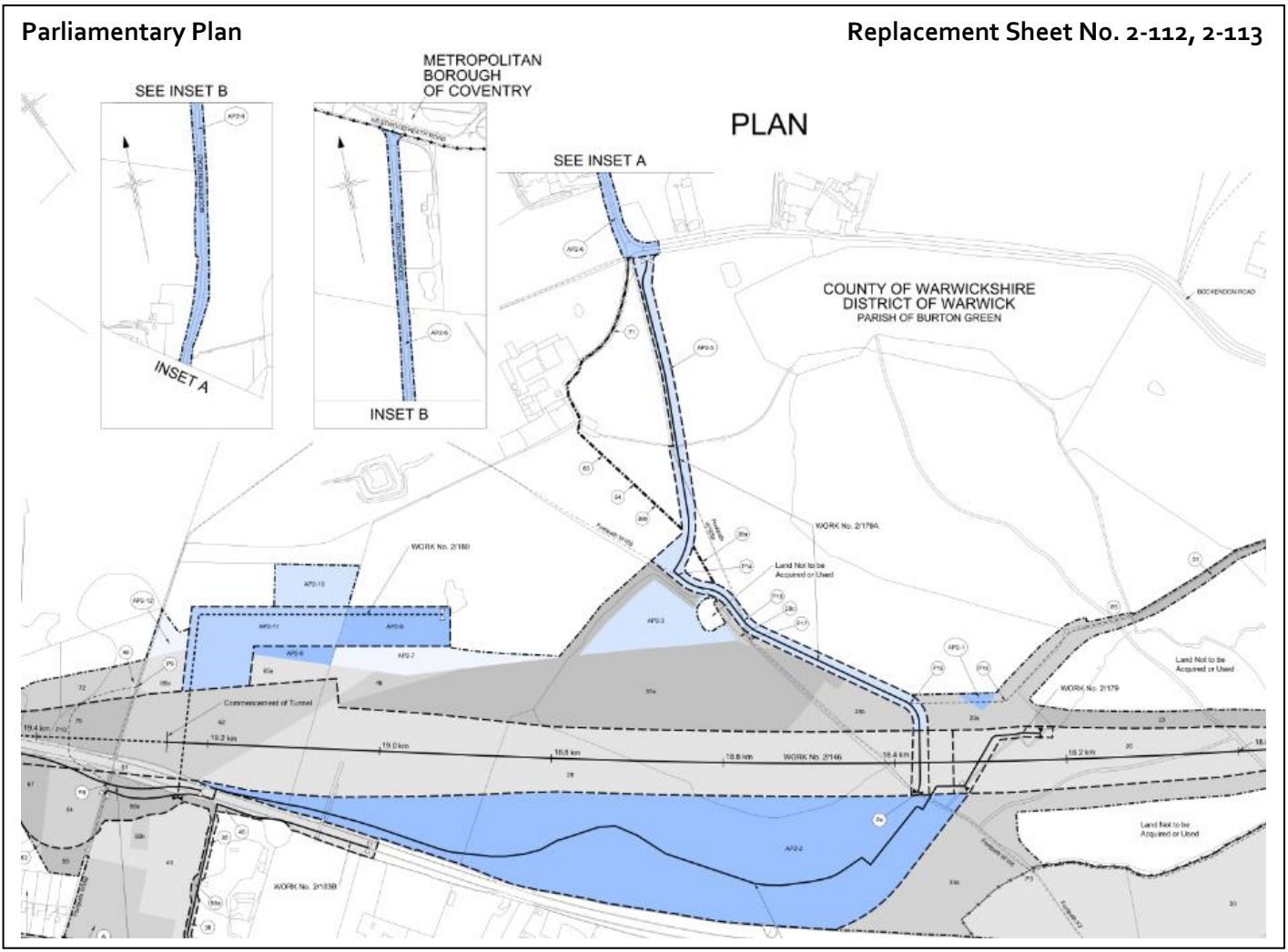
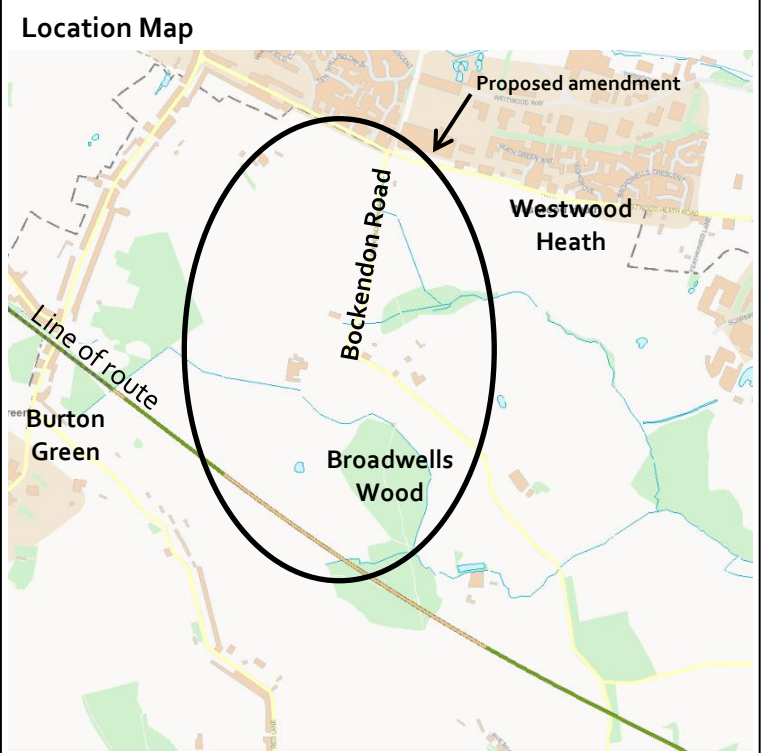
AP ES Reference No.: AP2-018-004

Location:
 Vicinity of Broadwells Wood, Parish of Burton Green

Description of amendment:
 Revision to the design and access to compounds in the Waste Lane/Burton Green area.

Reason for amendment:
 Landowner/Petitioner request

No. of affected landowners:
 None



Constituency: Kenilworth and Southam

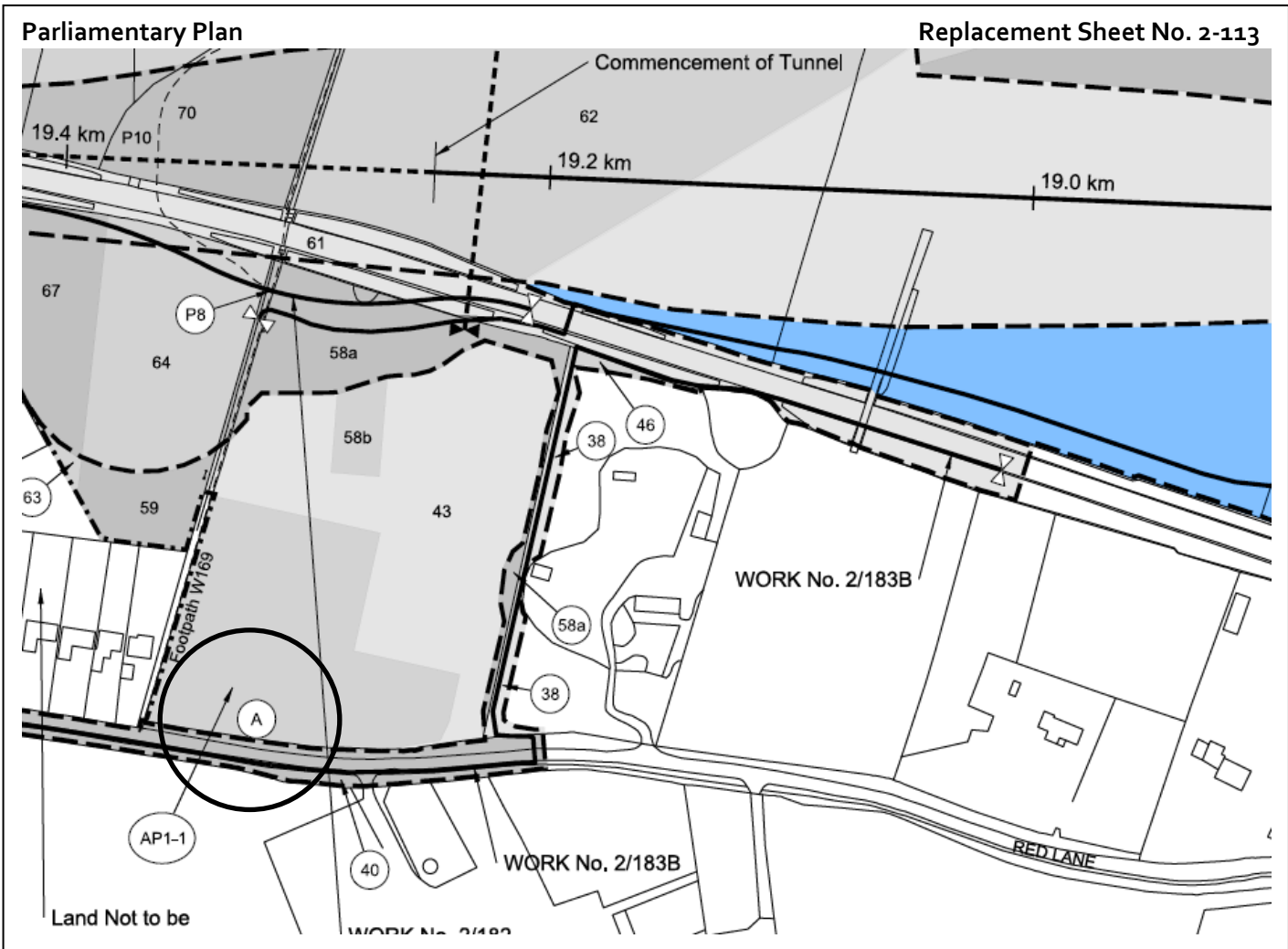
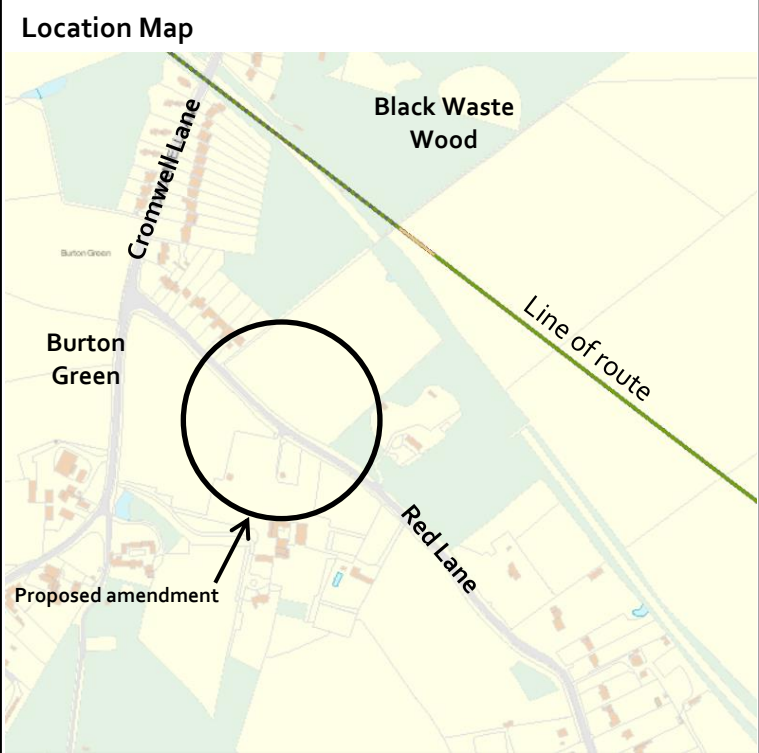
AP ES Reference No.: AP2-018-004

Location:
 Red Lane, Parish of Burton Green

Description of amendment:
 Relocation of replacement community facilities in the Parish of Burton Green.

Reason for amendment:
 Landowner/Petitioner request

No. of affected landowners:
 None



Constituency: Kenilworth and Southam, Meriden

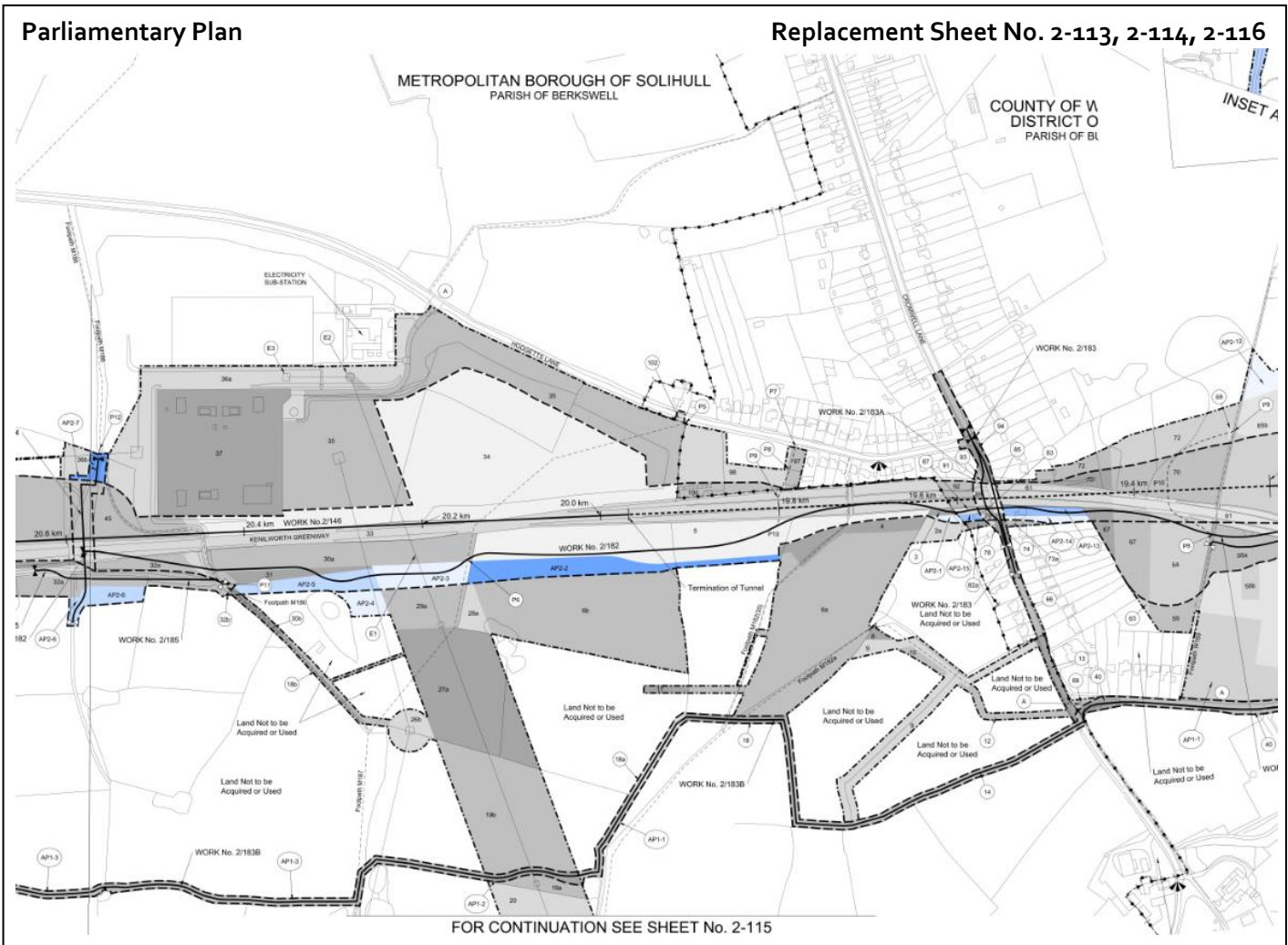
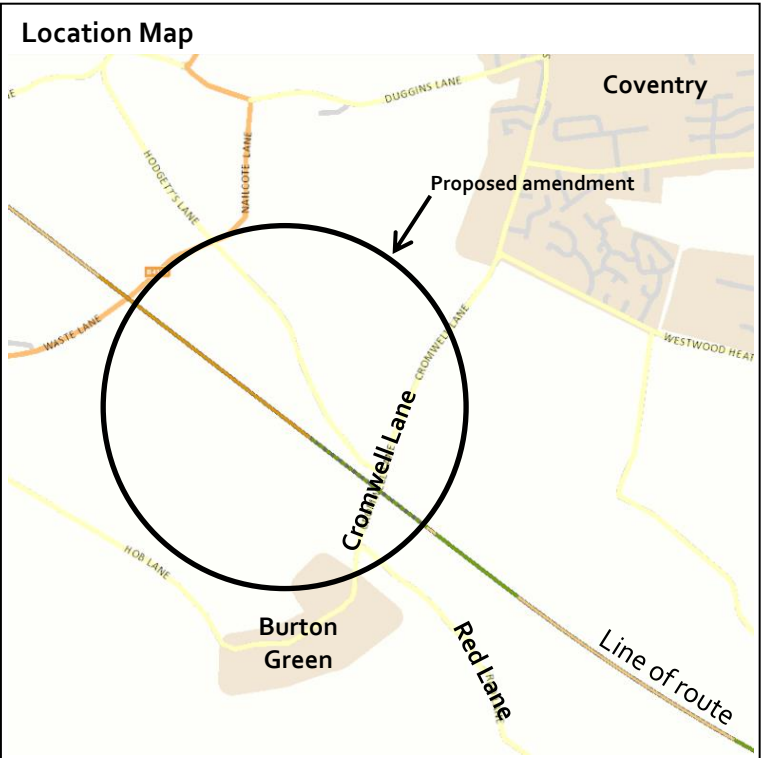
AP ES Reference No.: AP2-018-004

Location:
 Cromwell Lane, parishes of Berkswell and Burton Green

Description of amendment:
 Works at Burton Green in association with the alteration of the vertical alignment and the extension of the green tunnel.

Reason for amendment:
 Landowner/Petitioner request

No. of affected landowners:
 2 existing landowners



Constituency: Meriden

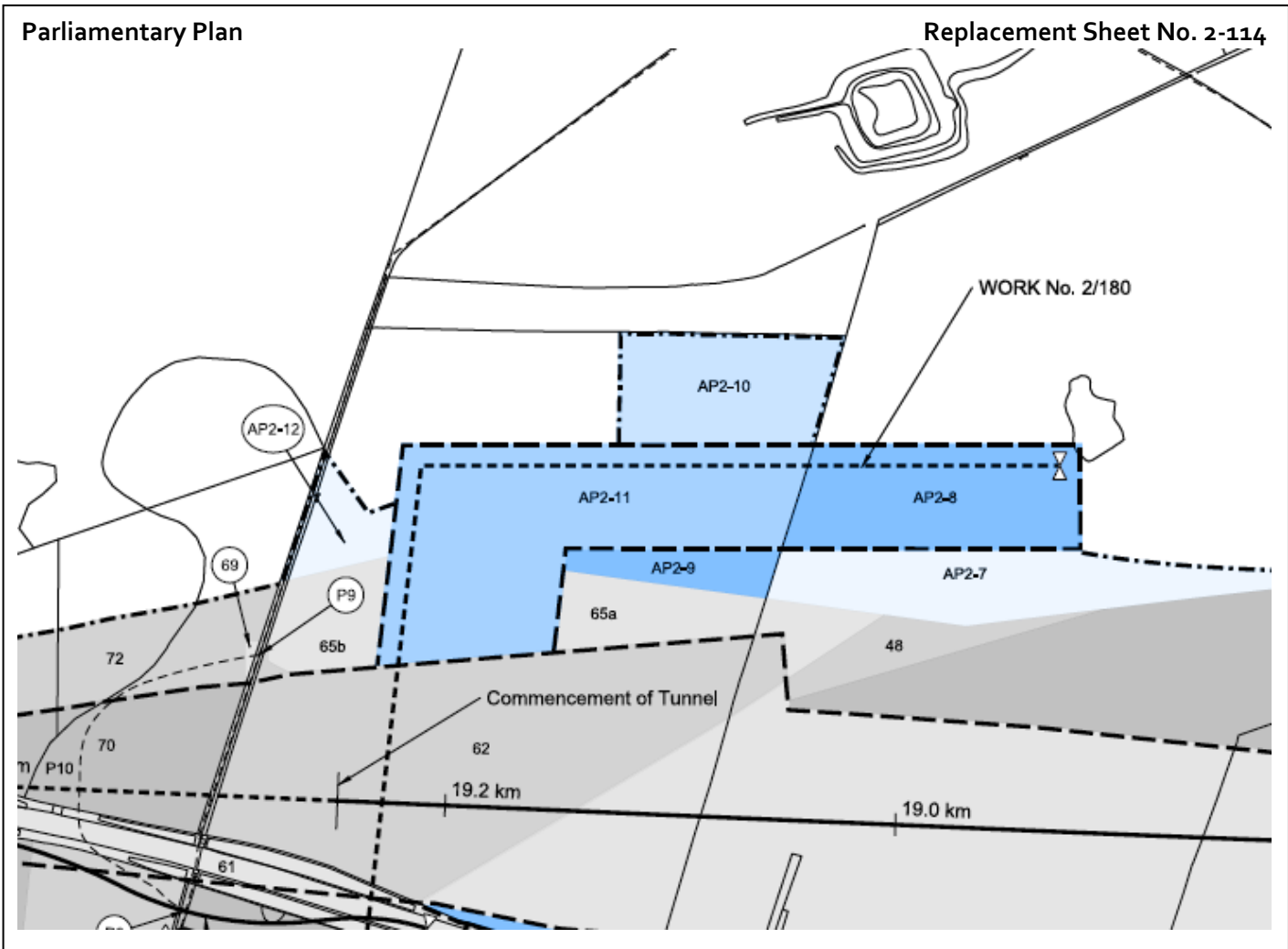
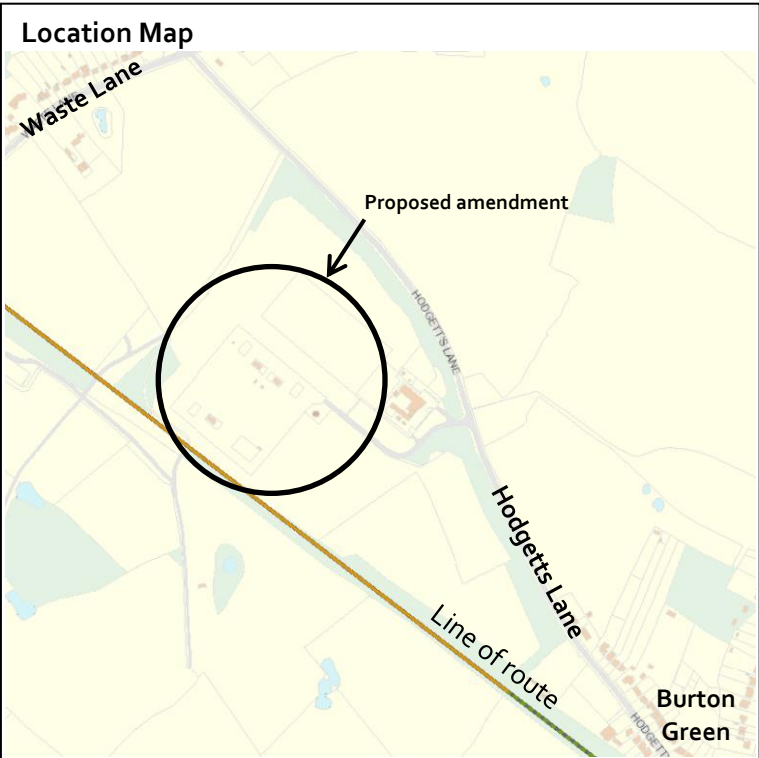
AP ES Reference No.: AP2-018-004

Location:
 Hodgetts Lane, Parish of Berkswell

Description of amendment:
 Replacement of propped retaining walls with an earthwork cutting adjacent to Berkswell Sub-station.

Reason for amendment:
 Promoter's improvement of the design

No. of affected landowners:
 None



Constituency: Meriden

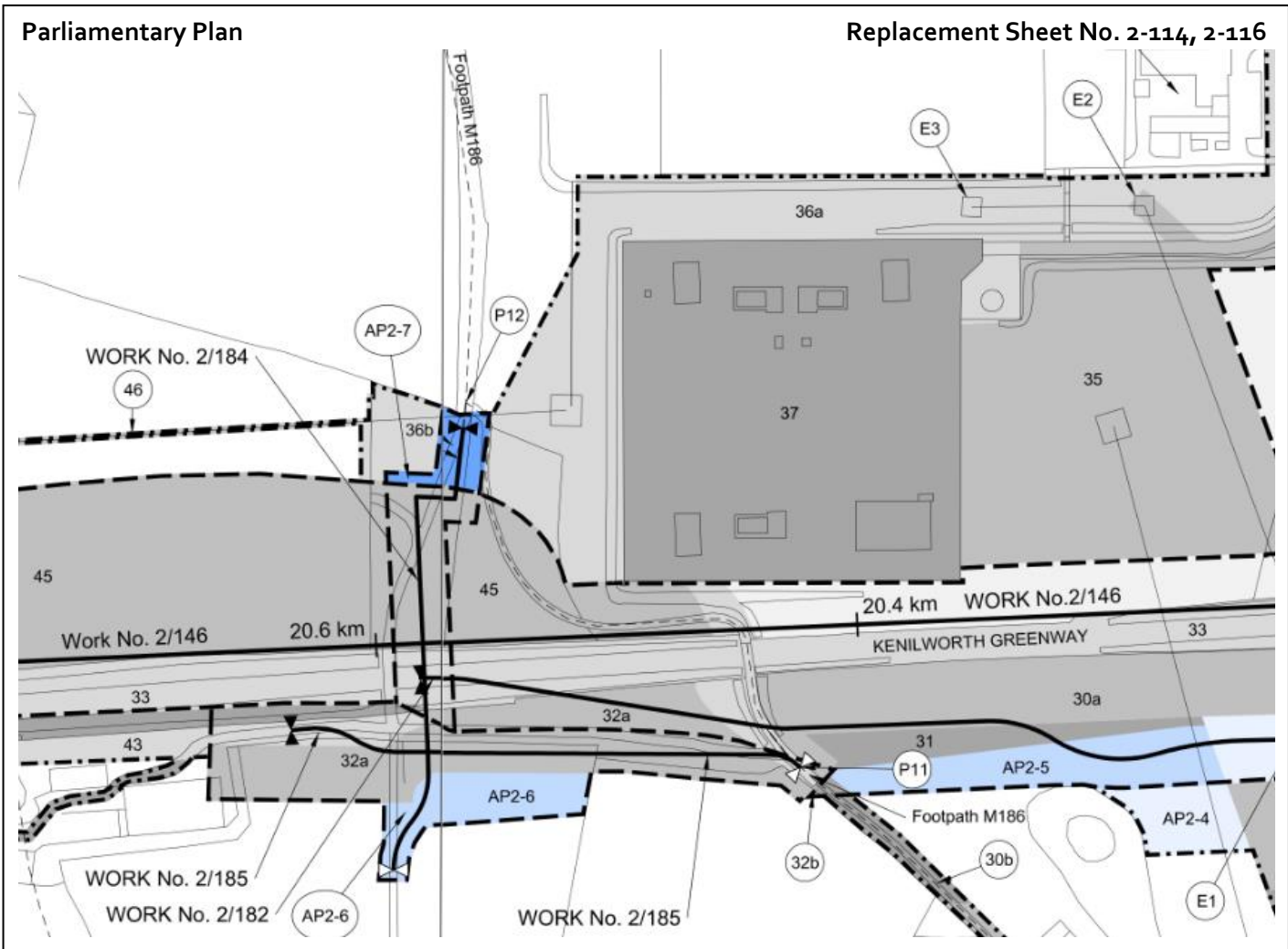
AP ES Reference No.: AP2-018-004

Location:
 Kenilworth Greenway, Parish of Berkswell

Description of amendment:
 Relocation of Footpath M186 accommodation overbridge, in the vicinity of the Berkswell Sub-Station and Little Beanit Farm.

Reason for amendment:
 Landowner/Petitioner request

No. of affected landowners:
 4 existing landowners



Constituency: Meriden

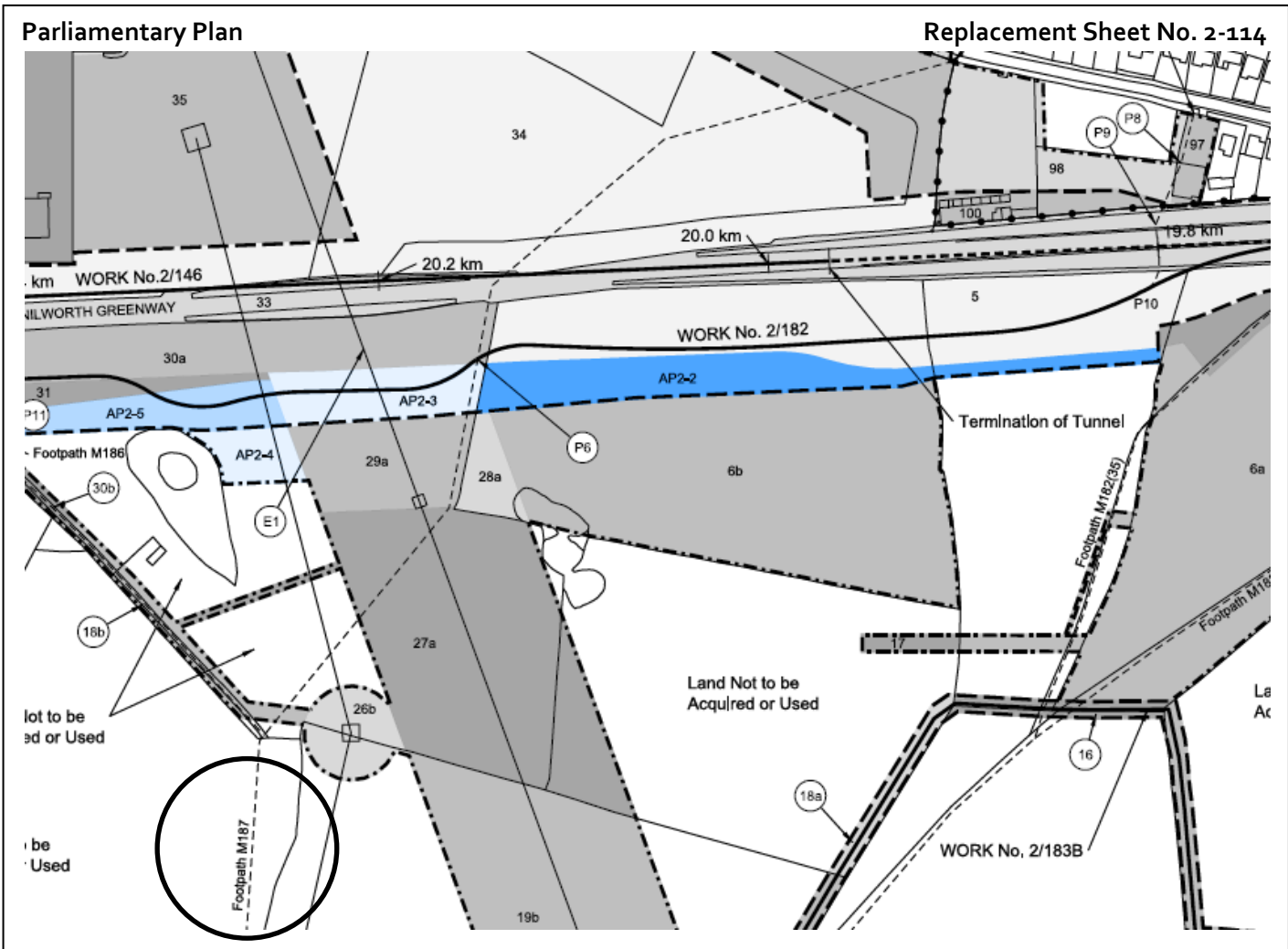
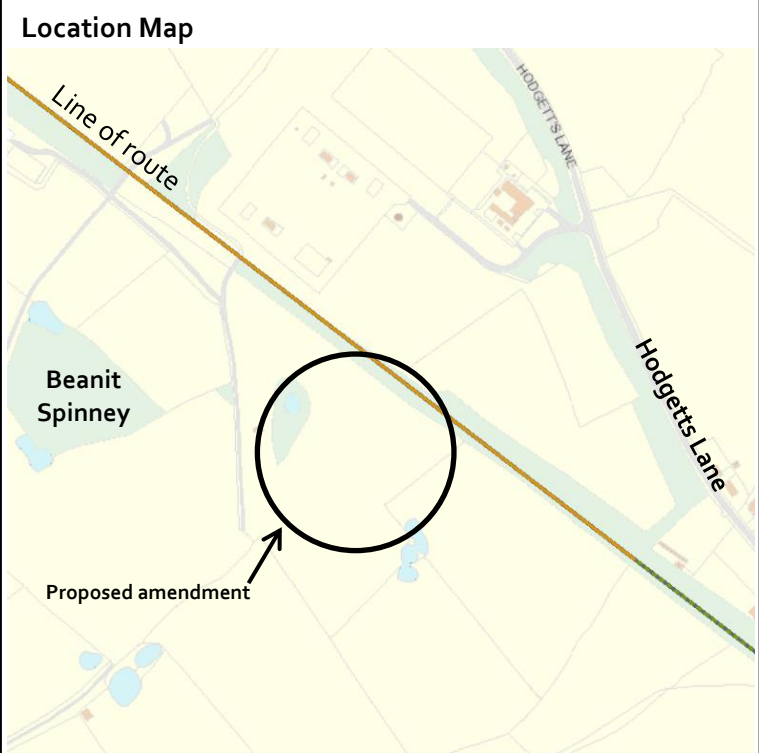
AP ES Reference No.: AP2-018-004

Location:
 Beanit Spinney, Parish of Berkswell

Description of amendment:
 Reclassification of the realigned Footpath M187 to a permissive bridleway.

Reason for amendment:
 Landowner/Petitioner request

No. of affected landowners:
 None



Constituency: Meriden

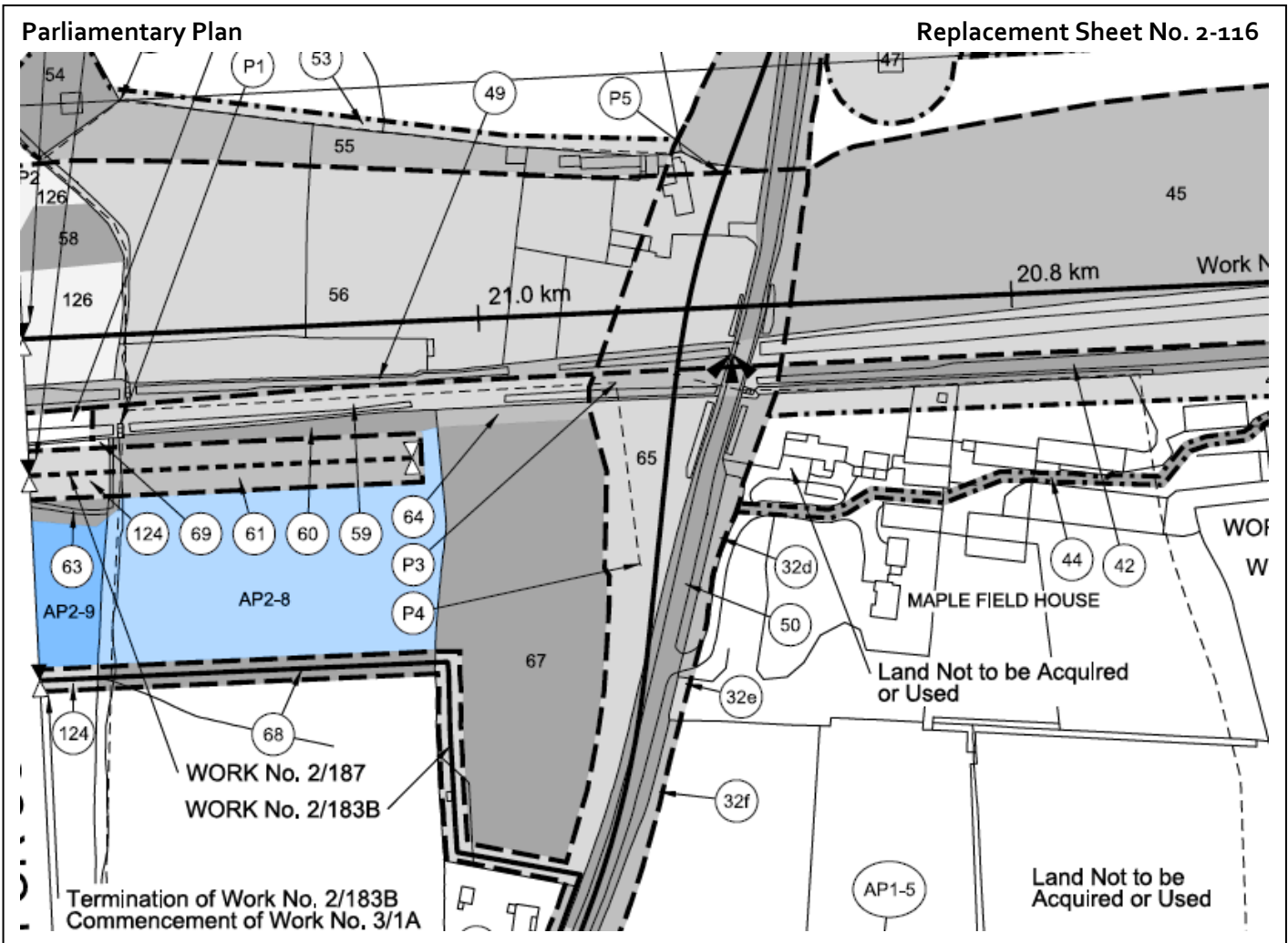
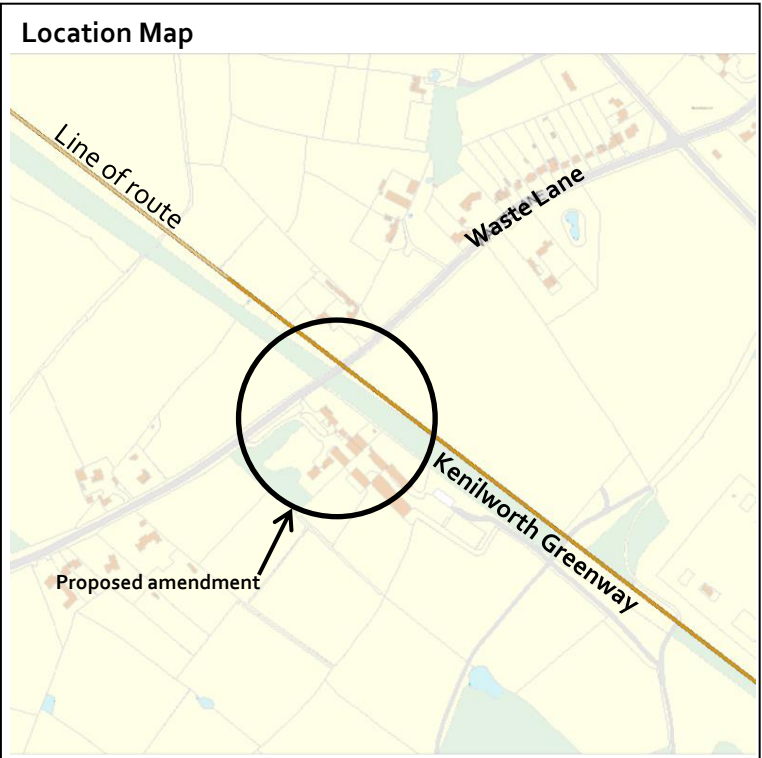
AP ES Reference No.: AP2-018-004

Location:
 Waste Lane, Parish of Berkswell

Description of amendment:
 Relocation of the Road Heads at Waste Lane East and West to the north of Waste Lane in the Parish of Berkswell.

Reason for amendment:
 Promoter's improvement of the design

No. of affected landowners:
 1 existing landowner



Constituency: Meriden

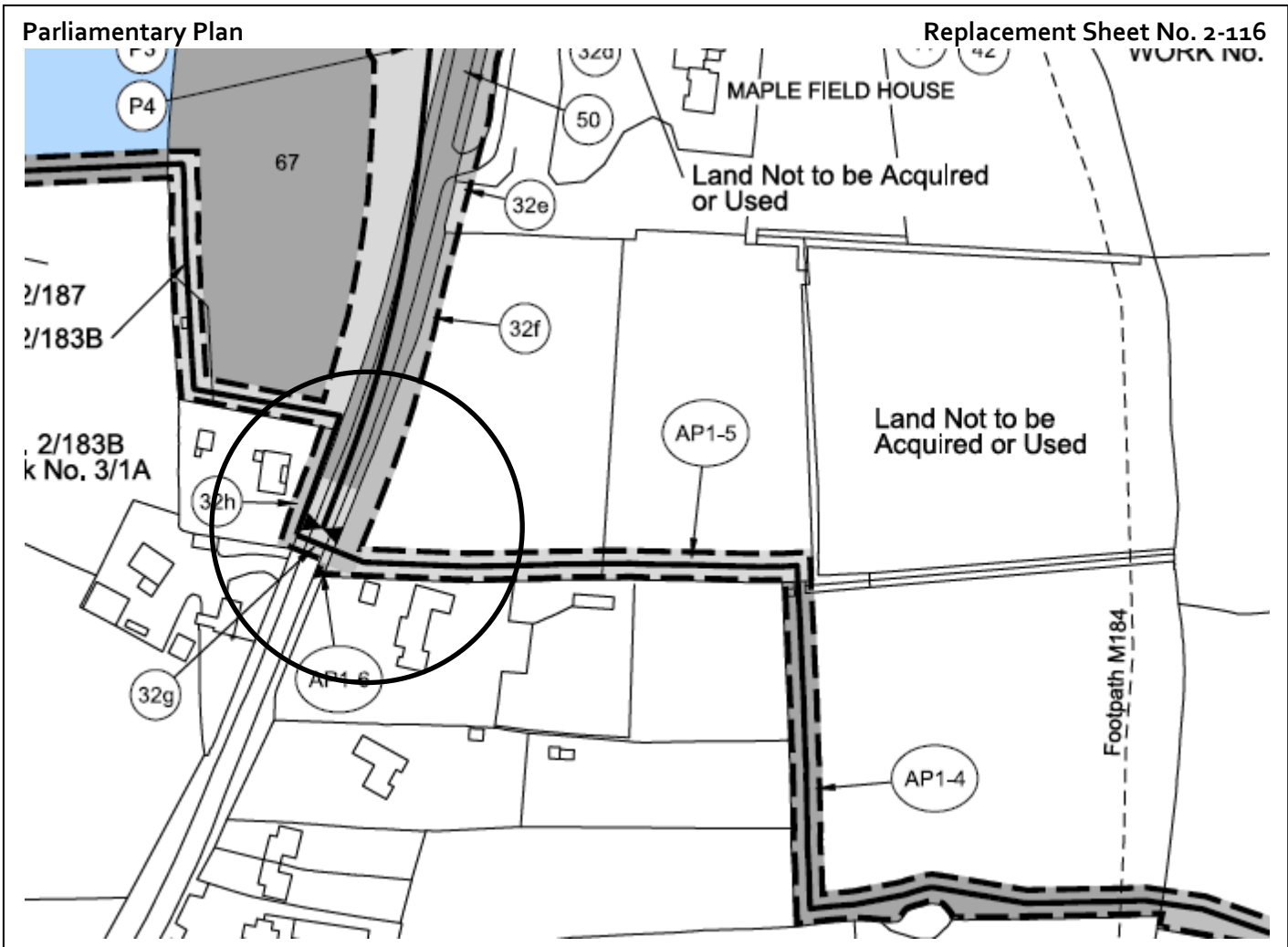
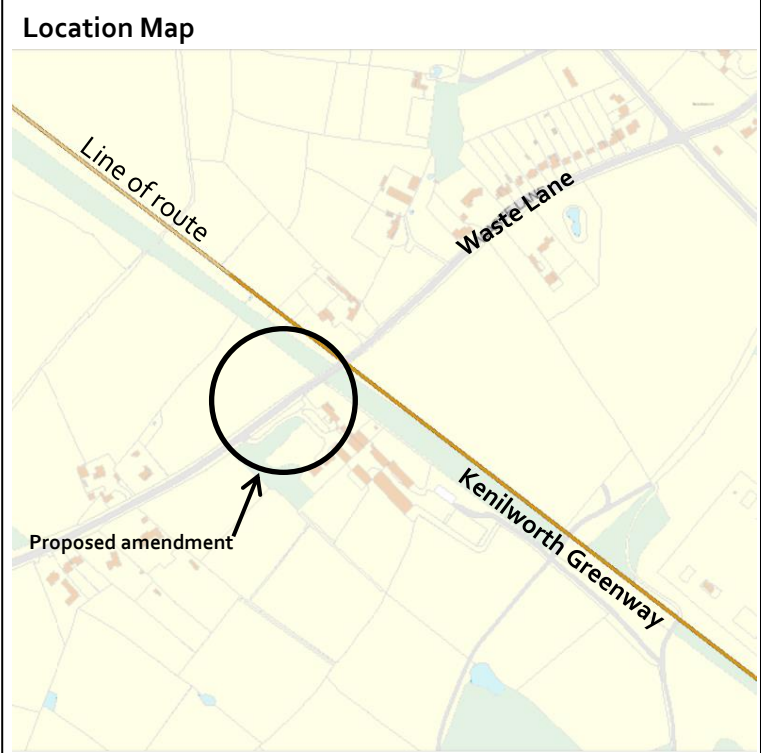
AP ES Reference No.: AP2-018-004

Location:
Waste Lane, Parish of Berkswell

Description of amendment:
Reconfiguration of the temporary realignment of the Kenilworth Greenway at the crossing of B4101 Waste Lane.

Reason for amendment:
Landowner/Petitioner request

No. of affected landowners:
None



Constituency: North Warwickshire

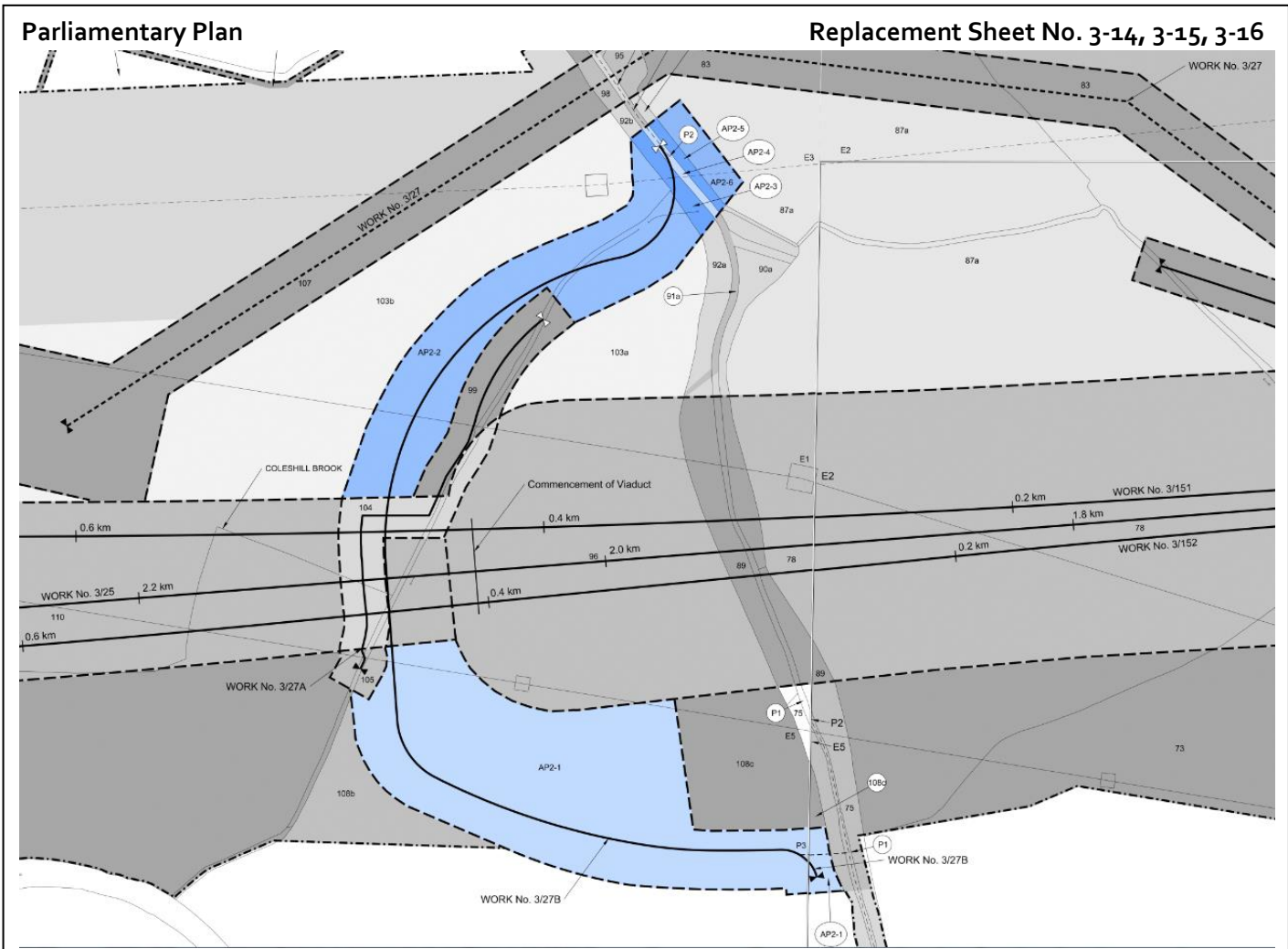
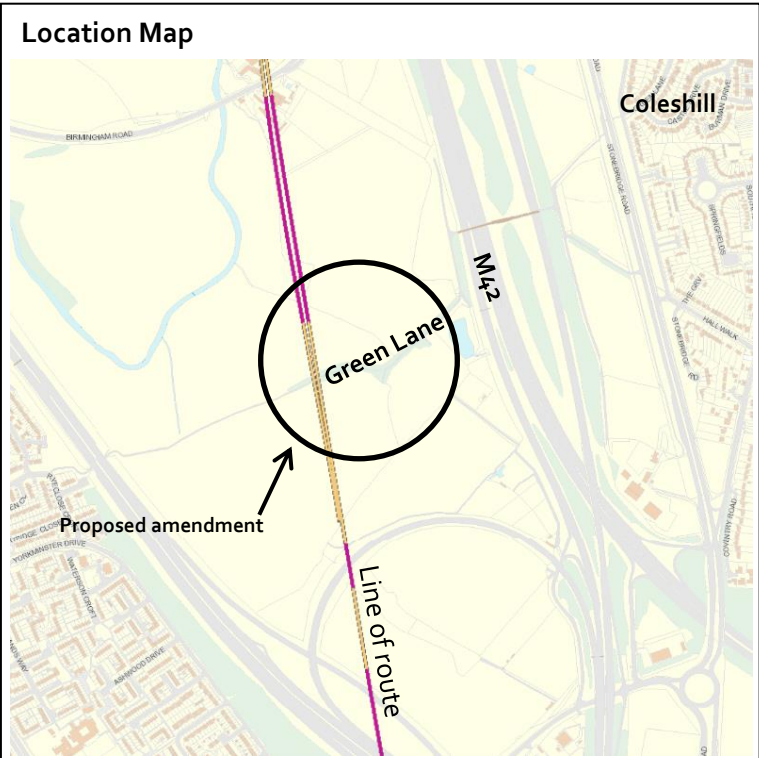
AP ES Reference No.: AP2-019-001

Location:
 Green Lane, Parish of Coleshill

Description of amendment:
 Provision of access to agricultural land between The River Cole, M6 and the HS2 route.

Reason for amendment:
 Promoter's improvement of the design

No. of affected landowners:
 None



Constituency: North Warwickshire

AP ES Reference No.: AP2-019-002

Location:

Manor Drive, Parish of Coleshill

Description of amendment:

Additional land for the realignment of Manor Drive and segregation of construction traffic.

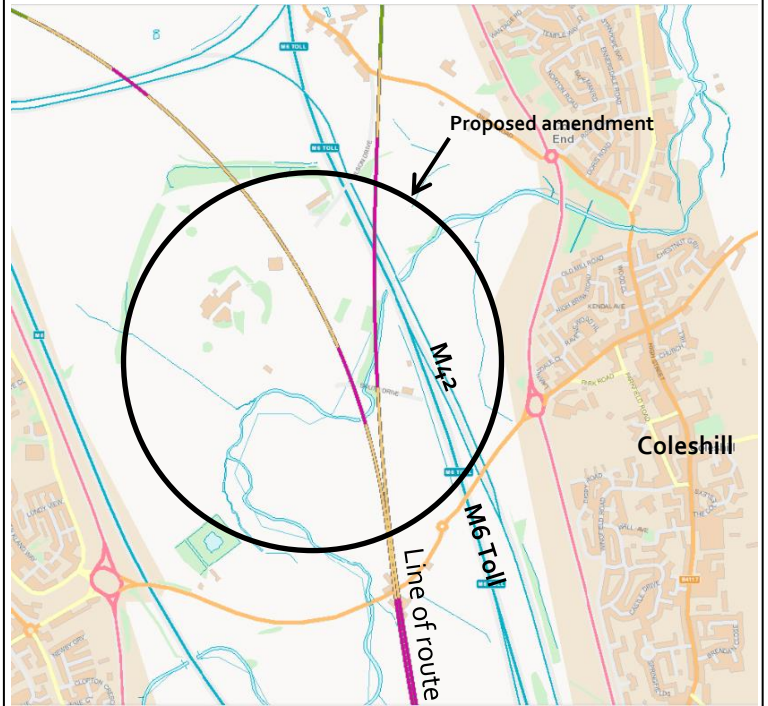
Reason for amendment:

Landowner/Petitioner request

No. of affected landowners:

7 existing landowners

Location Map



Parliamentary Plan

Replacement Sheet No. 3-16, 3-18, 3-19, 3-20, 3-23, 3-24



Constituency: North Warwickshire

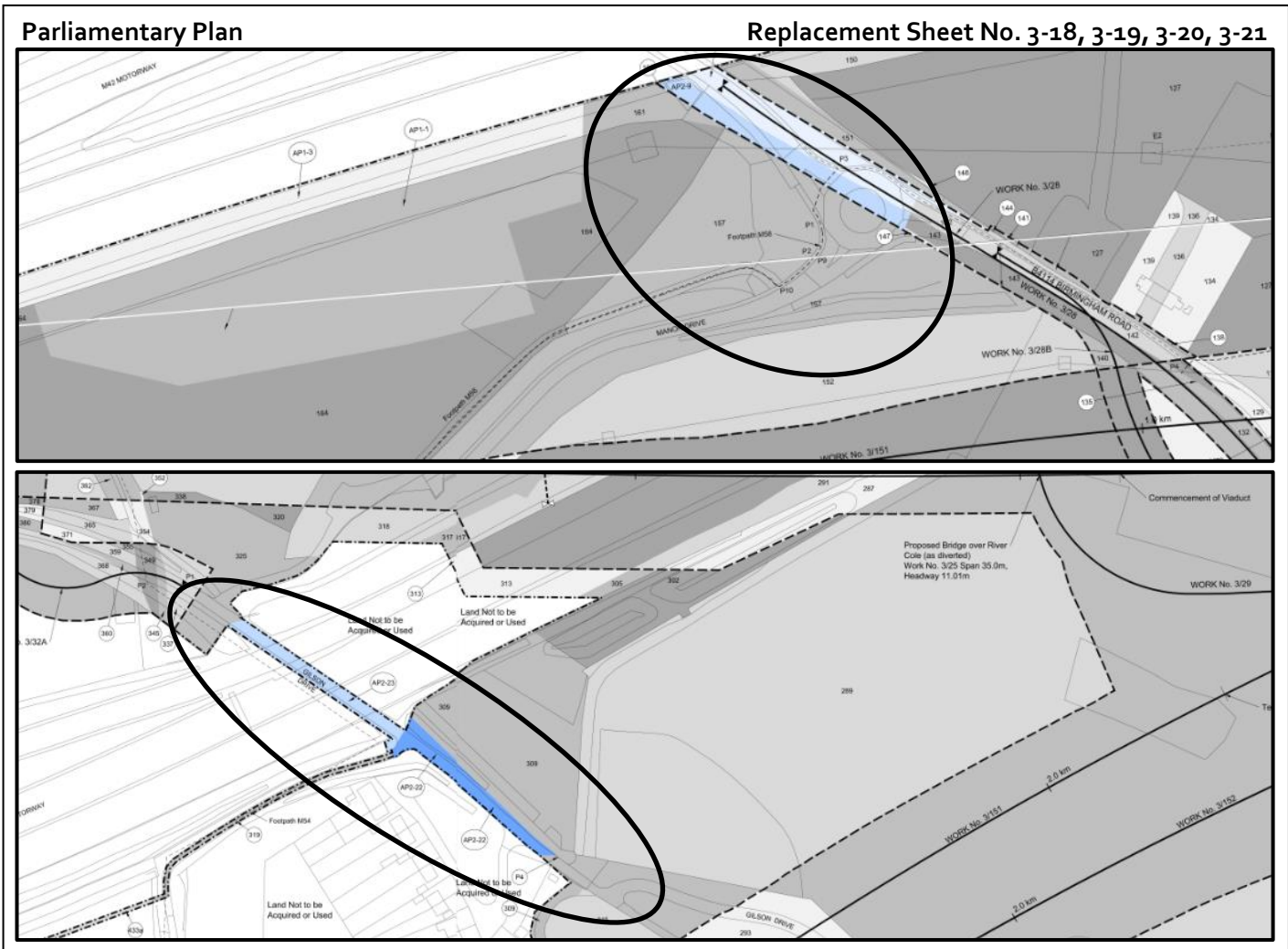
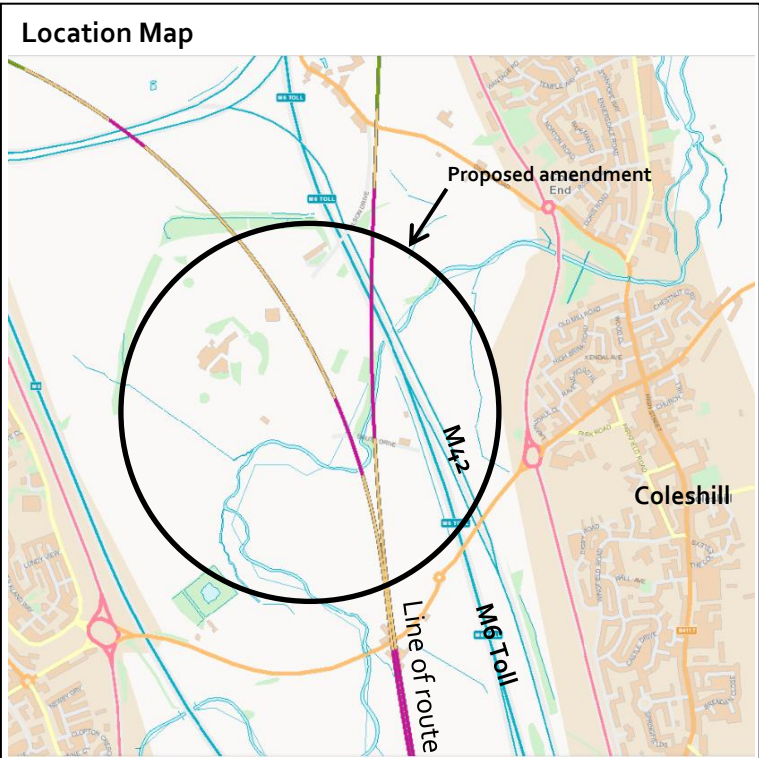
AP ES Reference No.: AP2-019-002

Location:
 Gilson Drive and Manor Drive, Parish of Coleshill

Description of amendment:
 Realignment of footpaths in the Parish of Coleshill and provision of access along Gilson Drive.

Reason for amendment:
 Landowner/Petitioner request

No. of affected landowners:
 None



Constituency: North Warwickshire

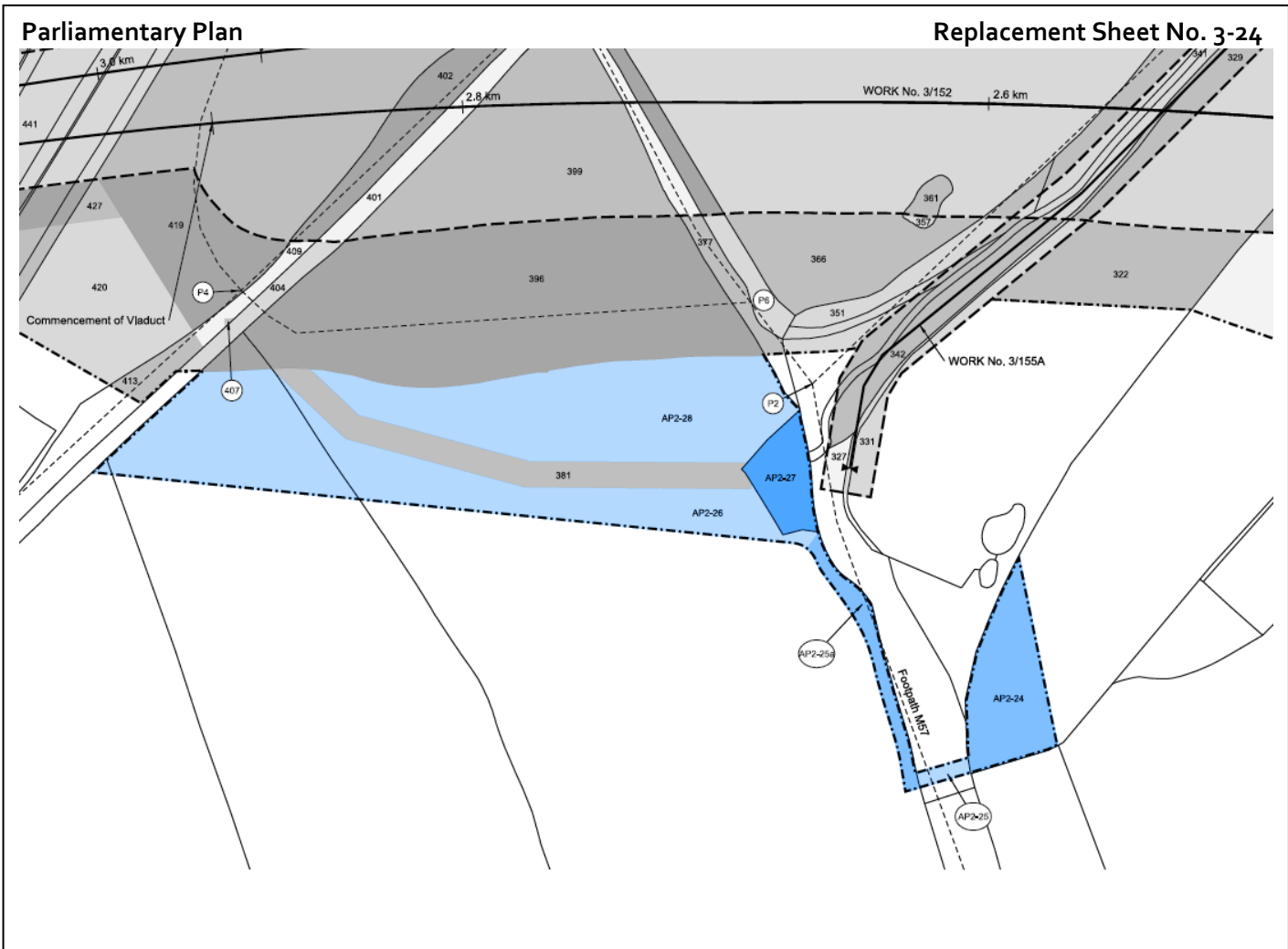
AP ES Reference No.: AP2-019-002

Location:
 Green Lane, Parish of Coleshill

Description of amendment:
 Reconfiguration of environmental mitigation and landscape planting near Coleshill Manor.

Reason for amendment:
 Promoter's improvement of the design

No. of affected landowners:
 2 existing landowners



Constituency: North Warwickshire

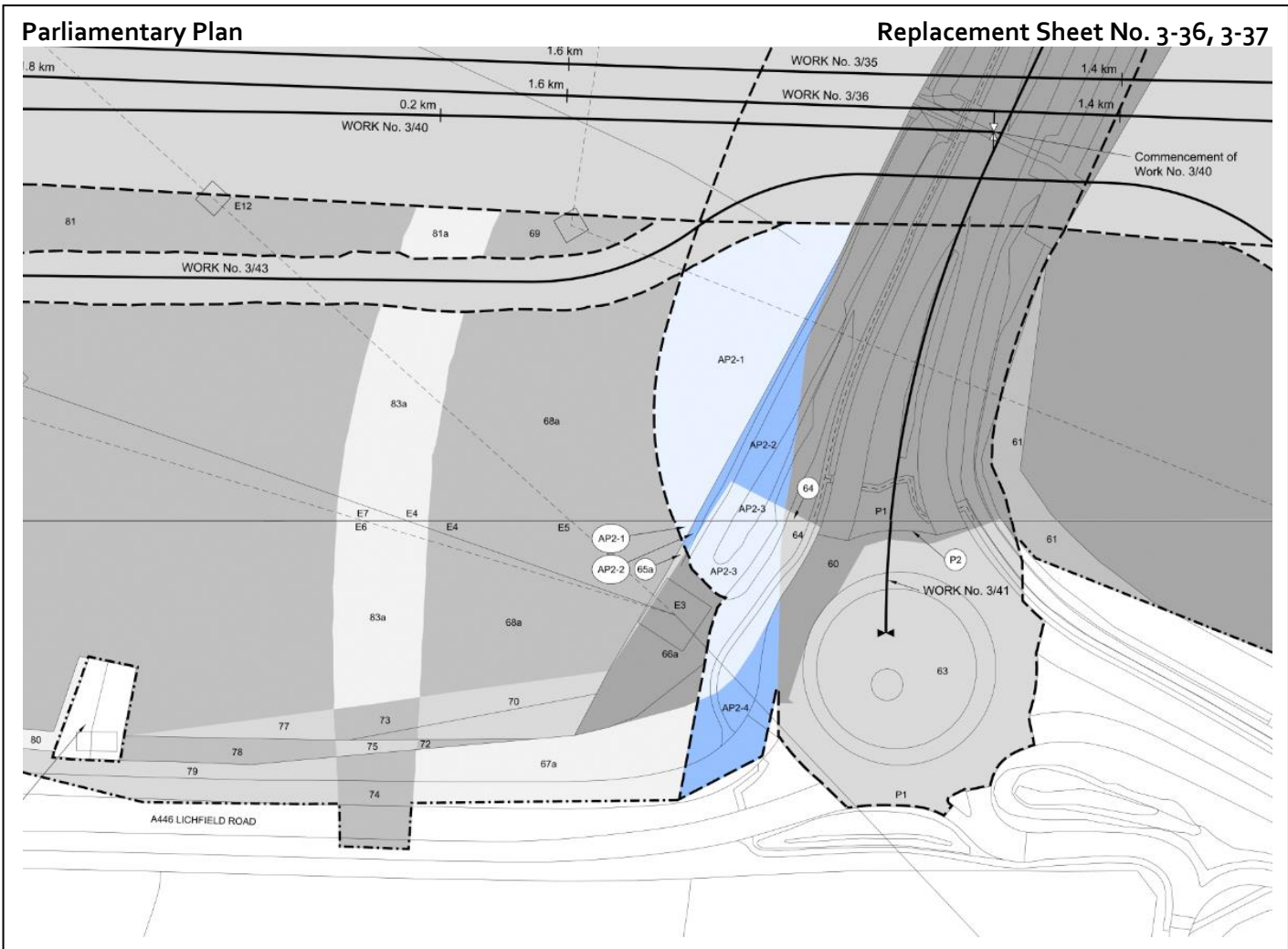
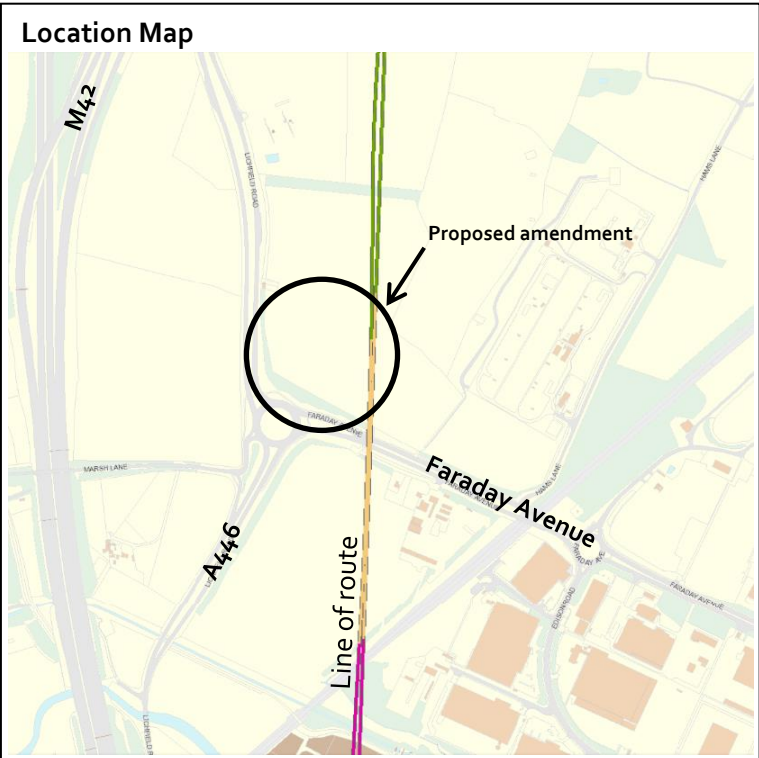
AP ES Reference No.: AP2-020-001

Location:
 Junction of Faraday Avenue and Lichfield Road,
 Parish of Curdworth

Description of amendment:
 Additional land for the temporary diversion of
 Faraday Avenue.

Reason for amendment:
 Landowner/Petitioner request

No. of affected landowners:
 None



Constituency: North Warwickshire

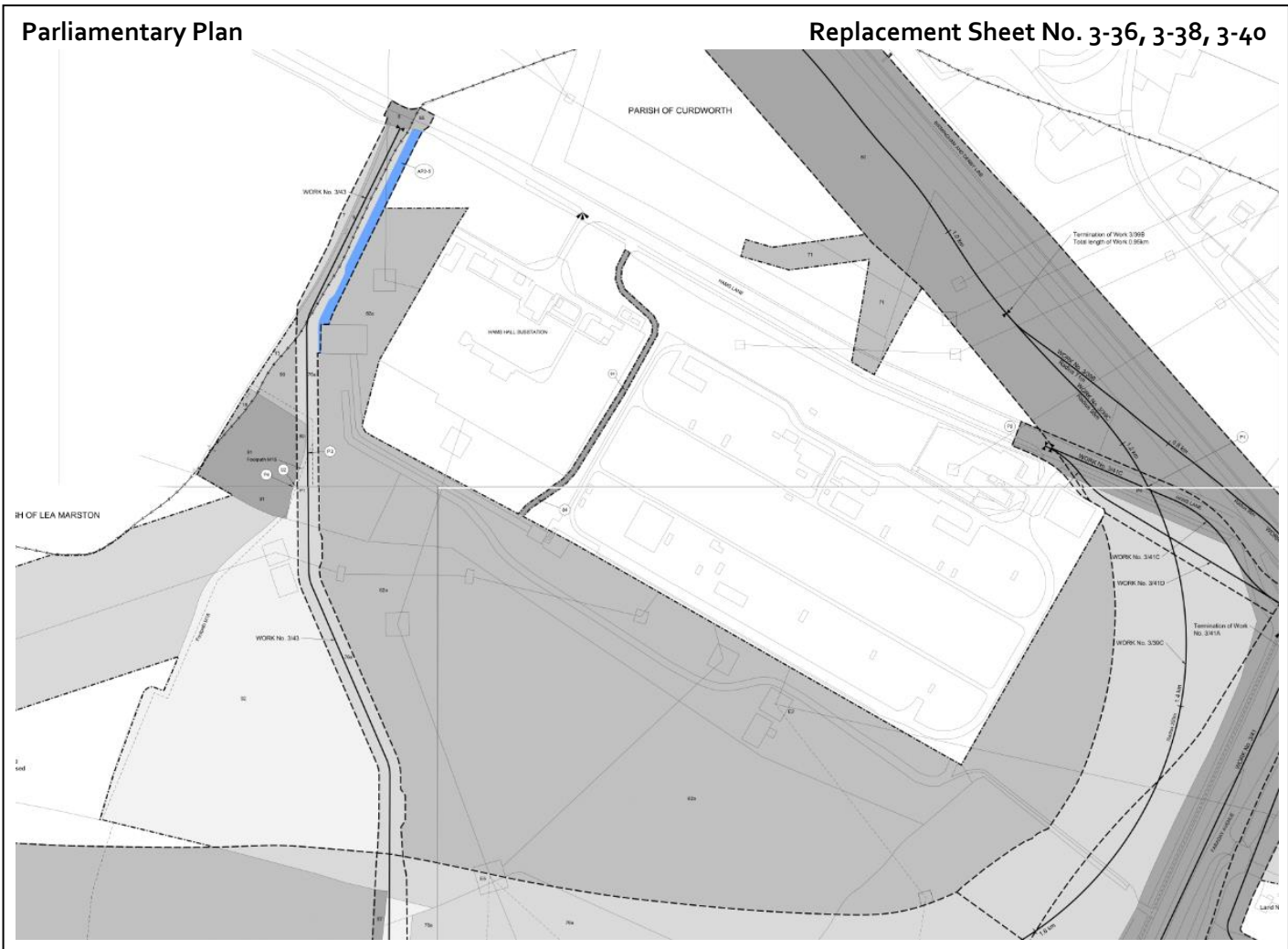
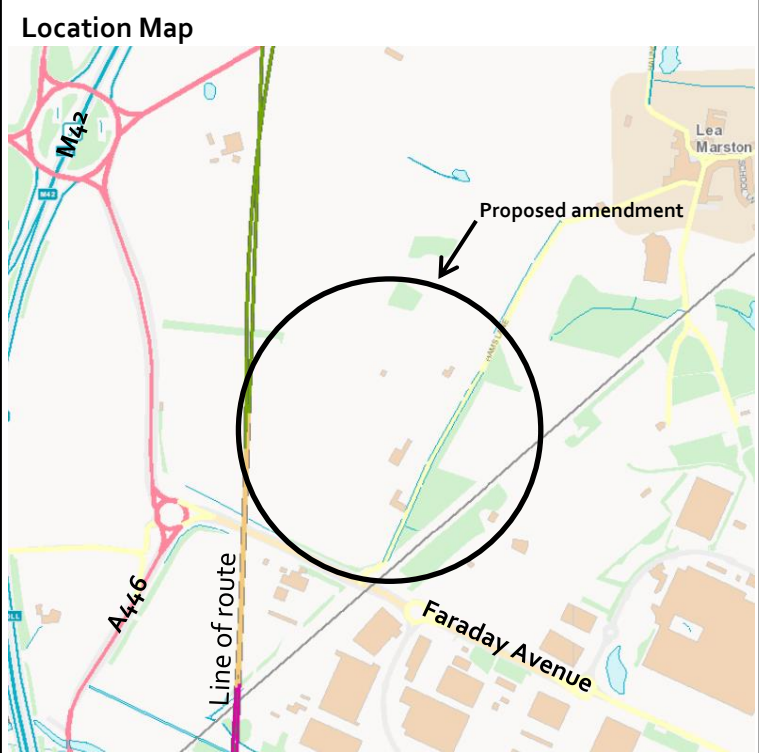
AP ES Reference No.: AP2-020-002

Location:
Hams Lane, Parish of Curdworth

Description of amendment:
Additional land for the provision of access to severed land at Dunton Hall Farm.

Reason for amendment:
Promoter's improvement of the design

No. of affected landowners:
3 existing landowners
2 new landowners



Constituency: North Warwickshire

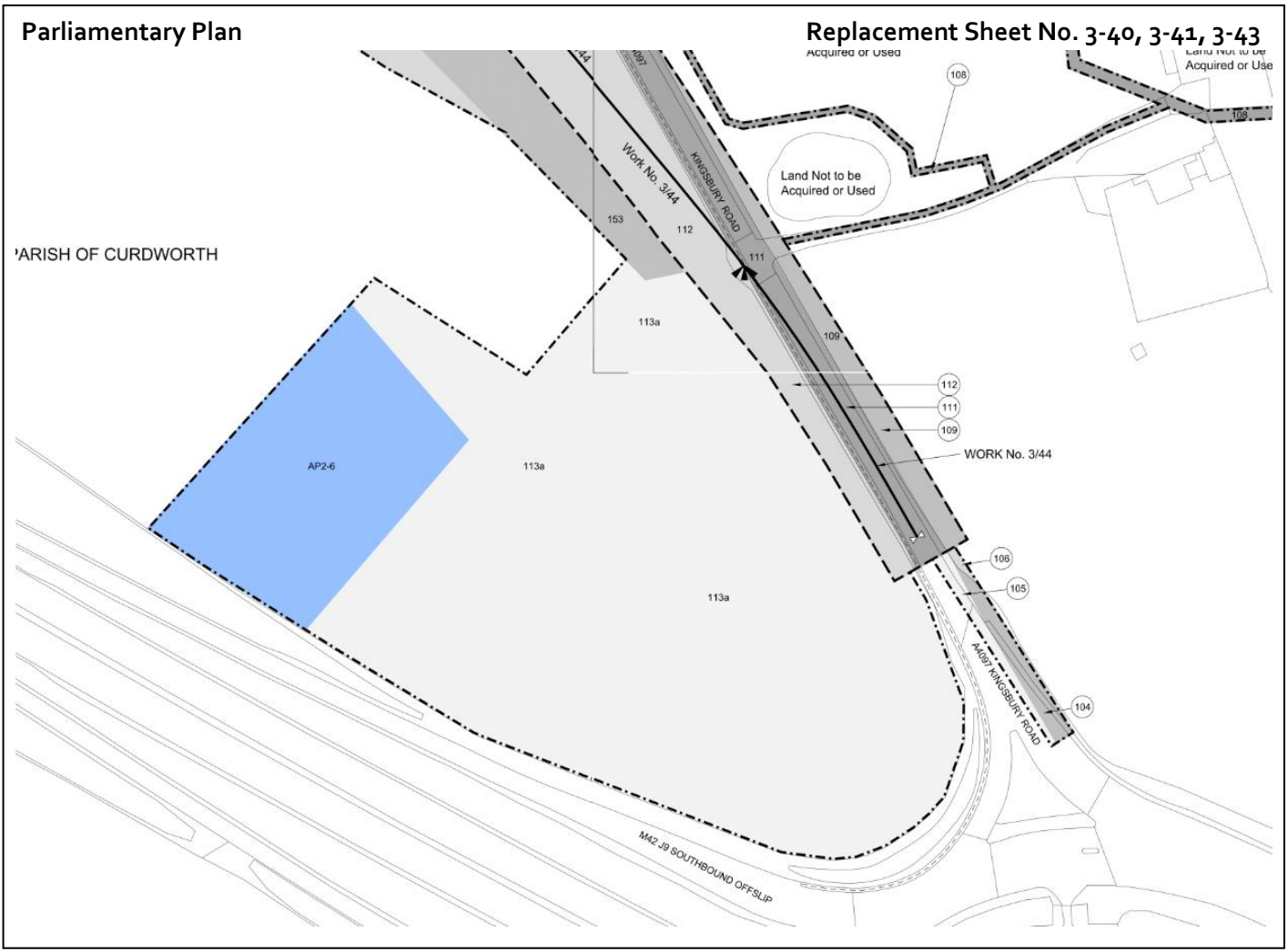
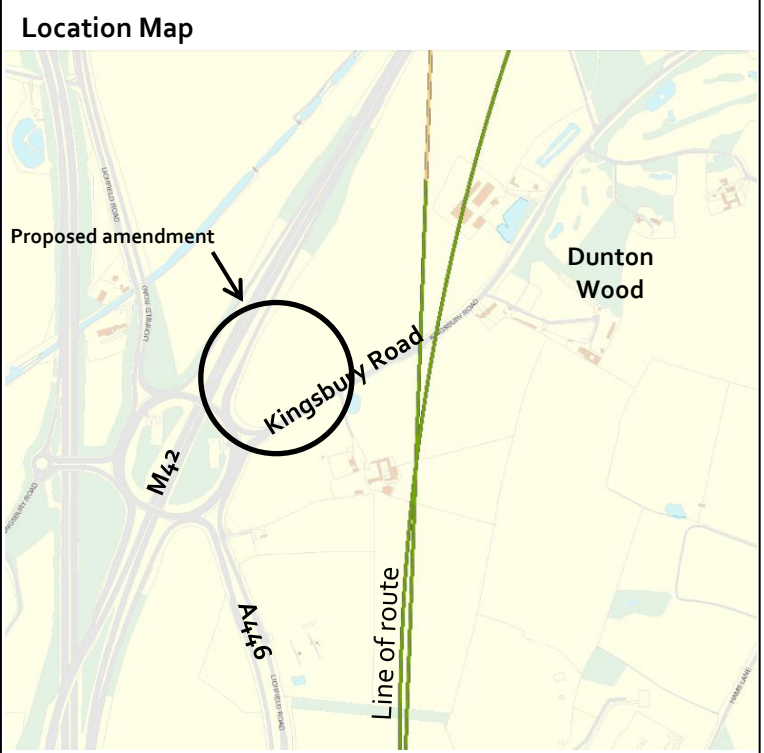
AP ES Reference No.: AP2-020-003

Location:
 Junction of Kingsbury Road and M42, Parish of Curdworth

Description of amendment:
 Provision of a revised access to Mullensgrove Farm.

Reason for amendment:
 Landowner/Petitioner request

No. of affected landowners:
 2 existing landowners



Constituency: North Warwickshire

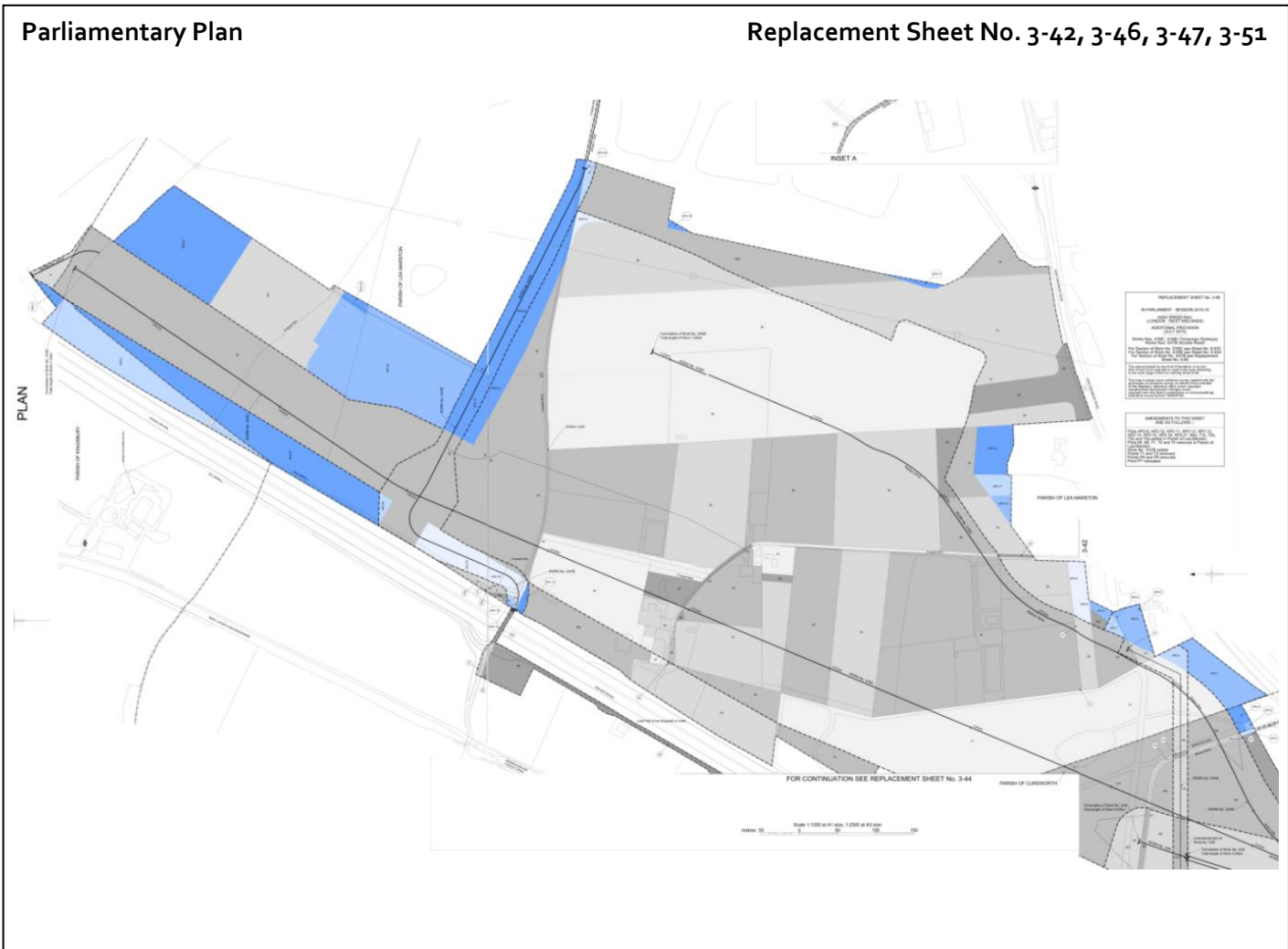
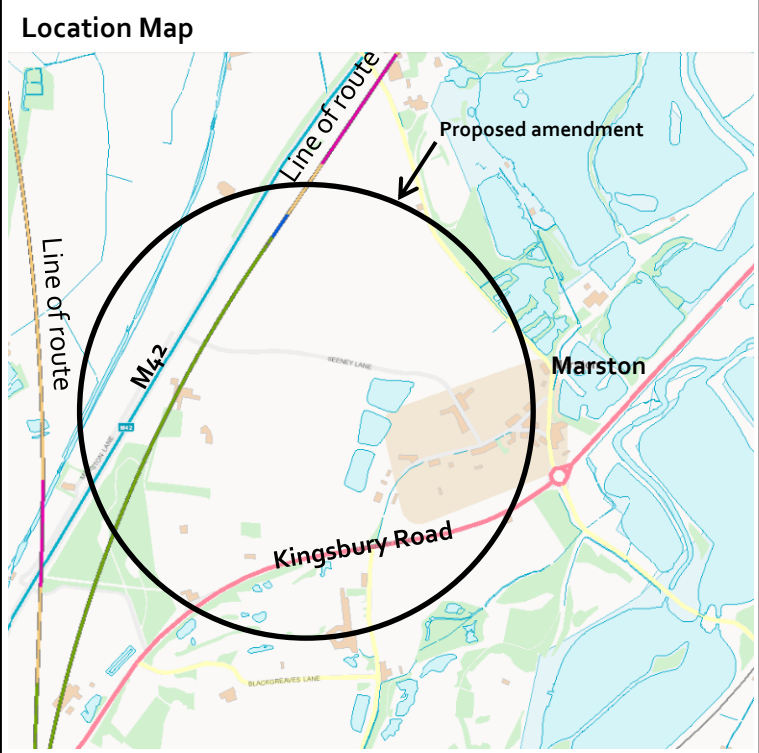
AP ES Reference No.: AP2-020-004

Location:
 Kingsbury Road Railhead, parishes of Curdworth, Kingsbury and Lea Marston

Description of amendment:
 Reconfiguration of drainage infrastructure and, environmental mitigation.

Reason for amendment:
 Promoter's improvement of the design

No. of affected landowners:
 13 existing landowners
 2 new landowners



Constituency: North Warwickshire

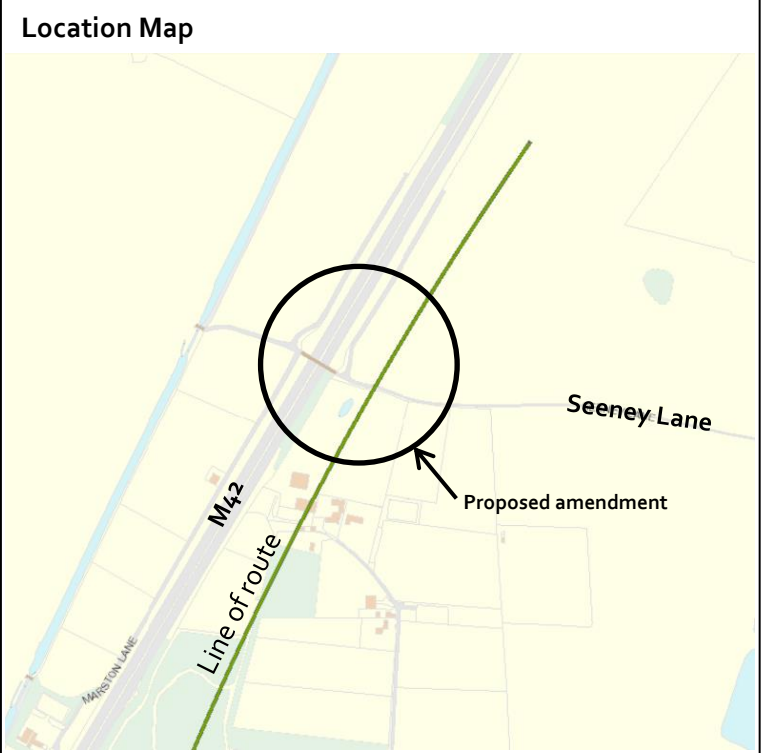
AP ES Reference No.: AP2-020-004

Location:
Seeney Lane, Parish of Lea Marston

Description of amendment:
Reclassification of Seeney Lane.

Reason for amendment:
Landowner/Petitioner request

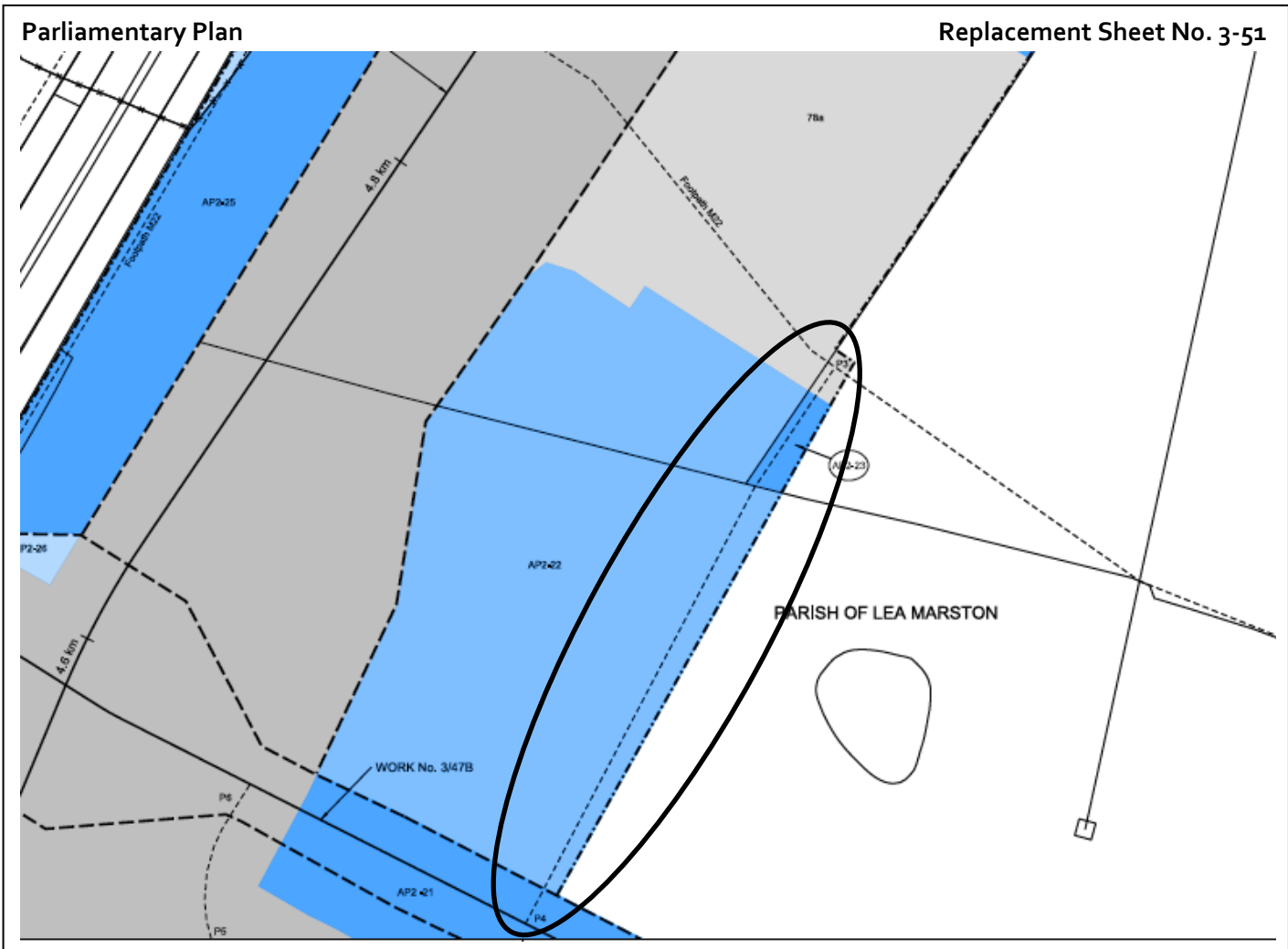
No. of affected landowners:
None



Constituency: North Warwickshire

AP ES Reference No.: AP2-020-004

Location:
Kingsbury Road Railhead, north of Seeney Lane,
Parish of Lea Marston
Description of amendment:
Temporary diversion of Footpath M23.
Reason for amendment:
Landowner/Petitioner request
No. of affected landowners:
None



Constituency: North Warwickshire

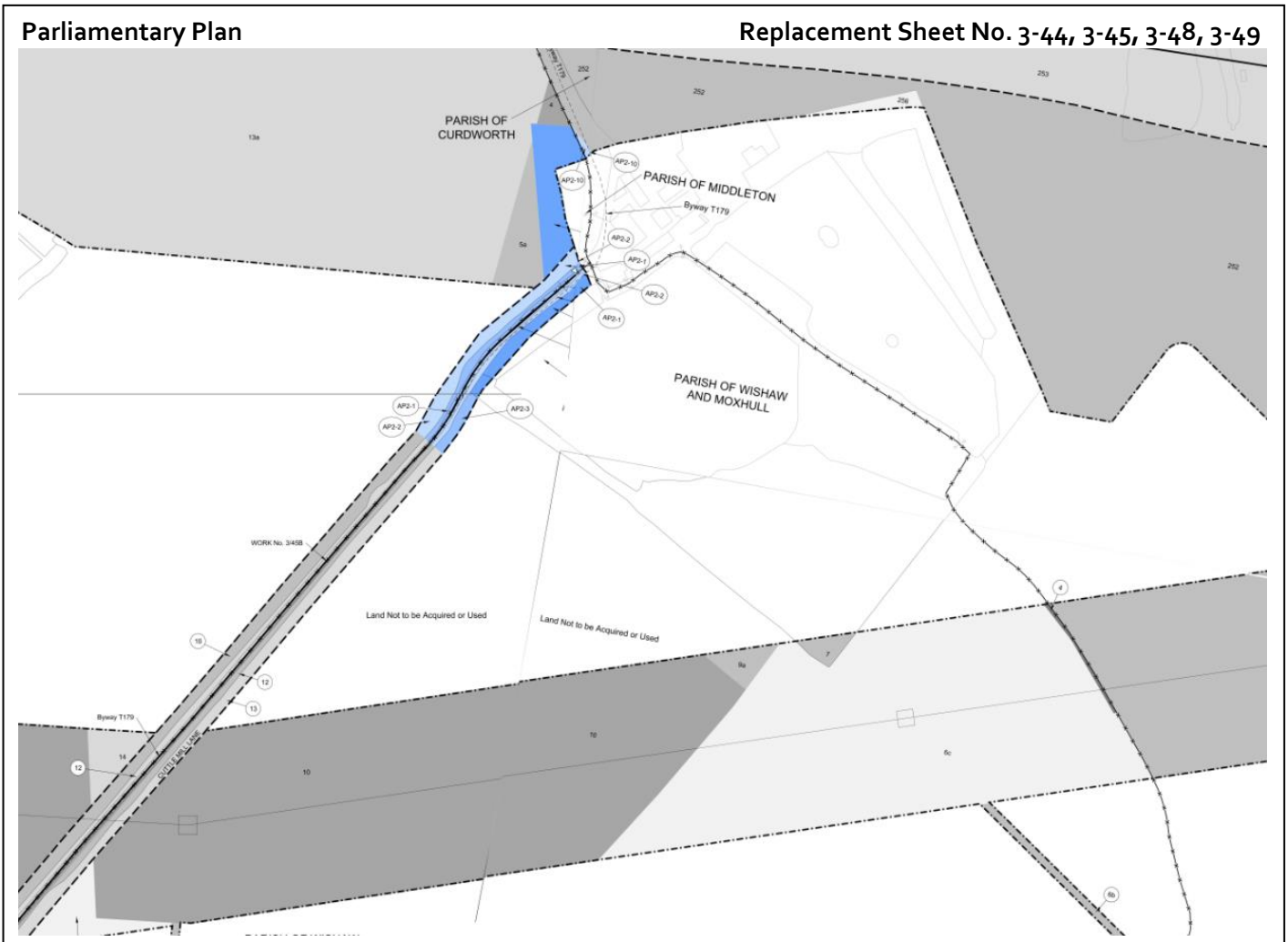
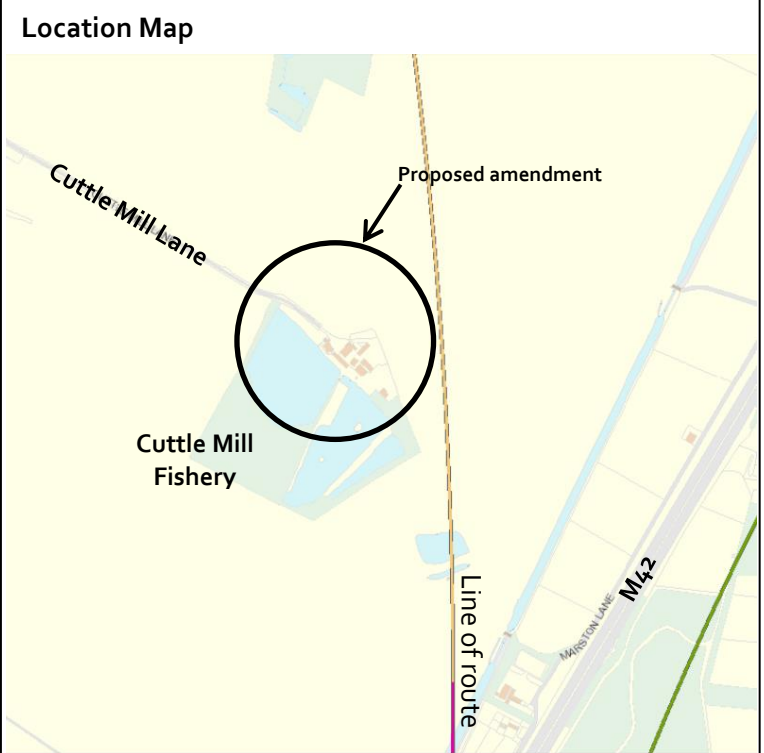
AP ES Reference No.: AP2-020-005

Location:
Cuttle Mill Lane, parishes of Middleton and Wishaw and Moxhull

Description of amendment:
Additional land for the provision of access to the Cuttle Mill mid-point auto-transformer station and balancing pond.

Reason for amendment:
Landowner/Petitioner request

No. of affected landowners:
5 existing landowners



Constituency: North Warwickshire

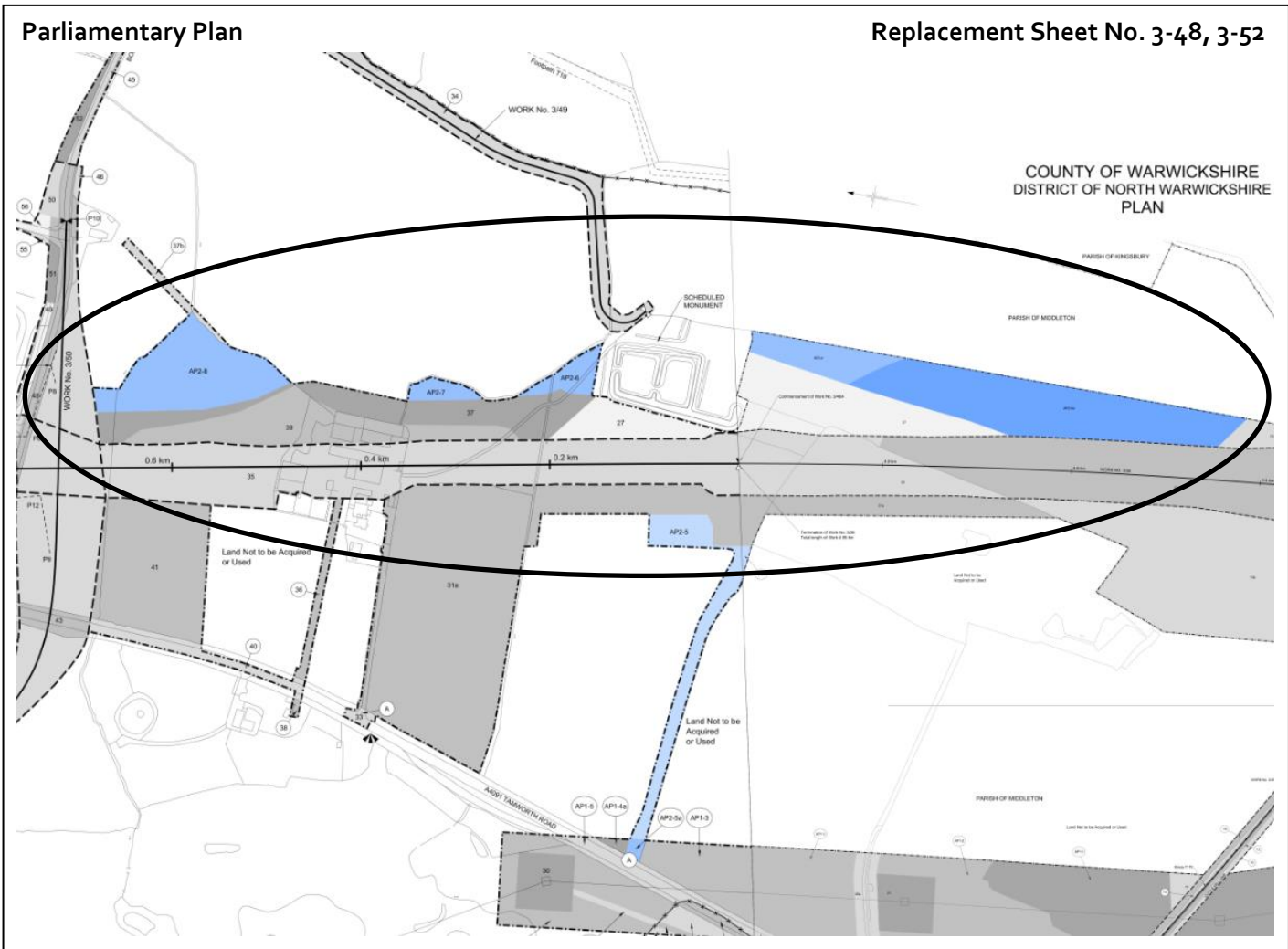
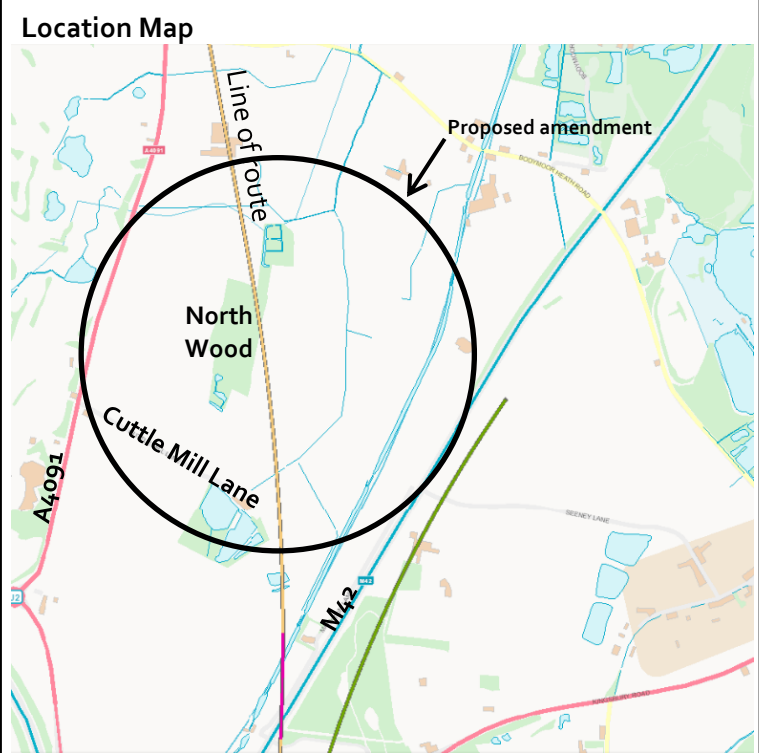
AP ES Reference No.: AP2-020-005

Location:
 Adjacent to North Wood, parishes of Curdworth and Middleton

Description of amendment:
 Reconfiguration of environmental mitigation between Cuttle Mill Fishery and Bodymoor Heath Lane.

Reason for amendment:
 Landowner/Petitioner request

No. of affected landowners:
 5 existing landowners



Constituency: North Warwickshire

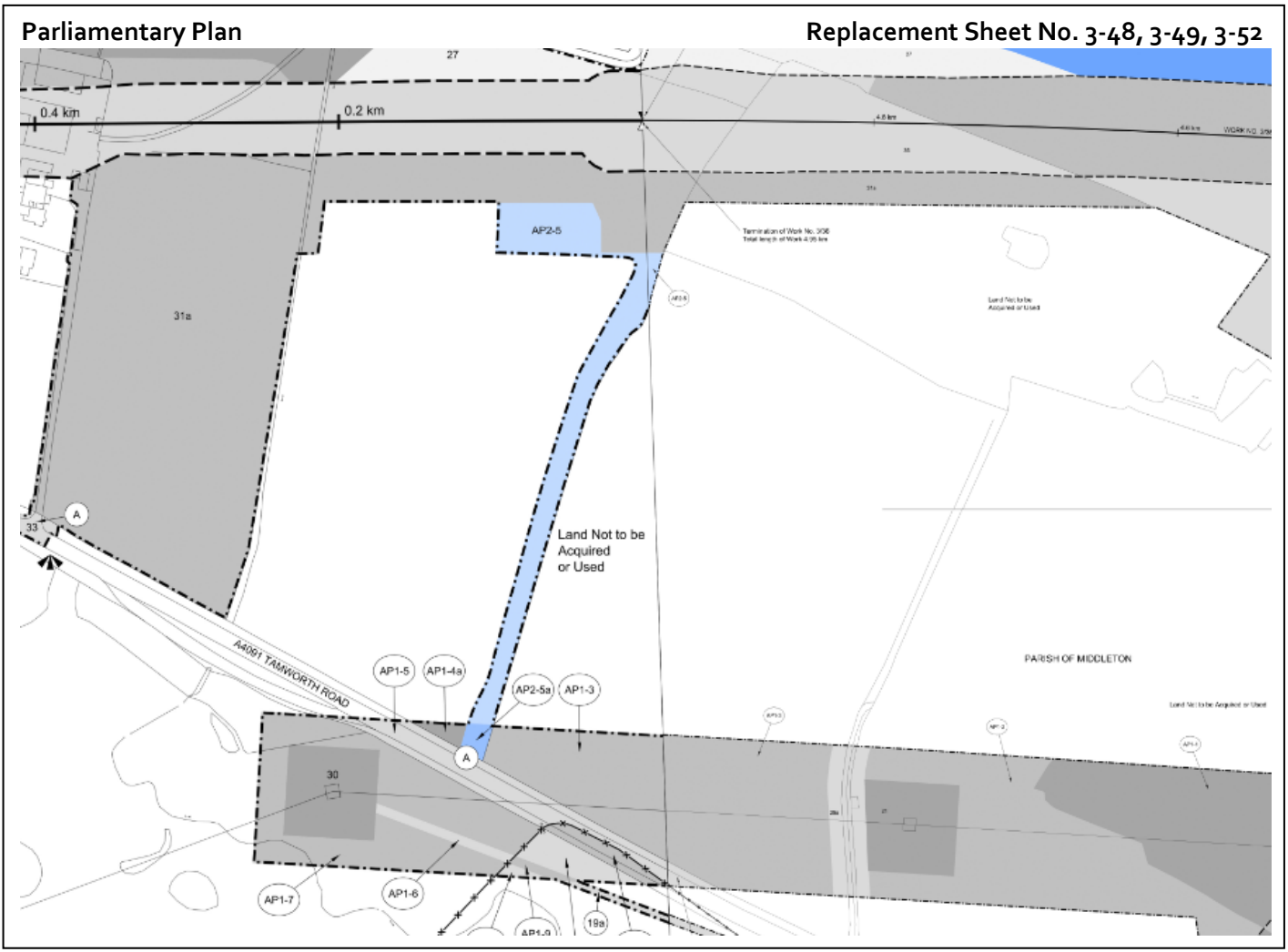
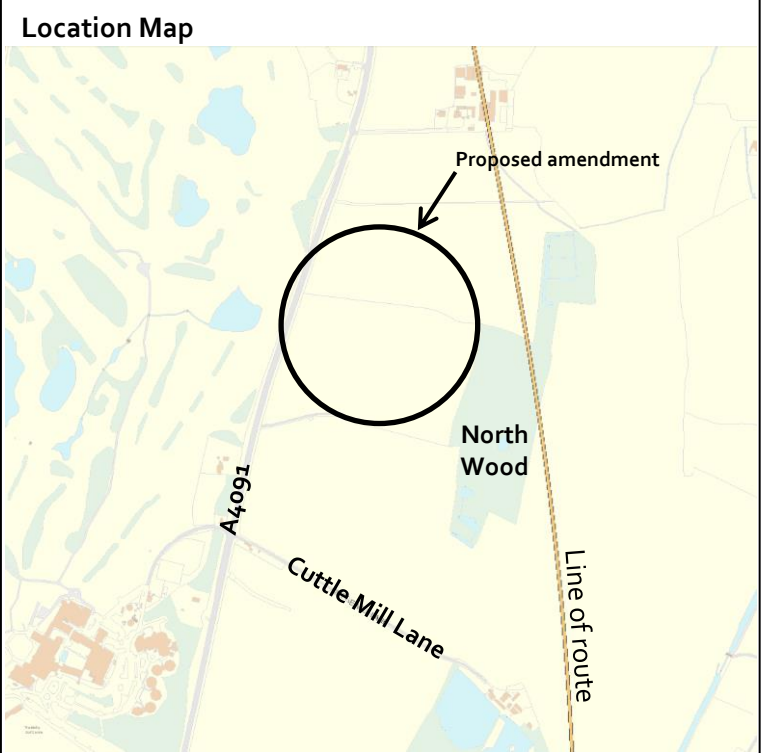
AP ES Reference No.: AP2-020-005

Location:
 West of North Wood, Parish of Middleton

Description of amendment:
 Realignment of access track to the balancing pond near North Wood.

Reason for amendment:
 Landowner/Petitioner request

No. of affected landowners:
 4 existing landowners



Constituency: North Warwickshire

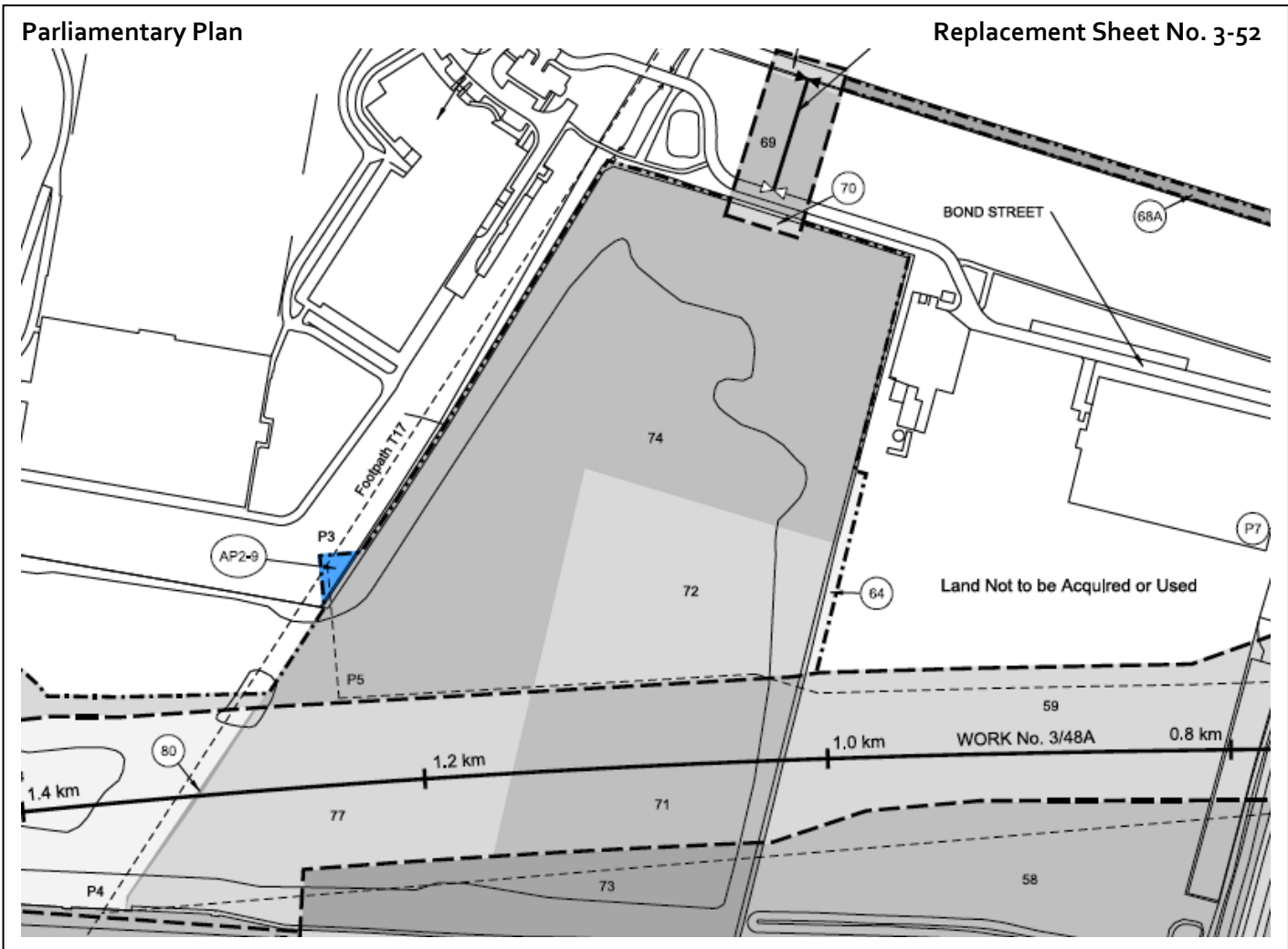
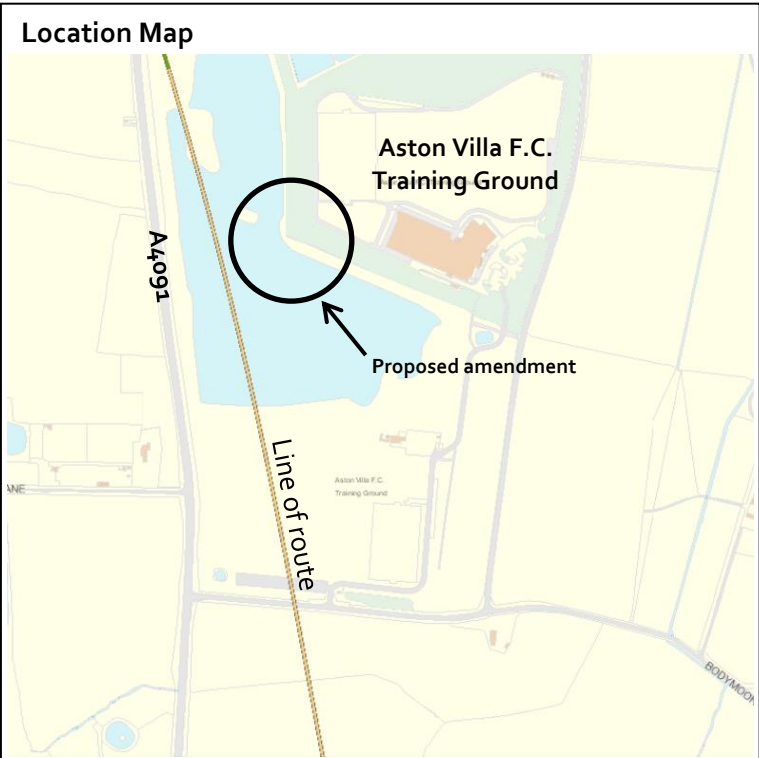
AP ES Reference No.: AP2-020-006

Location:
 Aston Villa Football Club Training Ground, Parish of Middleton

Description of amendment:
 Realignment of Footpath T17 at Bodymoor Heath Lane.

Reason for amendment:
 Landowner/Petitioner request

No. of affected landowners:
 2 existing landowners



Constituency: North Warwickshire

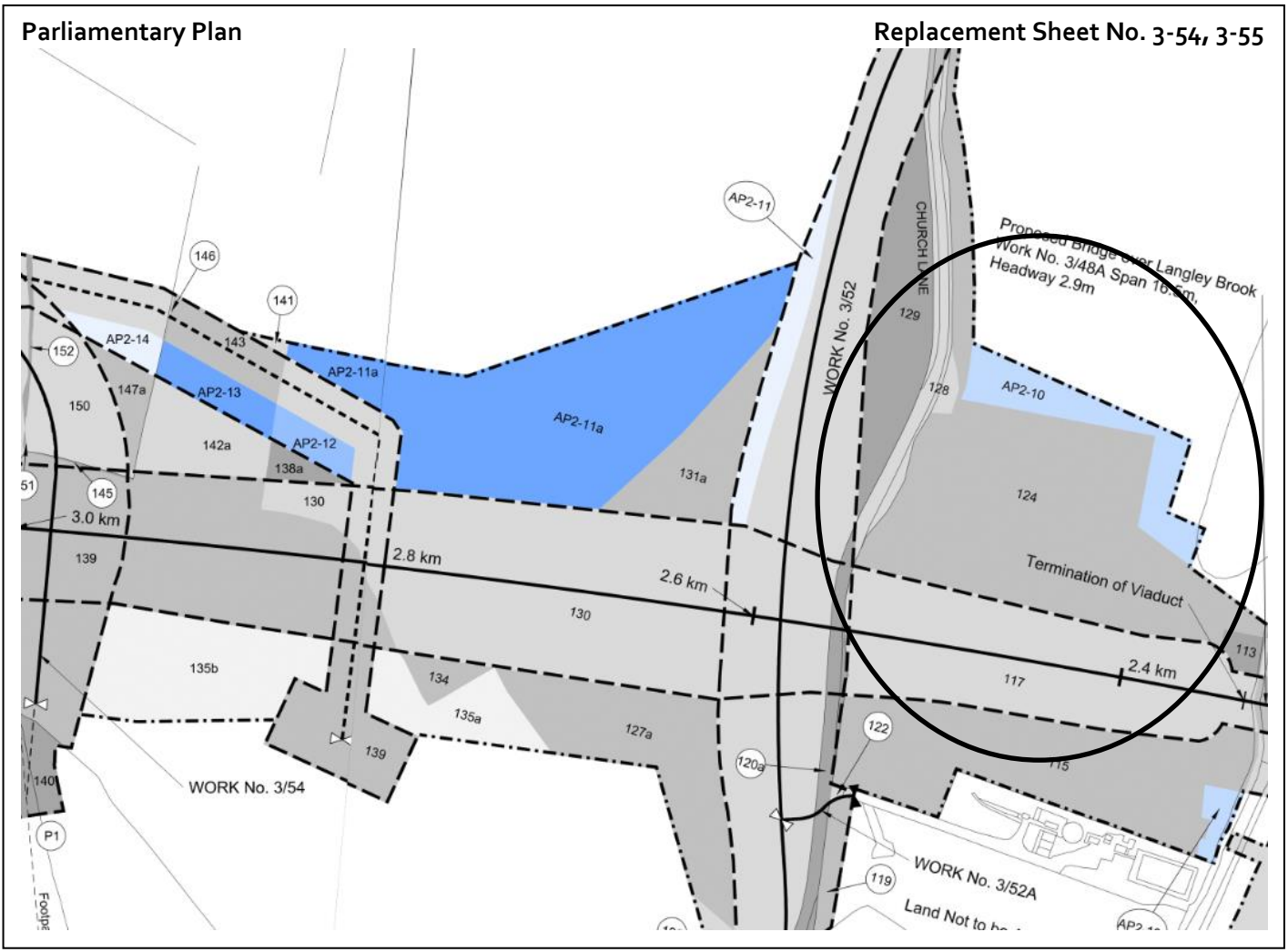
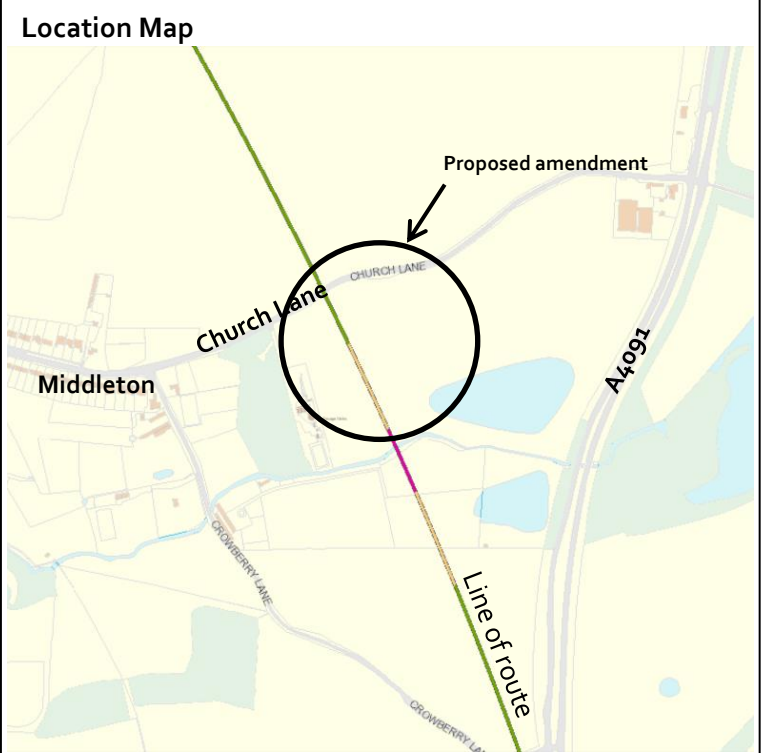
AP ES Reference No.: AP2-020-007

Location:
 Church Lane, Parish of Middleton

Description of amendment:
 Additional land for the relocation of Church Lane overbridge satellite compound and balancing pond.

Reason for amendment:
 Landowner/Petitioner request

No. of affected landowners:
 2 existing landowners



Constituency: North Warwickshire

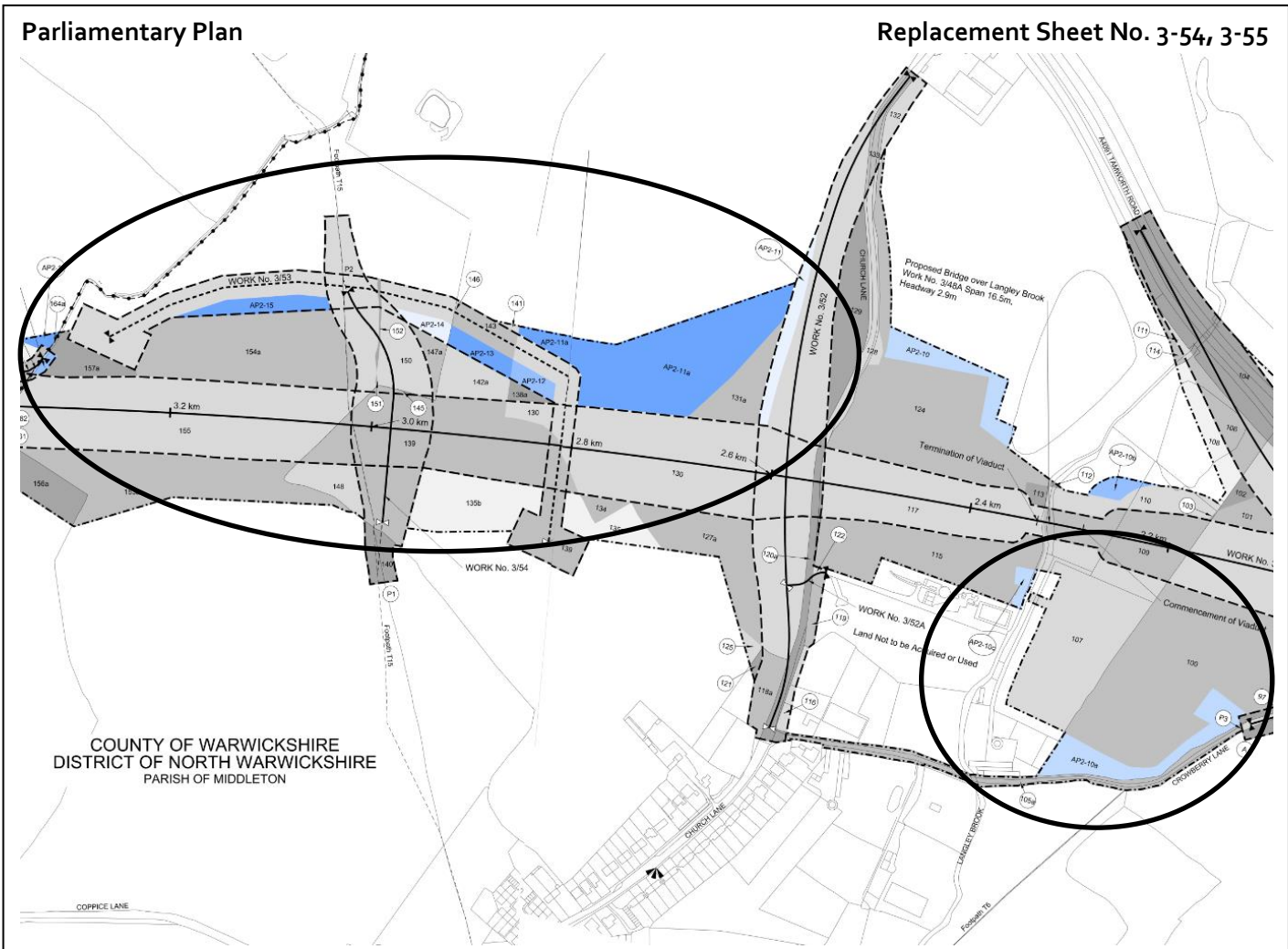
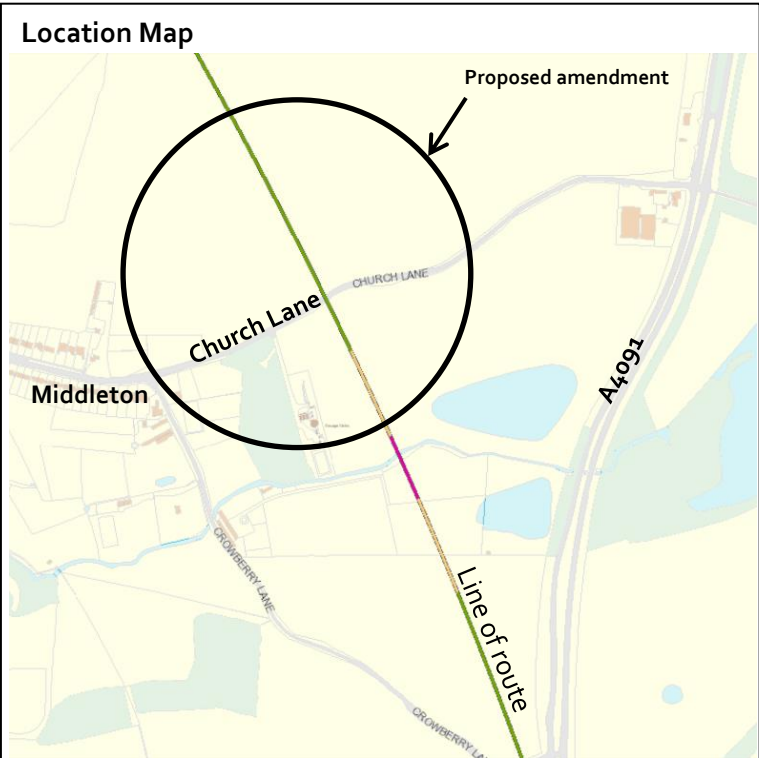
AP ES Reference No.: AP2-020-007

Location:
 Langley Brook, Parish of Middleton

Description of amendment:
 Additional land for the lowering of the HS2 route north of Middleton.

Reason for amendment:
 Landowner/Petitioner request

No. of affected landowners:
 5 existing landowners



Constituency: North Warwickshire

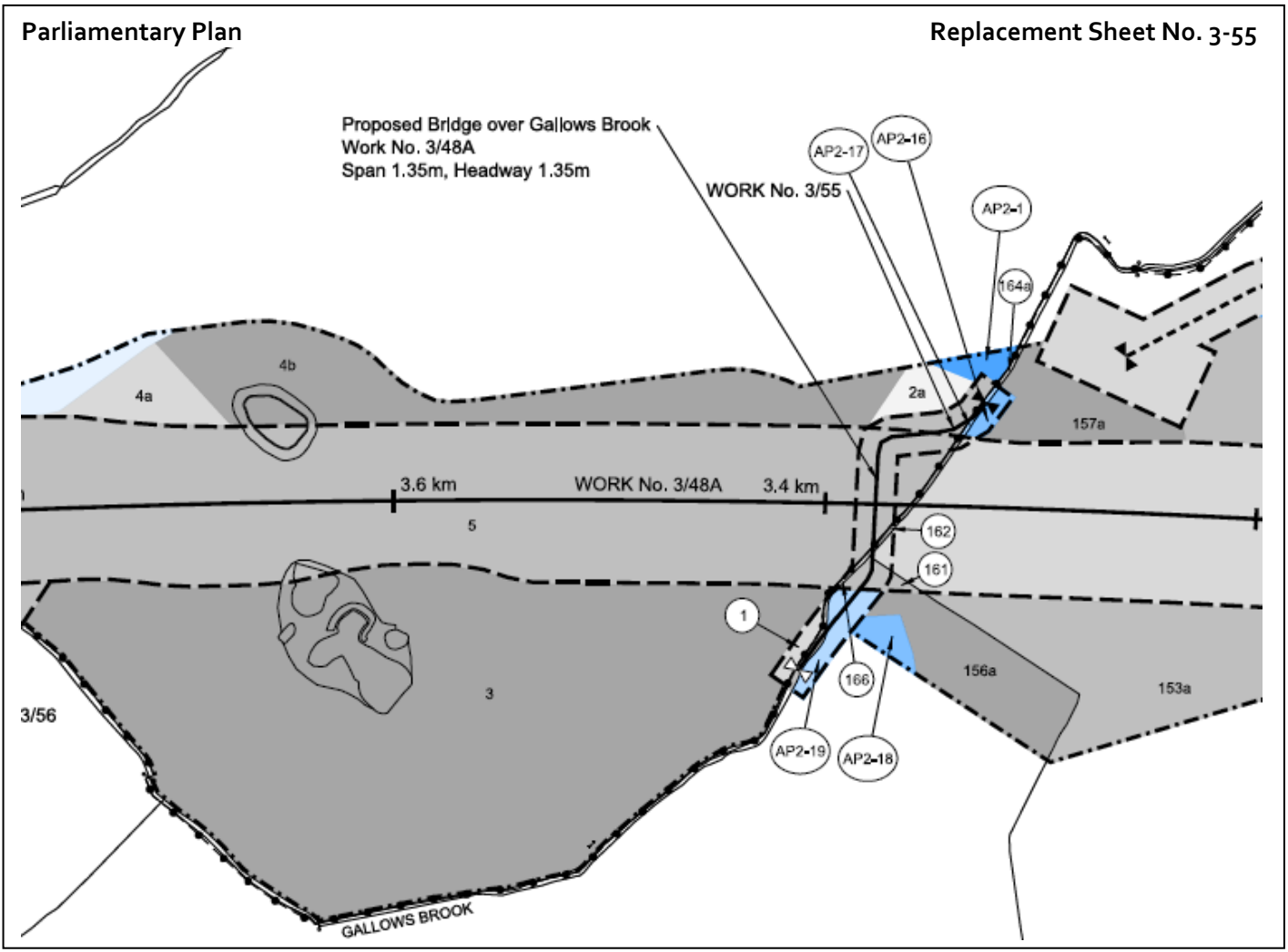
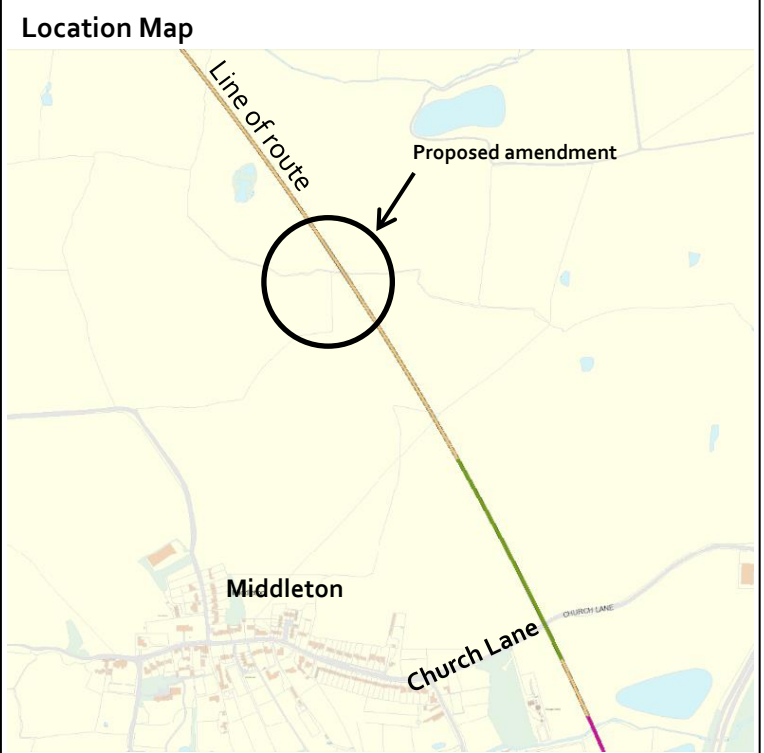
AP ES Reference No.: AP2-020-007

Location:
 Gallows Brook, Parish of Middleton

Description of amendment:
 Additional land for the reconfiguration of proposed landscaping to the south of Gallows Brook.

Reason for amendment:
 Landowner/Petitioner request

No. of affected landowners:
 2 existing landowners



Constituency: Tamworth

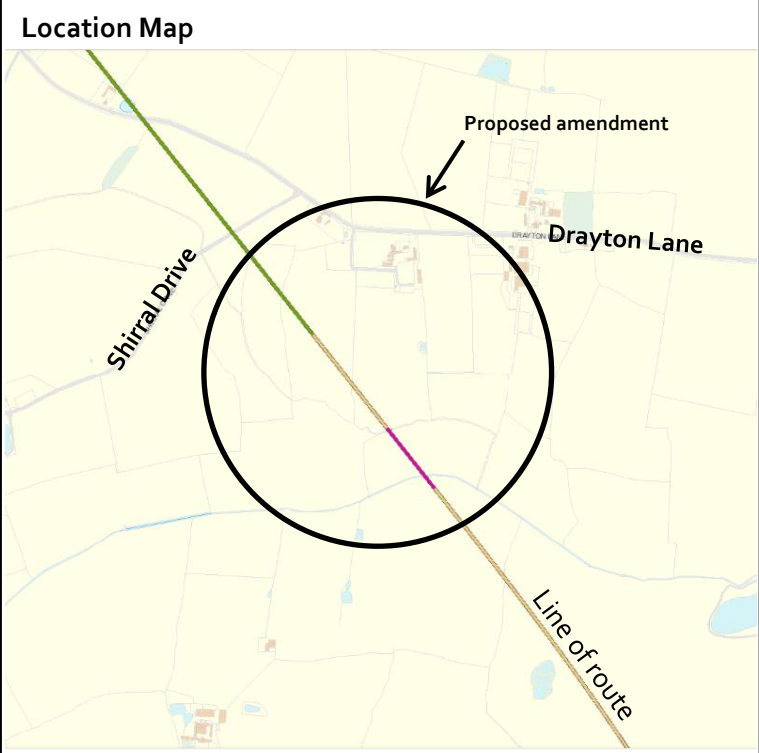
AP ES Reference No.: AP2-021-001

Location:
 Drayton Lane, Parish of Drayton Bassett

Description of amendment:
 Additional land for the lowering of the alignment of the HS2 route to the west of Drayton Bassett.

Reason for amendment:
 Landowner/Petitioner request

No. of affected landowners:
 5 existing landowners



Constituency: Tamworth

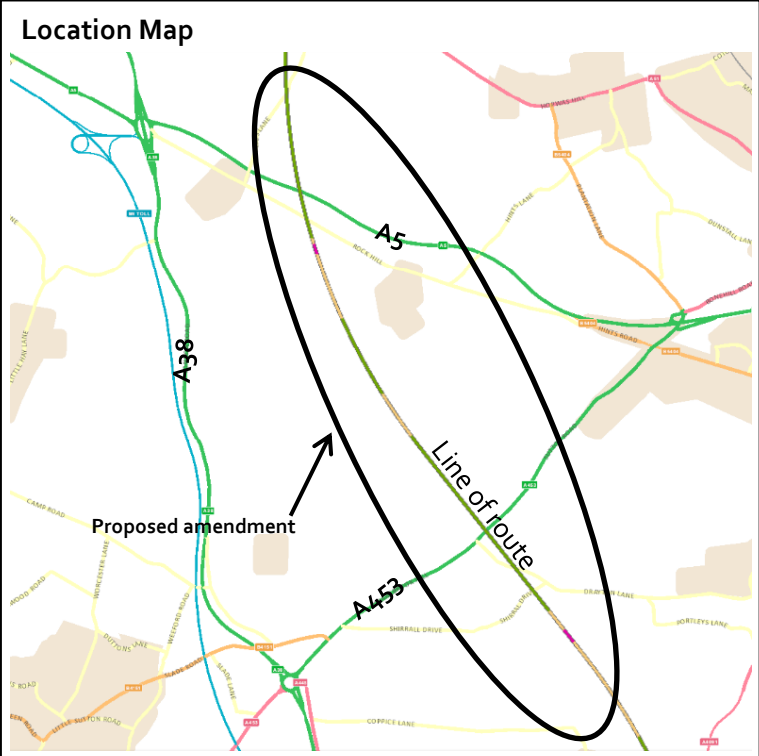
AP ES Reference No.: AP2-021-001

Location:
West of Hints village, parishes of Drayton Bassett and Hints with Canwell

Description of amendment:
Lowering of the alignment of the HS2 route to the west of Hints village.

Reason for amendment:
Landowner/Petitioner request

No. of affected landowners:
10 existing landowners
3 new landowners



Parliamentary Plan **Replacement Sheet No. 3-56, 3-57, 3-60, 3-61, 3-62**

DUE TO THE SCALE OF THE CHANGE PLEASE REFER TO THE ABOVEMENTIONED REPLACEMENT SHEETS IN APPENDIX A

Constituency: Tamworth

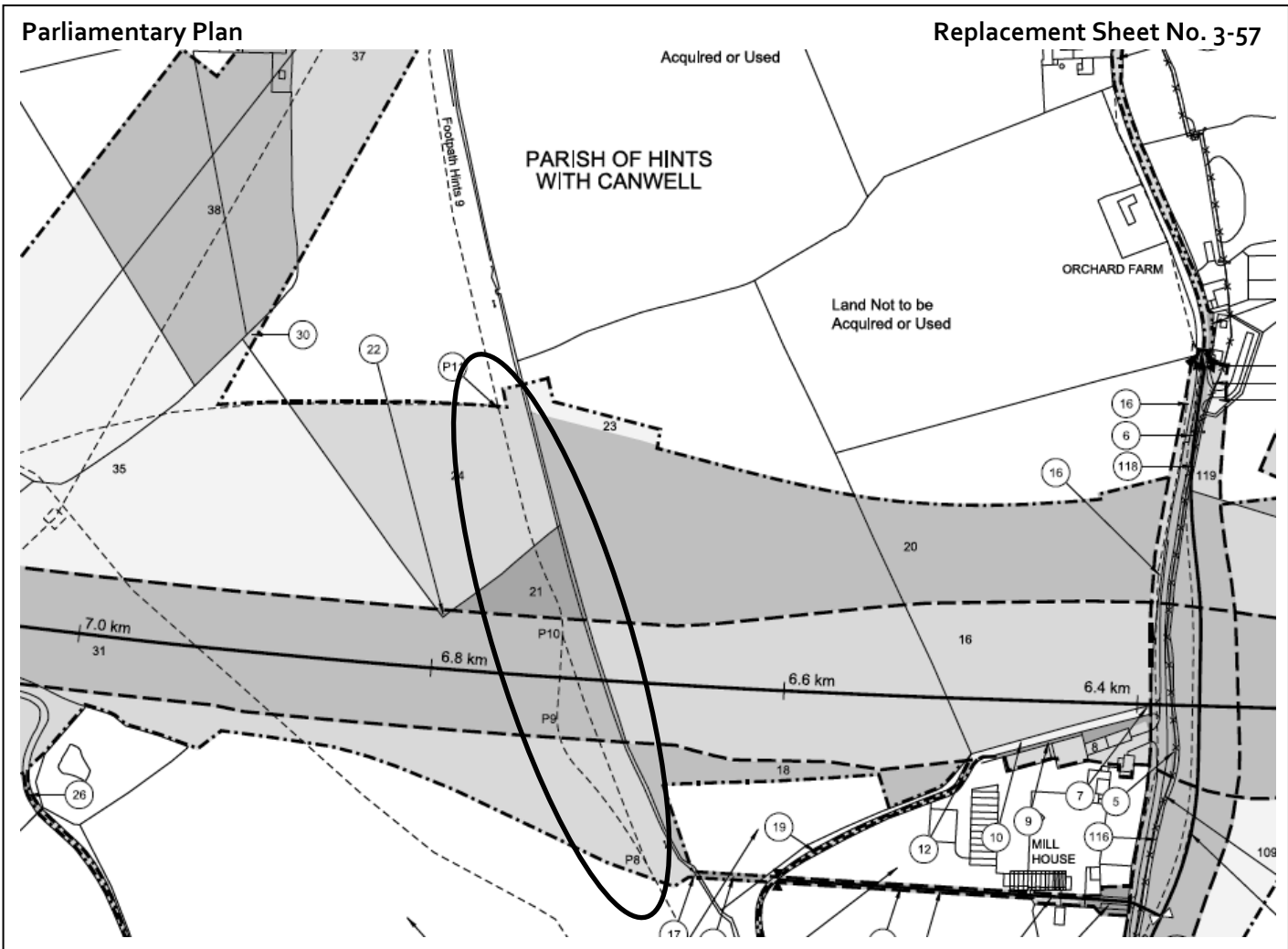
AP ES Reference No.: AP2-021-001

Location:
 North of Waggoners Lane, Parish of Hints with Canwell

Description of amendment:
 Upgrade of Hints Footpath 9 underpass to an agricultural underpass.

Reason for amendment:
 Landowner/Petitioner request

No. of affected landowners:
 2 existing landowners



Constituency: North Warwickshire, Tamworth

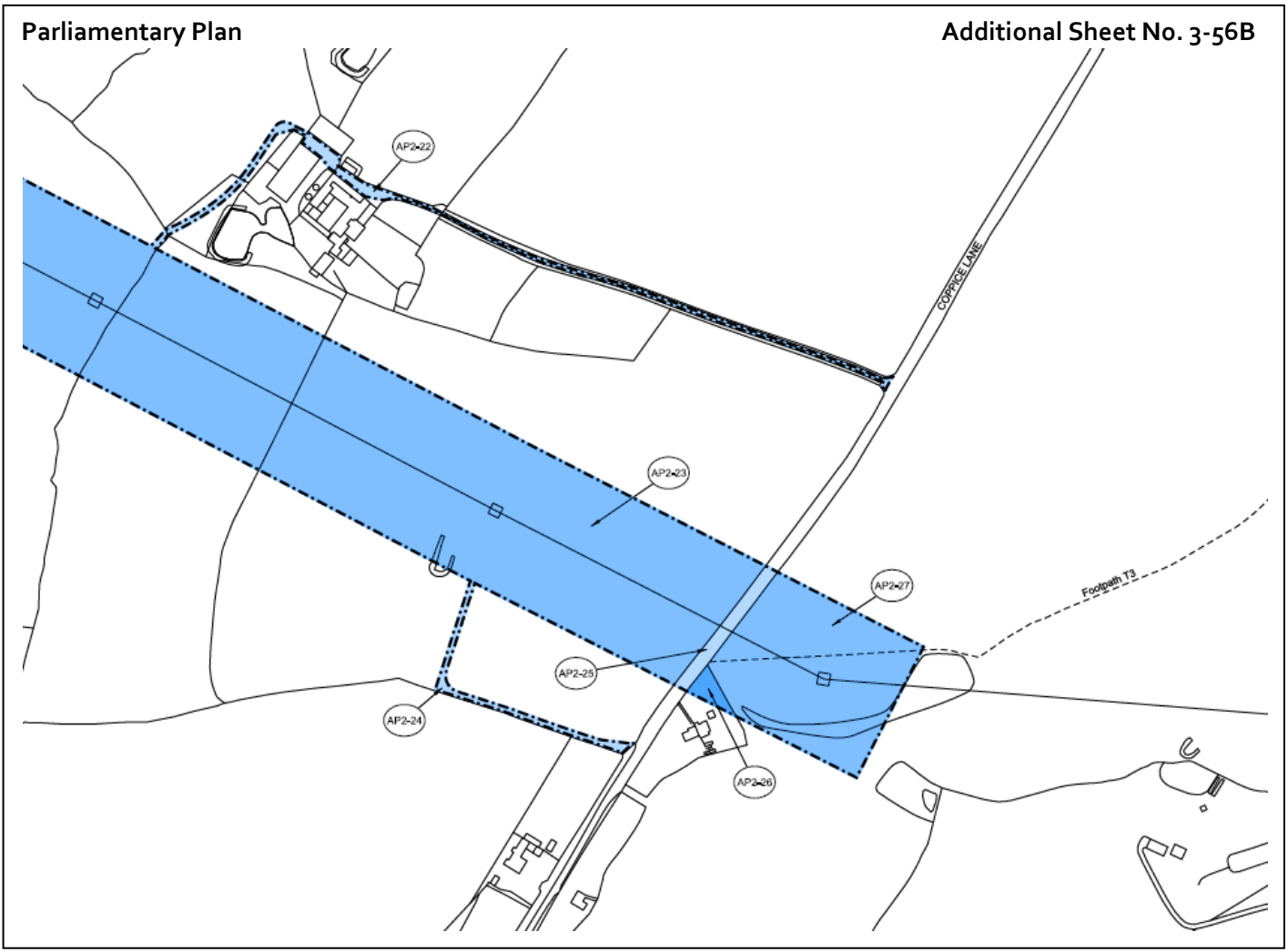
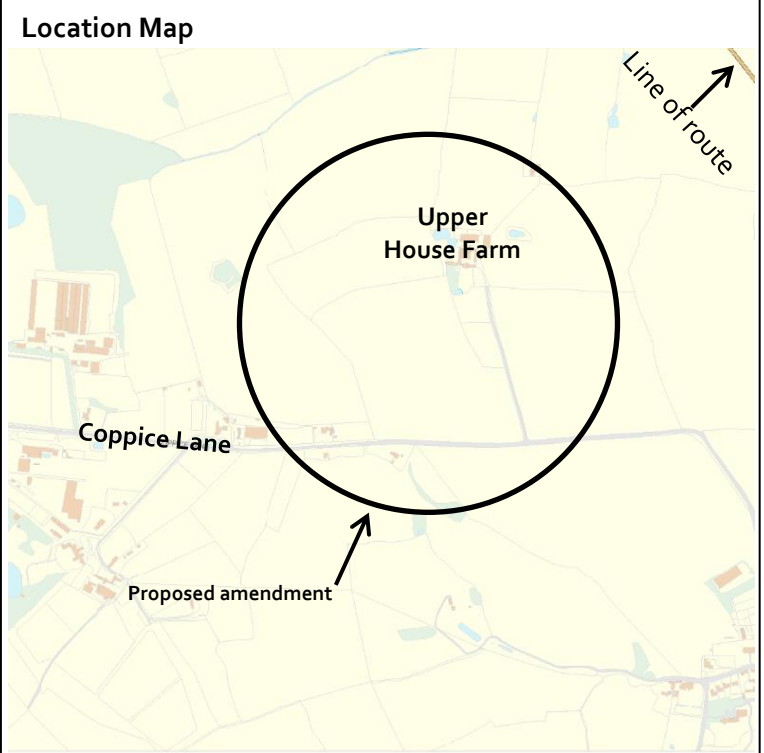
AP ES Reference No.: AP2-021-002

Location:
Coppice Lane, Parish of Middleton

Description of amendment:
Additional land for utility works between Drayton Lane and Coppice Lane.

Reason for amendment:
Promoter's improvement of the design

No. of affected landowners:
2 existing landowners



Constituency: Tamworth

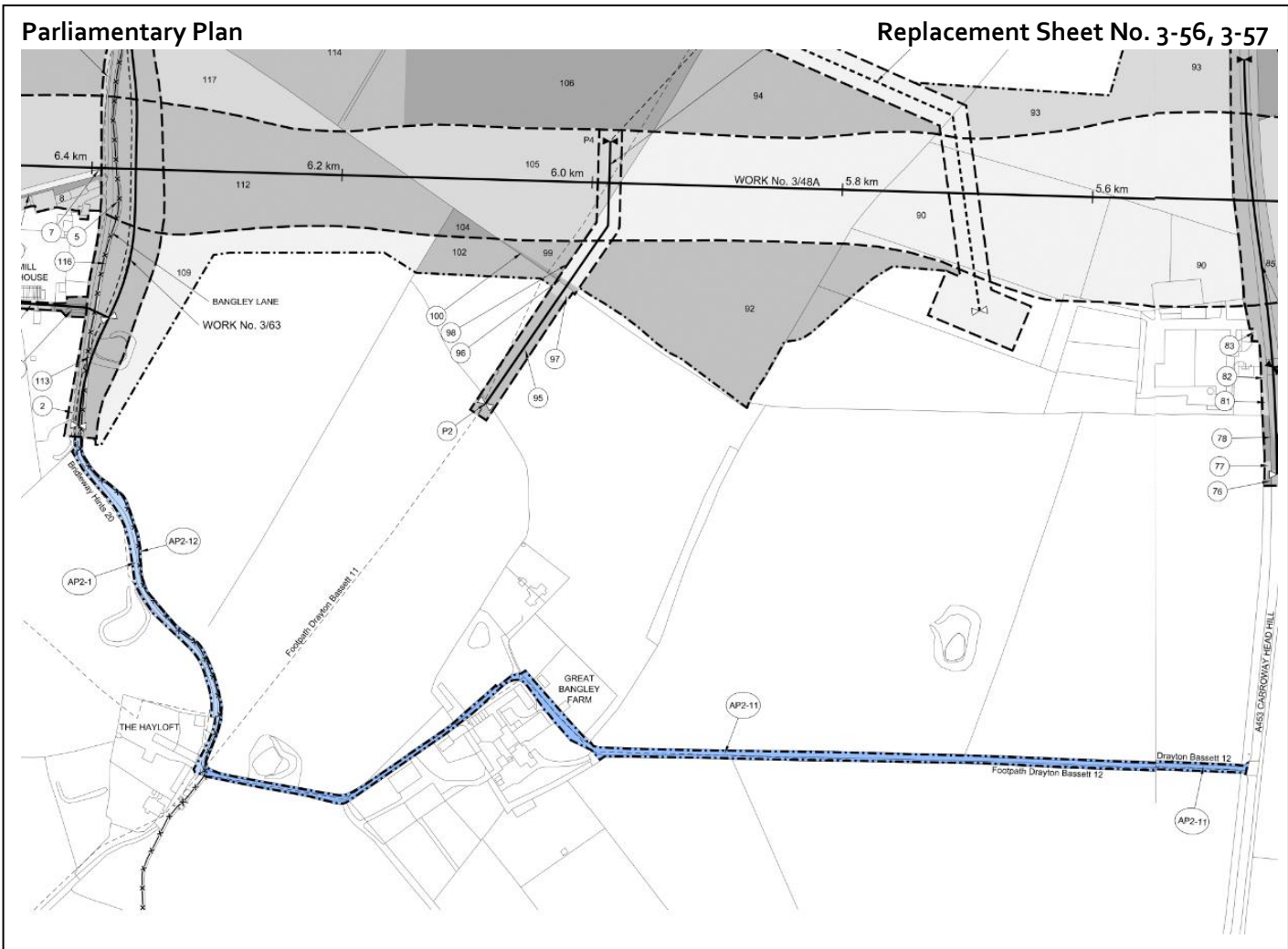
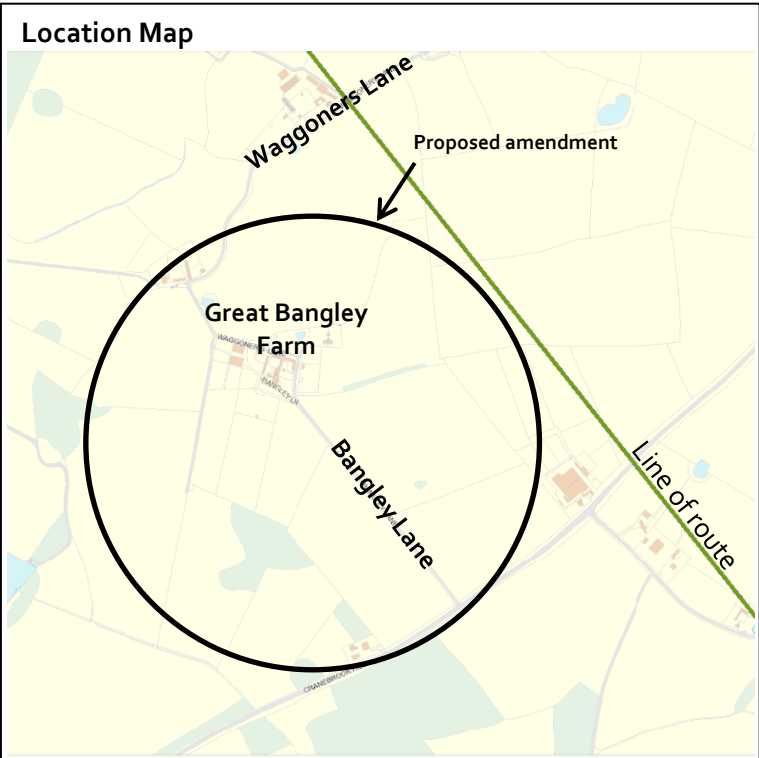
AP ES Reference No.: AP2-021-003

Location:
 Bangley Lane, parishes of Drayton Bassett and Hints with Canwell

Description of amendment:
 Permanent access rights over Bangley Lane (private road) for maintenance access.

Reason for amendment:
 Promoter's improvement of the design

No. of affected landowners:
 1 existing landowner



Constituency: Tamworth

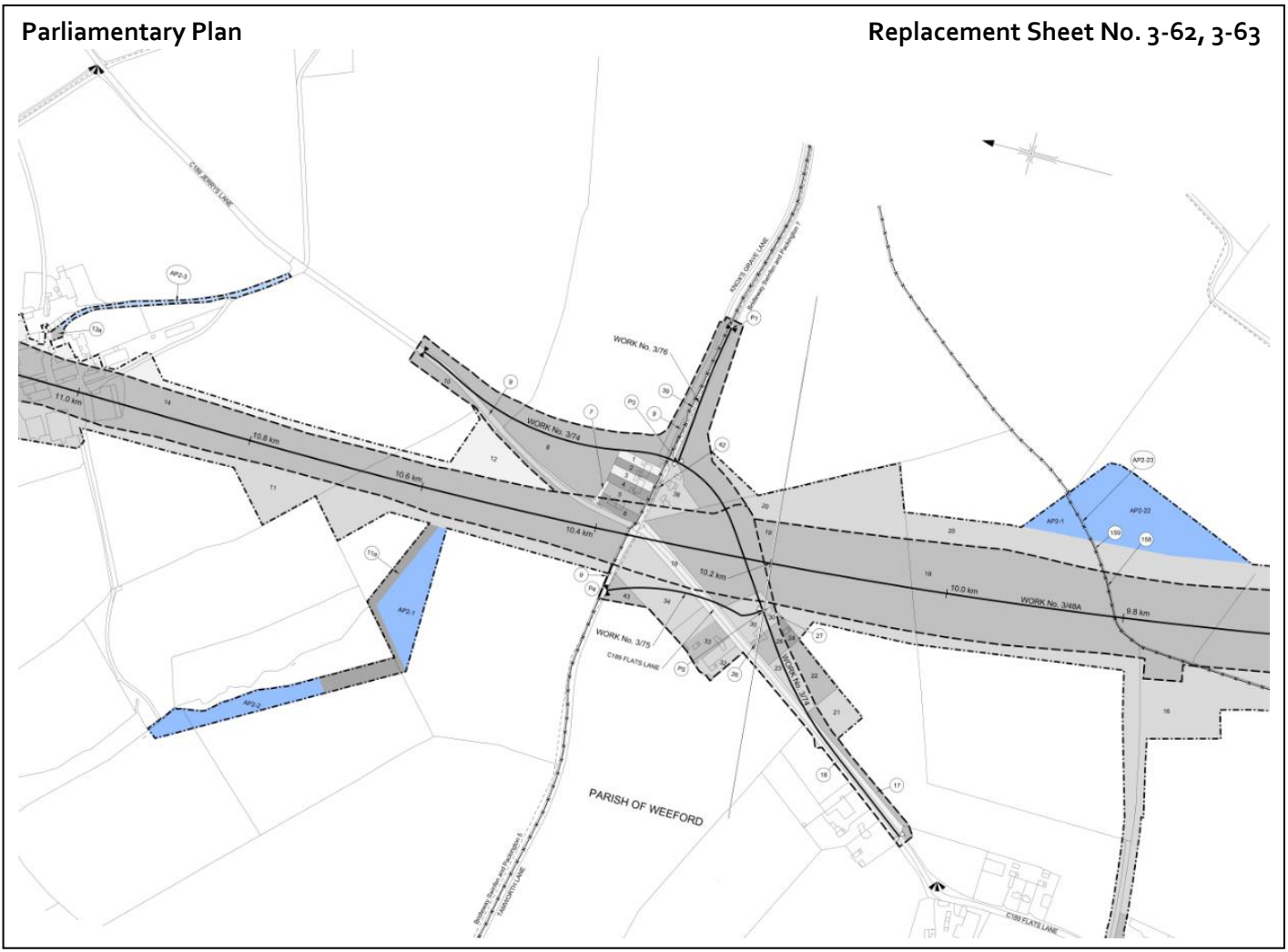
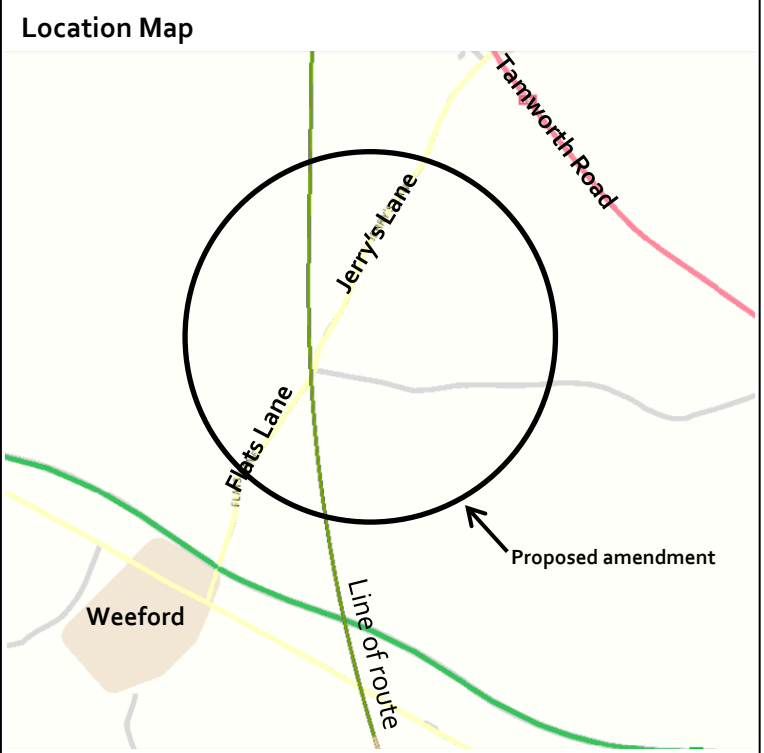
AP ES Reference No.: AP2-021-004

Location:
 Jerry's Lane, parishes of Hints with Canwell, Swinfen and Packington and Weeford

Description of amendment:
 Additional land for the reconfiguration of drainage infrastructure in the Swinfen cutting area.

Reason for amendment:
 Promoter's improvement of the design

No. of affected landowners:
 8 existing landowners
 1 new landowner



Constituency: Lichfield, Tamworth

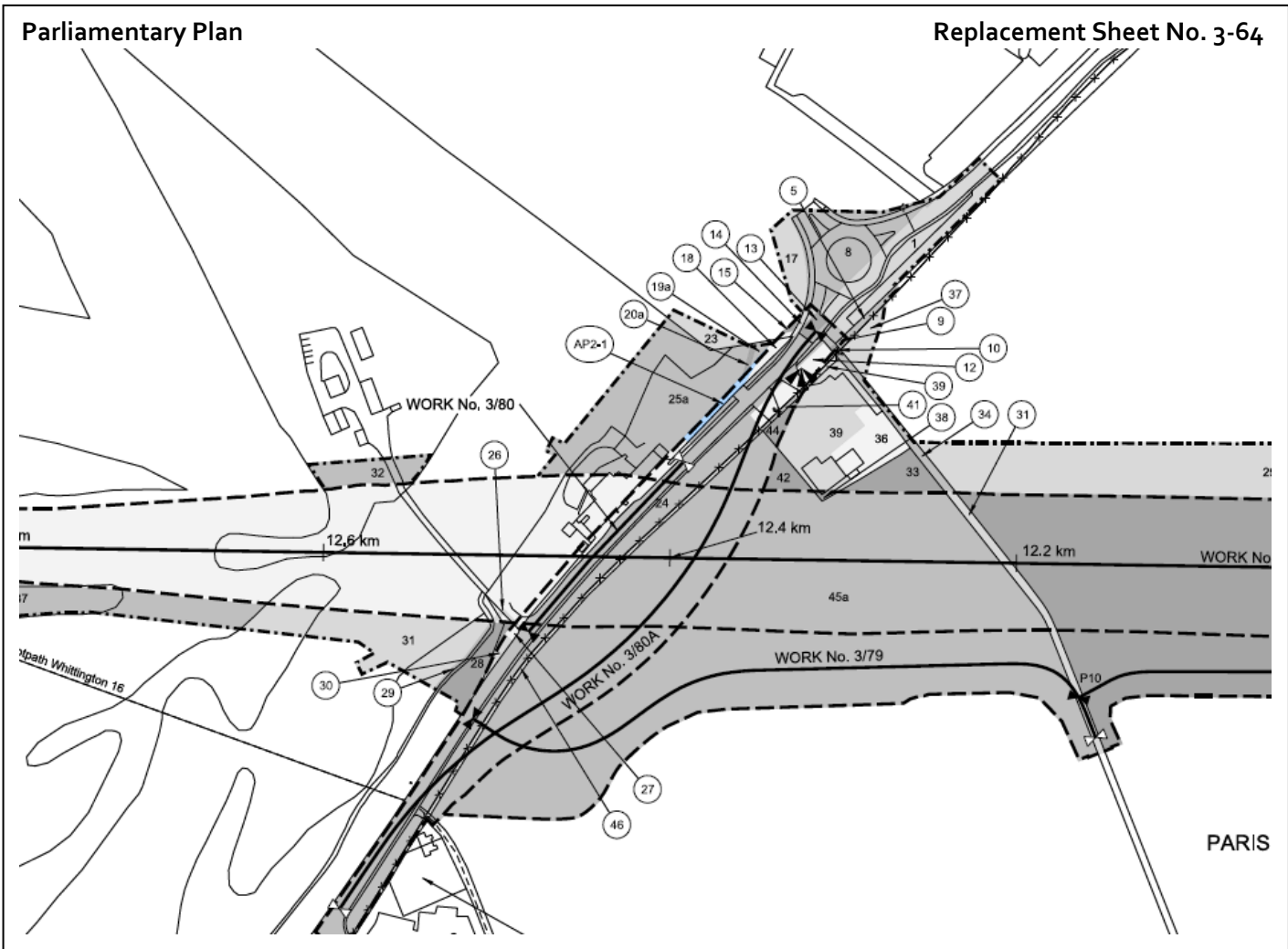
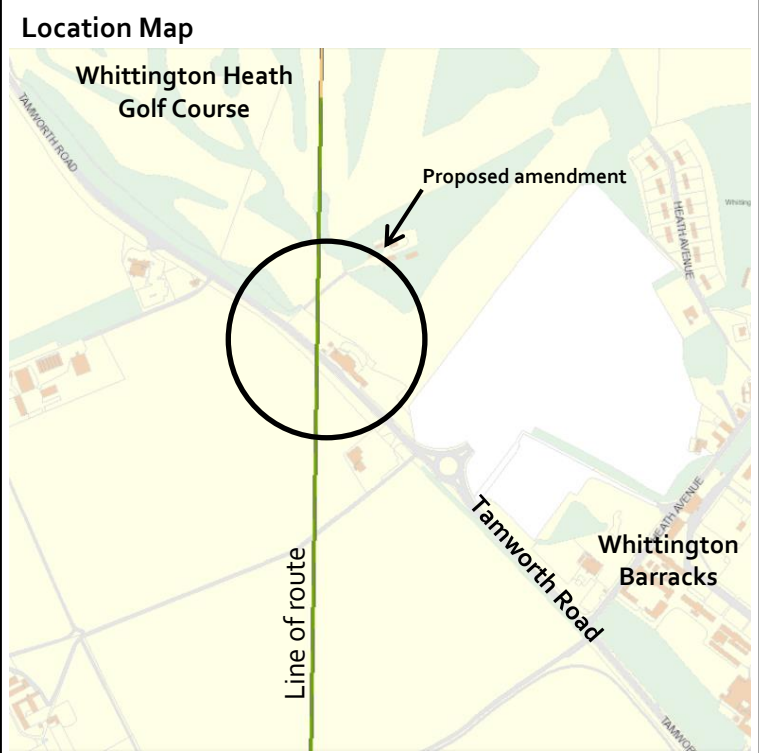
AP ES Reference No.: AP2-021-005

Location:
 Tamworth Road, parishes of Swinfen and Packington and Whittington

Description of amendment:
 Removal of balancing pond at Freeford Home Farm and revision of the access route to Ingleyhill and Horsley Brook Farms.

Reason for amendment:
 Landowner/Petitioner request

No. of affected landowners:
 2 existing landowners



Constituency: Lichfield

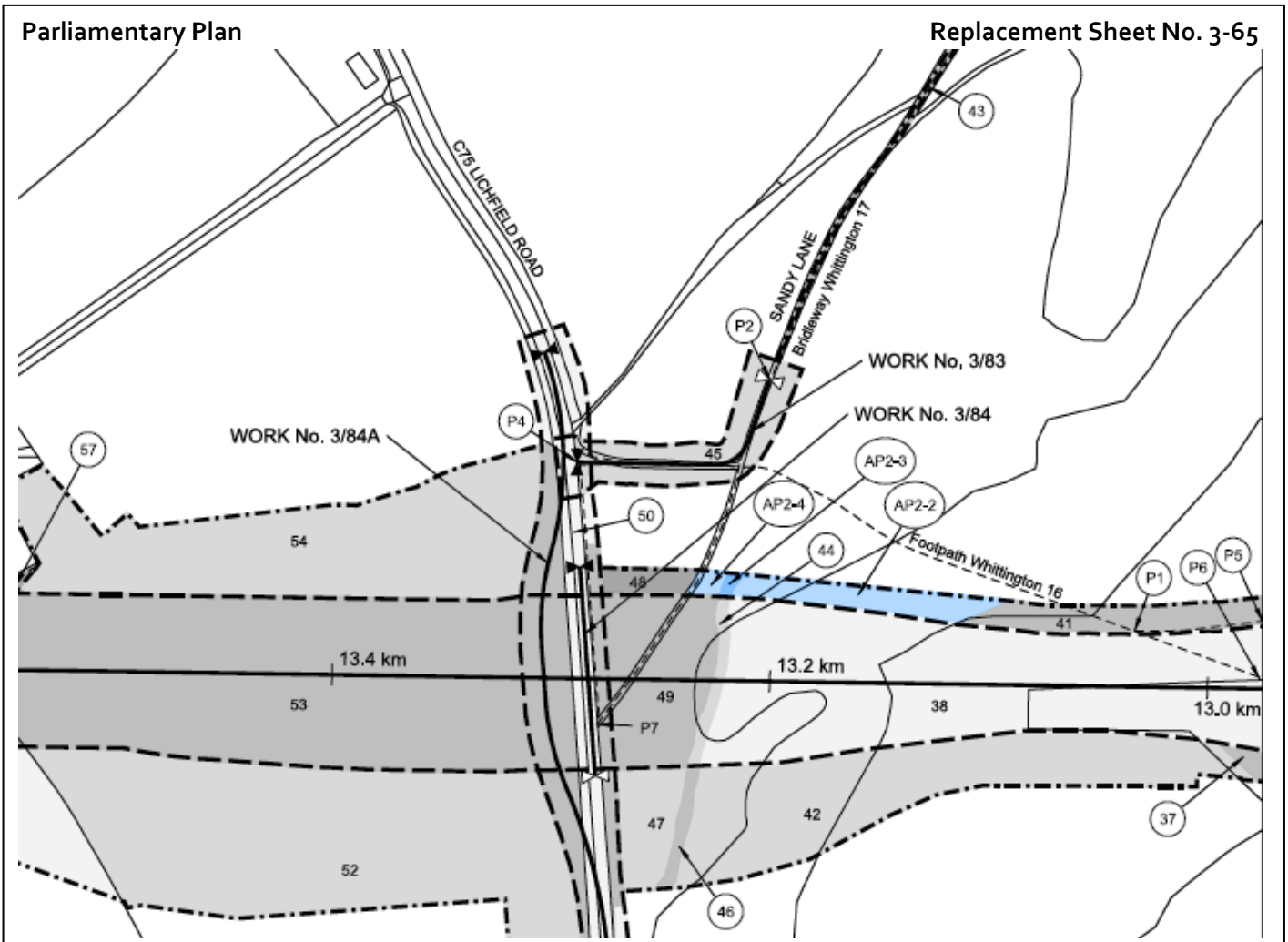
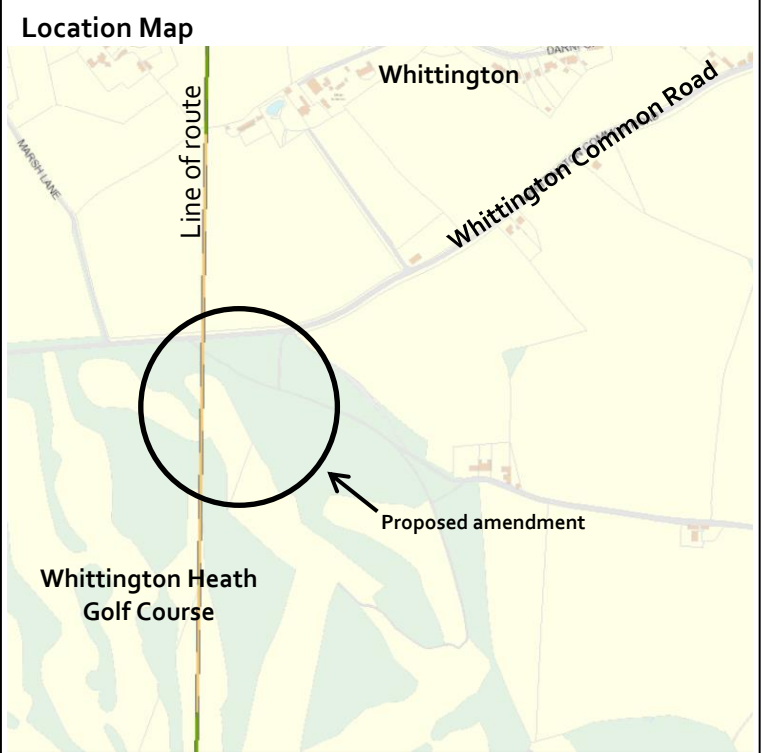
AP ES Reference No.: AP2-022-001

Location:
 Whittington Common Road, Parish of Whittington

Description of amendment:
 Additional land for the reconfiguration of drainage infrastructure at Darnford Lane.

Reason for amendment:
 Landowner/Petitioner request

No. of affected landowners:
 3 existing landowners



Constituency: Lichfield

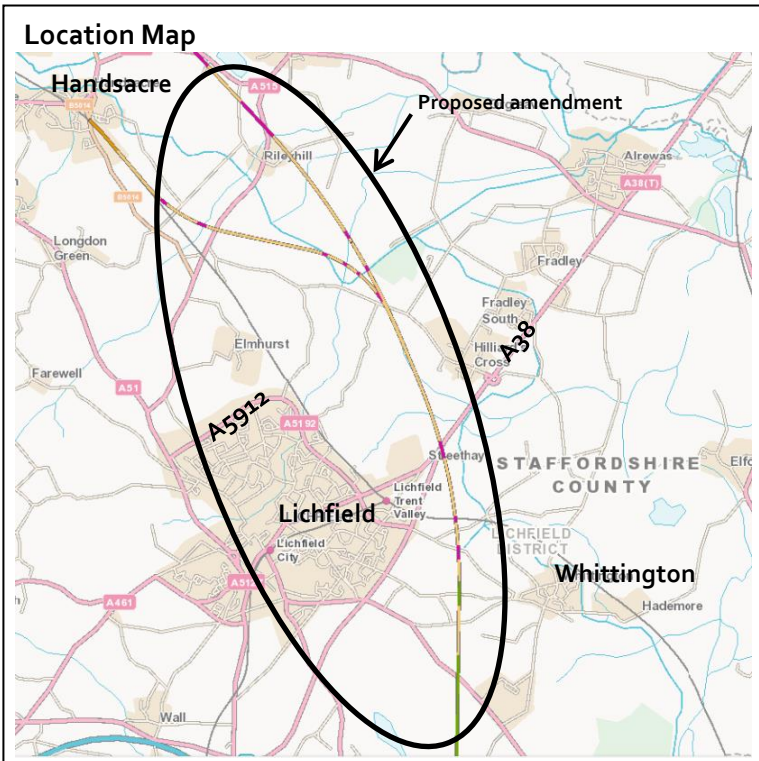
AP ES Reference No.: AP2-022-001

Location:
 A38 and Trent Mersey Canal, parishes of Fradley and Streethay, King's Bromley and Whittington

Description of amendment:
 Additional land for changes to the vertical and horizontal alignment of the railway in the vicinity of the A38 and Trent and Mersey Canal and associated works.

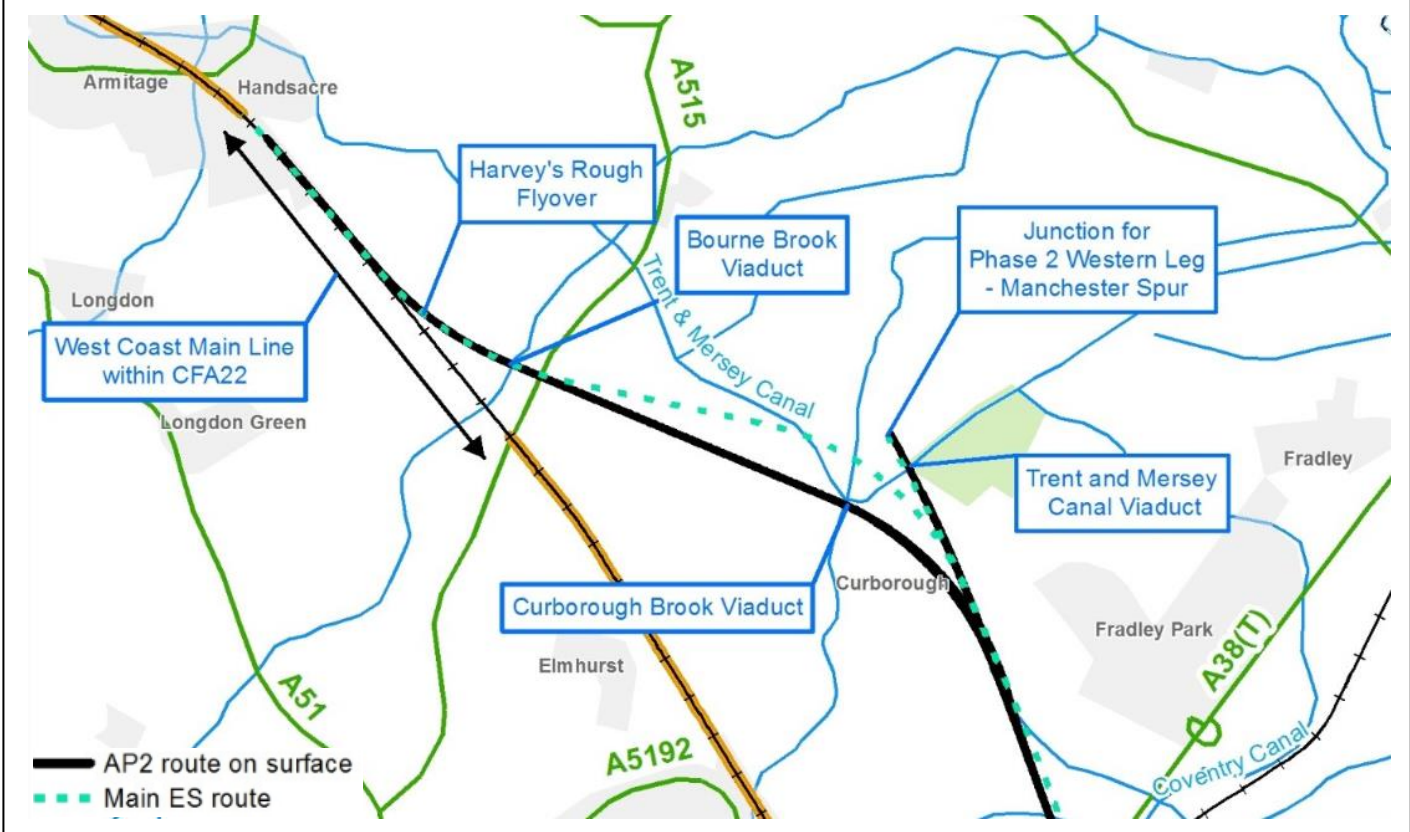
Reason for amendment:
 Landowner/Petitioner request

No. of affected landowners:
 54 existing landowners
 10 new landowners



Parliamentary Plan Replacement Sheet No. 3-65, 3-69, 3-72, 3-74, 3-75, 3-76, 3-77, 3-84

DUE TO THE SCALE OF THE CHANGE PLEASE REFER TO THE ABOVEMENTIONED REPLACEMENT SHEETS IN APPENDIX B



Constituency: Lichfield

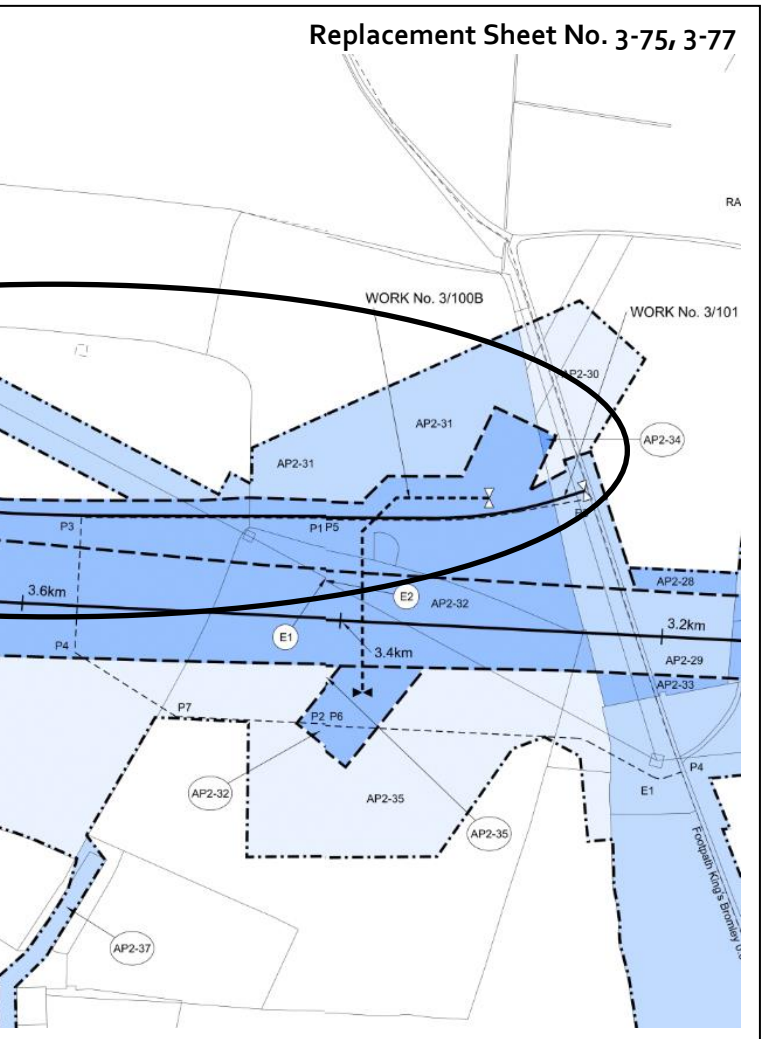
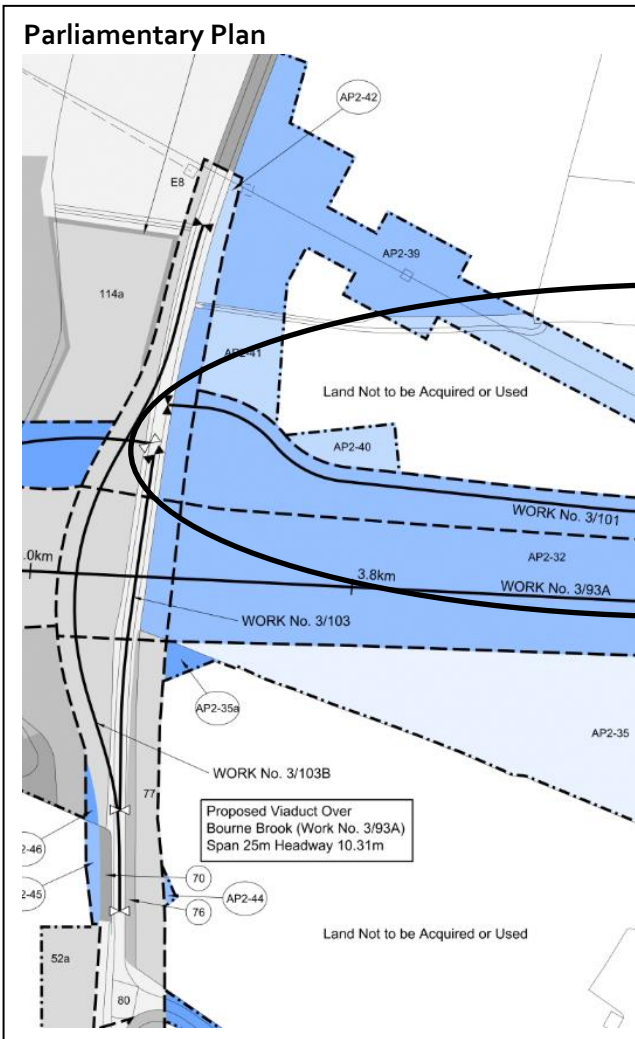
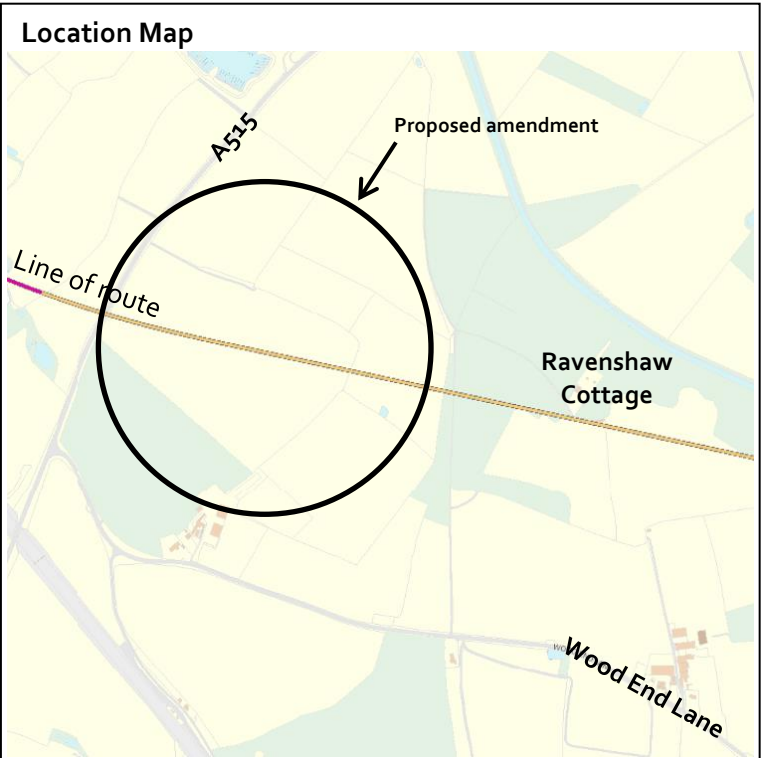
AP ES Reference No.: AP2-022-001

Location:
 A515 Lichfield Road, Parish of King's Bromley

Description of amendment:
 Provision of alternative access to Ravenshaw Cottage.

Reason for amendment:
 Landowner/Petitioner request

No. of affected landowners:
 2 existing landowners
 2 new landowners



Constituency: Lichfield

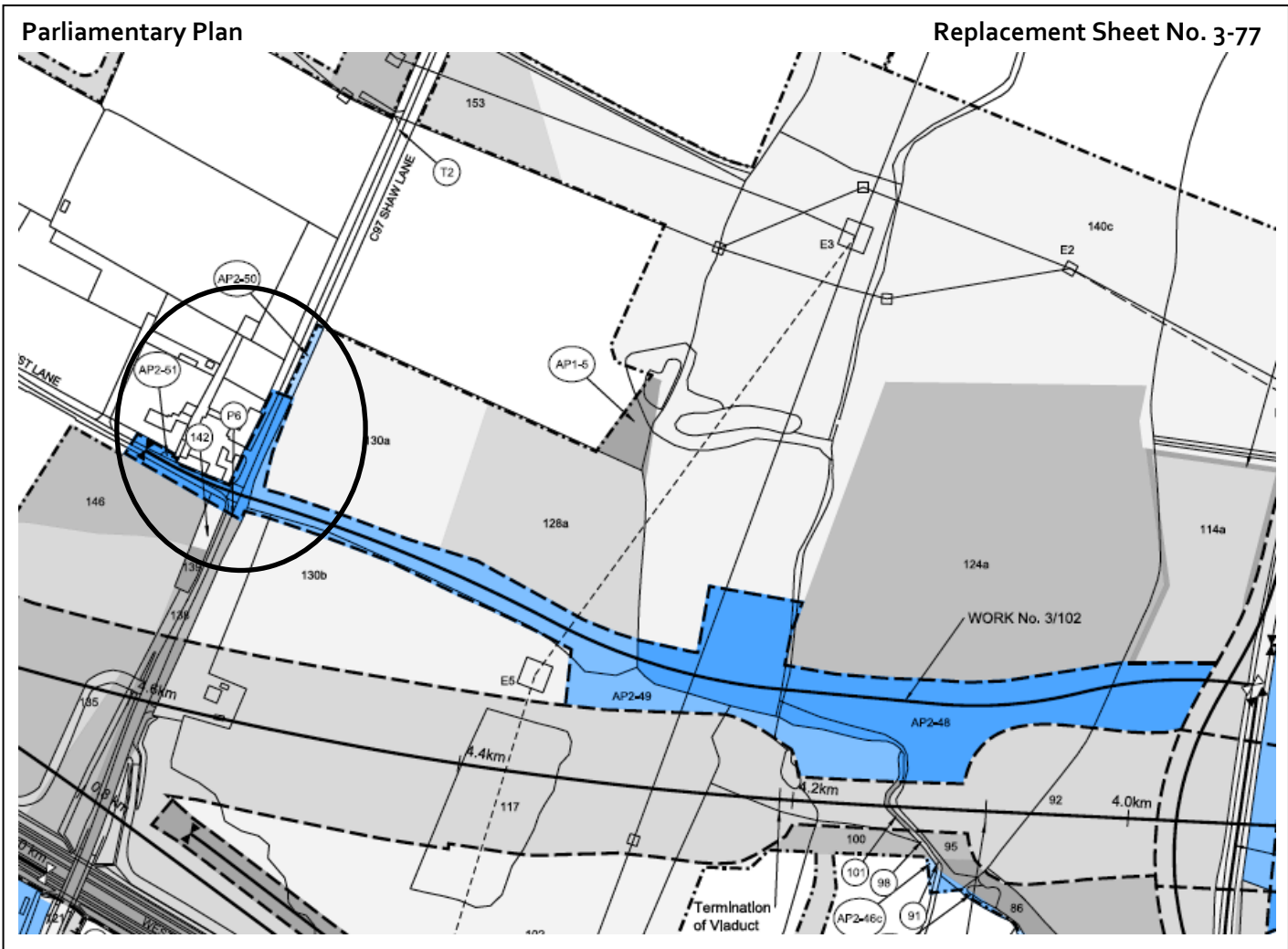
AP ES Reference No.: AP2-022-001

Location:
 Shaw Lane, Parish of King's Bromley

Description of amendment:
 Provision of a new public highway between A515 Lichfield Road and Shaw Lane parallel to and east of the HS2 route.

Reason for amendment:
 Landowner/Petitioner request

No. of affected landowners:
 6 existing landowners



Constituency: Lichfield

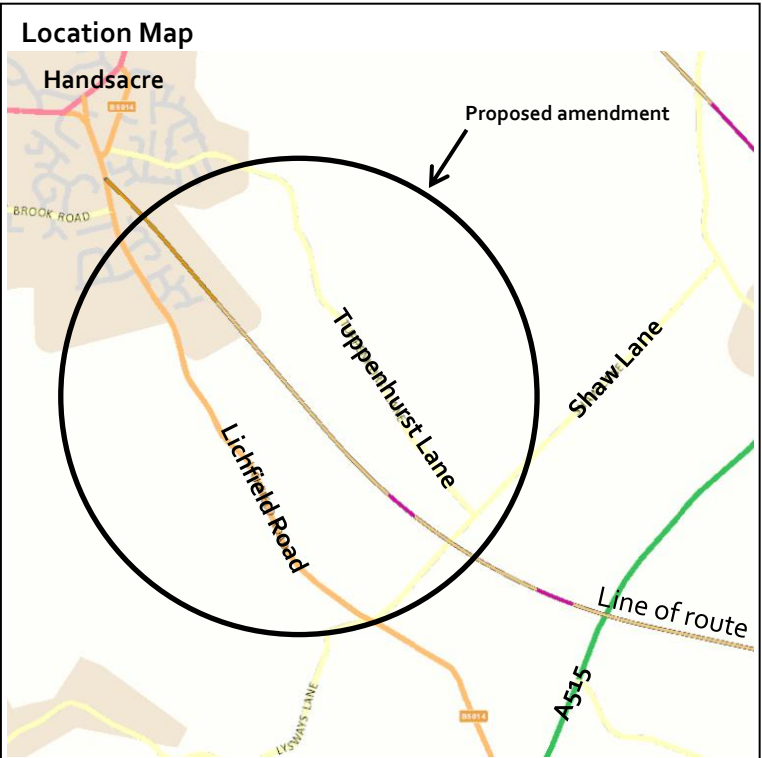
AP ES Reference No.: AP2-022-001

Location:
 Between Shaw Lane and the village of Handsacre, parishes of Armitage with Handsacre and King's Bromley

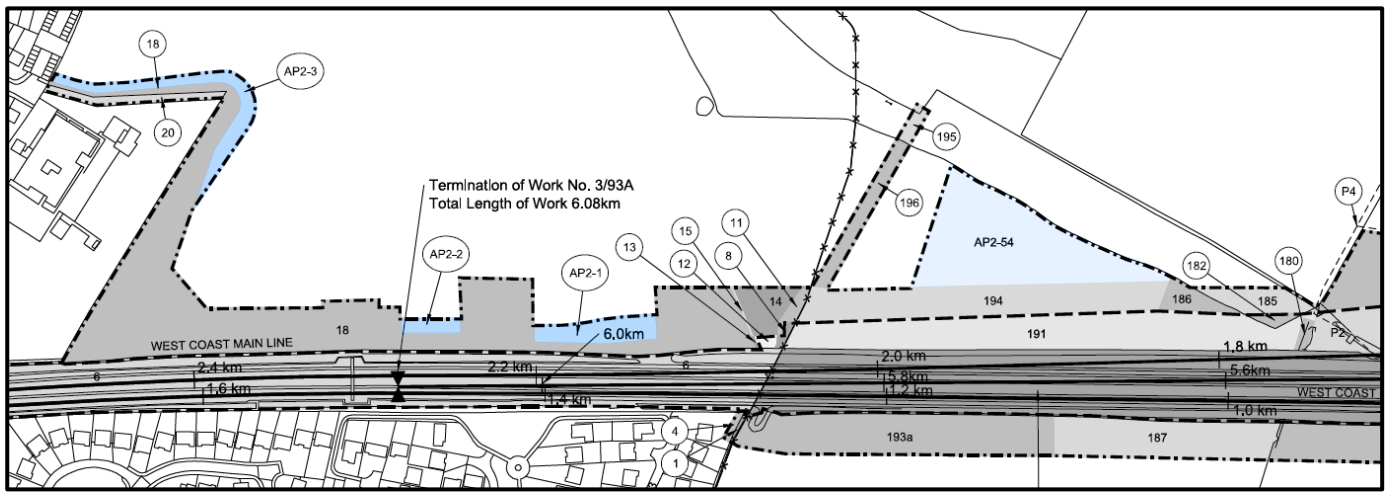
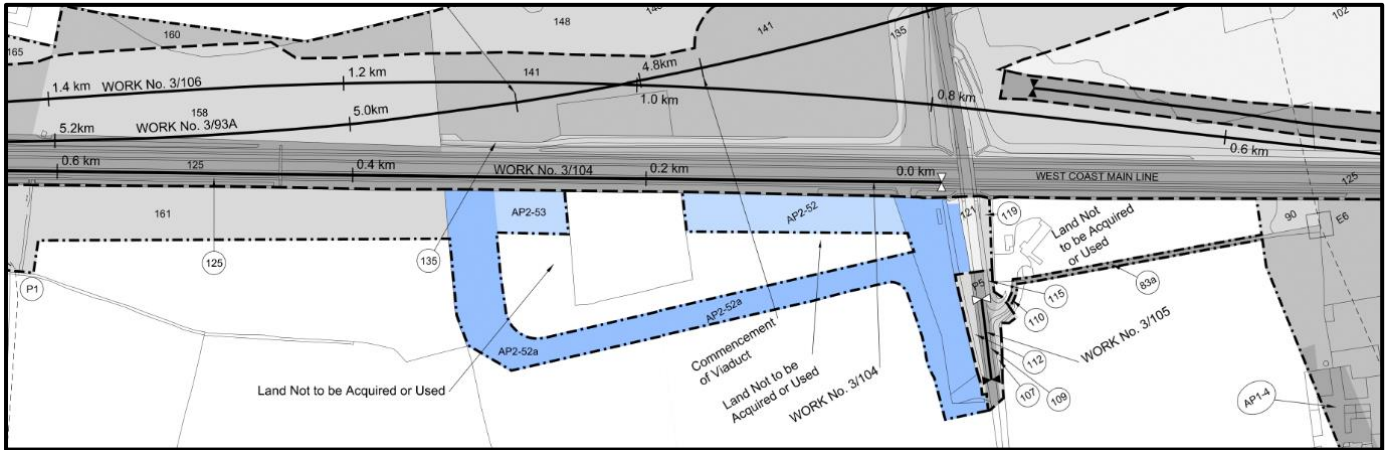
Description of amendment:
 Additional land for the reconfiguration of drainage infrastructure.

Reason for amendment:
 Landowner/Petitioner request

No. of affected landowners:
 1 existing landowner
 2 new landowners



Parliamentary Plan **Replacement Sheet No. 3-77, 3-84**



Constituency: Lichfield

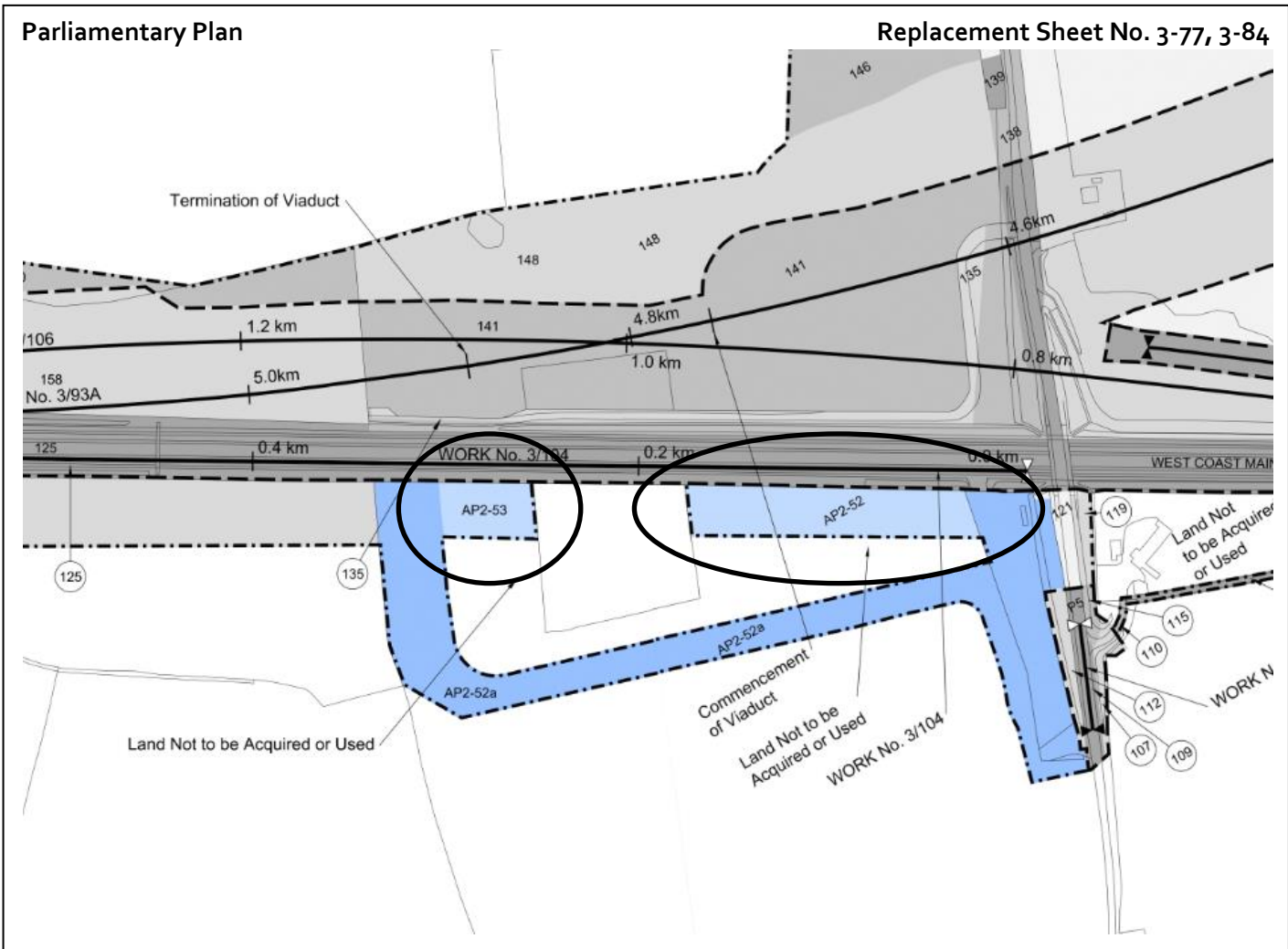
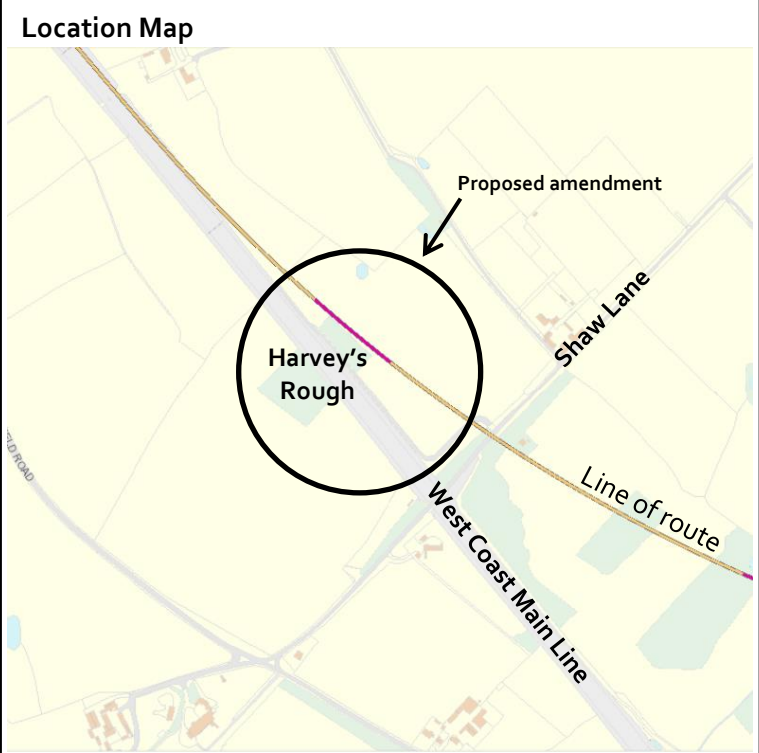
AP ES Reference No.: Not applicable, already assessed as part of the original ES

Location:
 Harvey's Rough, Parish of King's Bromley

Description of amendment:
 Additional land for environmental mitigation.

Reason for amendment:
 Promoter's improvement of the design

No. of affected landowners:
 2 existing landowners



Constituency: Lichfield

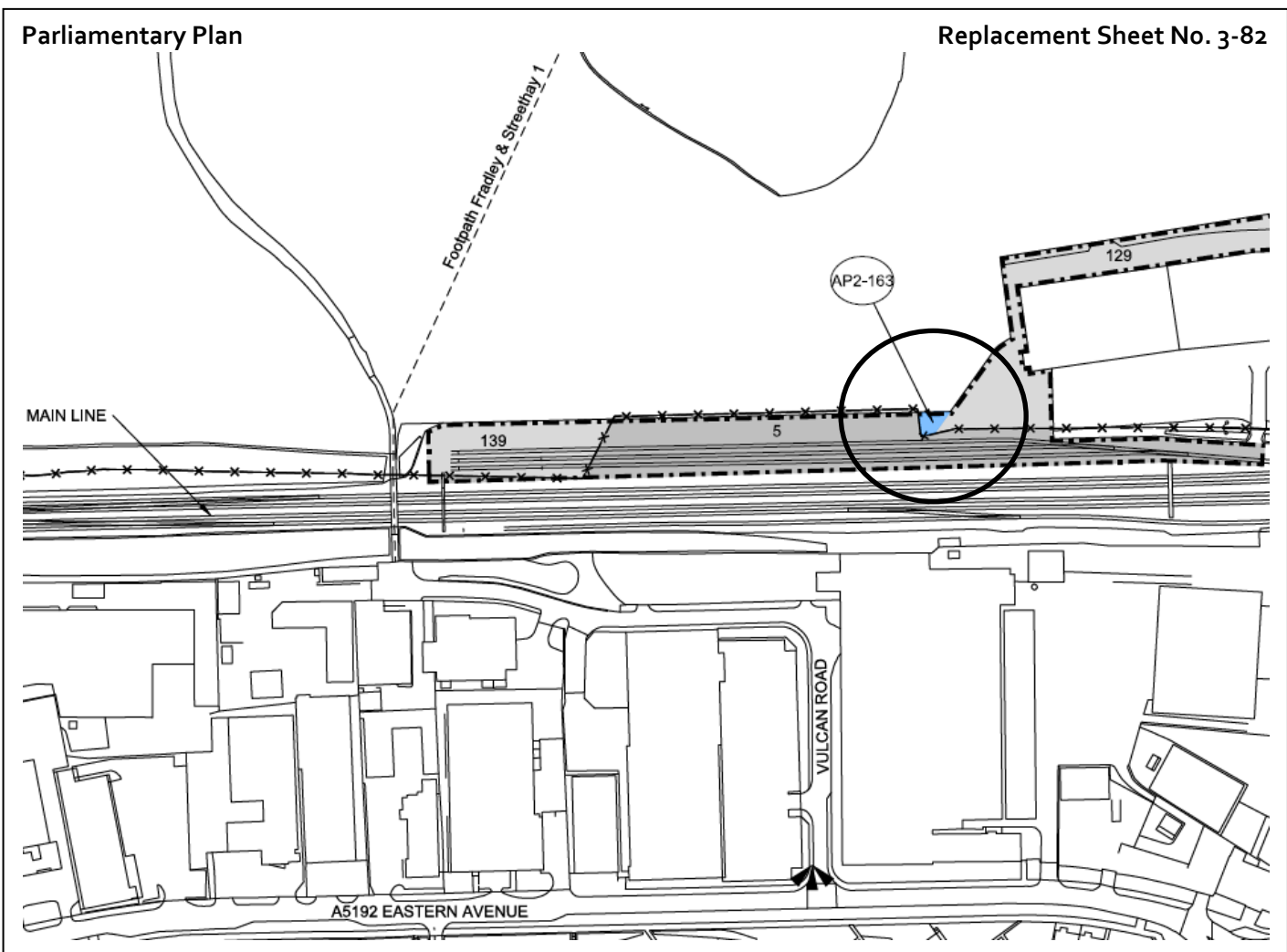
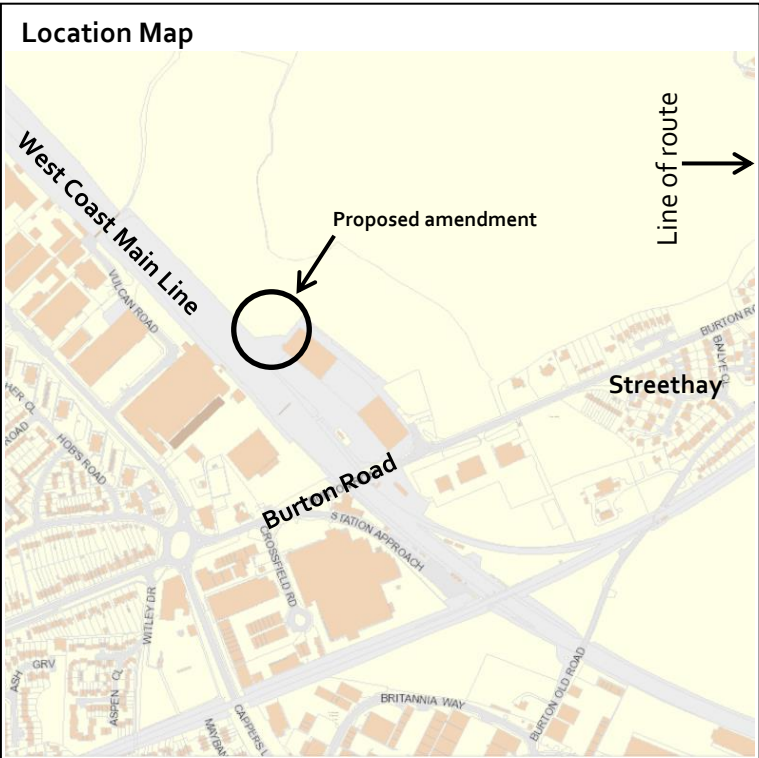
AP ES Reference No.: Not applicable, already assessed as part of the original ES

Location:
 North of Burton Road, Parish of Fradley and Streethay

Description of amendment:
 Additional land for railway infrastructure work.

Reason for amendment:
 Promoter's improvement of the design

No. of affected landowners:
 1 existing landowner



Constituency: Meriden

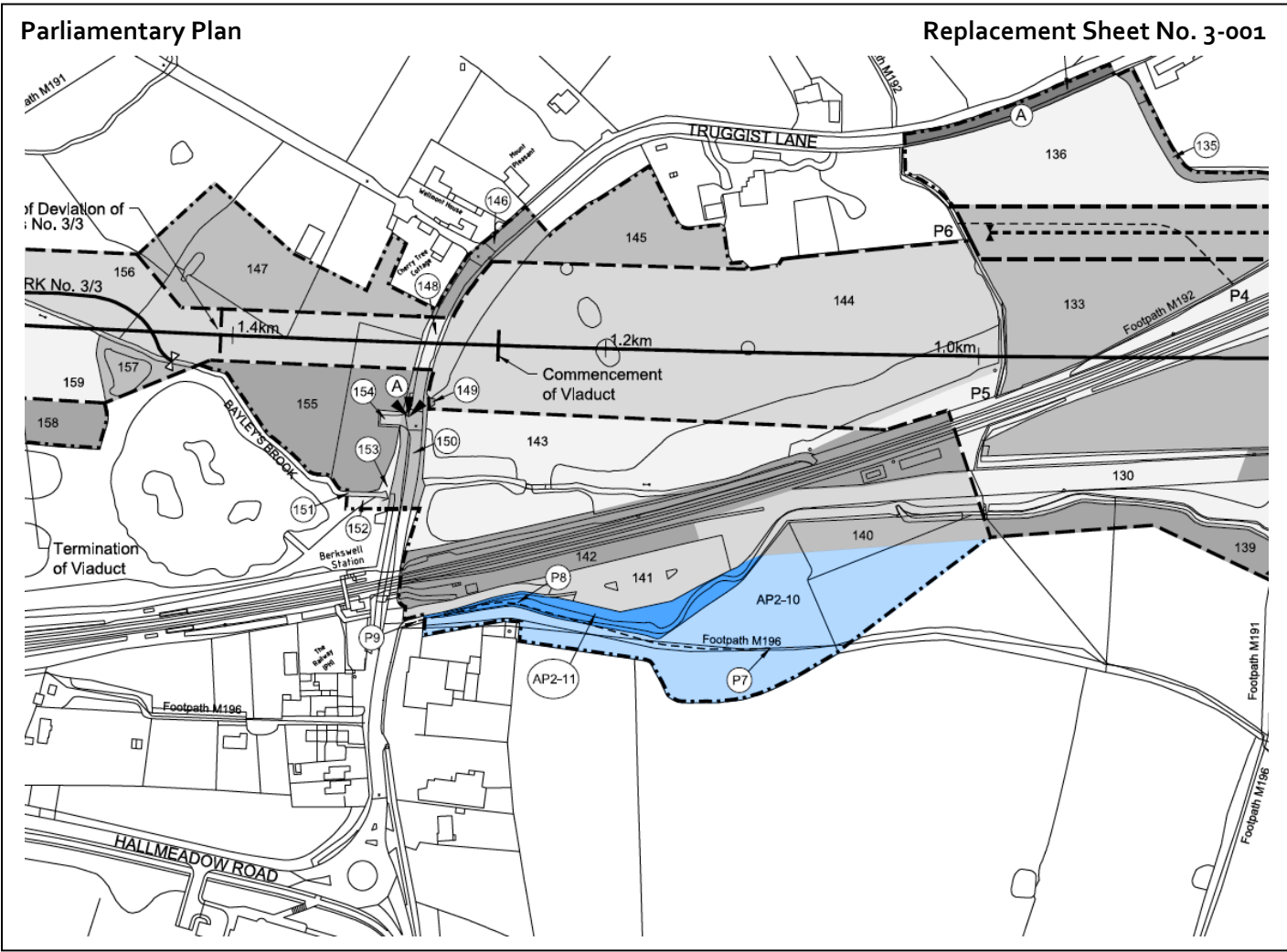
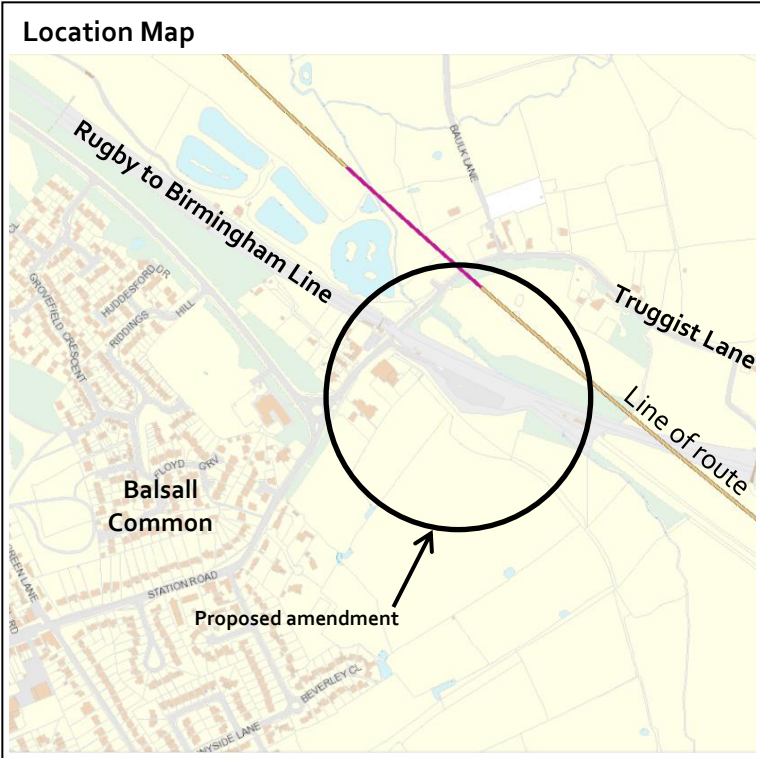
AP ES Reference No.: AP2-023-001

Location:
 Truggist Lane, Parish of Berkswell

Description of amendment:
 Additional land for the extension of the Kenilworth Greenway.

Reason for amendment:
 Promoter's improvement of the design

No. of affected landowners:
 7 existing landowners



Constituency: Meriden

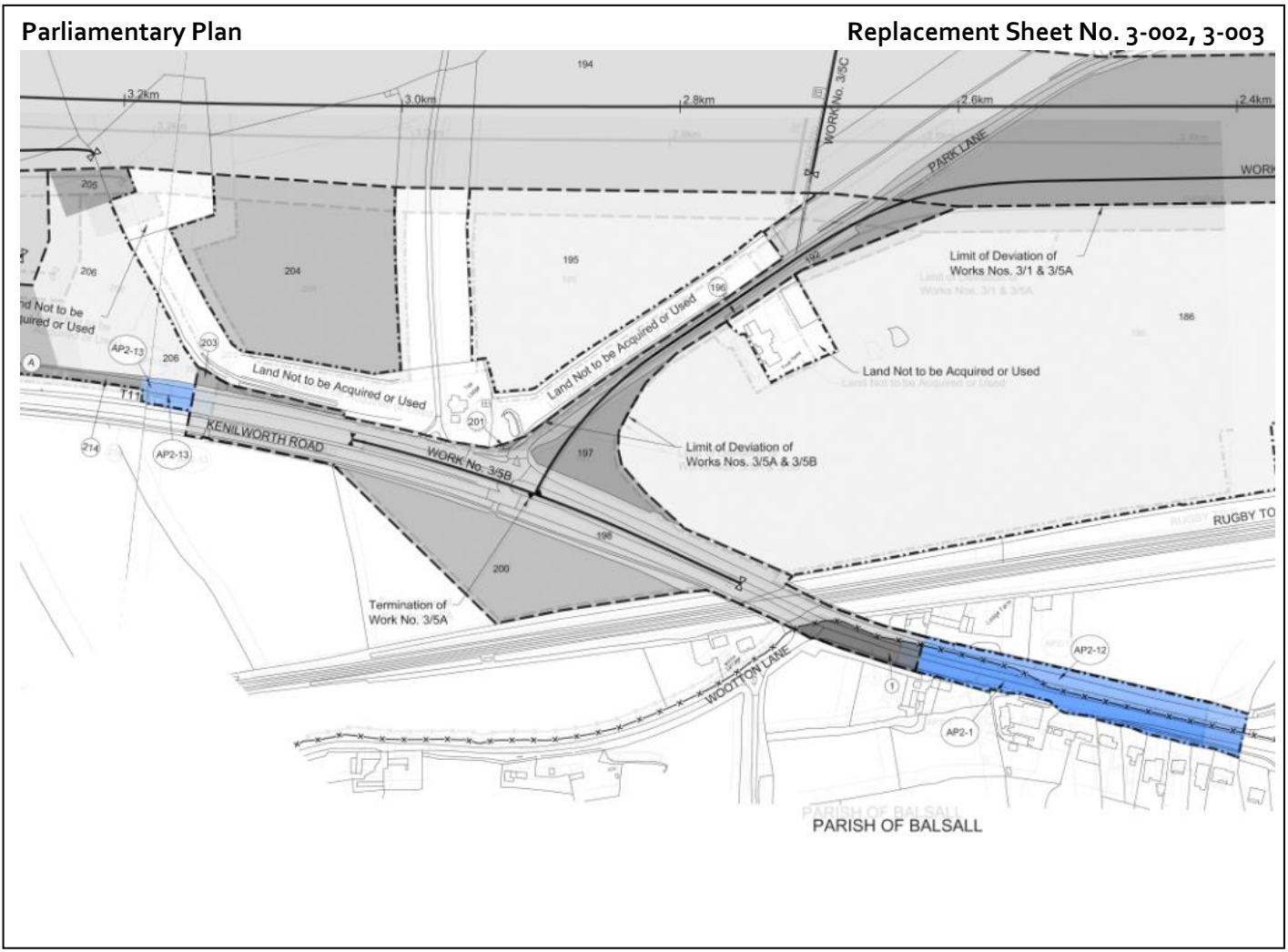
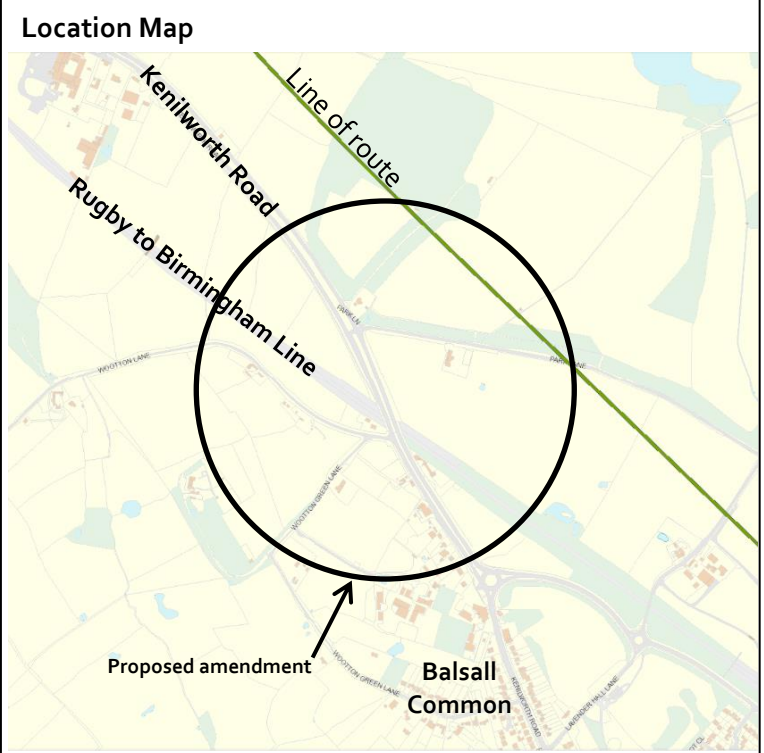
AP ES Reference No.: AP2-023-002

Location:
 Kenilworth Road, parishes of Balsall and Berkswell

Description of amendment:
 Additional land for road infrastructure at the Park Lane/A452 Kenilworth Road junction.

Reason for amendment:
 Landowner/Petitioner request

No. of affected landowners:
 1 existing landowner



Constituency: Meriden

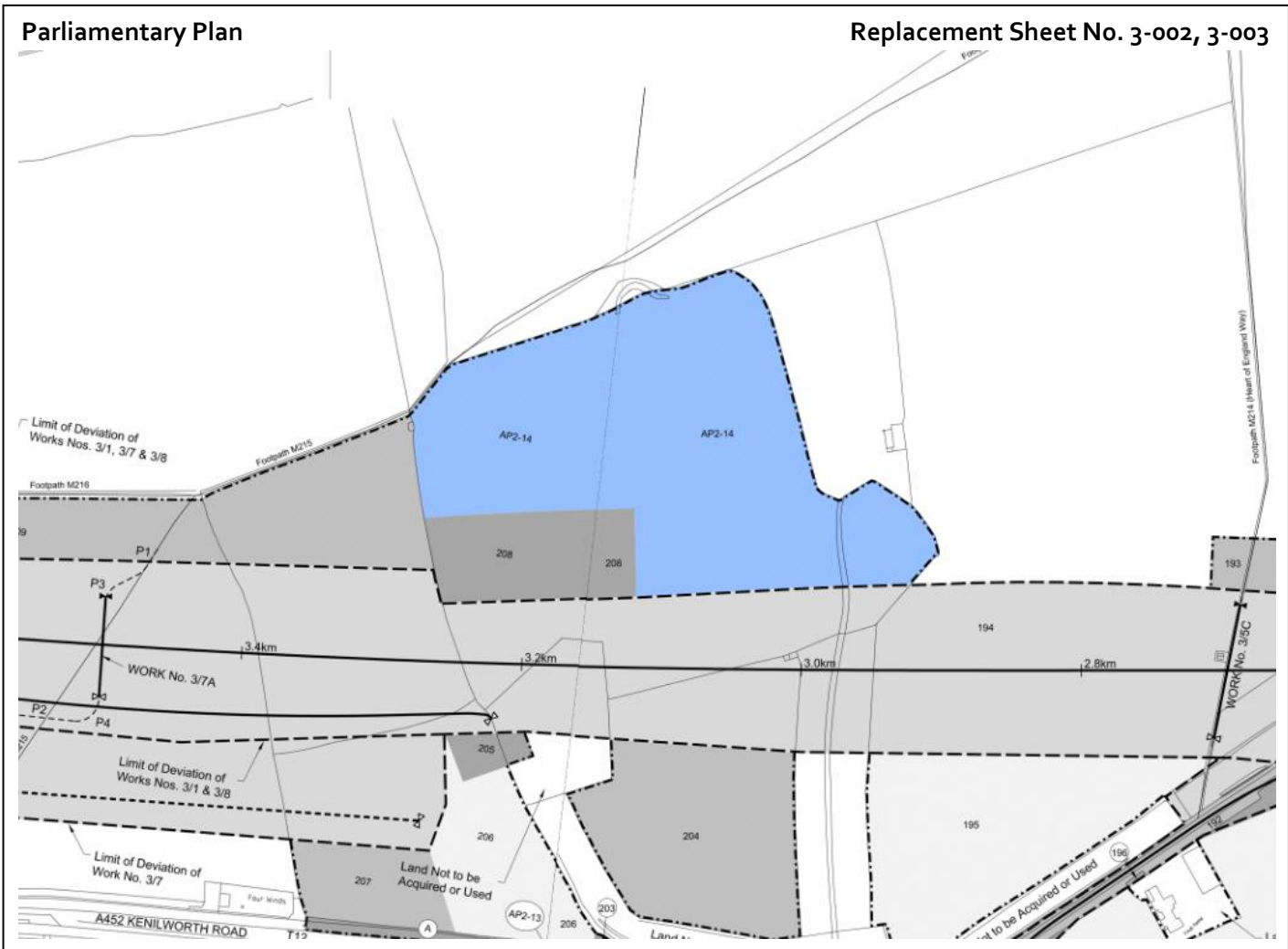
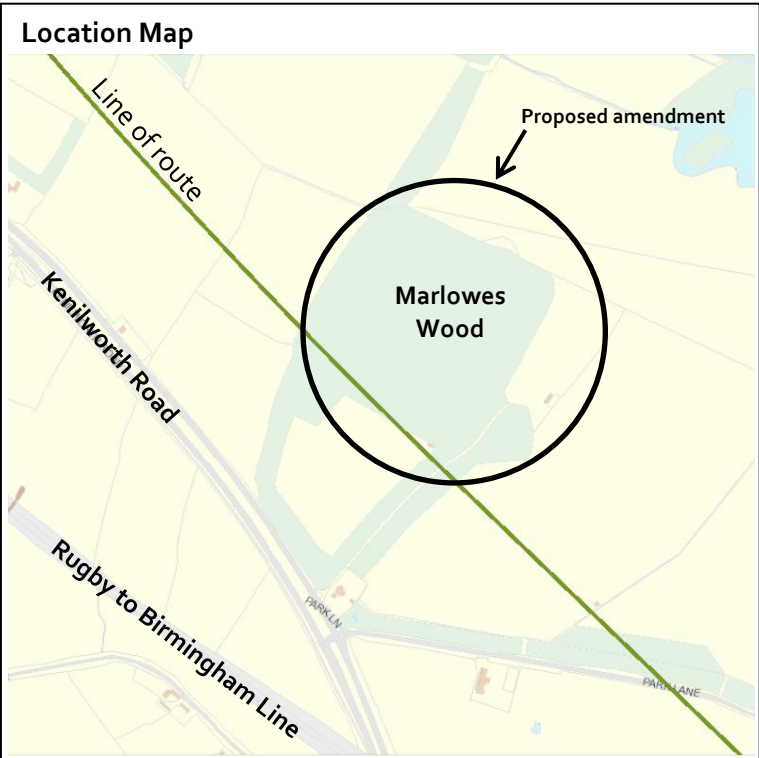
AP ES Reference No.: AP2-023-003

Location:
 Marlowes Wood, Parish of Berkswell

Description of amendment:
 Additional land for environmental mitigation at Marlowes woodland.

Reason for amendment:
 Promoter's improvement of the design

No. of affected landowners:
 7 existing landowners



Constituency: Meriden

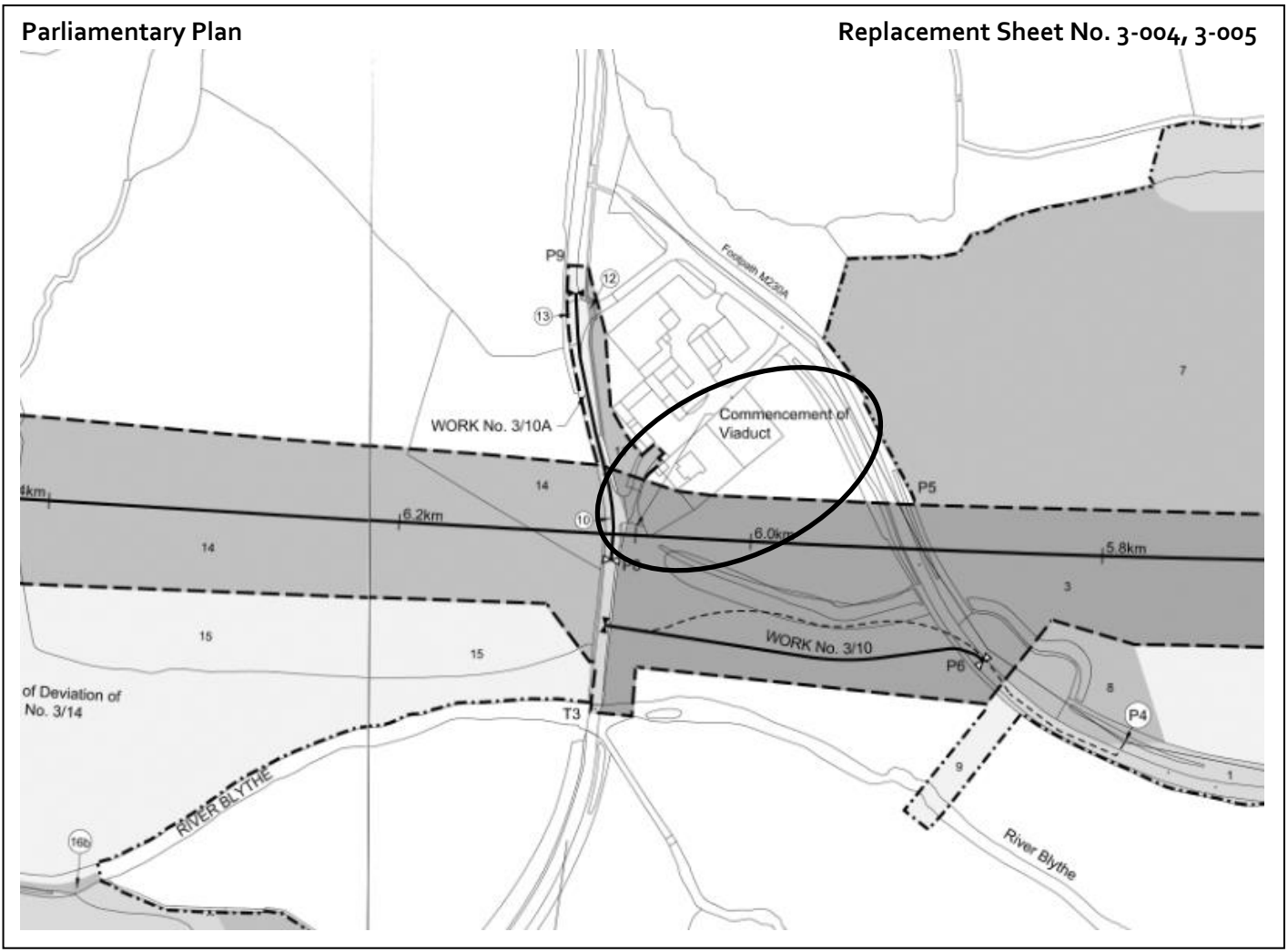
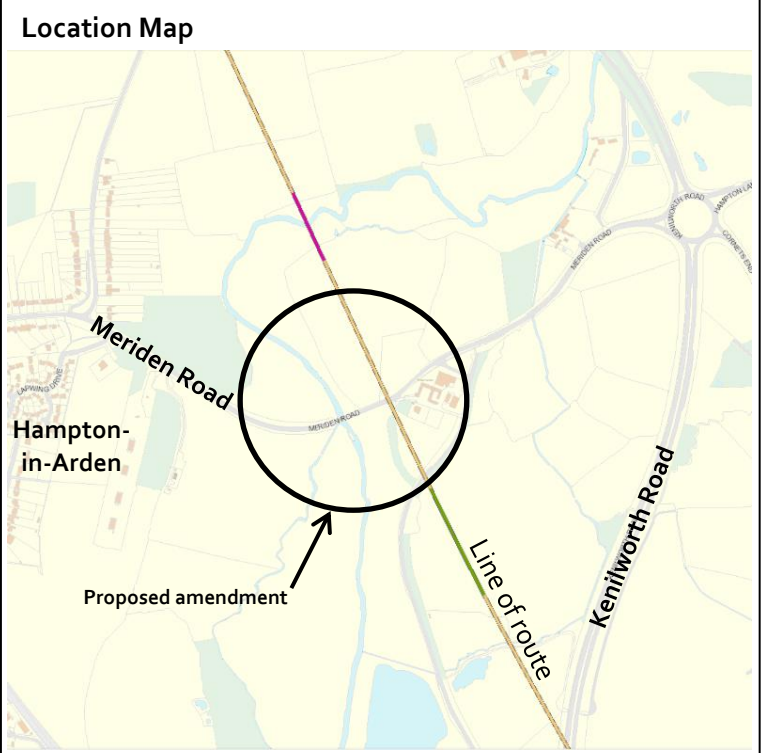
AP ES Reference No.: AP2-023-004

Location:
 Meriden Road, Parish of Hampton-in-Arden

Description of amendment:
 Extension of the River Blythe viaduct.

Reason for amendment:
 Landowner/Petitioner request

No. of affected landowners:
 None



Constituency: Meriden

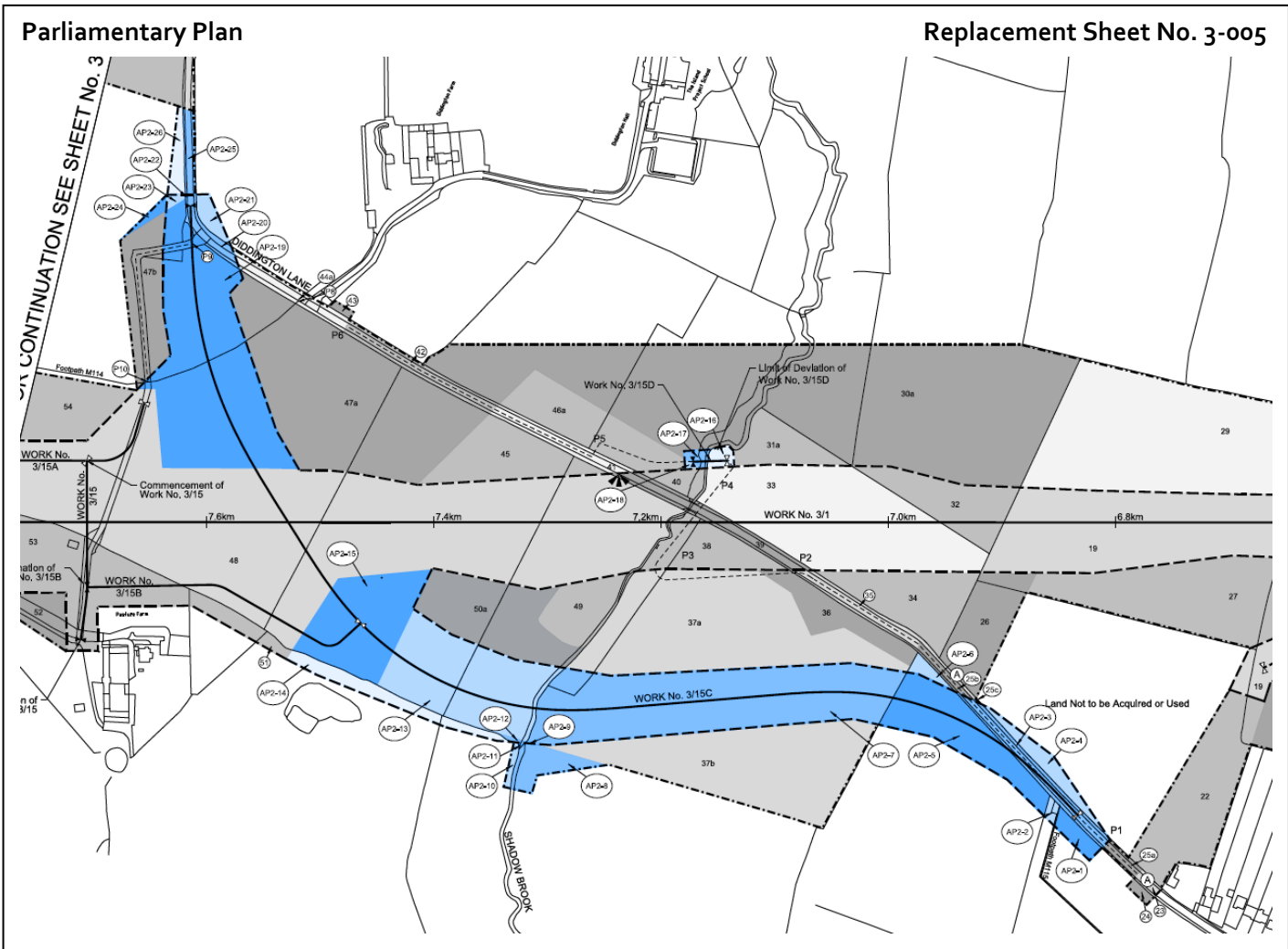
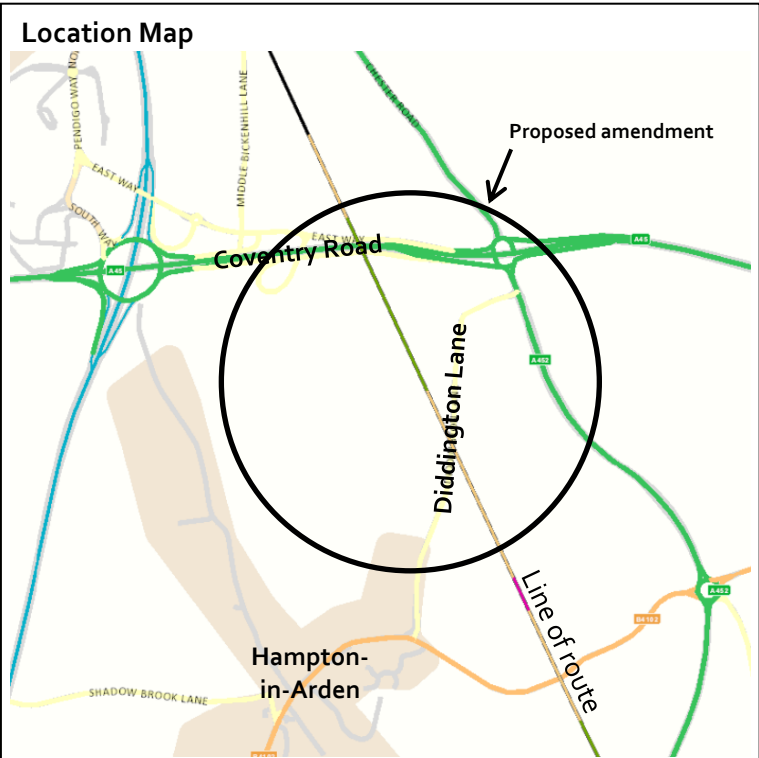
AP ES Reference No.: AP2-023-005

Location:
 Diddington Lane, Parish of Hampton-in-Arden

Description of amendment:
 Realignment of Diddington Lane.

Reason for amendment:
 Landowner/Petitioner request

No. of affected landowners:
 5 existing landowners
 2 new landowners



Constituency: Meriden

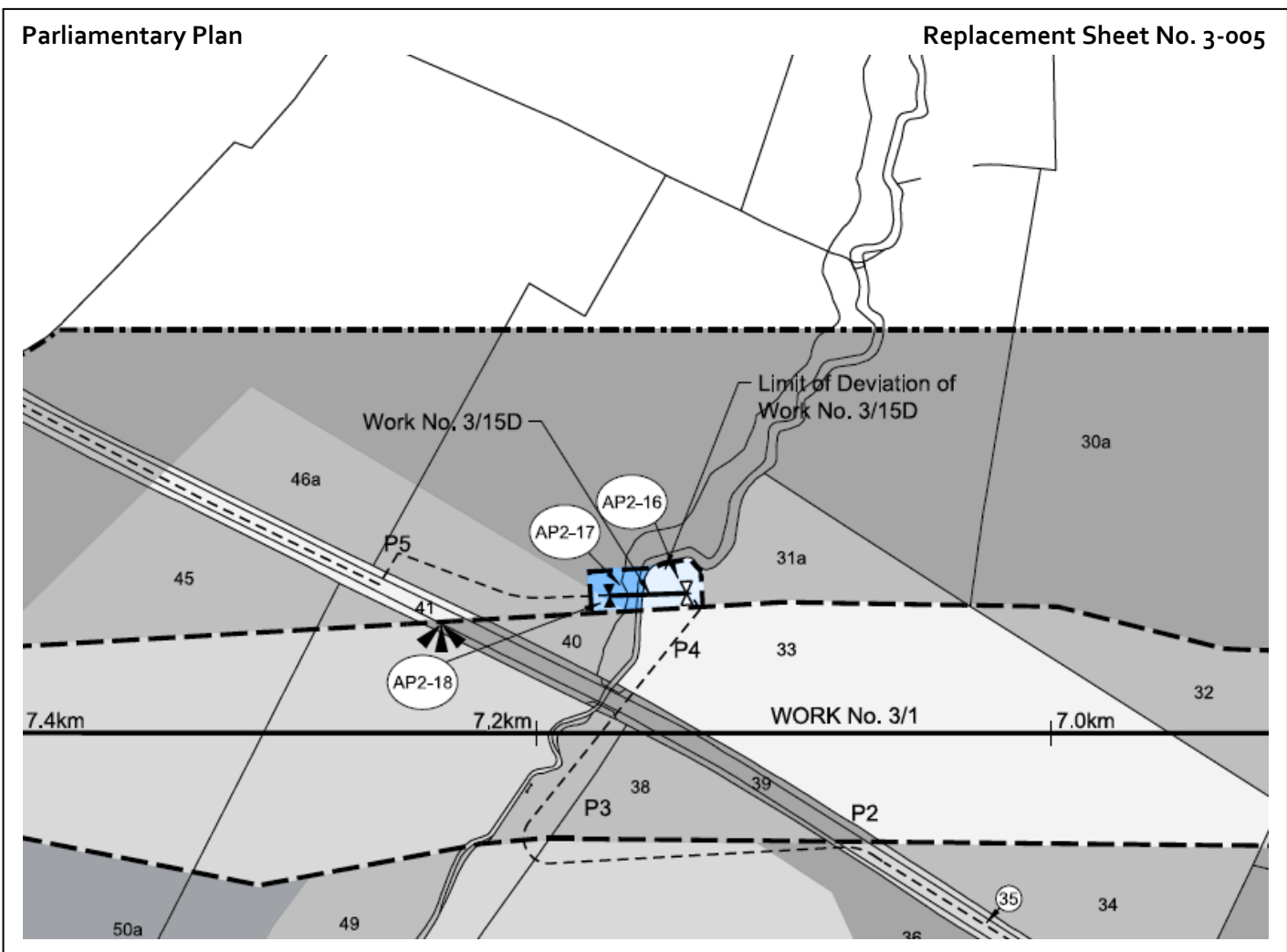
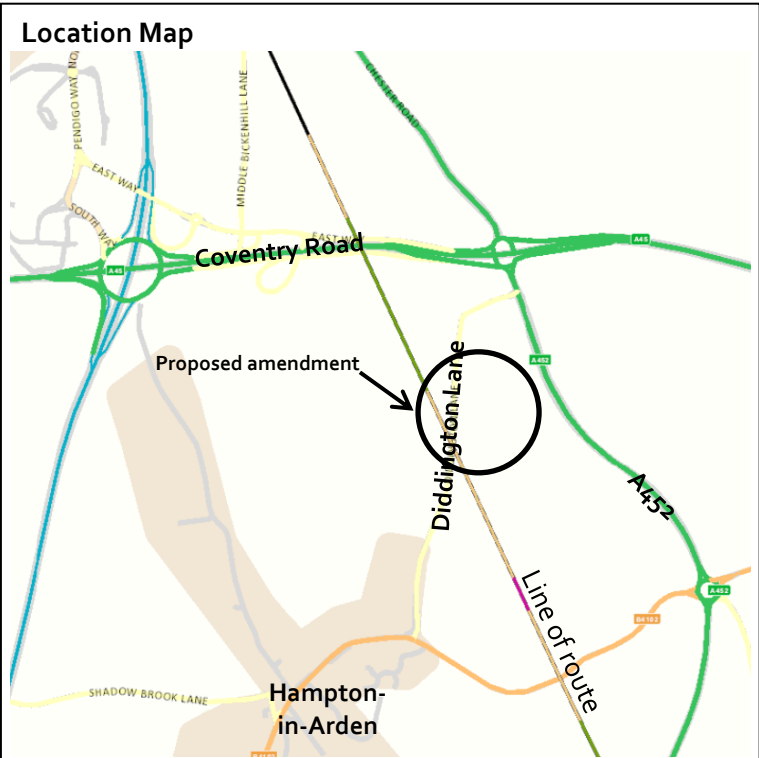
AP ES Reference No.: AP2-023-006

Location:
 Diddington Lane, Parish of Hampton-in-Arden

Description of amendment:
 Provision of agricultural land access across Shadow Brook.

Reason for amendment:
 Landowner/Petitioner request

No. of affected landowners:
 1 existing landowner



Constituency: Meriden

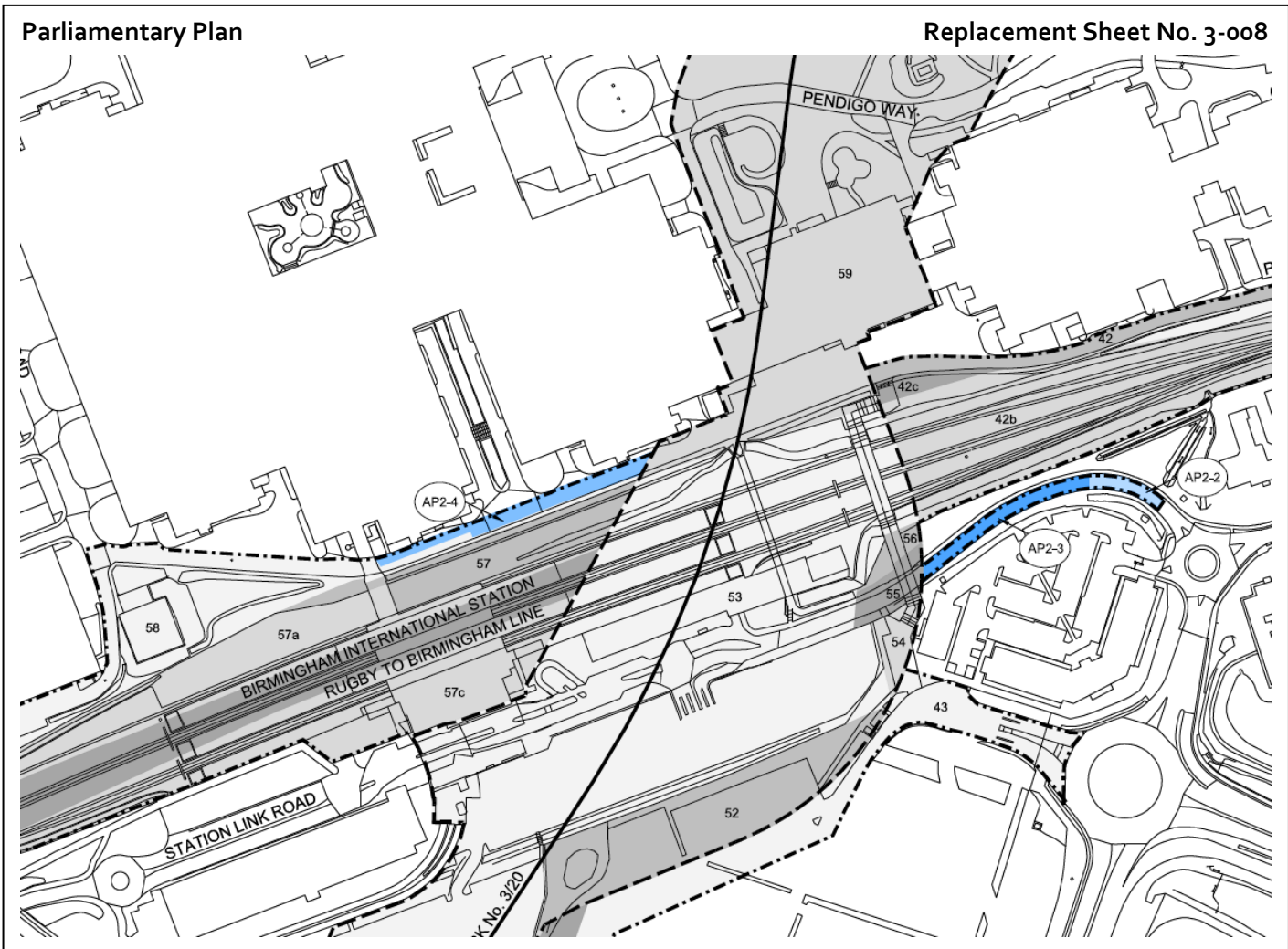
AP ES Reference No.: AP2-024-001

Location:
 Birmingham International Station, Parish of Bickenhill

Description of amendment:
 Additional access rights for construction traffic routes on Perimeter Road and Station Link Road.

Reason for amendment:
 Promoter's improvement of the design

No. of affected landowners:
 2 existing landowners
 1 new landowner



Constituency: Meriden

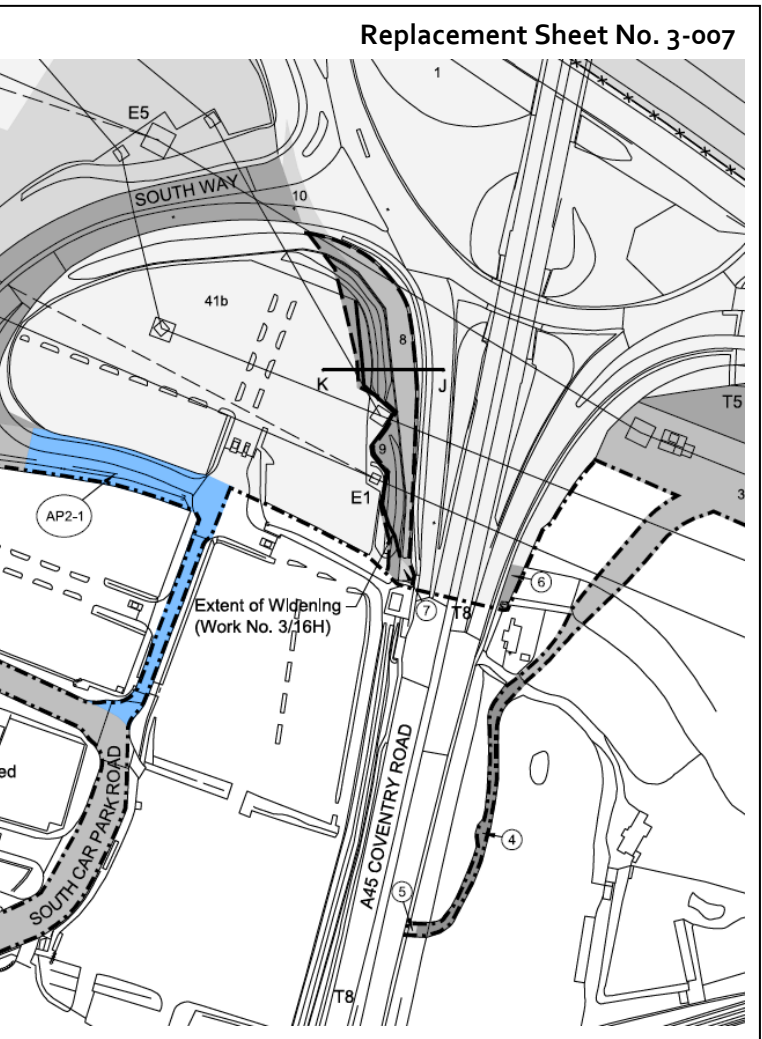
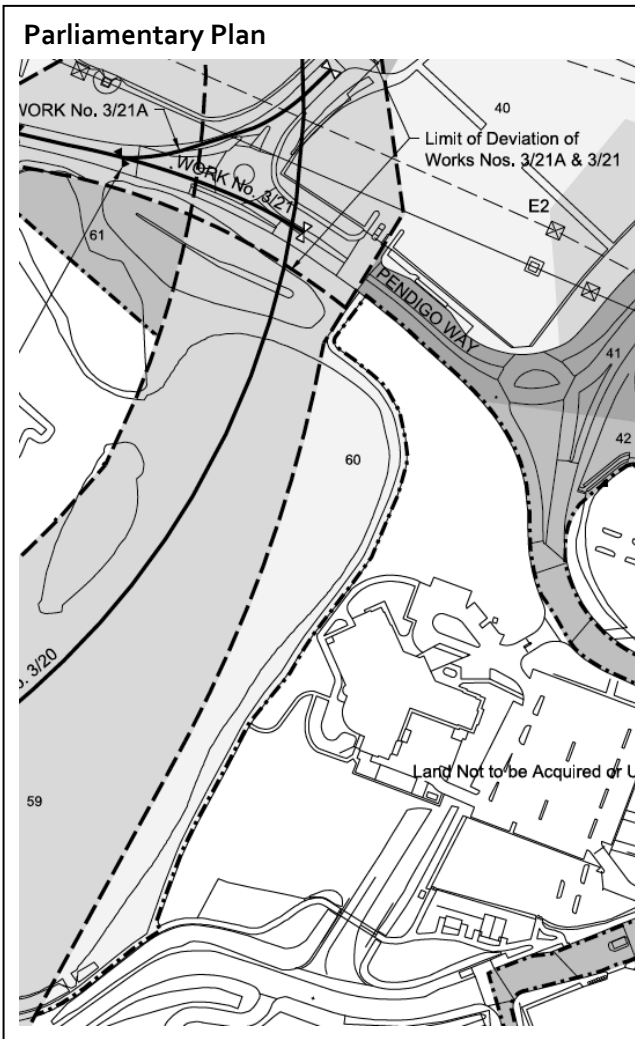
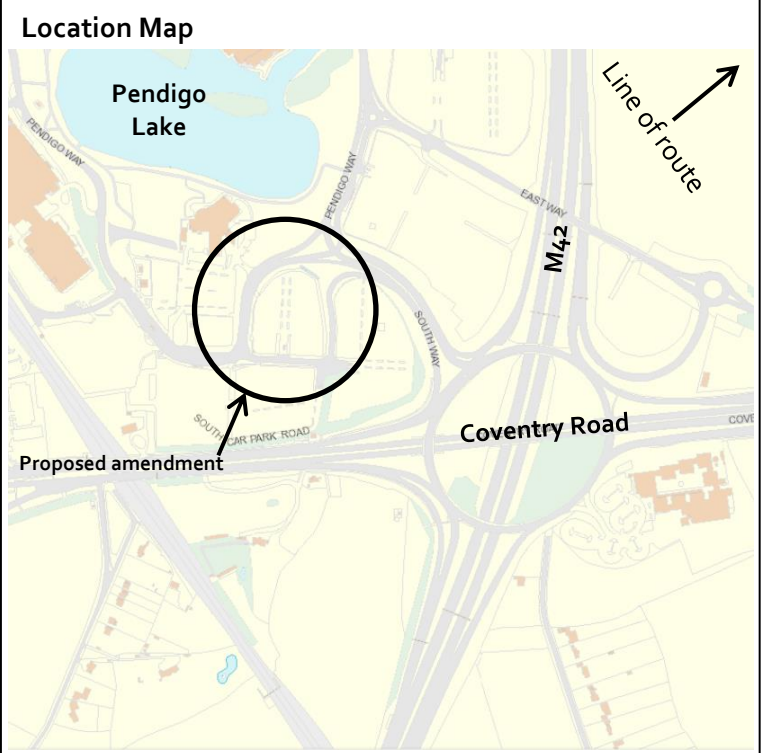
AP ES Reference No.: AP2-024-002

Location:
 Pendigo Way, Parish of Bickenhill

Description of amendment:
 Additional access rights for construction traffic route on an unnamed road off South Way/Pendigo Way and South Car Park Road.

Reason for amendment:
 Promoter's improvement of the design

No. of affected landowners:
 1 existing landowner



Constituency: Meriden

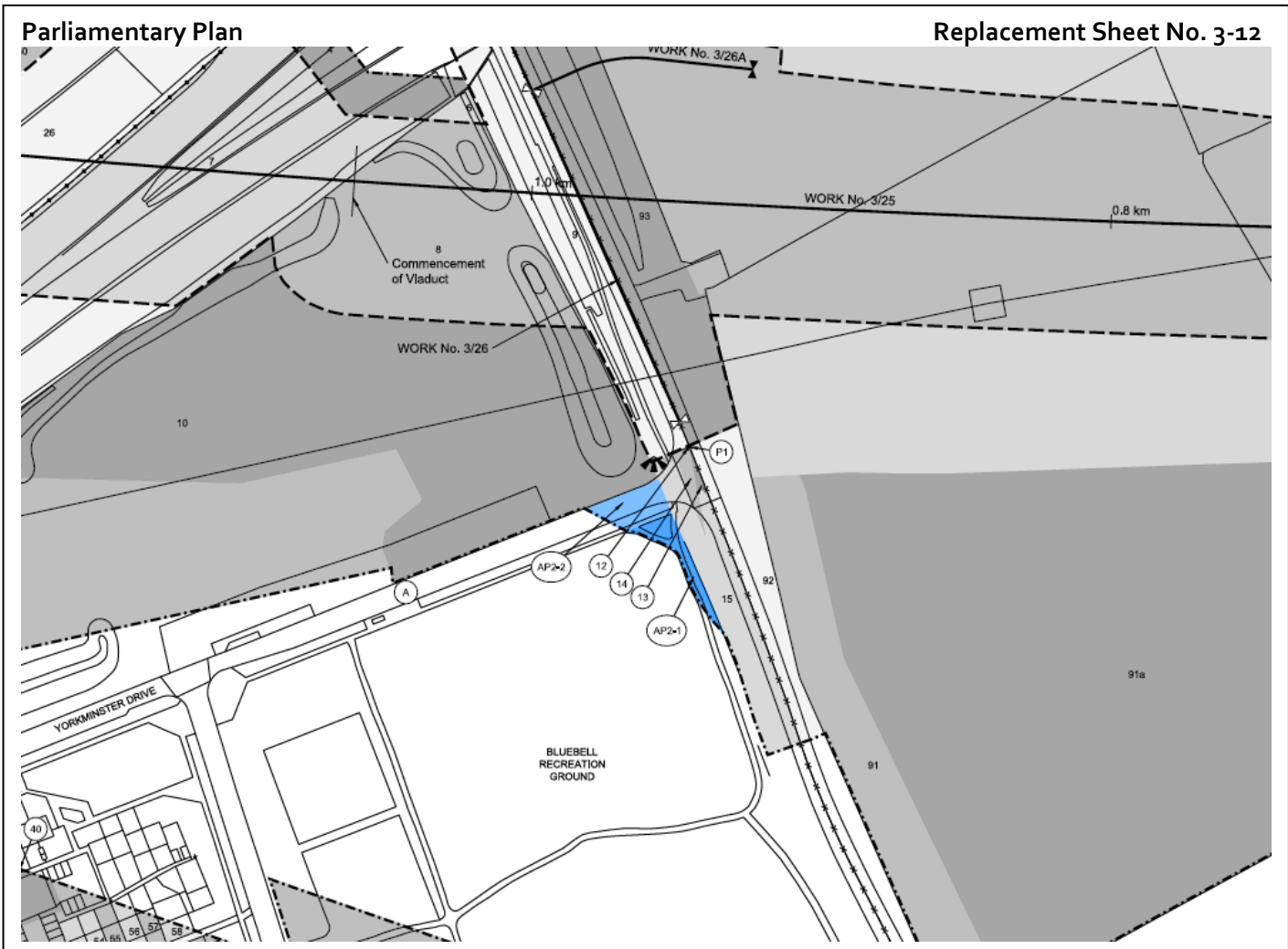
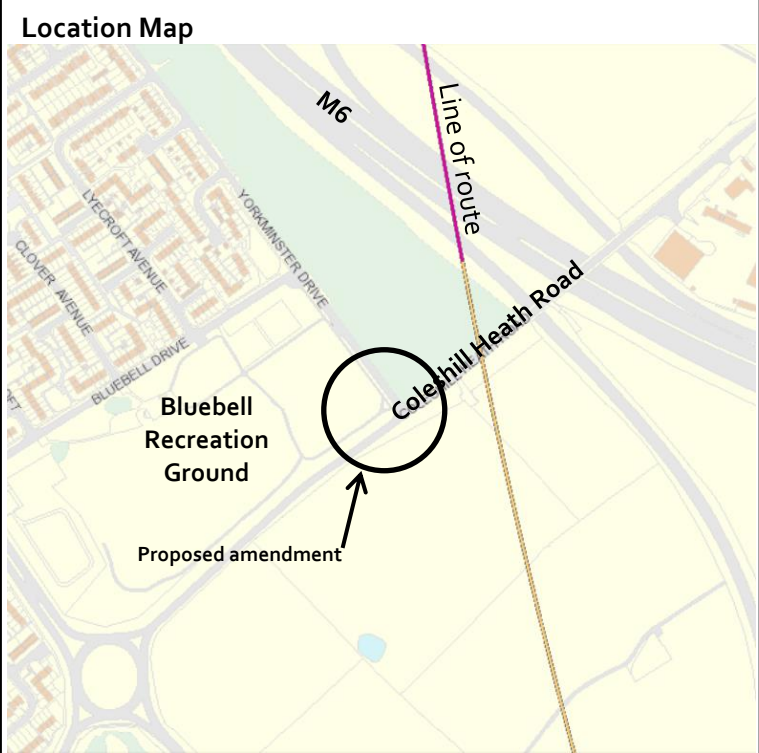
AP ES Reference No.: AP2-024-003

Location:
Junction of Coleshill Heath Road and Yorkminster Drive, Parish of Chelmsley Wood

Description of amendment:
Provision of a pedestrian crossing on Coleshill Heath Road.

Reason for amendment:
Landowner/Petitioner request

No. of affected landowners:
1 existing landowner



Constituency: Sutton Coldfield

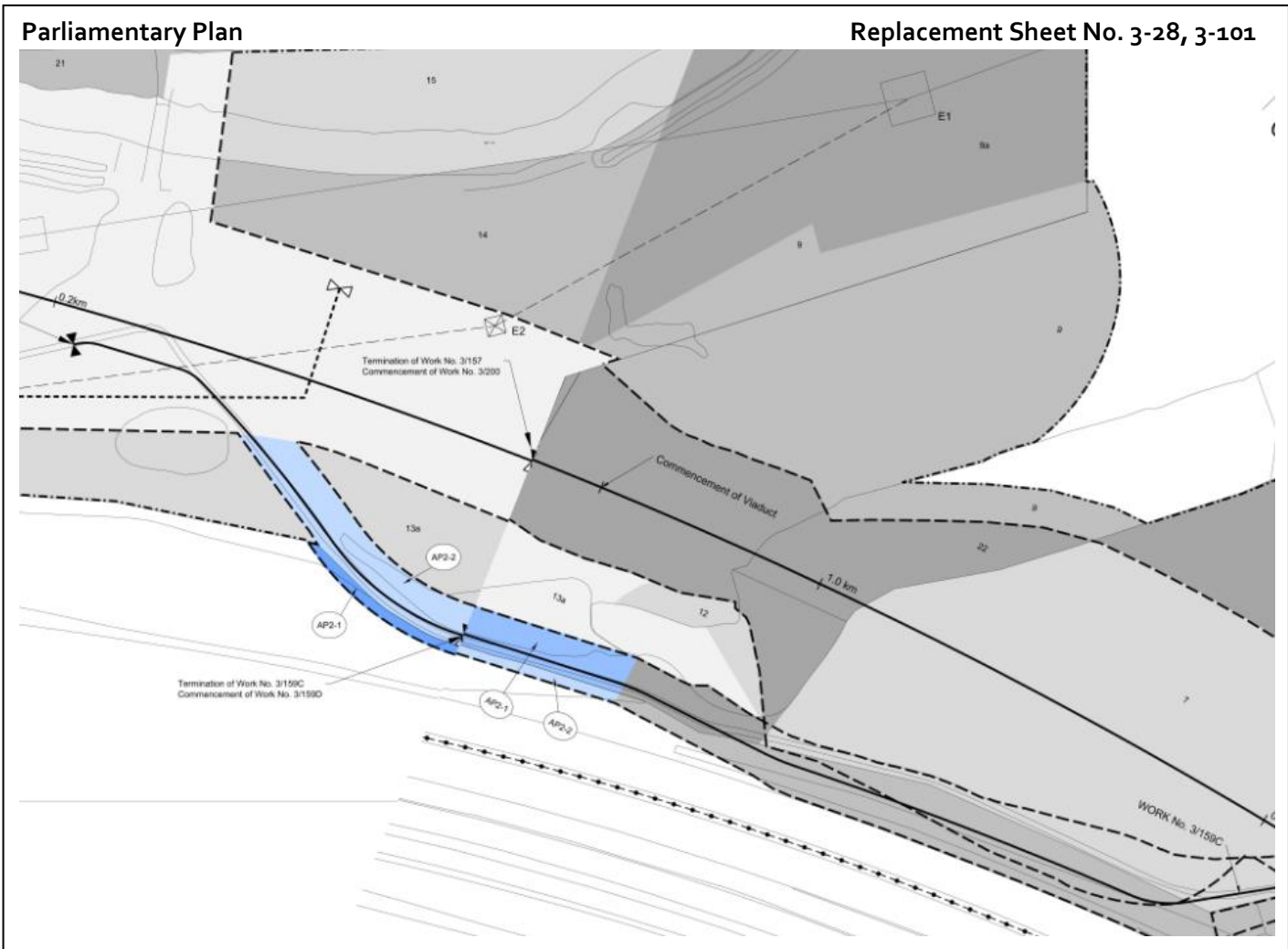
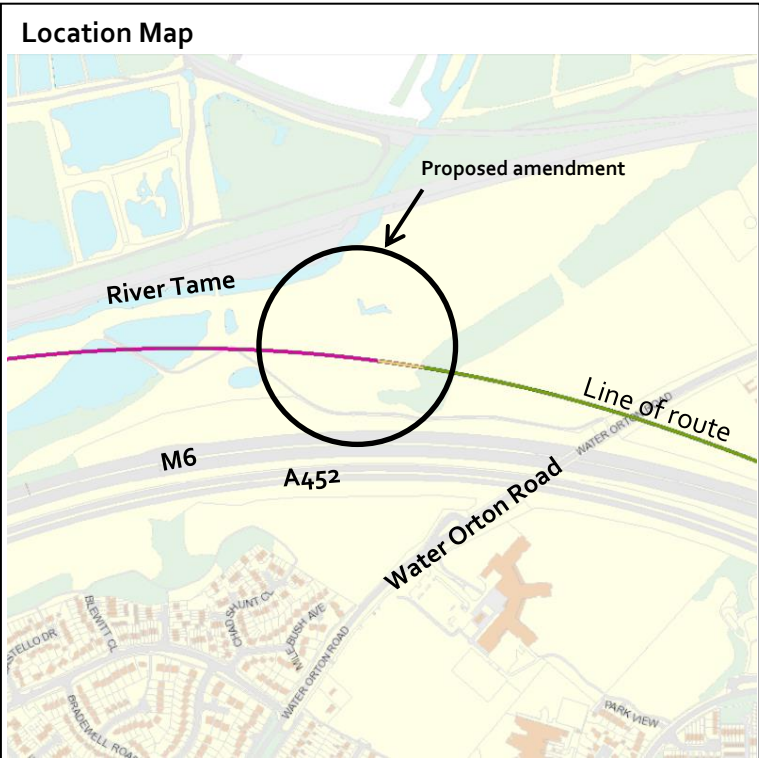
AP ES Reference No.: AP2-025-001

Location:
 West of Water Orton Road, City of Birmingham

Description of amendment:
 Additional land to widen an access track at Park Hall Nature Reserve.

Reason for amendment:
 Promoter's improvement of the design

No. of affected landowners:
 1 existing landowner



Constituency: Birmingham, Hodge Hill

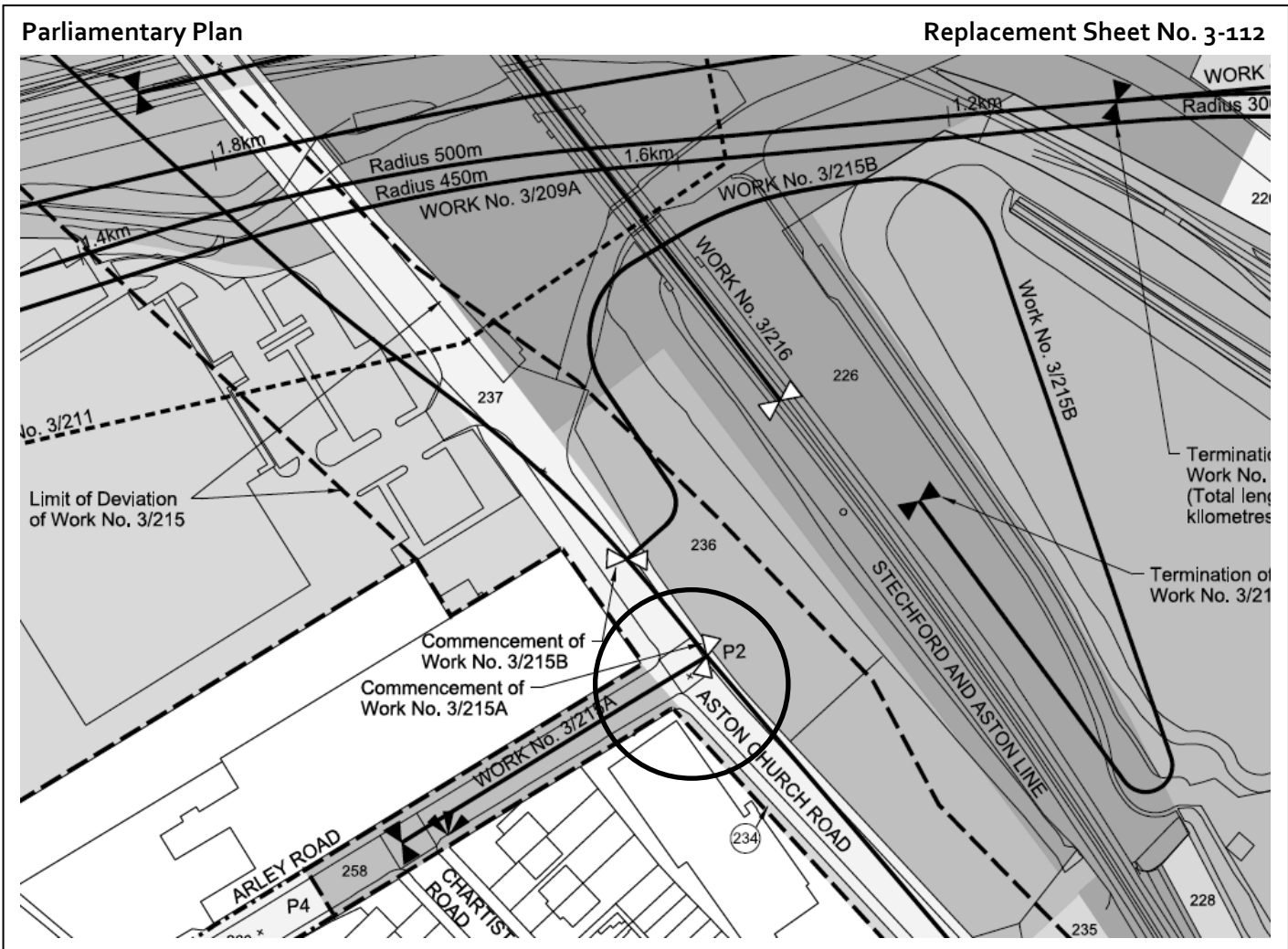
AP ES Reference No.: AP2-026-001

Location:
 Aston Church Road, City of Birmingham

Description of amendment:
 Improvement of Aston Church Road/Arley Road junction.

Reason for amendment:
 Promoter's improvement of the design

No. of affected landowners:
 None



Constituency: Birmingham, Hodge Hill

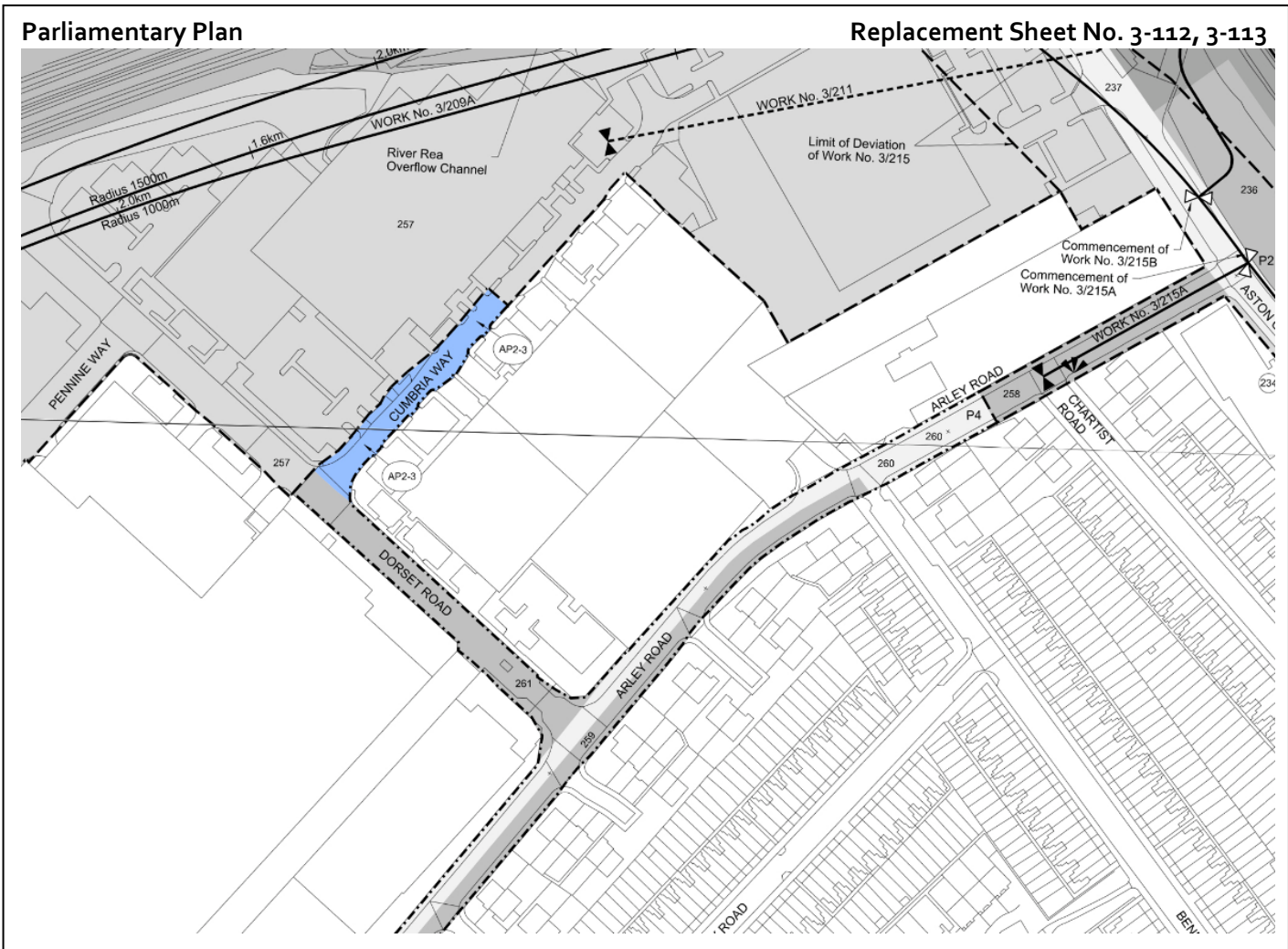
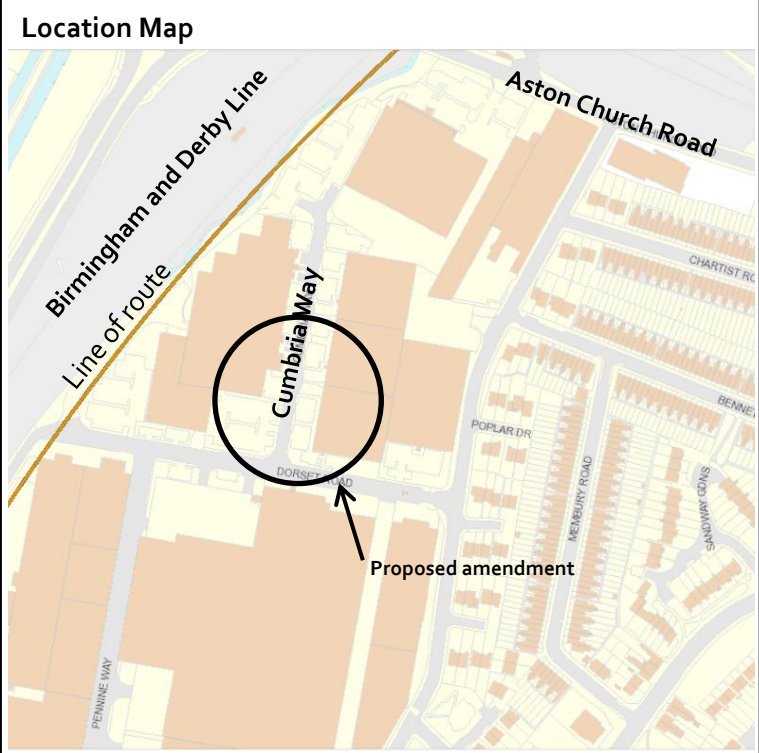
AP ES Reference No.: AP2-026-002

Location:
 Cumbria Way, City of Birmingham

Description of amendment:
 Additional access rights for maintenance and operational access on Cumbria Way.

Reason for amendment:
 Landowner/Petitioner request

No. of affected landowners:
 2 new landowners



Constituency: Birmingham, Hodge Hill

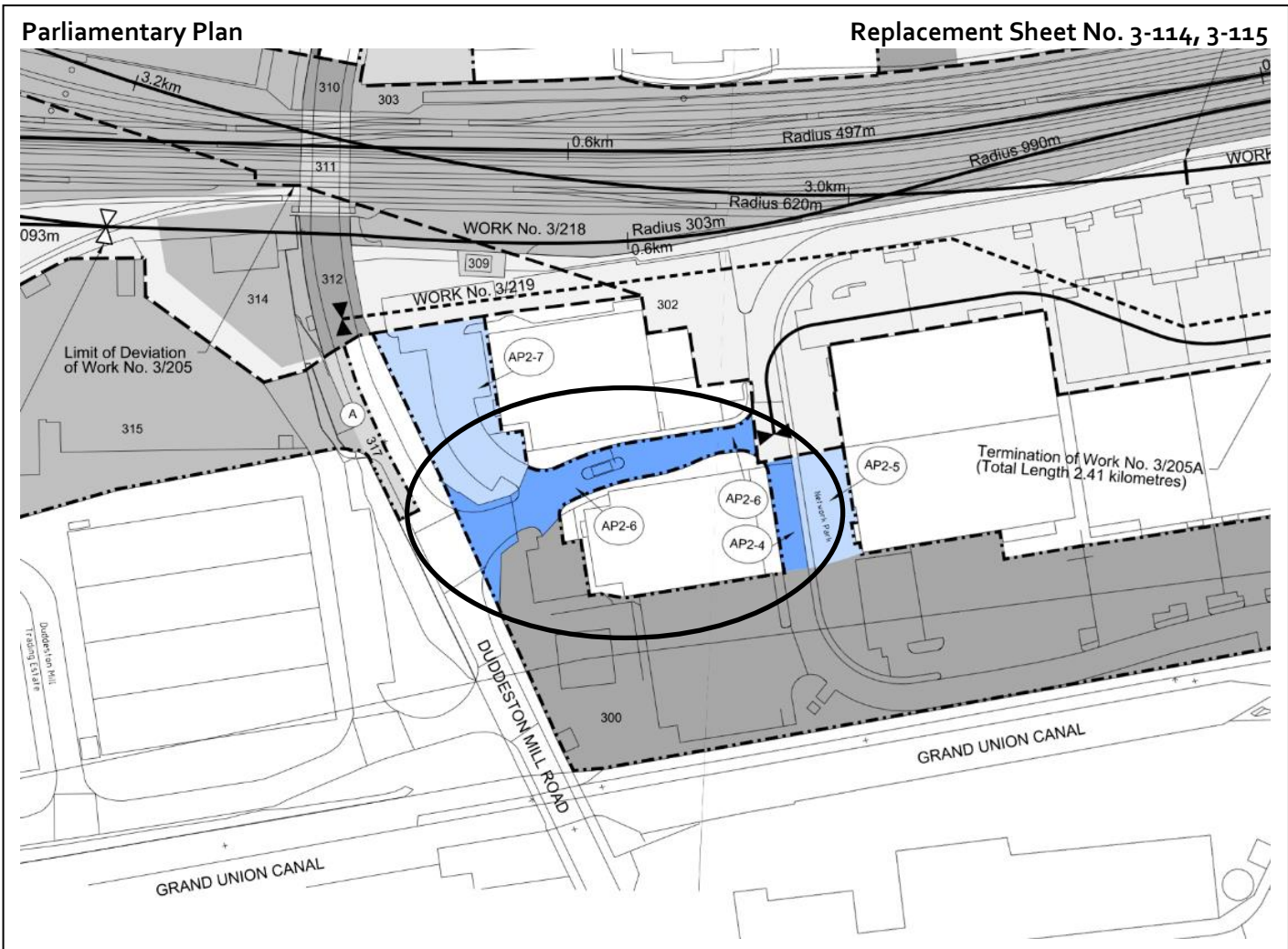
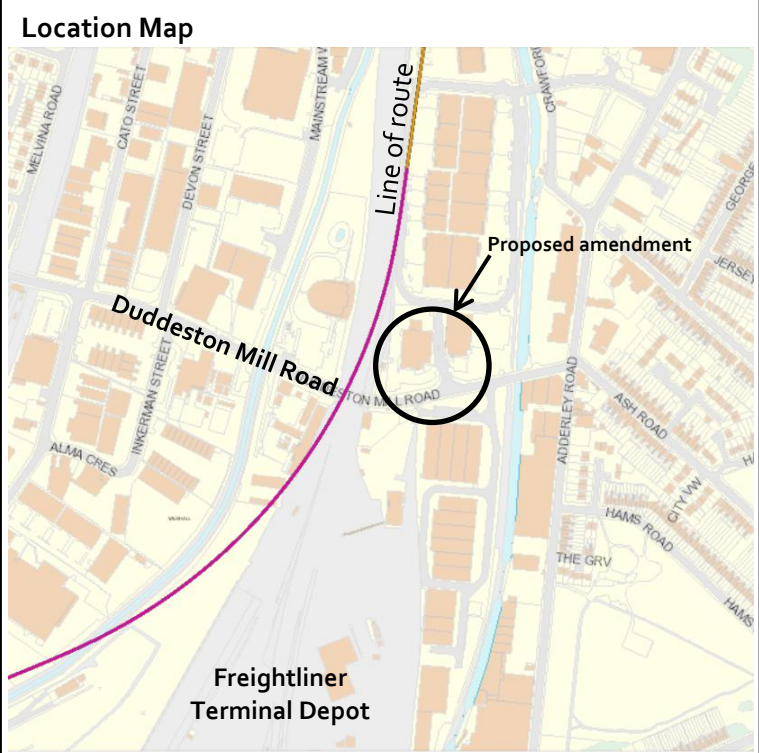
AP ES Reference No.: AP2-026-003

Location:
 Duddeston Mill Road, City of Birmingham

Description of amendment:
 Additional access rights for construction traffic routes within Network Park Industrial Estate.

Reason for amendment:
 Landowner/Petitioner request

No. of affected landowners:
 1 existing landowner



Constituency: Birmingham, Hodge Hill

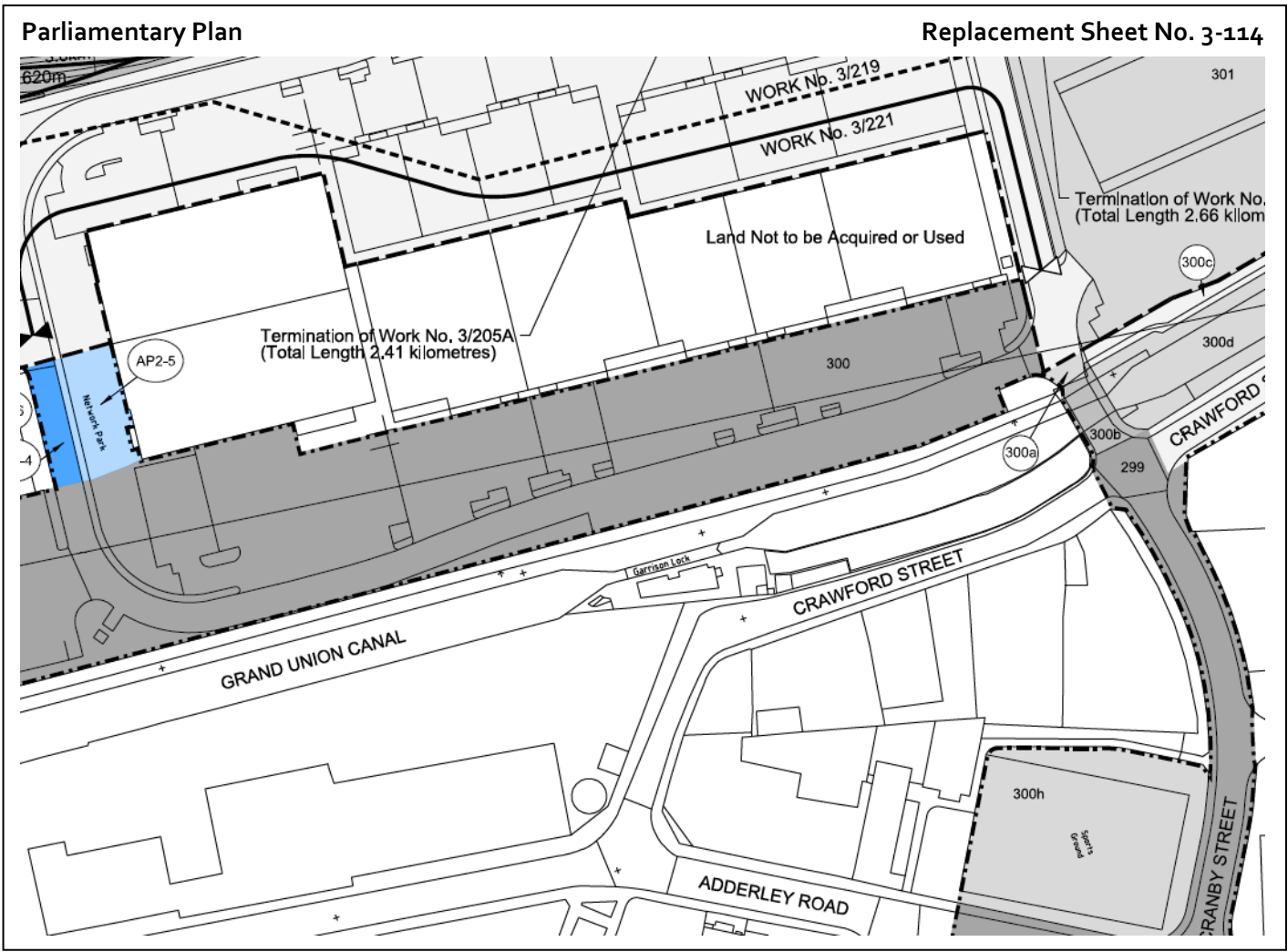
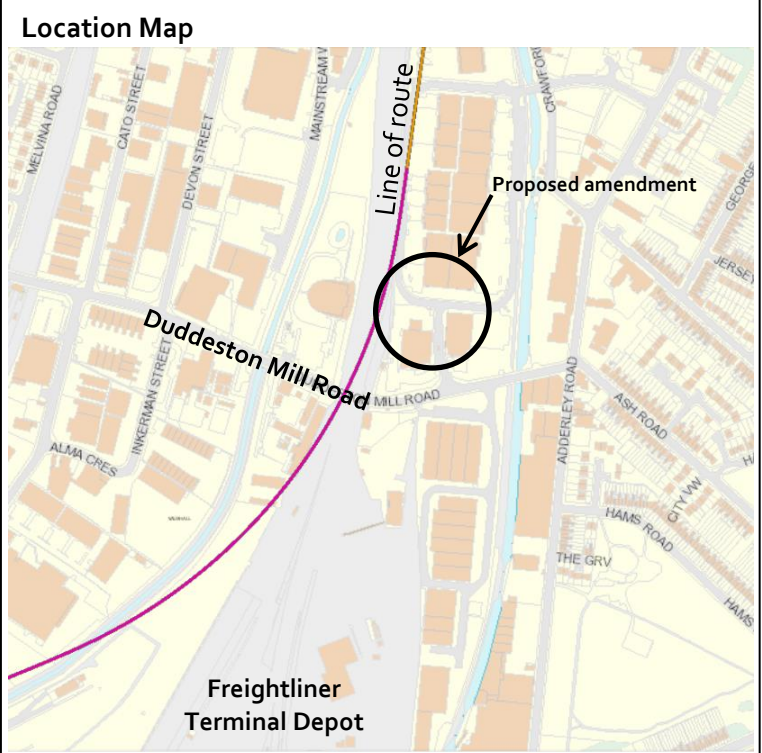
AP ES Reference No.: AP2-026-004

Location:
 Duddeston Mill Road, City of Birmingham

Description of amendment:
 Additional land for car parking at Network Park Industrial Estate.

Reason for amendment:
 Landowner/Petitioner request

No. of affected landowners:
 1 existing landowner



Constituency: Birmingham, Ladywood

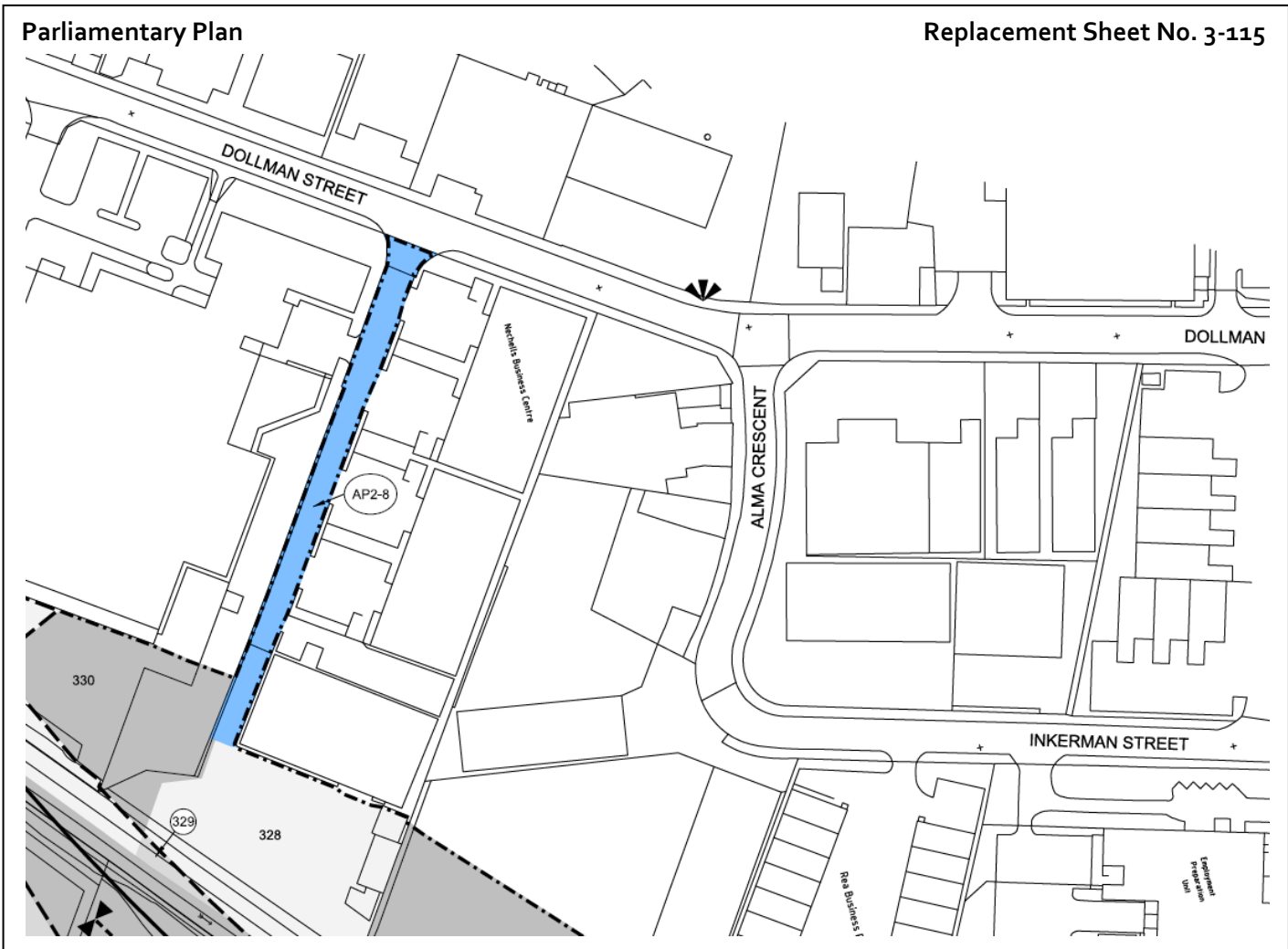
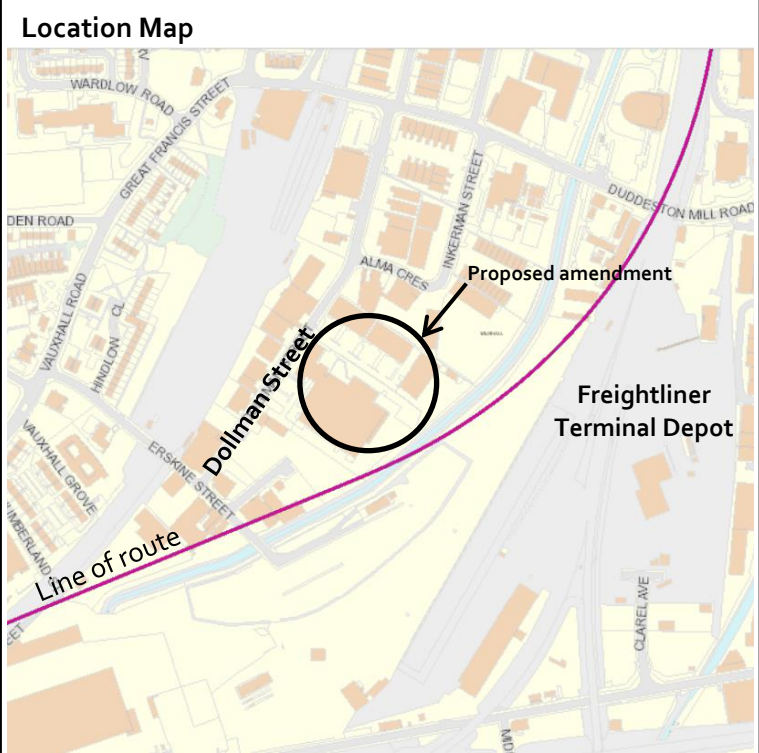
AP ES Reference No.: AP2-026-005

Location:
Dollman Street, City of Birmingham

Description of amendment:
Additional access rights for access to replacement car parking at Birmingham Museum Collections Centre.

Reason for amendment:
Landowner/Petitioner request

No. of affected landowners:
2 existing landowners



Constituency: Birmingham, Ladywood

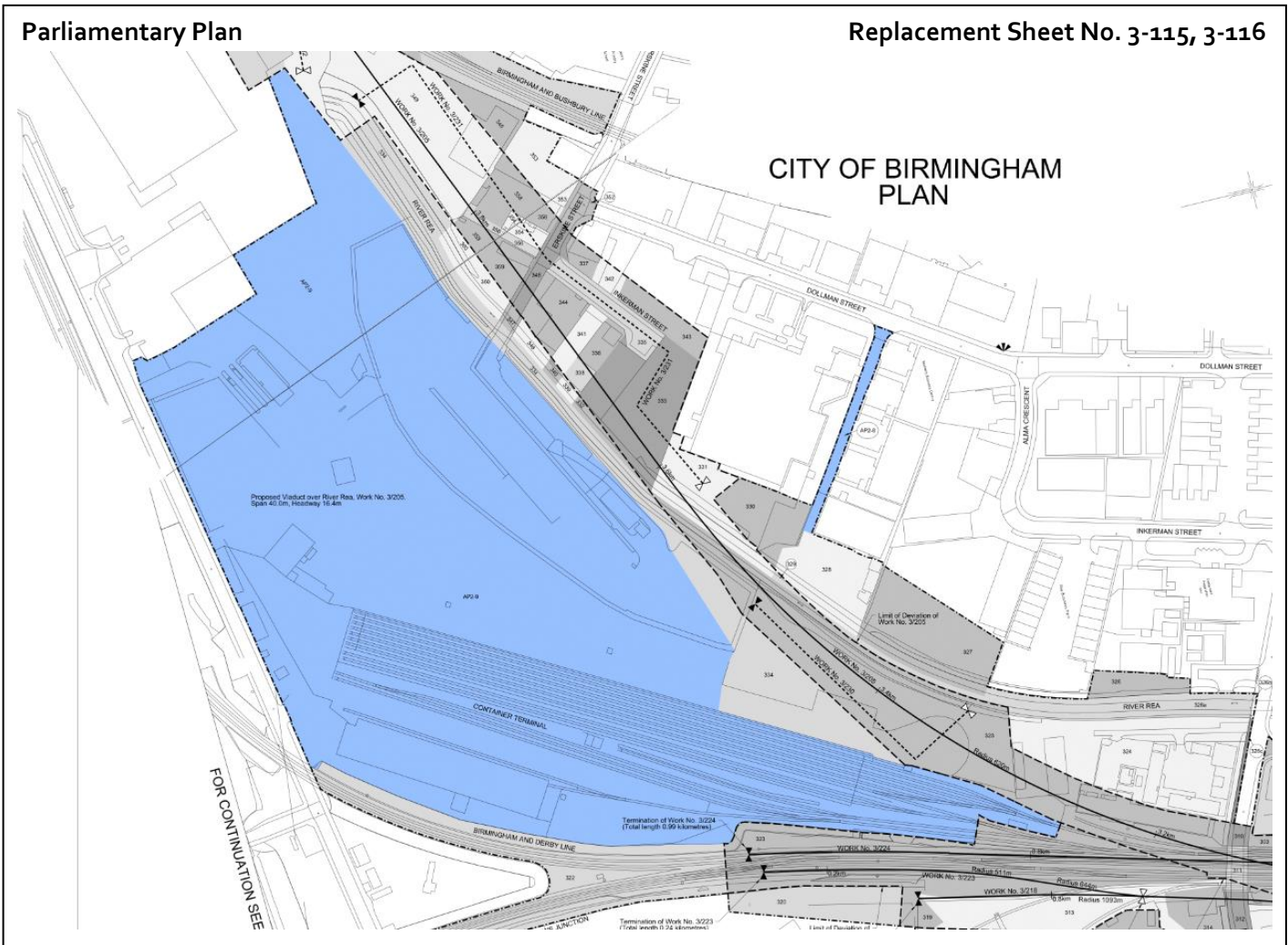
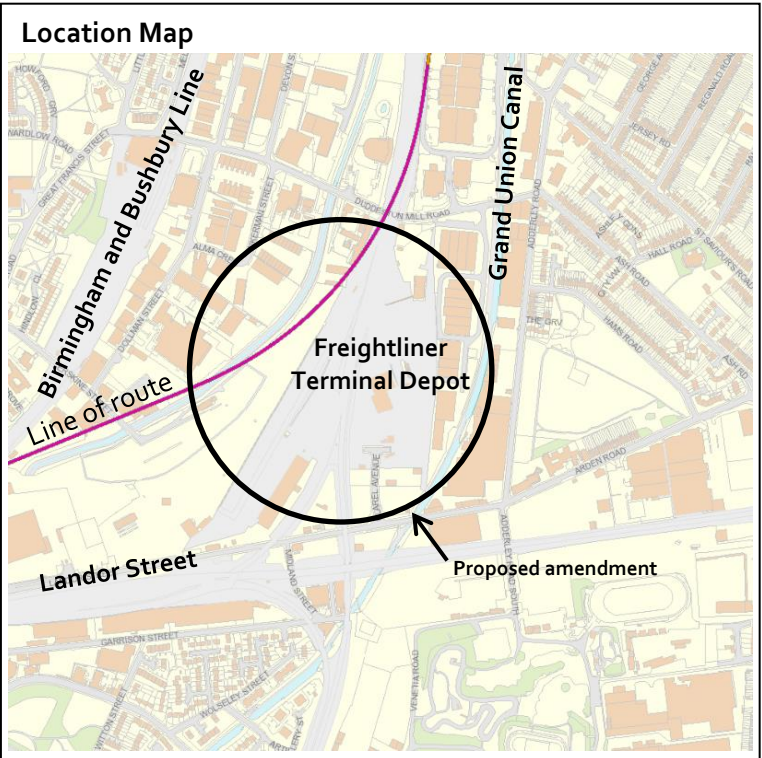
AP ES Reference No.: AP2-026-006

Location:
 Landor Street, City of Birmingham

Description of amendment:
 Additional land for the reconfiguration of Freightliner Terminal Depot and the provision of rail sidings.

Reason for amendment:
 Promoter's improvement of the design

No. of affected landowners:
 4 existing landowners
 1 new landowner



Constituency: Birmingham, Ladywood

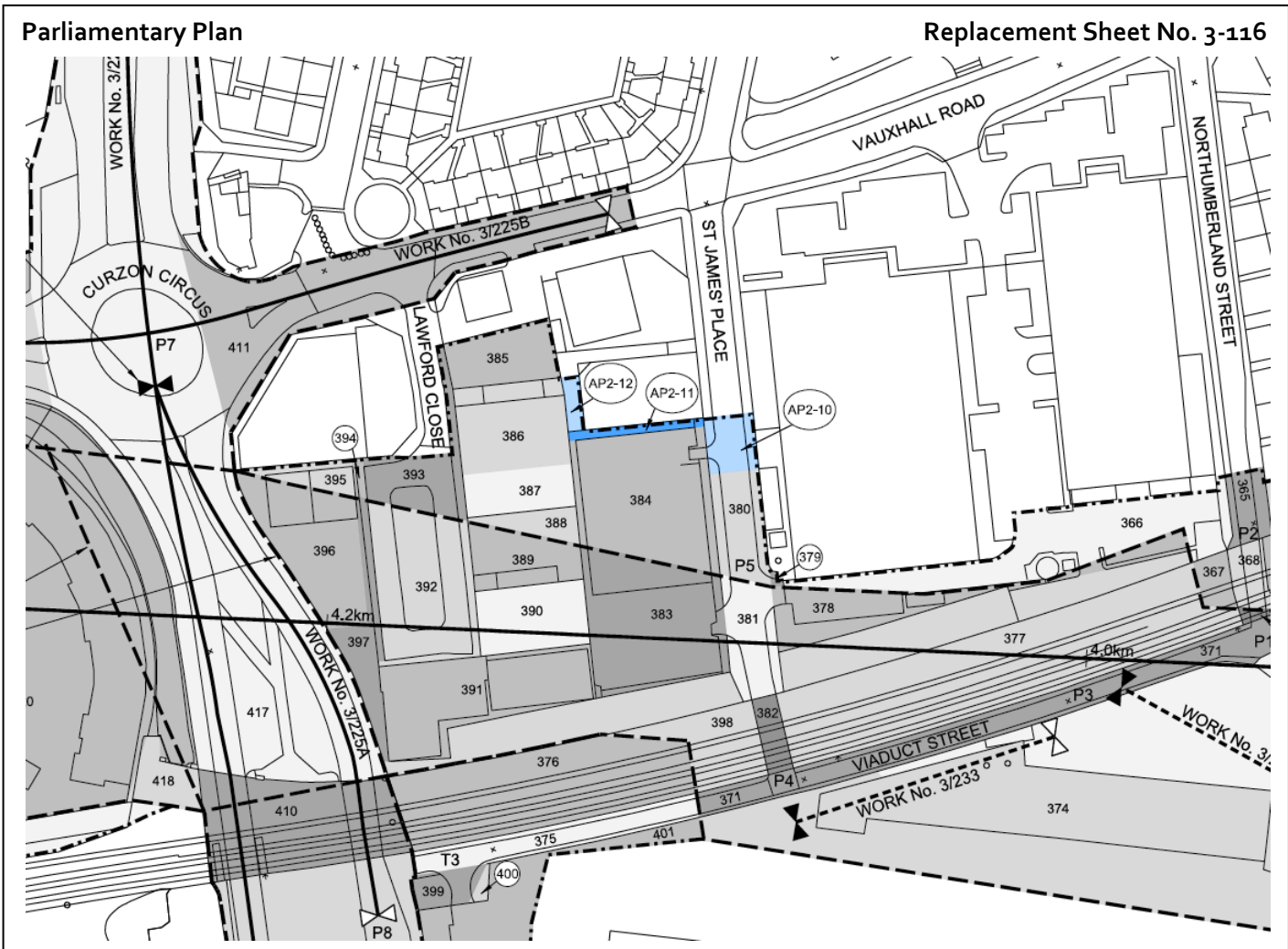
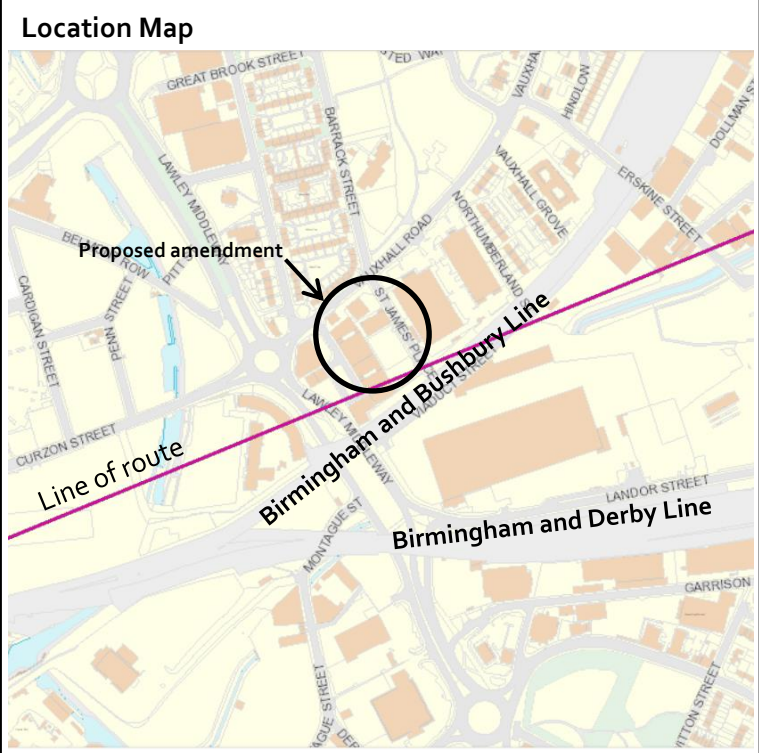
AP ES Reference No.: AP2-026-007

Location:
 St James' Place, City of Birmingham

Description of amendment:
 Additional land for replacement car parking at West Midlands Fire Service headquarters.

Reason for amendment:
 Landowner/Petitioner request

No. of affected landowners:
 2 existing landowners
 3 new landowners



Constituency: Beaconsfield, Slough

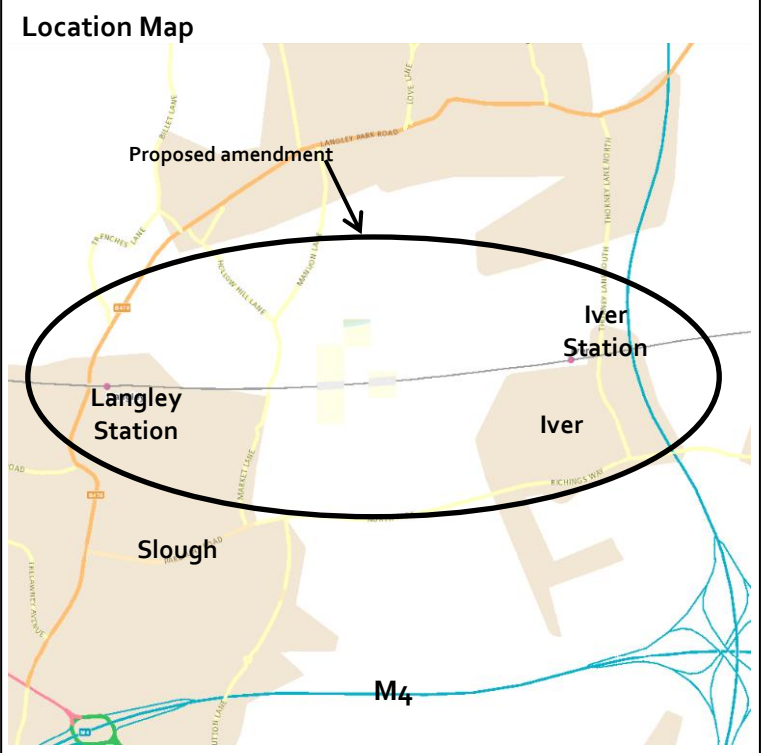
AP ES Reference No.: AP2-000-001

Location:
Langley Railway Station, Slough Borough Council, Parish of Iver

Description of amendment:
Additional land for the proposed Heathrow Express Depot at Langley.

Reason for amendment:
Change to the design of the works

No. of affected landowners:
13 new landowners



Parliamentary Plan **Additional Sheet No. 8-01, 8-02**

DUE TO THE SCALE OF THE CHANGE PLEASE REFER TO THE ABOVEMENTIONED SHEETS IN APPENDIX C

Constituency: Stafford

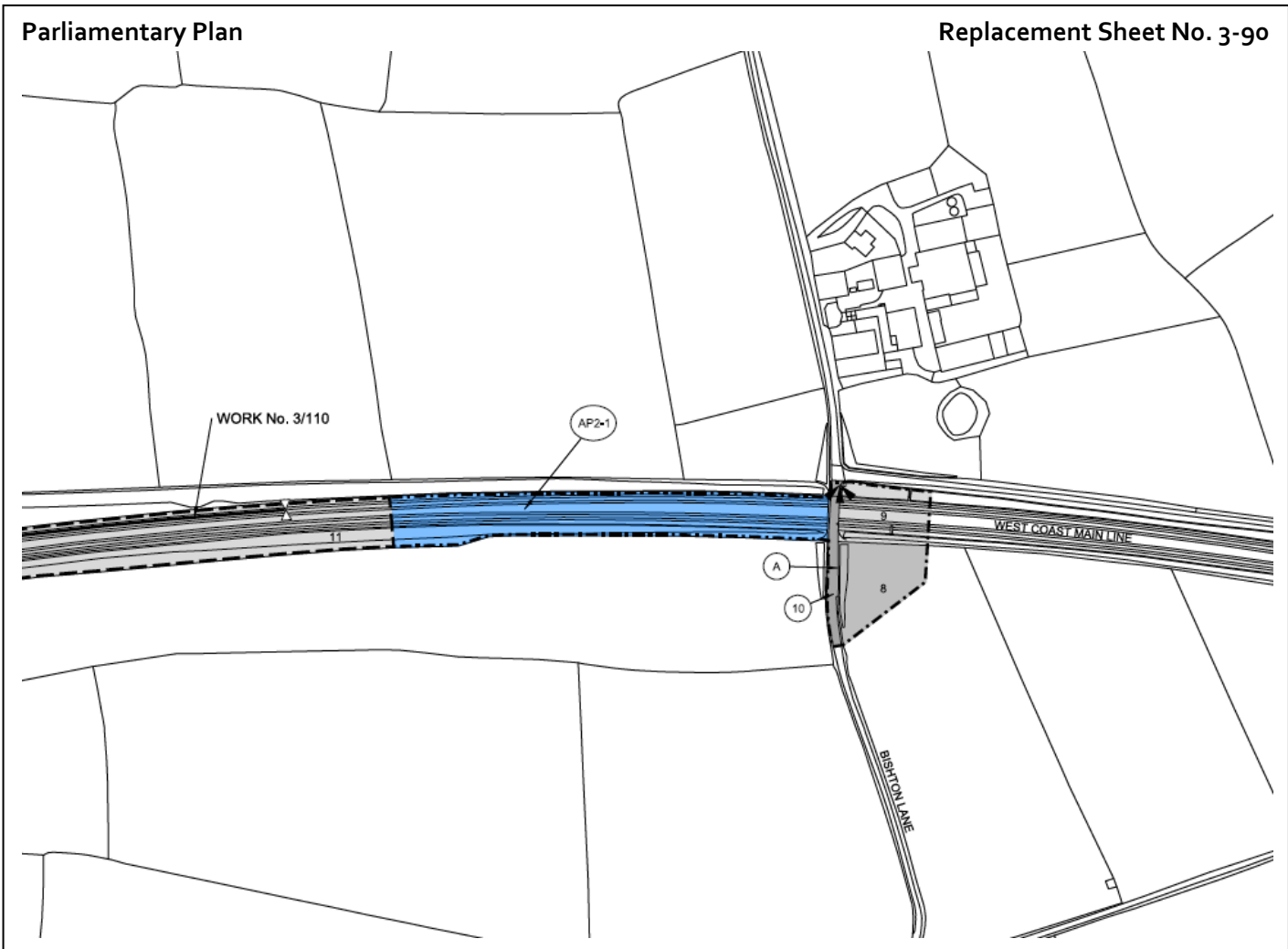
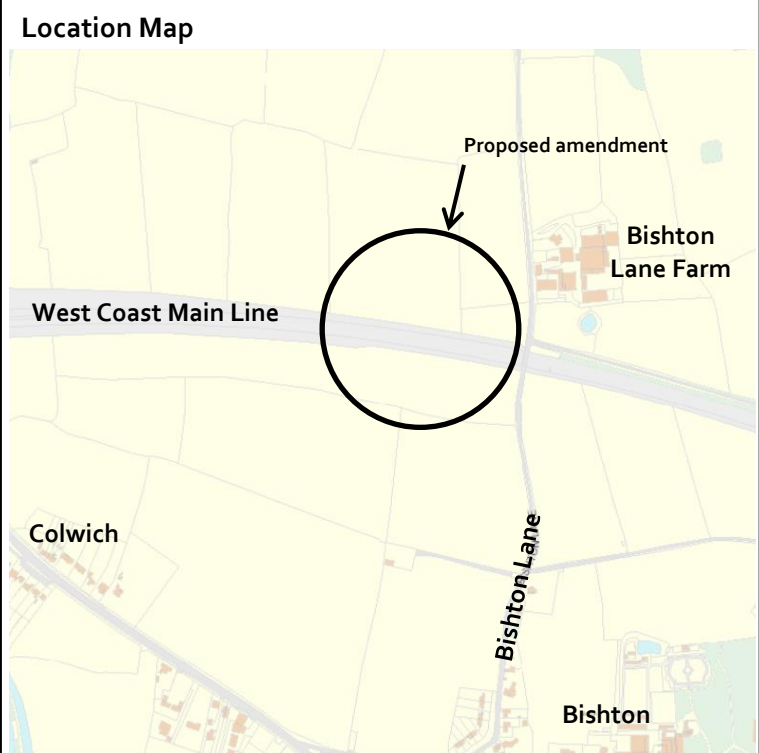
AP ES Reference No.: AP2-000-002

Location:
 Bishton Lane, Parish of Colwich

Description of amendment:
 Additional land on the West Coast Mainline for track modifications east of Colwich.

Reason for amendment:
 Promoter's improvement of the design

No. of affected landowners:
 1 existing landowner



Constituency: Stafford

AP ES Reference No.: AP2-000-003

Location:

A51 Lichfield Road, Parish of Colwich

Description of amendment:

Additional land for construction access east of Colwich.

Reason for amendment:

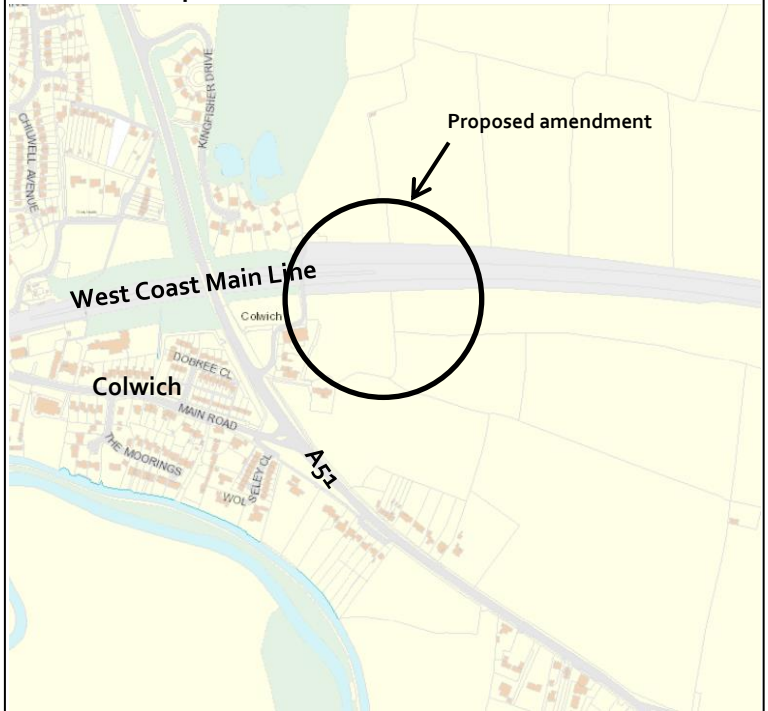
Change to the design of the works

No. of affected landowners:

3 existing landowners

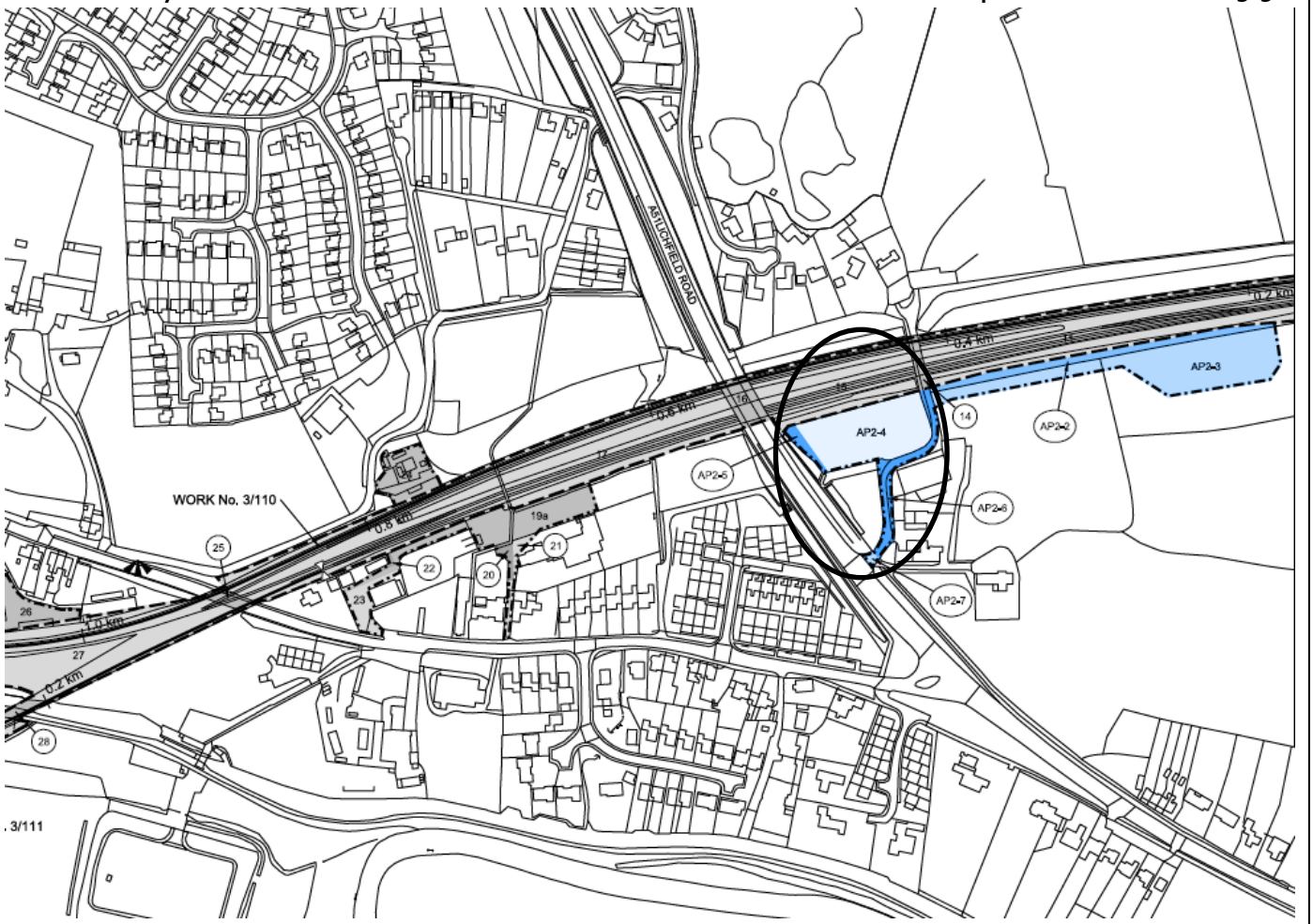
2 new landowners

Location Map



Parliamentary Plan

Replacement Sheet No. 3-91



Constituency: Stafford

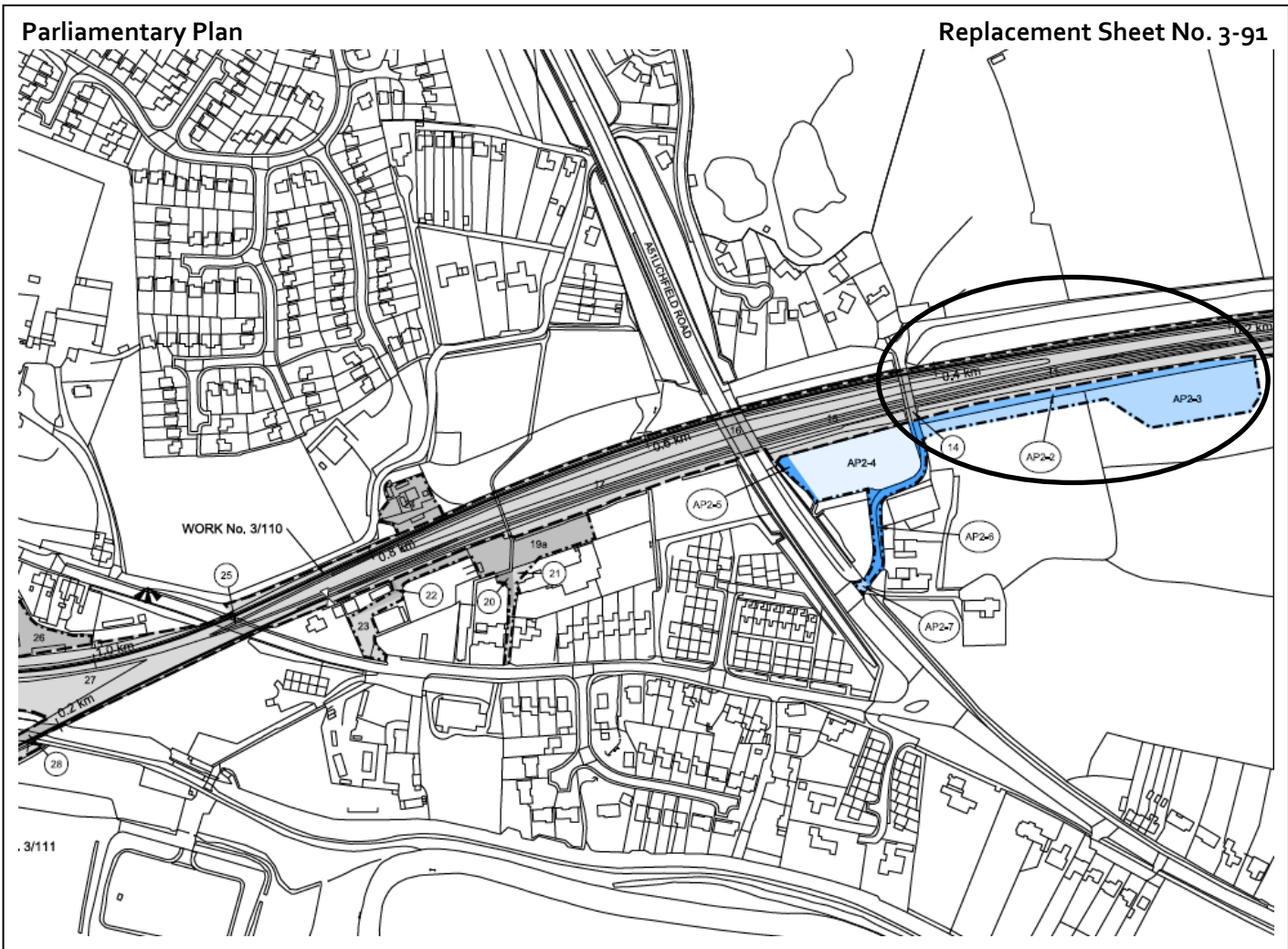
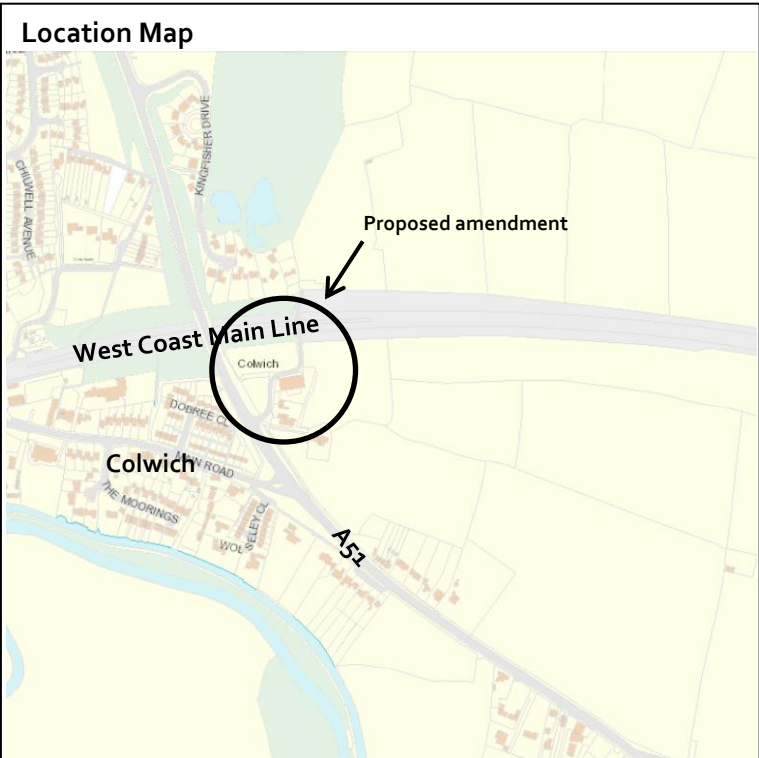
AP ES Reference No.: AP2-000-004

Location:
 A51 Lichfield Road, Parish of Colwich

Description of amendment:
 Additional land for temporary construction access east of Colwich.

Reason for amendment:
 Change to the design of the works

No. of affected landowners:
 5 existing landowners



Appendices

Appendix A – AP2-021-001

Appendix B – AP2-022-001

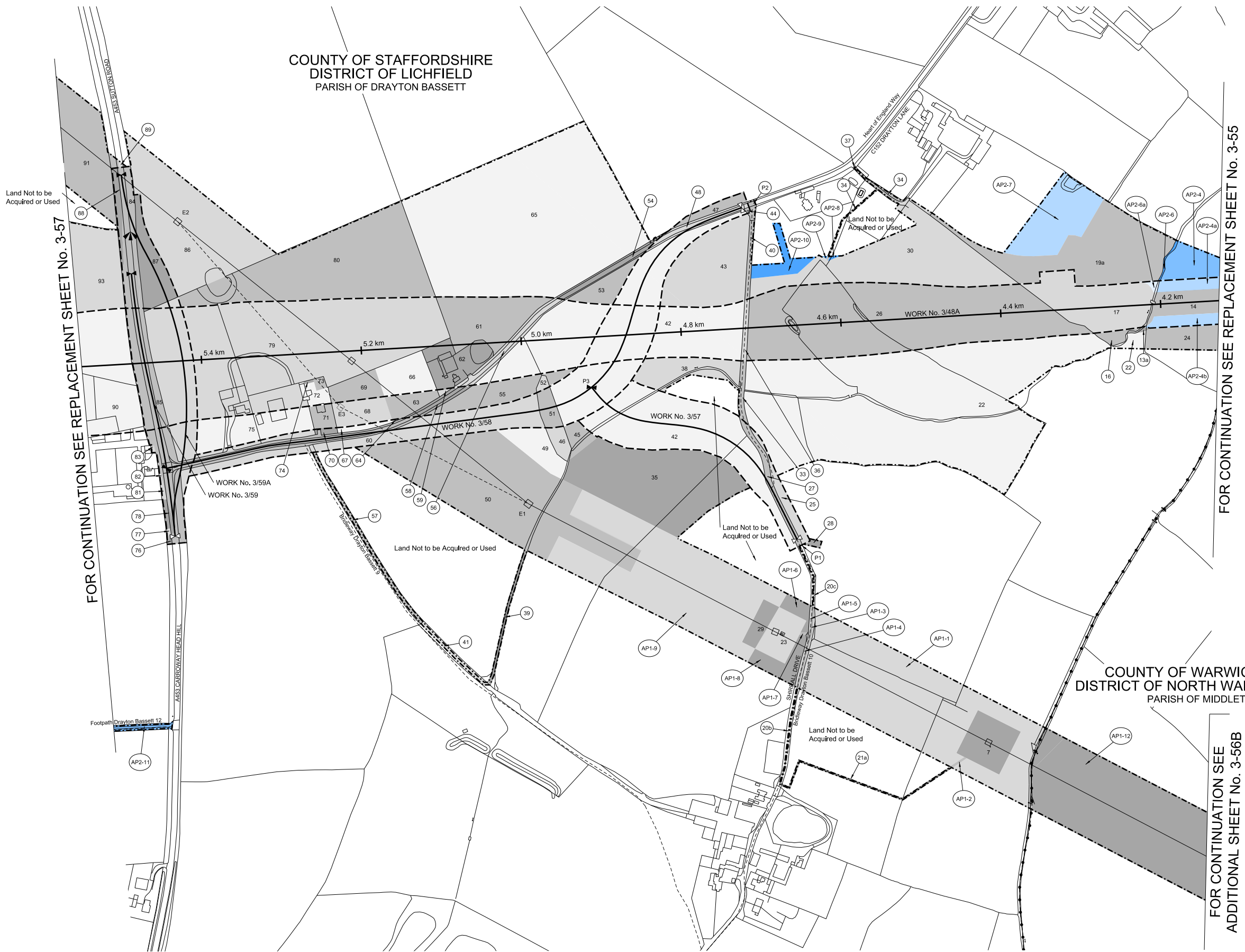
Appendix C – AP2-000-001

Appendix A

PLAN

COUNTY OF STAFFORDSHIRE
DISTRICT OF LICHFIELD
PARISH OF DRAYTON BASSETT

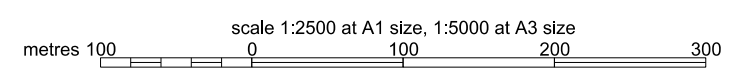
COUNTY OF WARWICKSHIRE
DISTRICT OF NORTH WARWICKSHIRE
PARISH OF MIDDLETON



FOR CONTINUATION SEE REPLACEMENT SHEET No. 3-57

FOR CONTINUATION SEE REPLACEMENT SHEET No. 3-55

FOR CONTINUATION SEE
ADDITIONAL SHEET No. 3-56B



REPLACEMENT SHEET No. 3-56

IN PARLIAMENT - SESSION 2015-16

HIGH SPEED RAIL
(LONDON - WEST MIDLANDS)
ADDITIONAL PROVISION
(JULY 2015)

Work No. 3/48A (Railway)
Works Nos. 3/57, 3/58, 3/59 (Roads)
Work No. 3/59A (Temporary Road)

For Section of Work No. 3/48A see Replacement Sheet No. 6-28
For Section of Work No. 3/57 see Sheet No. 6-89
For Section of Work No. 3/58 see Sheet No. 6-89
For Section of Work No. 3/59 see Sheet No. 6-89
For Section of Work No. 3/59A see Sheet No. 6-89

The area enclosed by any limit of deviation or by any limit of land to be acquired or used is the area extending to the outer edge of the line marking those limits

This map is based upon Ordnance Survey material with the permission of Ordnance Survey on behalf of the Controller of Her Majesty's Stationery Office Crown Copyright. Unauthorised reproduction infringes Crown Copyright and may lead to prosecution or civil proceedings (Ordnance Survey Licence 100049190)

JULY 2015 AMENDMENTS TO THIS SHEET ARE AS FOLLOWS :-

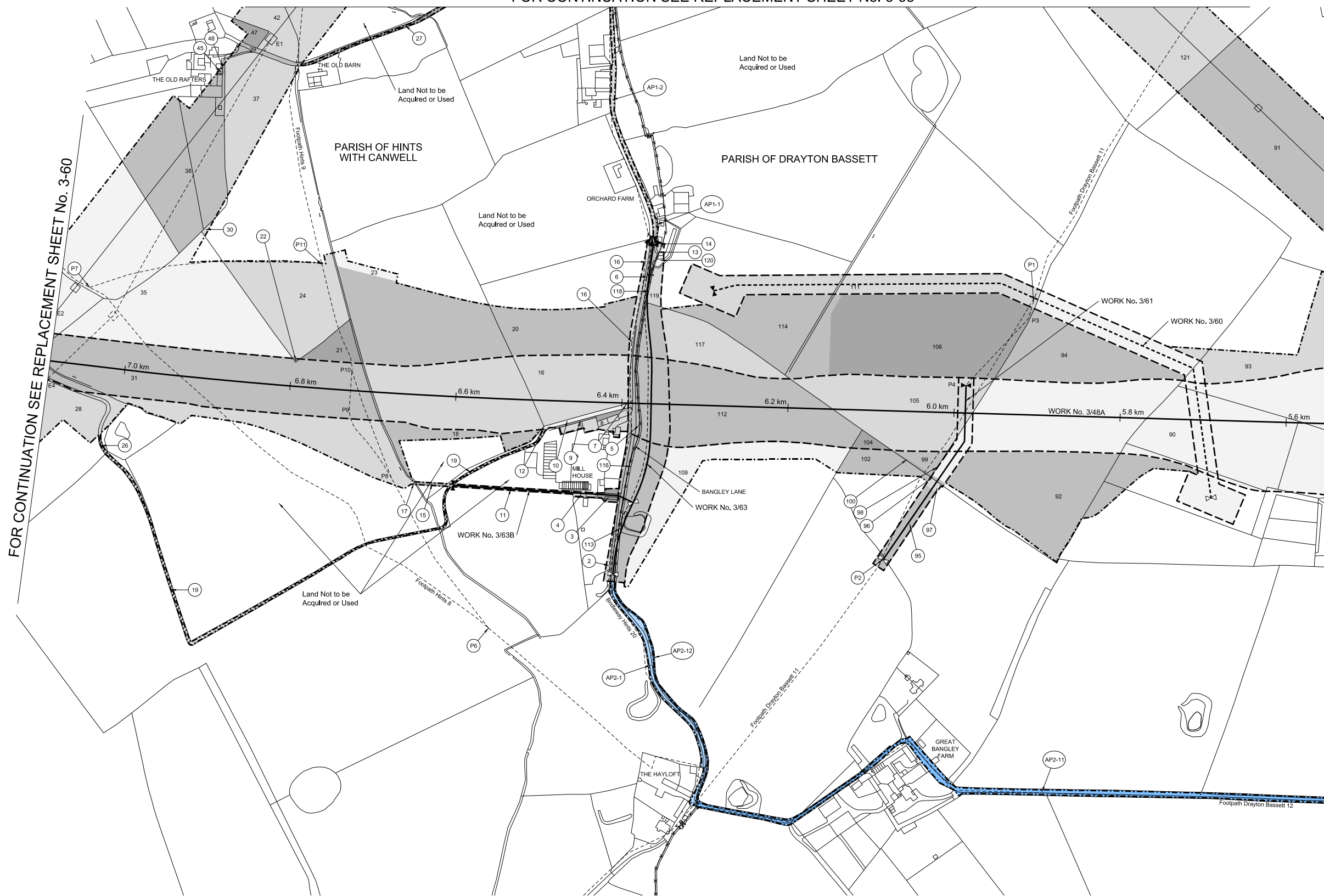
Plots AP2-4, AP2-4a, AP2-4b, AP2-6, AP2-6a, AP2-7, AP2-8, AP2-9, AP2-10, AP2-11, 13a and 19a added in Parish of Drayton Bassett
Plots 13, 15 and 19 removed in Parish of Drayton Bassett
Work No. 3/48A added
Work No. 3/48 removed

SEPTEMBER 2014 AMENDMENTS TO THIS SHEET ARE AS FOLLOWS :-

Plot AP1-12 added in Parish of Middleton
Plots AP1-1, AP1-2, AP1-3, AP1-4, AP1-5, AP1-6, AP1-7, AP1-8, AP1-9, 20b, 20c and 21a added in Parish of Drayton Bassett
Plots 20, 20a and 21 removed in Parish of Drayton Bassett

COUNTY OF STAFFORDSHIRE DISTRICT OF LICHFIELD PLAN

FOR CONTINUATION SEE REPLACEMENT SHEET No. 3-58



REPLACEMENT SHEET No. 3-57

IN PARLIAMENT - SESSION 2015-16

HIGH SPEED RAIL
(LONDON - WEST MIDLANDS)

ADDITIONAL PROVISION
(JULY 2015)

Work No. 3/48A (Railway)
Work No. 3/63 (Road)
Work No. 3/63B (Access Road)
Work No. 3/61 (Footbridge)
Work No. 3/60 (Gas Main Diversion)

For Section of Work No. 3/48A see Replacement Sheet No. 6-29
For Section of Work No. 3/60 see Sheet No. 6-90
For Section of Work No. 3/61 see Sheet No. 6-90
For Section of Work No. 3/63 see Sheet No. 6-90
For Section of Work No. 3/63B see Replacement Sheet No. 6-91

The area enclosed by any limit of deviation or by any limit of land to be acquired or used is the area extending to the outer edge of the line marking those limits

This map is based upon Ordnance Survey material with the permission of Ordnance Survey on behalf of the controller of Her Majesty's Stationery Office Crown Copyright. Unauthorised reproduction infringes Crown Copyright and may lead to prosecution or civil proceedings (Ordnance Survey Licence 100049190)

JULY 2015 AMENDMENTS TO THIS SHEET ARE AS FOLLOWS :-

Plots AP2-11 and AP2-12 added in Parish of Drayton Bassett
Plot AP2-1 added in Parish of Hints with Canwell
Plots 101 and 107 removed in Parish of Drayton Bassett
Work No. 3/48A added
Work No. 3/48 removed

SEPTEMBER 2014 AMENDMENTS TO THIS SHEET ARE AS FOLLOWS :-

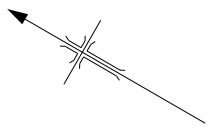
Plots AP1-1 and AP1-2 added

scale 1:2500 at A1 size, 1:5000 at A3 size

metres 100 0 100 200 300

Drawing No. C223-CSI-HY-DGA-030-223900-AP02 RevP00.6

COUNTY OF STAFFORDSHIRE DISTRICT OF LICHFIELD PARISH OF HINTS WITH CANWELL PLAN



REPLACEMENT SHEET No. 3-60

IN PARLIAMENT - SESSION 2015-16

HIGH SPEED RAIL
(LONDON - WEST MIDLANDS)
ADDITIONAL PROVISION
(JULY 2015)

Work No. 3/48A (Railway)
Work No. 3/68A (Road)
Work No. 3/67 (Gas Main Diversion)

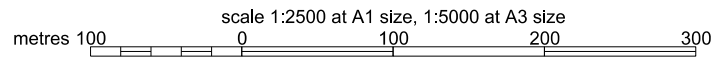
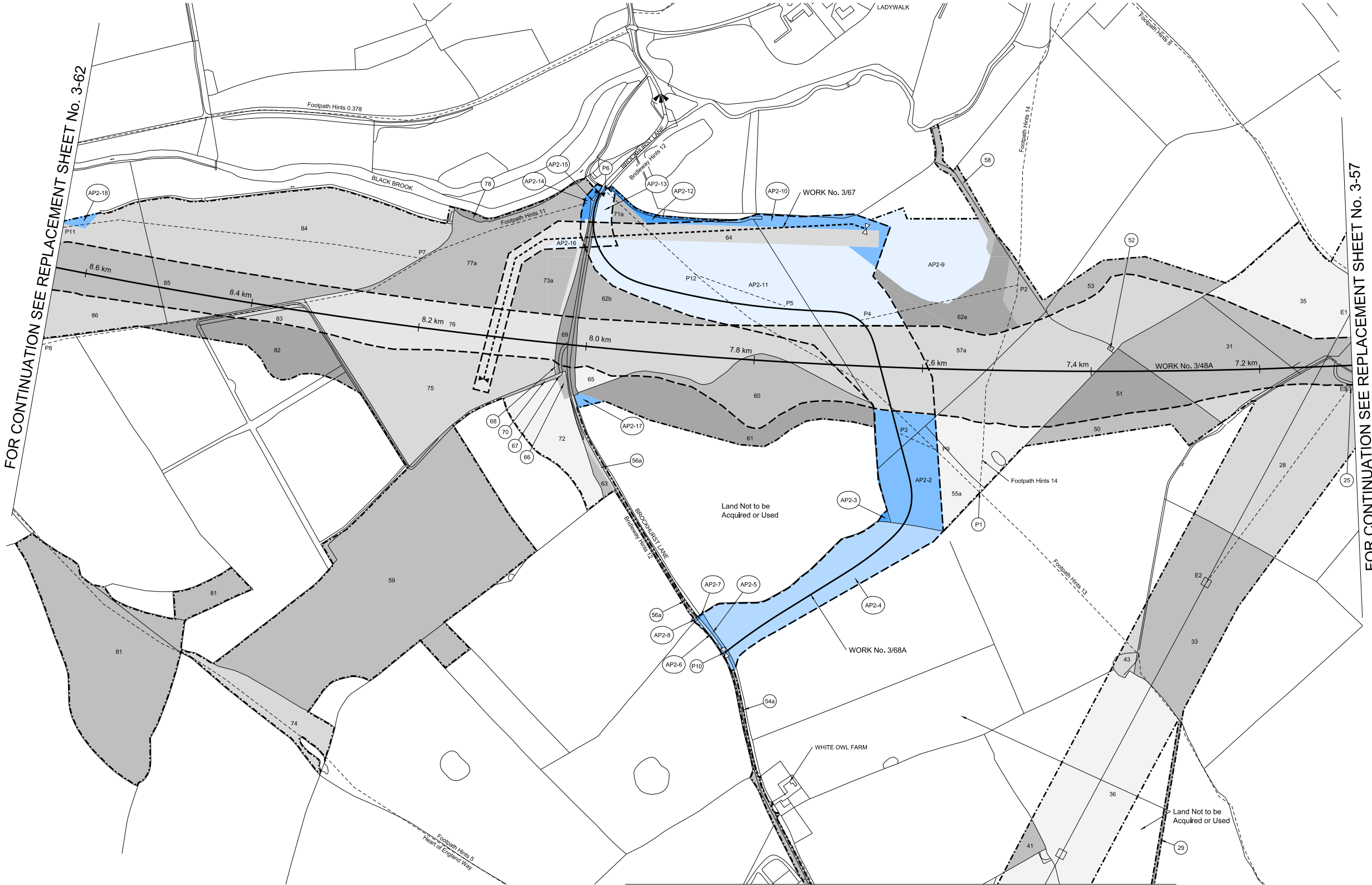
For Section of Work No. 3/48A see Replacement Sheet No. 6-29
For Section of Work No. 3/67 see Replacement Sheet No. 6-91
For Section of Work No. 3/68A see Replacement Sheet No. 6-91

The area enclosed by any limit of deviation or by any limit of land to be acquired or used is the area extending to the outer edge of the line marking those limits.

This map is based upon Ordnance Survey material with the permission of Ordnance Survey on behalf of the Controller of Her Majesty's Stationery Office Crown Copyright. Unauthorised reproduction infringes Crown Copyright and may lead to prosecution or civil proceedings (Ordnance Survey Licence 100049190).

AMENDMENTS TO THIS SHEET
ARE AS FOLLOWS :-

Plots AP2-2, AP2-3, AP2-4, AP2-5, AP2-6, AP2-7, AP2-8, AP2-9, AP2-10, AP2-11, AP2-12, AP2-13, AP2-14, AP2-15, AP2-16, AP2-17, AP2-18, 54a, 55a, 56a, 57a, 62a, 62b, 71a, 73a and 77a added in Parish of Hints with Canwell
Plots 54, 55, 56, 57, 62, 71, 73 and 77 removed in Parish of Hints with Canwell
Works Nos. 3/48A and 3/68A added
Works Nos. 3/48 and 3/68 removed
Work No. 3/67 realigned
Points P9, P10, P11 and P12 added
Points P2, P3, P4, P5, P7 and P8 relocated



COUNTY OF STAFFORDSHIRE DISTRICT OF LICHFIELD PLAN

REPLACEMENT SHEET No. 3-61

IN PARLIAMENT - SESSION 2015-16
HIGH SPEED RAIL
(LONDON - WEST MIDLANDS)
ADDITIONAL PROVISION
(JULY 2015)
Additional Land

The area enclosed by any limit of deviation or by any limit of land to be acquired or used is the area extending to the outer edges of the line marking those limits

This map is based upon Ordnance Survey material with the permission of Ordnance Survey on behalf of the Controller of Her Majesty's Stationery Office Crown Copyright. Unauthorised reproduction infringes Crown Copyright and may lead to prosecution or civil proceedings (Ordnance Survey Licence 100049190)

JULY 2015 AMENDMENTS TO THIS SHEET ARE AS FOLLOWS :-

Plot 54a added in Parish of Hints with Canwell
Plot 54 removed in Parish of Hints with Canwell

SEPTEMBER 2014 AMENDMENTS TO THIS SHEET ARE AS FOLLOWS :-

Plots AP1-1, AP1-2, AP1-3, AP1-5 and 3a added
Plot 3 removed

FOR CONTINUATION SEE REPLACEMENT SHEET No. 3-60



FOR CONTINUATION SEE ADDITIONAL SHEET No. 3-61A

scale 1:2500 at A1 size, 1:5000 at A3 size
metres 100 0 100 200 300

Drawing No. C223-CSI-HY-DGA-030-224101-AP02 RevP00.3

COUNTY OF STAFFORDSHIRE DISTRICT OF LICHFIELD PLAN

REPLACEMENT SHEET No. 3-62

IN PARLIAMENT - SESSION 2015-16

HIGH SPEED RAIL
(LONDON - WEST MIDLANDS)
ADDITIONAL PROVISION
(JULY 2015)

Work No. 3/48A (Railway)
Works Nos. 3/71, 3/72, 3/74 (Roads)
Work No. 3/71A (Temporary Road)
Work No. 3/70 (Temporary Bridge)
Work No. 3/72A (Footbridge)

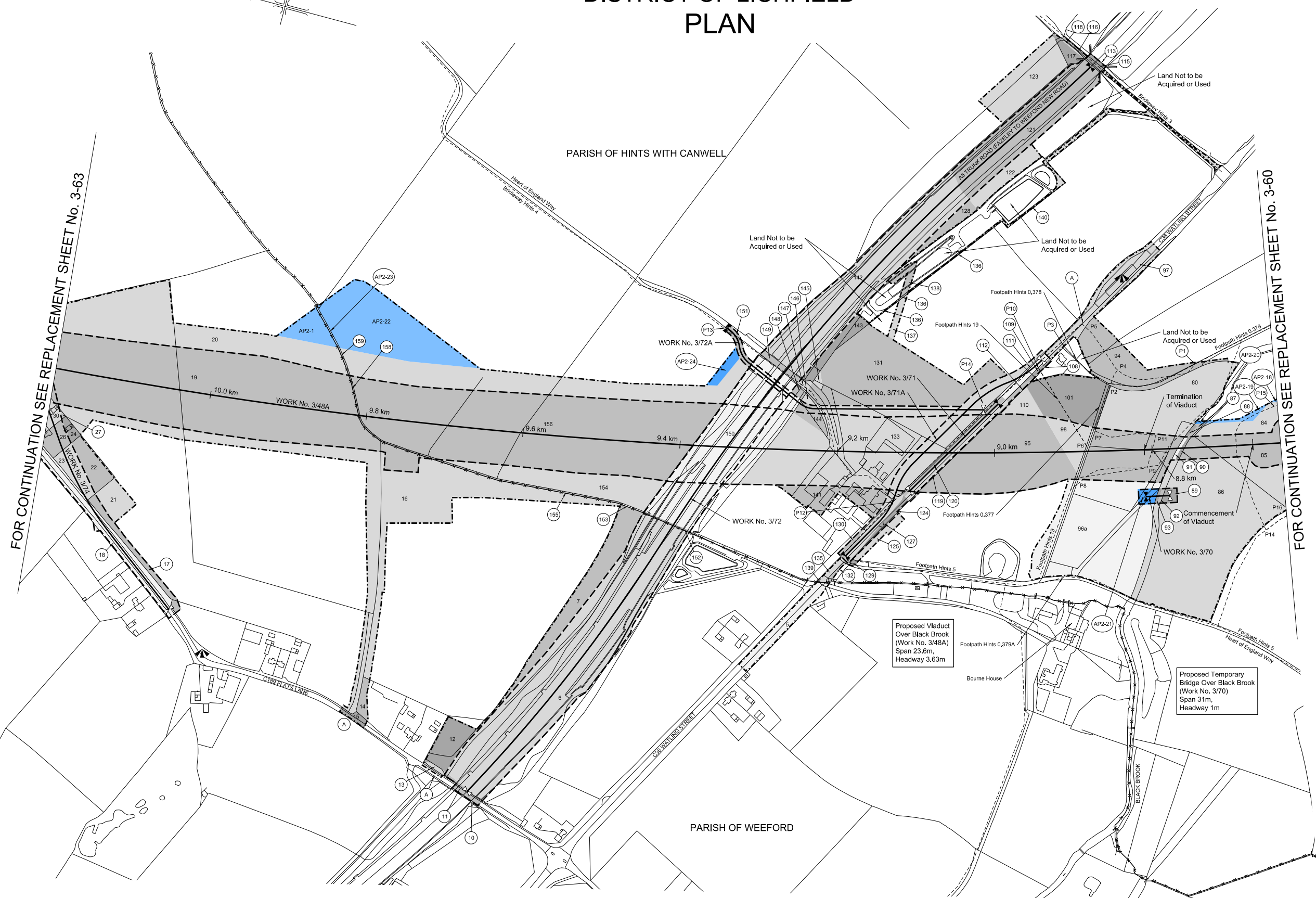
For Section of Work No. 3/48A see Replacement Sheet No. 6-30
For Section of Work No. 3/70 see Sheet No. 6-92
For Section of Work No. 3/71 see Sheet No. 6-92
For Section of Work No. 3/71A see Sheet No. 6-92
For Section of Work No. 3/72 see Sheet No. 6-92
For Section of Work No. 3/72A see Sheet No. 6-93
For Section of Work No. 3/74 see Sheet No. 6-93

The area enclosed by any limit of deviation or by any limit of land to be acquired or used is the area extending to the outer edge of the line marking those limits

This map is based upon Ordnance Survey material with the permission of Ordnance Survey on behalf of the Controller of Her Majesty's Stationery Office Crown Copyright. Unauthorised reproduction infringes Crown Copyright and may lead to prosecution or civil proceedings (Ordnance Survey Licence 100049190)

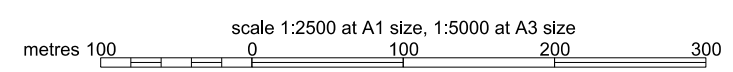
AMENDMENTS TO THIS SHEET
ARE AS FOLLOWS :-

Plots AP2-18, AP2-19, AP2-20, AP2-21, AP2-22, AP2-23, AP2-24 and 96a added in Parish of Hints with Canwell
Plot AP2-1 added in Parish of Weeford
Plot 96 removed in Parish of Hints with Canwell
Work No. 3/48A added
Points P14, P15 and P16 added



FOR CONTINUATION SEE REPLACEMENT SHEET No. 3-63

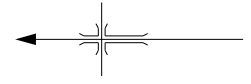
FOR CONTINUATION SEE REPLACEMENT SHEET No. 3-60



Drawing No. C223-CSI-HY-DGA-030-224300-AP02 RevP00.5

Appendix B

COUNTY OF STAFFORDSHIRE DISTRICT OF LICHFIELD PLAN



REPLACEMENT SHEET No. 3-65

IN PARLIAMENT - SESSION 2015-16

HIGH SPEED RAIL
(LONDON - WEST MIDLANDS)

ADDITIONAL PROVISION
(JULY 2015)

Work No. 3/48A (Railway)
Works Nos. 3/84, 3/85, 3/86B (Roads)
Works Nos. 3/84A, 3/87C (Temporary Roads)
Works Nos. 3/83, 3/85A, 3/86A, 3/86E (Access Roads)

Work No. 3/86C (Watercourse)
Work No. 3/86D (Temporary Bridge)

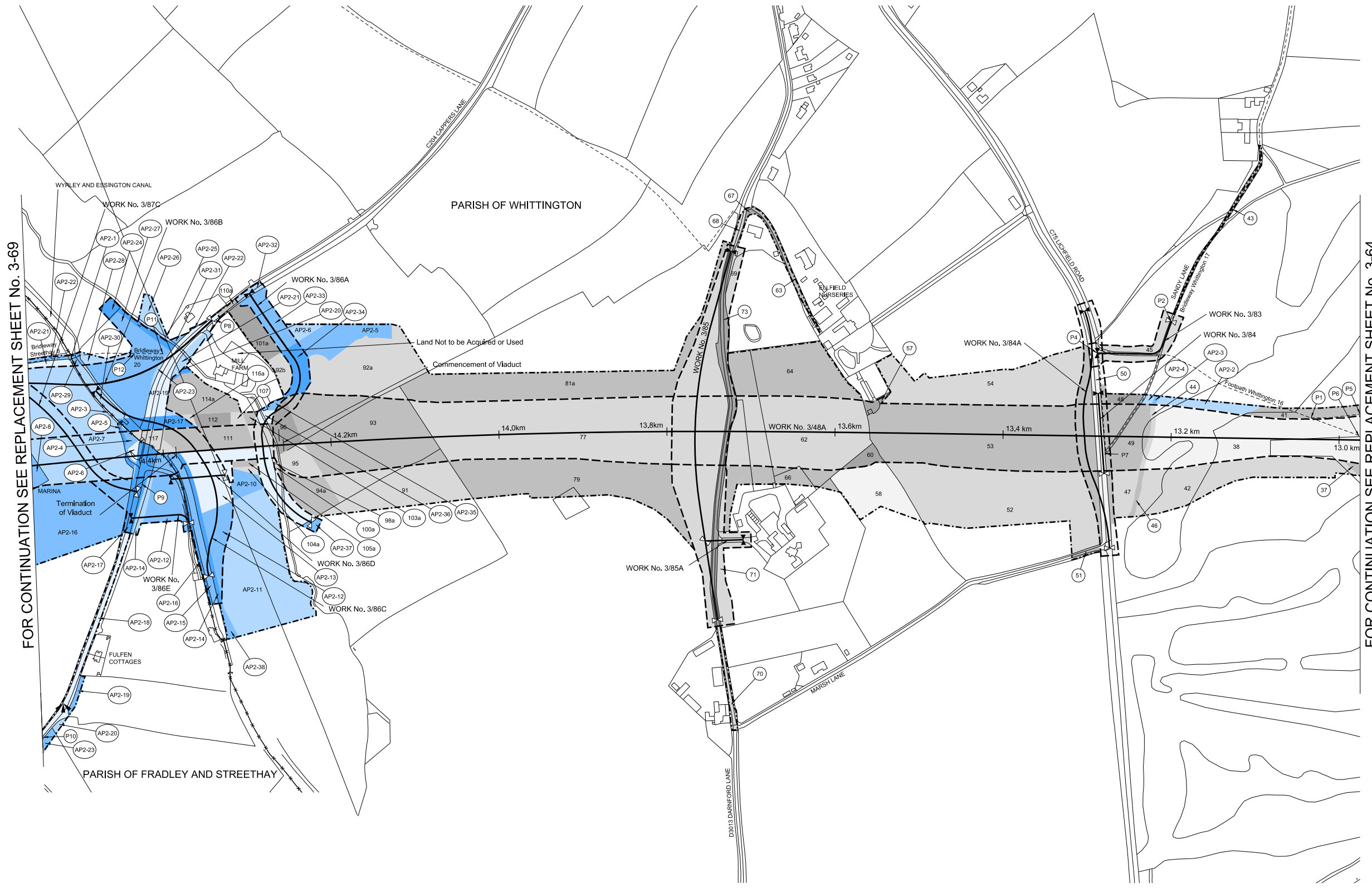
- For Section of Work No. 3/48A see Replacement Sheet No. 6-31
- For Section of Work No. 3/83 see Replacement Sheet No. 6-95
- For Section of Work No. 3/84 see Replacement Sheet No. 6-95
- For Section of Work No. 3/85 see Replacement Sheet No. 6-95
- For Section of Work No. 3/85A see Replacement Sheet No. 6-96
- For Section of Work No. 3/86A see Replacement Sheet No. 6-94
- For Section of Work No. 3/86B see Replacement Sheet No. 6-95
- For Section of Work No. 3/86C see Replacement Sheet No. 6-96
- For Section of Work No. 3/86D see Replacement Sheet No. 6-96
- For Section of Work No. 3/86E see Replacement Sheet No. 6-96
- For Section of Work No. 3/87C see Replacement Sheet No. 6-96

The area enclosed by any limit of deviation or by any limit of land to be acquired or used is the area extending to the outer edge of the line marking those limits

This map is based upon Ordnance Survey material with the permission of Ordnance Survey on behalf of the Controller of Her Majesty's Stationery Office copyright. Unauthorised reproduction infringes Crown Copyright and may lead to prosecution or civil proceedings (Ordnance Survey Licence 100049150)

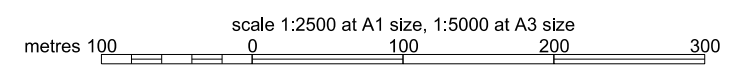
AMENDMENTS TO THIS SHEET ARE AS FOLLOWS :-

Plots AP2-2, AP2-3, AP2-4, AP2-5, AP2-6, AP2-10, AP2-11, AP2-12, AP2-13, AP2-14, AP2-15, AP2-16, AP2-17, AP2-19, AP2-20, AP2-21, AP2-22, AP2-23, AP2-24, AP2-25, AP2-26, AP2-27, AP2-28, AP2-29, AP2-30, AP2-31, AP2-32, AP2-33, AP2-34, AP2-35, AP2-36, AP2-37, AP2-38, 81a, 92a, 92b, 94a, 98a, 100a, 101a, 103a, 104a, 105a, 110a, 114a and 116a added in Parish of Whittington
Plots AP2-1, AP2-3, AP2-4, AP2-5, AP2-6, AP2-7, AP2-8, AP2-12, AP2-14, AP2-16, AP2-17, AP2-18, AP2-19, AP2-20, AP2-21, AP2-22, and AP2-23 added in Parish of Fradley and Streethay
Plots 81, 86, 90, 92, 94, 97, 98, 99, 100, 101, 103, 104, 105, 109, 110, 113, 114, 115 and 116 removed in Parish of Whittington
Plots 4, 6, 14, 15, 18, 20, 22, 27, 29, 31, 34, 39, 42 and 45 removed in Parish of Fradley and Streethay
Works Nos. 3/48A, 3/86A, 3/86B, 3/86C, 3/86D, 3/86E and 3/87C added
Works Nos. 3/48 and 3/86 removed
Points P8, P9, P10, P11 and P12 added



FOR CONTINUATION SEE REPLACEMENT SHEET No. 3-69

FOR CONTINUATION SEE REPLACEMENT SHEET No. 3-64



COUNTY OF STAFFORDSHIRE DISTRICT OF LICHFIELD PLAN



REPLACEMENT SHEET No. 3-69

IN PARLIAMENT - SESSION 2015-16

HIGH SPEED RAIL
(LONDON - WEST MIDLANDS)

ADDITIONAL PROVISION
(JULY 2015)

Work No. 3/48A (Railway)
Works Nos. 3/86B, 3/87B, 3/89D, 3/89A (Roads)
Works Nos. 3/87C, 3/89E (Temporary Roads)
Work No. 3/89C (Access Road)
Work No. 3/88 (Footbridge)

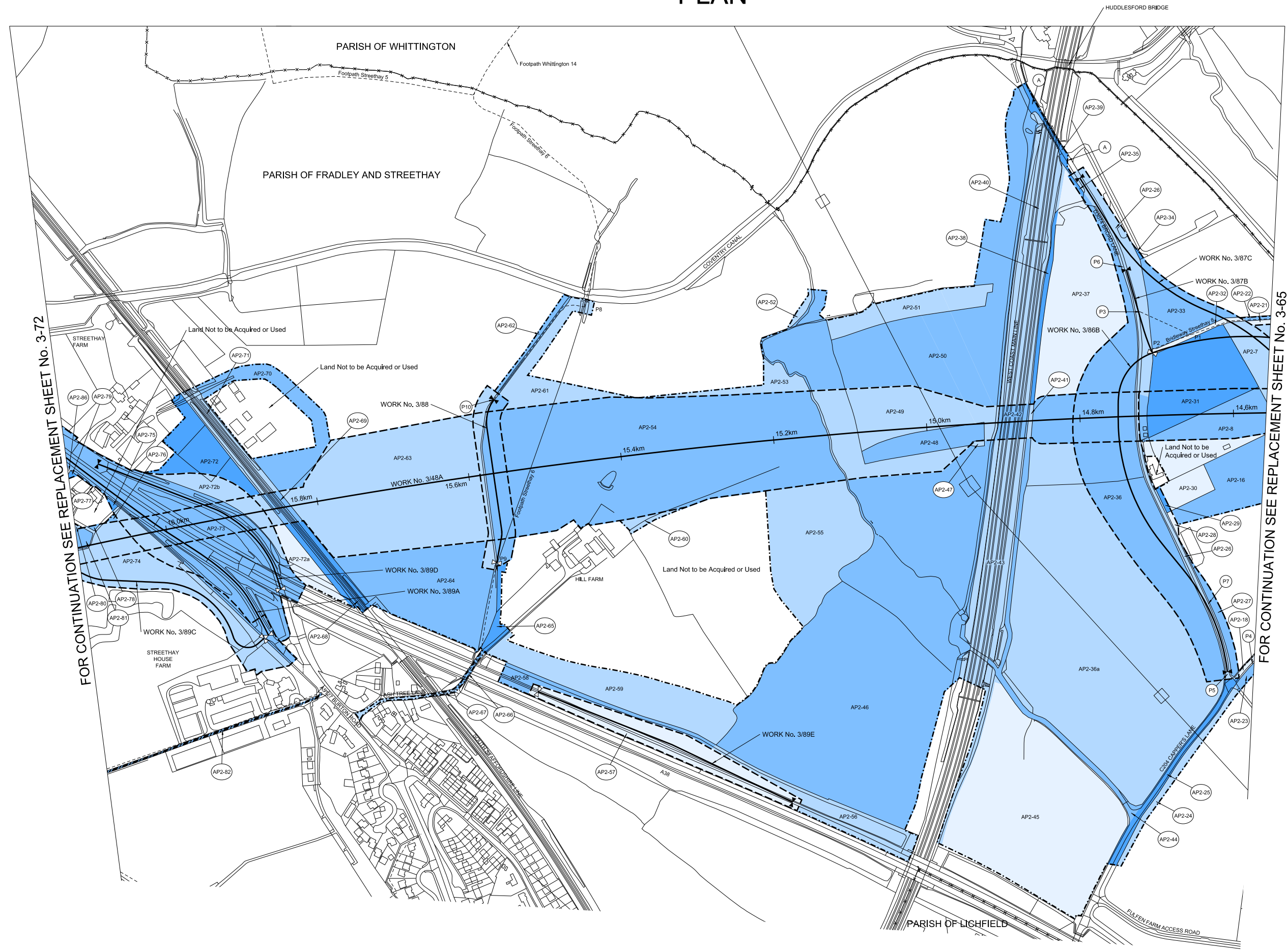
For Section of Work No. 3/48A see Replacement Sheet No. 6-32
For Section of Work No. 3/86B see Replacement Sheet No. 6-95
For Section of Work No. 3/87B see Replacement Sheet No. 6-96
For Section of Work No. 3/87C see Replacement Sheet No. 6-96
For Section of Work No. 3/88 see Replacement Sheet No. 6-96
For Section of Work No. 3/89A see Replacement Sheet No. 6-97
For Section of Work No. 3/89C see Replacement Sheet No. 6-97
For Section of Work No. 3/89D see Replacement Sheet No. 6-96
For Section of Work No. 3/89E see Replacement Sheet No. 6-97

The area enclosed by any limit of deviation or by any limit of land to be acquired or used is the area extending to the outer edge of the line marking those limits

This map is based upon Ordnance Survey material with the permission of Ordnance Survey on behalf of the Controller of Her Majesty's Stationery Office Crown Copyright. Unauthorised reproduction infringes Crown Copyright and may lead to prosecution or civil proceedings (Ordnance Survey Licence 100049130)

AMENDMENTS TO THIS SHEET
ARE AS FOLLOWS :-

This sheet replaces replacement sheet 3-69 as deposited in September 2014 due to the realignment of Work No. 3/48, now Work No. 3/48A, and changes consequential upon the realignment of that Work.



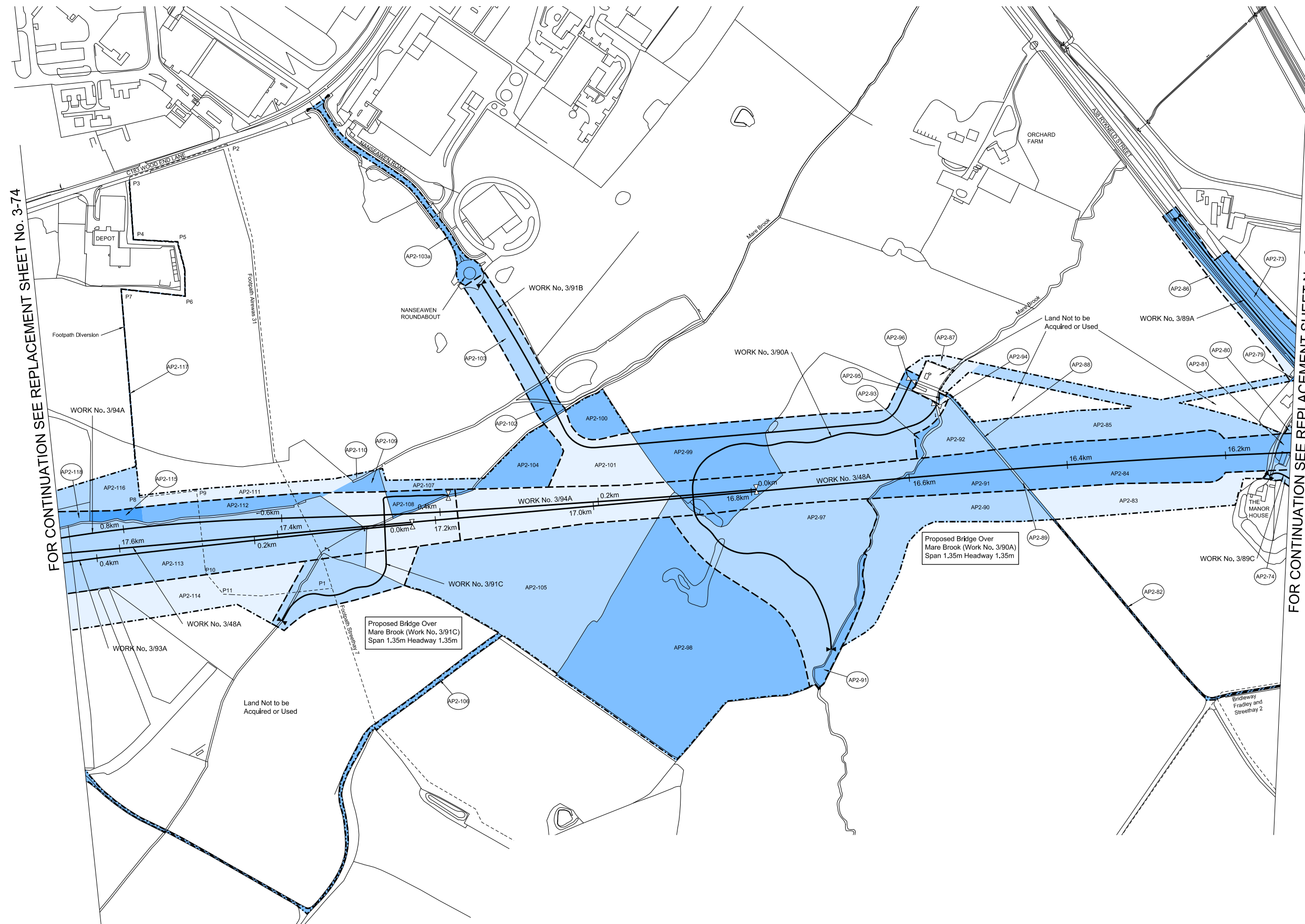
FOR CONTINUATION SEE REPLACEMENT SHEET No. 3-72

FOR CONTINUATION SEE REPLACEMENT SHEET No. 3-65

scale 1:2500 at A1 size, 1:5000 at A3 size
metres 100 0 100 200 300

Drawing No. C223-CSI-HY-DGA-030-225100-AP02 RevP00.7

COUNTY OF STAFFORDSHIRE DISTRICT OF LICHFIELD PARISH OF FRADLEY AND STREETHAY PLAN



FOR CONTINUATION SEE REPLACEMENT SHEET No. 3-74

FOR CONTINUATION SEE REPLACEMENT SHEET No. 3-69

REPLACEMENT SHEET No. 3-72
IN PARLIAMENT - SESSION 2015-16
HIGH SPEED RAIL
(LONDON - WEST MIDLANDS)
ADDITIONAL PROVISION
(JULY 2015)

Works Nos. 3/48A, 3/93A, 3/94A (Railways)
Work No. 3/89A (Road)
Works Nos. 3/89C, 3/91B (Access Roads)
Works Nos. 3/90A, 3/91C (Watercourses)

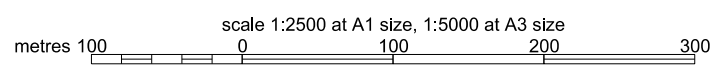
For Section of Work No. 3/48A see Replacement Sheet No. 6-32
For Section of Work No. 3/89A see Replacement Sheet No. 6-97
For Section of Work No. 3/89C see Replacement Sheet No. 6-97
For Section of Work No. 3/90A see Replacement Sheet No. 6-97
For Section of Work No. 3/91B see Replacement Sheet No. 6-97
For Section of Work No. 3/91C see Replacement Sheet No. 6-97
For Section of Work No. 3/93A see Replacement Sheet No. 6-57
For Section of Work No. 3/94A see Replacement Sheet No. 6-55

The area enclosed by any limit of deviation or by any limit of land to be acquired or used is the area extending to the outer edge of the line marking those limits

This map is based upon Ordnance Survey material with the permission of Ordnance Survey on behalf of the Controller of Her Majesty's Stationery Office copyright. Unauthorised reproduction infringes copyright and may lead to prosecution or civil proceedings (Ordnance Survey Licence 100049190)

AMENDMENTS TO THIS SHEET
ARE AS FOLLOWS :-

This sheet replaces sheet 3-72 as deposited in November 2013 due to the realignment of Works Nos. 3/48, 3/93 and 3/94, now Works Nos. 3/48A, 3/93A and 3/94A, and changes consequential upon the realignment of those Works.



COUNTY OF STAFFORDSHIRE DISTRICT OF LICHFIELD PLAN

REPLACEMENT SHEET No. 3-74

IN PARLIAMENT - SESSION 2015-16

HIGH SPEED RAIL
(LONDON - WEST MIDLANDS)
ADDITIONAL PROVISION
(JULY 2015)

Works Nos. 3/48A, 3/93A, 3/94A (Railways)
Works Nos. 3/95B, 3/97A (Roads)
Works Nos. 3/96A, 3/96B (Access Roads)
Work No. 3/98A (Temporary Bridge)
Work No. 3/97B (CycleTrack)

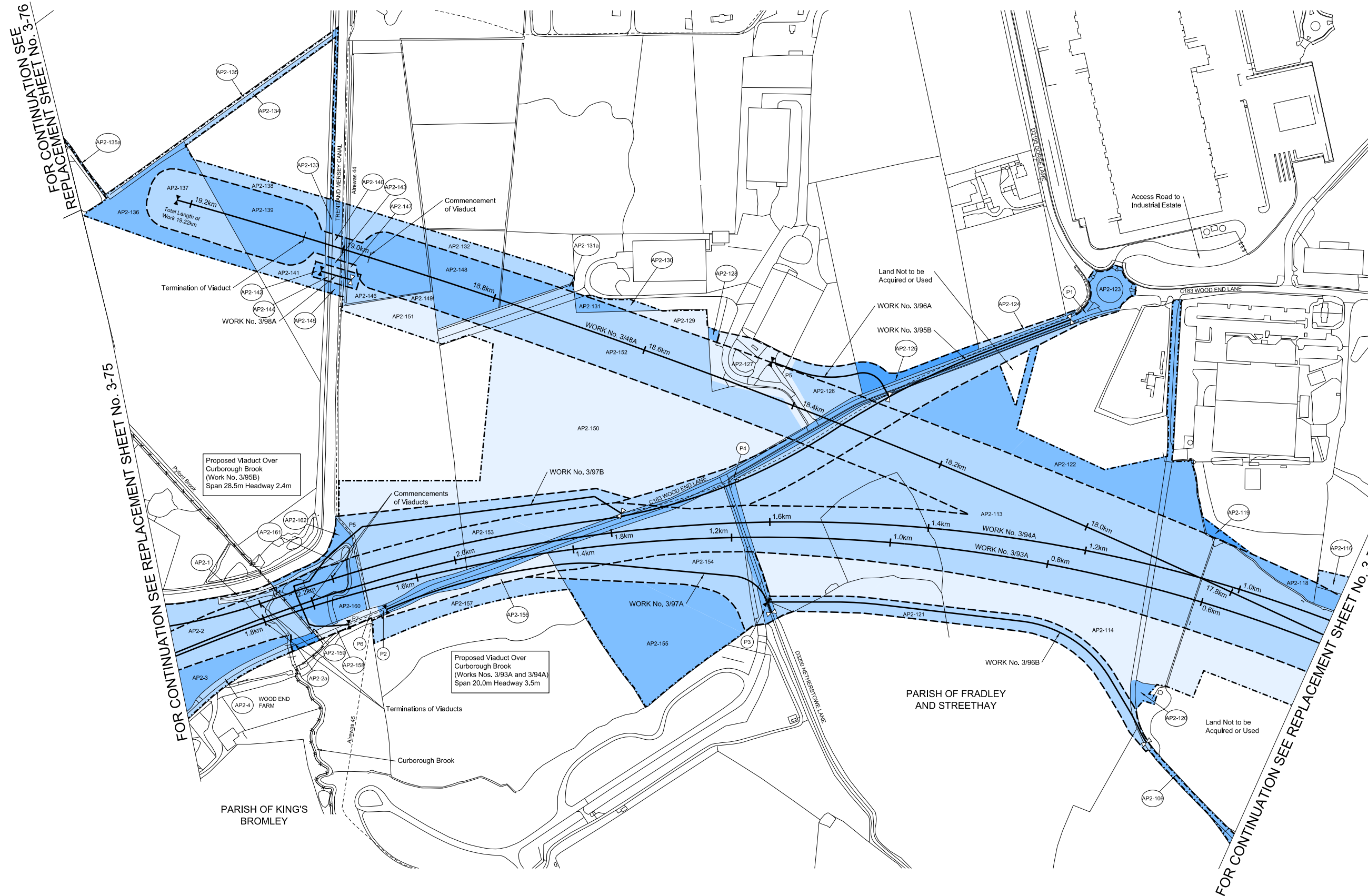
For Section of Work No. 3/48A see Replacement Sheet No. 6-33
For Section of Work No. 3/93A see Replacement Sheet No. 6-57
For Section of Work No. 3/94A see Replacement Sheet No. 6-55
For Section of Work No. 3/95B see Additional Sheet No. 6-98A
For Section of Work No. 3/96A see Replacement Sheet No. 6-98
For Section of Work No. 3/96B see Replacement Sheet No. 6-98
For Section of Work No. 3/97A see Replacement Sheet No. 6-98
For Section of Work No. 3/97B see Replacement Sheet No. 6-98
For Section of Work No. 3/98A see Replacement Sheet No. 6-98

The area enclosed by any limit of deviation or by any limit of land to be acquired or used is the area extending to the outer edge of the line marking those limits

This map is based upon Ordnance Survey material with the permission of Ordnance Survey on behalf of the Controller of Her Majesty's Stationery Office Crown Copyright. Unauthorised reproduction infringes Crown Copyright and may lead to prosecution or civil proceedings (Ordnance Survey Licence 100049190)

AMENDMENTS TO THIS SHEET ARE AS FOLLOWS :-

This sheet replaces sheet 3-74 as deposited in November 2013 due to the realignment of Works Nos. 3/48, 3/93 and 3/94, now Works Nos. 3/48A, 3/93A and 3/94A, and changes consequential upon the realignment of those Works.



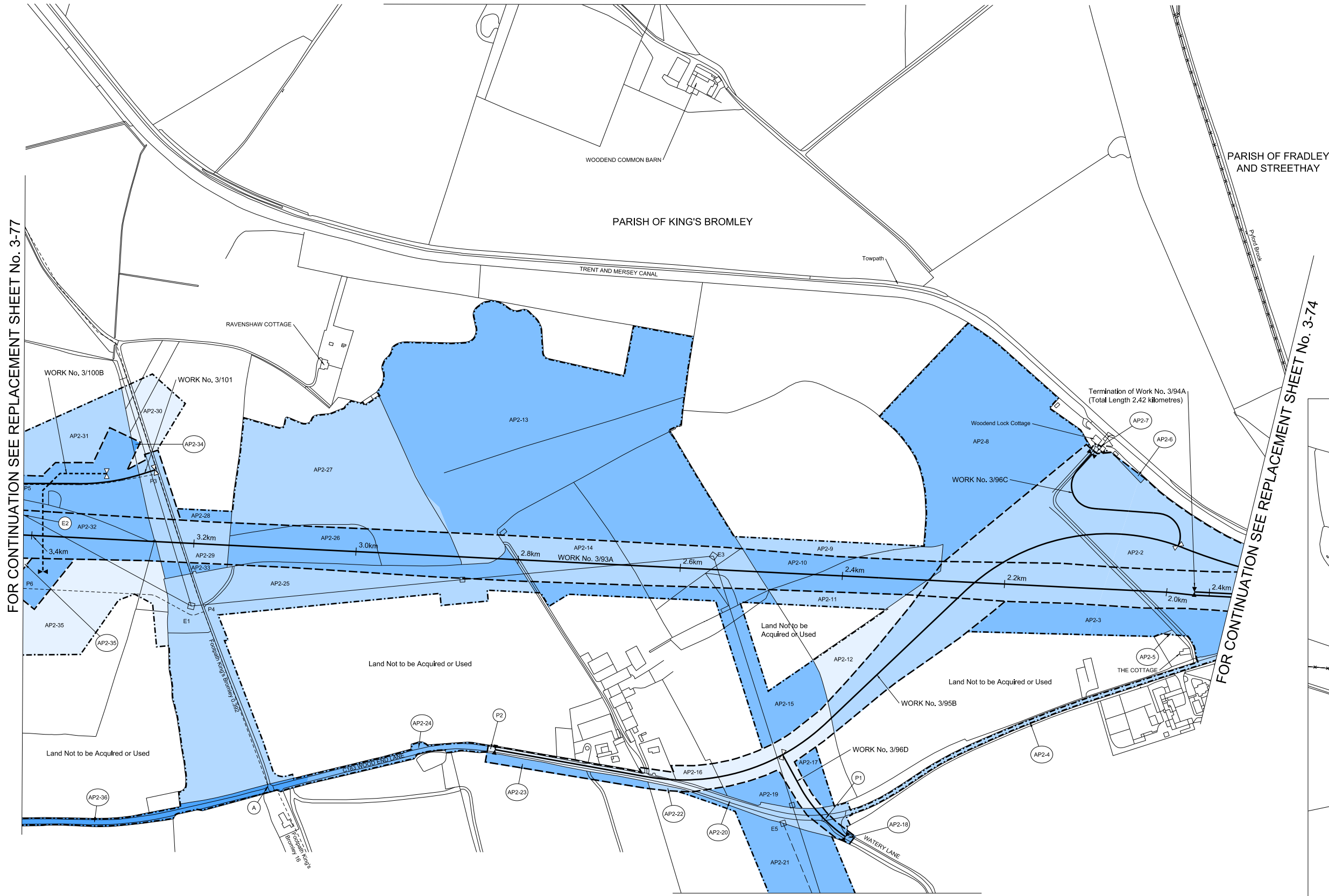
scale 1:2500 at A1 size, 1:5000 at A3 size
metres 100 0 100 200 300

Drawing No. C223-CSI-HY-DGA-030-225500-AP02 RevP00.7

COUNTY OF STAFFORDSHIRE DISTRICT OF LICHFIELD PLAN



FOR CONTINUATION SEE REPLACEMENT SHEET No. 3-76



FOR CONTINUATION SEE REPLACEMENT SHEET No. 3-77

FOR CONTINUATION SEE REPLACEMENT SHEET No. 3-74

REPLACEMENT SHEET No. 3-75
IN PARLIAMENT - SESSION 2015-16
HIGH SPEED RAIL
(LONDON - WEST MIDLANDS)
ADDITIONAL PROVISION
(JULY 2015)

Works Nos. 3/93A, 3/94A (Railways)
Works Nos. 3/95B, 3/96D (Roads)
Works Nos. 3/96C, 3/101 (Access Roads)
Work No. 3/100B (Gas Main)

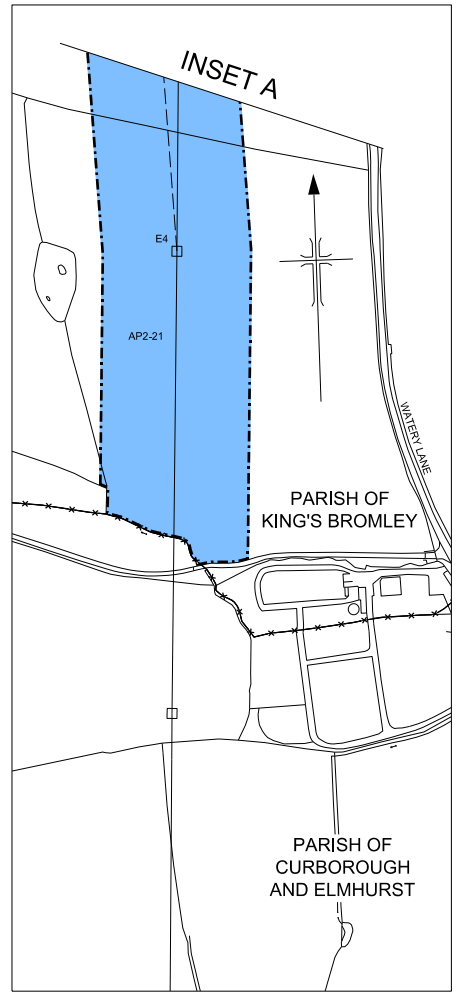
For Section of Work No. 3/93A see Replacement Sheet No. 6-58
For Section of Work No. 3/94A see Replacement Sheet No. 6-55
For Section of Work No. 3/95B see Additional Sheet No. 6-98A
For Section of Work No. 3/96C see Additional Sheet No. 6-98A
For Section of Work No. 3/96D see Additional Sheet No. 6-98A
For Section of Work No. 3/100B see Replacement Sheet No. 6-99
For Section of Work No. 3/101 see Replacement Sheet No. 6-99

The area enclosed by any limit of deviation or by any limit of land to be acquired or used is the area extending to the outer edge of the line marking those limits

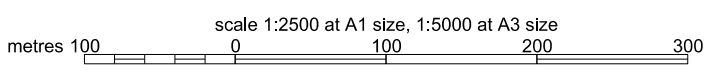
This map is based upon Ordnance Survey material with the permission of Ordnance Survey on behalf of the Controller of Her Majesty's Stationery Office Crown Copyright. Unauthorised reproduction infringes Crown Copyright and may lead to prosecution or civil proceedings (Ordnance Survey Licence 100049190)

AMENDMENTS TO THIS SHEET
ARE AS FOLLOWS :-

This sheet replaces sheet 3-75 as deposited in November 2013 due to the realignment of Works Nos. 3/93 and 3/94, now Works Nos. 3/93A and 3/94A, and changes consequential upon the realignment of those Works.



SEE INSET A



COUNTY OF STAFFORDSHIRE DISTRICT OF LICHFIELD PLAN



REPLACEMENT SHEET No. 3-76

IN PARLIAMENT - SESSION 2015-16

HIGH SPEED RAIL
(LONDON - WEST MIDLANDS)

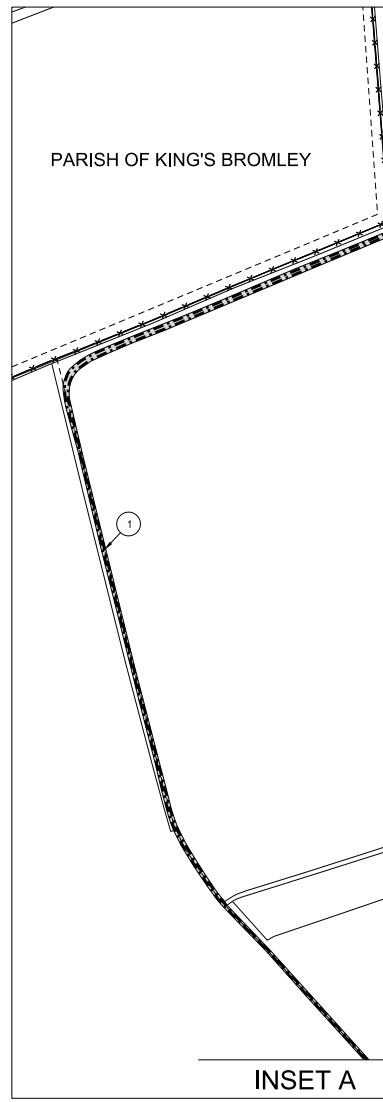
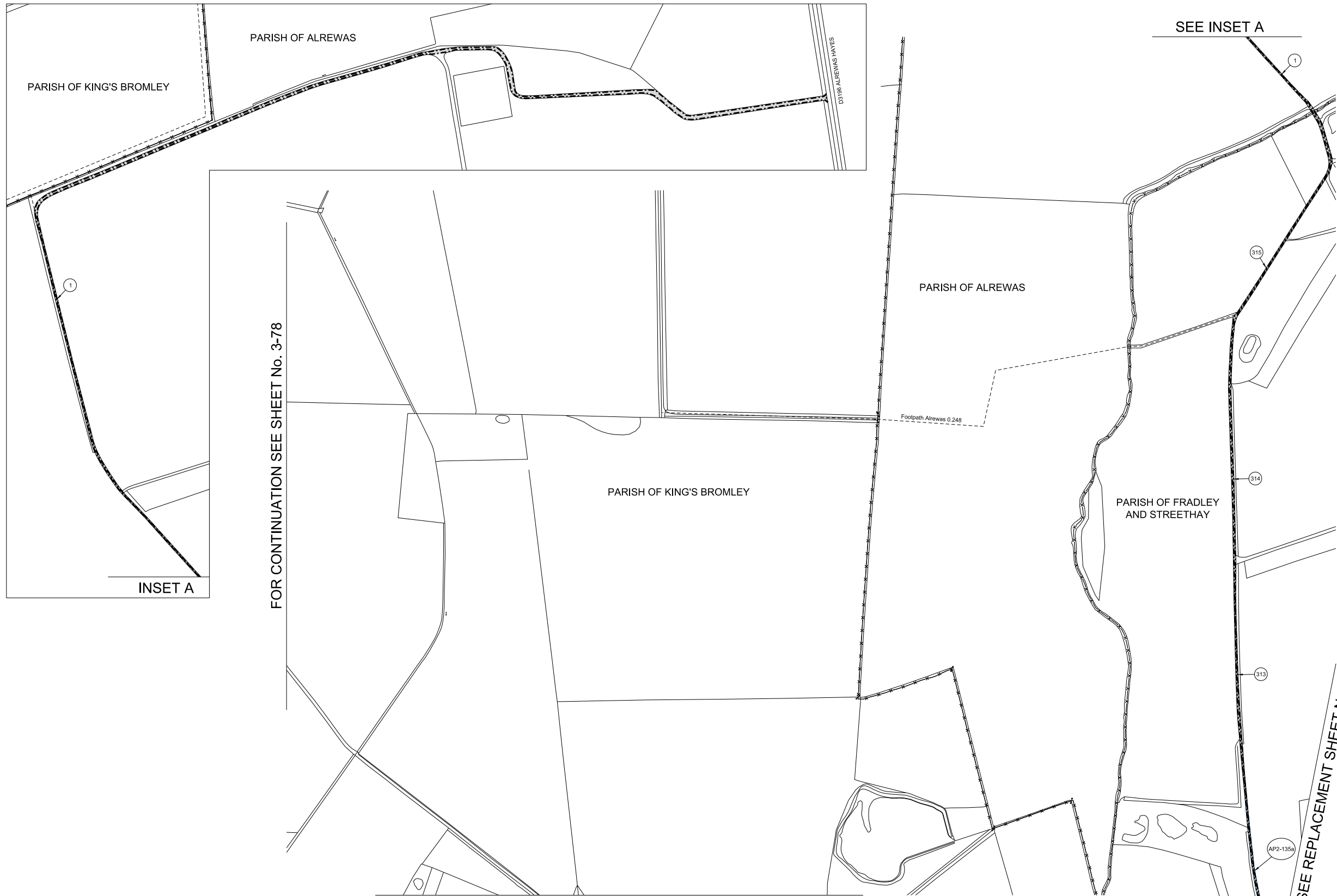
ADDITIONAL PROVISION
(JULY 2015)

The area enclosed by any limit of deviation or by any limit of land to be acquired or used is the area extending to the outer edge of the line marking those limits

This map is based upon Ordnance Survey material with the permission of Ordnance Survey on behalf of the Controller of Her Majesty's Stationery Office crown copyright. Unauthorised reproduction infringes crown copyright and may lead to prosecution or civil proceedings (Ordnance Survey Licence 100049190)

AMENDMENTS TO THIS SHEET
ARE AS FOLLOWS :-

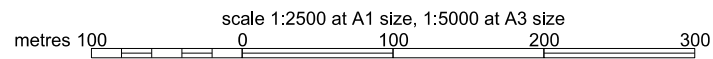
Plot AP2-135a added in Parish of Fradley and Streethay
Plot 312 removed in Parish of Fradley and Streethay
Plots 123 and 149 removed in Parish of King's Bromley



FOR CONTINUATION SEE SHEET No. 3-78

FOR CONTINUATION SEE REPLACEMENT SHEET No. 3-75

FOR CONTINUATION SEE REPLACEMENT SHEET No. 3-74

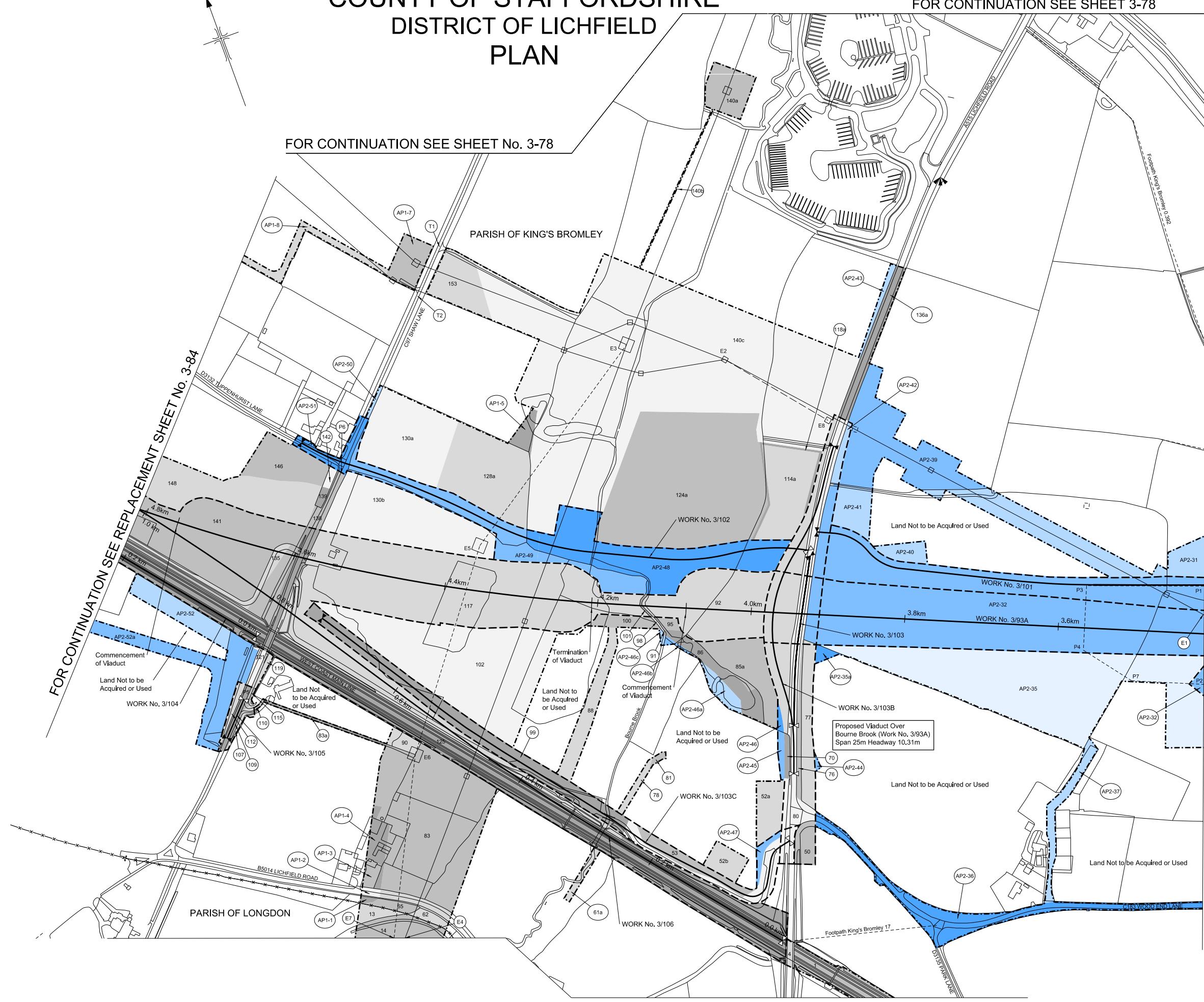


Drawing No.
C223-CSI-HY-DGA-030-225701-AP02 RevP00.3

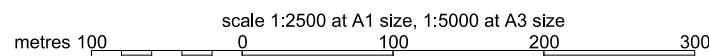
COUNTY OF STAFFORDSHIRE DISTRICT OF LICHFIELD PLAN

FOR CONTINUATION SEE SHEET 3-78

FOR CONTINUATION SEE SHEET No. 3-78



FOR CONTINUATION SEE REPLACEMENT SHEET No. 3-79



REPLACEMENT SHEET No. 3-77

IN PARLIAMENT - SESSION 2015-16

HIGH SPEED RAIL
(LONDON - WEST MIDLANDS)

ADDITIONAL PROVISION
(JULY 2015)

Works Nos. 3/93A, 3/104, 3/106 (Railways)
Works Nos. 3/102, 3/103, 3/105 (Roads)
Works Nos. 3/101, 3/103C (Access Roads)
Work No. 3/103B (Temporary Road)

For Section of Work No. 3/93A see Replacement Sheet No. 6-58
For Section of Work No. 3/101 see Replacement Sheet No. 6-99
For Section of Work No. 3/102 see Replacement Sheet No. 6-99
For Section of Work No. 3/103 see Replacement Sheet No. 6-99
For Section of Work No. 3/103B see Sheet No. 6-100
For Section of Work No. 3/103C see Sheet No. 6-100
For Section of Work No. 3/104 see Sheet No. 6-60
For Section of Work No. 3/105 see Sheet No. 6-100
For Section of Work No. 3/106 see Sheet No. 6-61

The area enclosed by any limit of deviation or by any limit of land to be acquired or used is the area extending to the outer edge of the line marking those limits

This map is based upon Ordnance Survey material with the permission of Ordnance Survey on behalf of the Controller of Her Majesty's Stationery Office Crown Copyright. Unauthorised reproduction infringes Crown Copyright and may lead to prosecution or civil proceedings (Ordnance Survey Licence 100049150)

JULY 2015 AMENDMENTS TO THIS SHEET ARE AS FOLLOWS :-

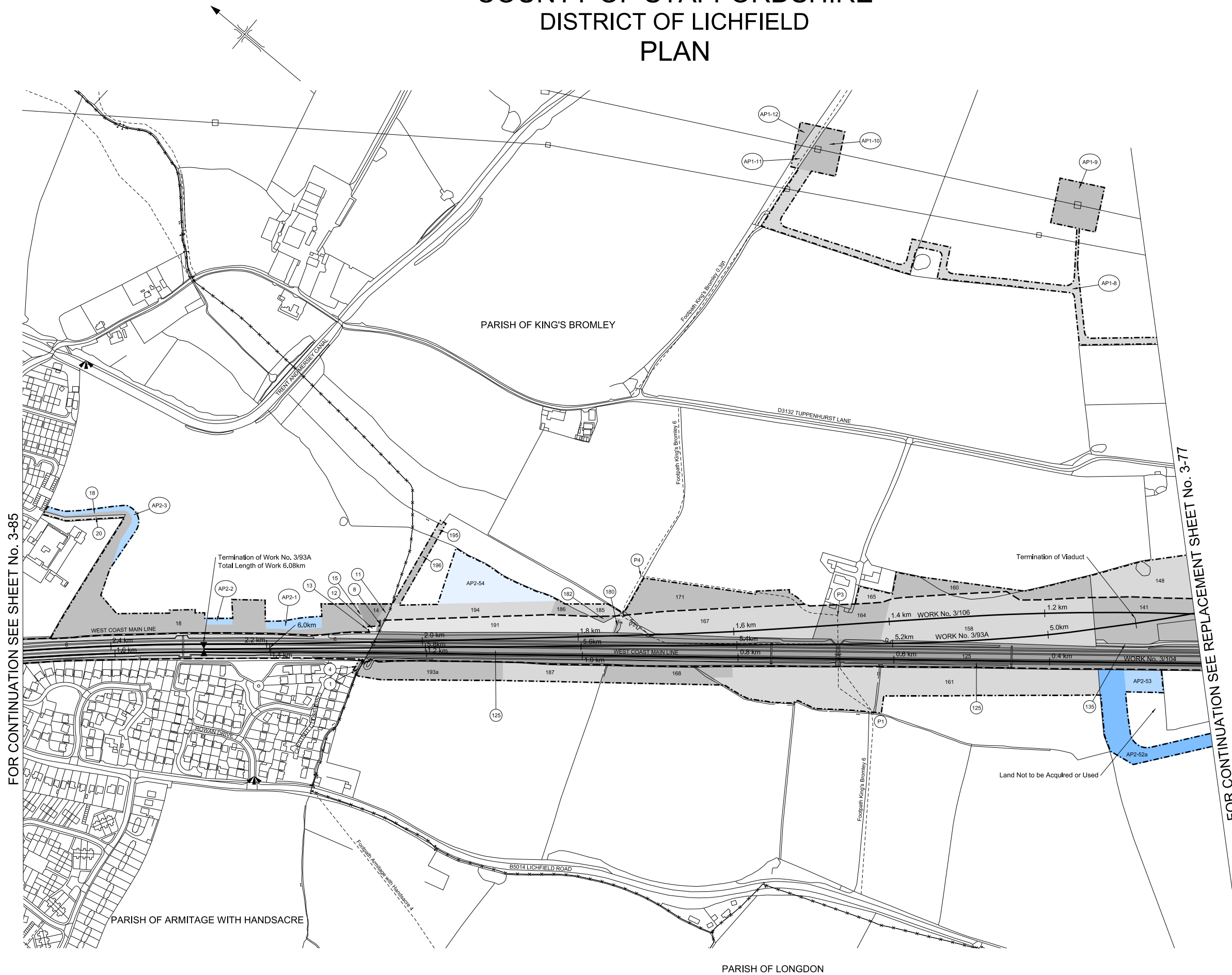
Plots AP2-31, AP2-32, AP2-35, AP2-35a, AP2-36, AP2-37, AP2-39, AP2-40, AP2-41, AP2-42, AP2-43, AP2-44, AP2-45, AP2-46, AP2-46a, AP2-46b, AP2-46c, AP2-47, AP2-48, AP2-49, AP2-50, AP2-51, AP2-52, AP2-52a, 52a, 52b, 61a, 85a, 114a, 118a, 124a, 128a, 130a, 130b, 136a and 140c added in Parish of King's Bromley
Plots 26, 45, 52, 61, 74, 85, 87, 89, 93, 105, 106, 111, 111a, 113, 114, 116, 118, 120, 124, 126, 128, 130, 132, 136, 140 and 150 removed in Parish of King's Bromley
Works Nos. 3/93A, 3/101 and 3/102 added
Work No. 3/103 amended
Works Nos. 3/93 and 3/100 removed

SEPTEMBER 2014 AMENDMENTS TO THIS SHEET ARE AS FOLLOWS :-

Plots AP1-1, AP1-2, AP1-3, AP1-4, AP1-5, AP1-7 and AP1-8 added
Points T1 and T2 added

FOR CONTINUATION SEE REPLACEMENT SHEET No. 3-75

COUNTY OF STAFFORDSHIRE DISTRICT OF LICHFIELD PLAN



REPLACEMENT SHEET No. 3-84

IN PARLIAMENT - SESSION 2015-16

HIGH SPEED RAIL
(LONDON - WEST MIDLANDS)

ADDITIONAL PROVISION
(JULY 2015)

Works Nos. 3/93A, 3/104, 3/106 (Railways)

For Section of Work No. 3/93A see Replacement Sheet No. 6-59

For Section of Work No. 3/104 see Sheet No. 6-60

For Section of Work No. 3/106 see Sheet No. 6-61

The area enclosed by any limit of deviation or by any limit of land to be acquired or used is the area extending to the outer edge of the line marking those limits

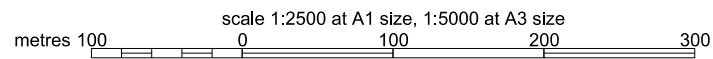
This map is based upon Ordnance Survey material with the permission of Ordnance Survey on behalf of the Controller of Her Majesty's Stationery Office Crown Copyright. Unauthorised reproduction infringes Crown Copyright and may lead to prosecution or civil proceedings (Ordnance Survey Licence 100049190)

JULY 2015 AMENDMENTS TO THIS SHEET ARE AS FOLLOWS :-

Plots AP2-1, AP2-2 and AP2-3 added in Parish of Armitage with Handsacre
Plots AP2-52a, AP2-53, AP2-54 and 193a added in Parish of King's Bromley
Plots 132, 190 and 193 removed in Parish of King's Bromley
Work No. 3/93A added
Work No. 3/93 removed

SEPTEMBER 2014 AMENDMENTS TO THIS SHEET ARE AS FOLLOWS :-

Plots AP1-8, AP1-9, AP1-10, AP1-11 and AP1-12 added



Appendix C

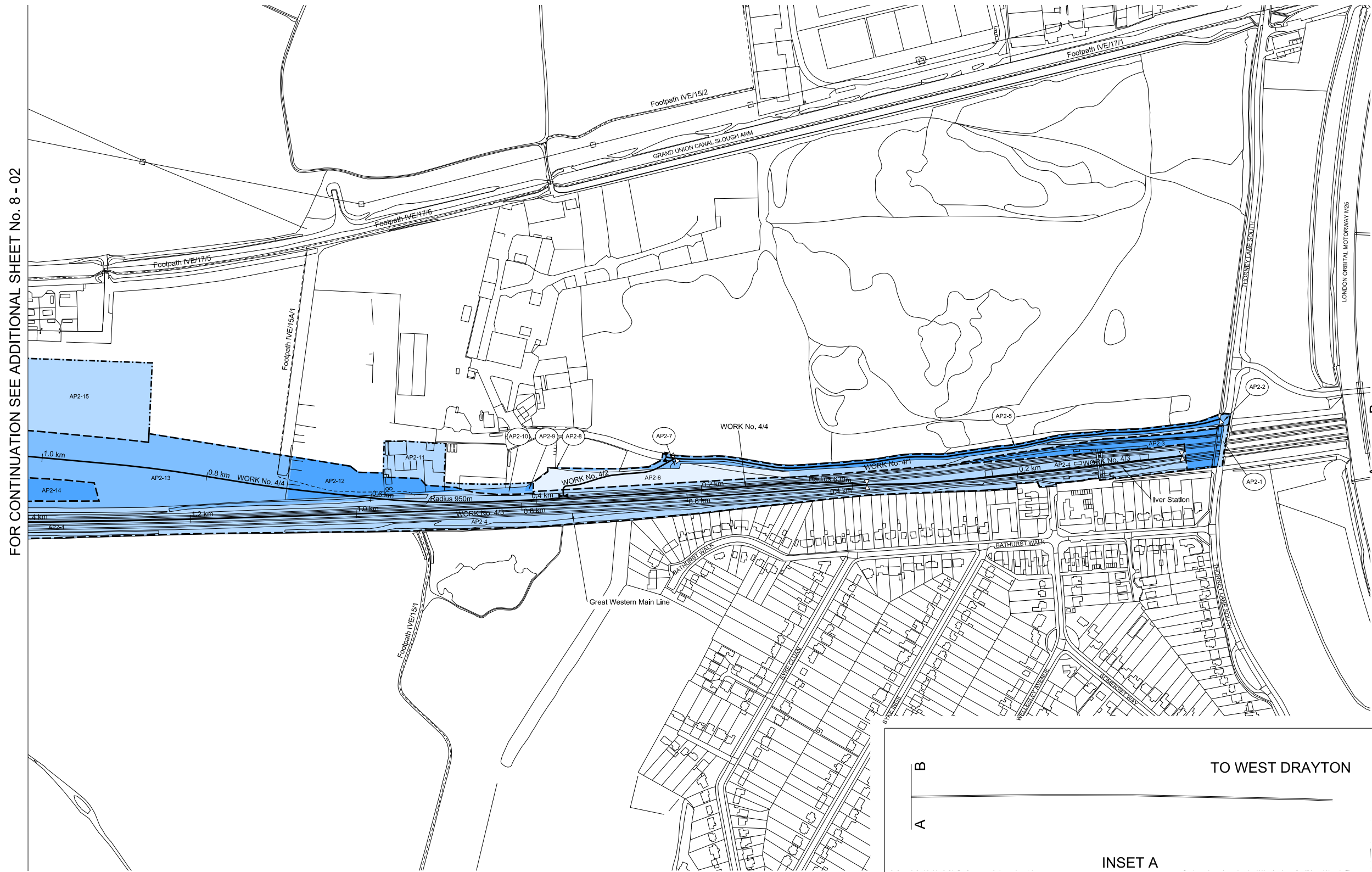
COUNTY OF BUCKINGHAMSHIRE DISTRICT OF SOUTH BUCKS PARISH OF IVER PLAN

ADDITIONAL SHEET No. 8-01
IN PARLIAMENT - SESSION 2015-16
HIGH SPEED RAIL
(LONDON - WEST MIDLANDS)
ADDITIONAL PROVISION
(JULY 2015)
Works Nos. 4/1, 4/2 (Access Roads)
Works Nos. 4/3, 4/4 (Railways)

For Section of Work No. 4/1 see Additional Sheet No. 8-101
For Section of Work No. 4/2 see Additional Sheet No. 8-101
For Section of Work No. 4/3 see Additional Sheet No. 8-101
For Section of Work No. 4/4 see Additional Sheet No. 8-102

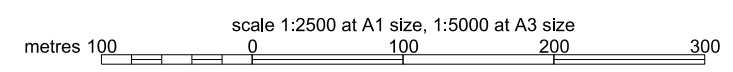
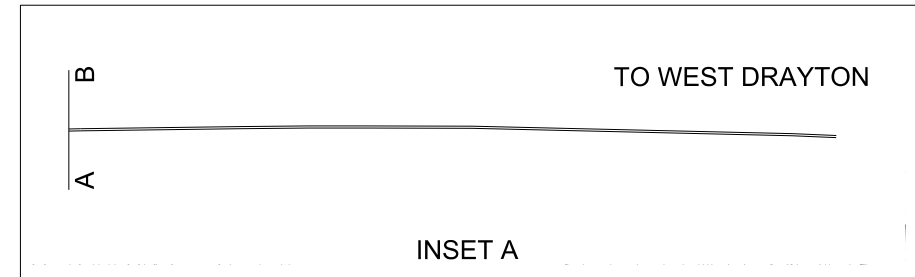
The area enclosed by any limit of deviation or by any limit of land to be acquired or used is the area extending to the outer edge of the line marking those limits

This map is based upon ordnance survey material with the permission of ordnance survey on behalf of the controller of Her Majesty's stationery office crown copyright. Unauthorised reproduction infringes crown copyright and may lead to prosecution or civil proceedings (ordnance survey licence 100049190)



FOR CONTINUATION SEE ADDITIONAL SHEET No. 8 - 02

SEE INSET A

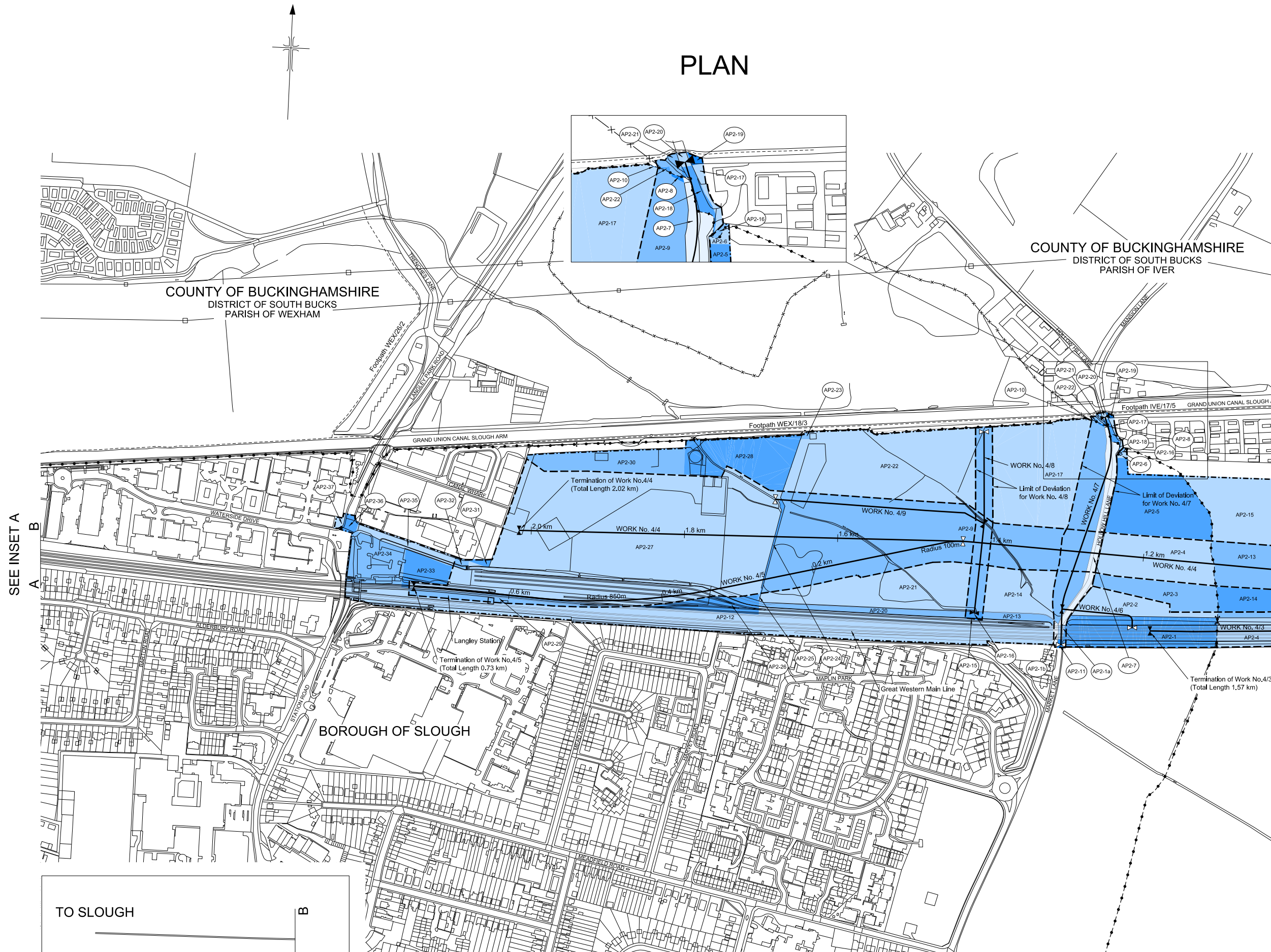


For Section of Work No. 4/3 see Additional Sheet No. 8-101
For Section of Work No. 4/4 see Additional Sheet No. 8-102
For Section of Work No. 4/5 see Additional Sheet No. 8-102
For Section of Work No. 4/6 see Additional Sheet No. 8-103
For Section of Work No. 4/7 see Additional Sheet No. 8-103
For Section of Work No. 4/8 see Additional Sheet No. 8-103
For Section of Work No. 4/9 see Additional Sheet No. 8-103

The area enclosed by any limit of deviation or by any limit of land to be acquired or used is the area extending to the outer edge of the line marking those limits

This map is based upon Ordnance Survey material with the permission of Ordnance Survey on behalf of the Controller of Her Majesty's Stationery Office Crown Copyright. Unauthorised reproduction infringes Crown Copyright and may lead to prosecution or civil proceedings (Ordnance Survey Licence 100049150)

PLAN



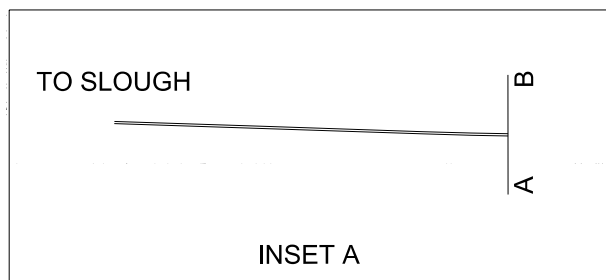
COUNTY OF BUCKINGHAMSHIRE
DISTRICT OF SOUTH BUCKS
PARISH OF WEXHAM

COUNTY OF BUCKINGHAMSHIRE
DISTRICT OF SOUTH BUCKS
PARISH OF IVER

BOROUGH OF SLOUGH

SEE INSET A

FOR CONTINUATION SEE ADDITIONAL SHEET No. 8 - 01



scale 1:2500 at A1 size, 1:5000 at A3 size
metres 100 0 100 200 300