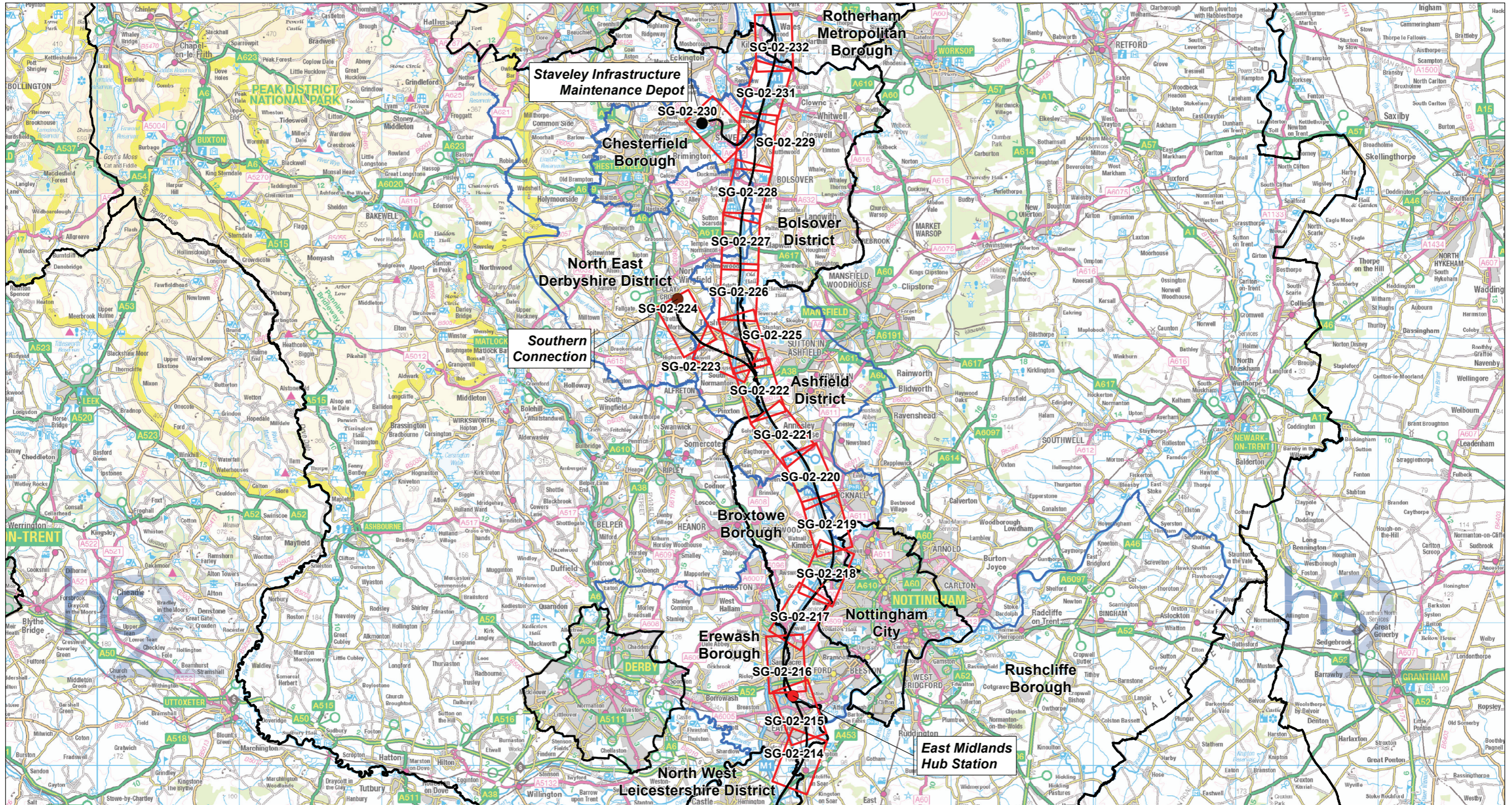


HIGH SPEED TWO SAFEGUARDING DIRECTIONS

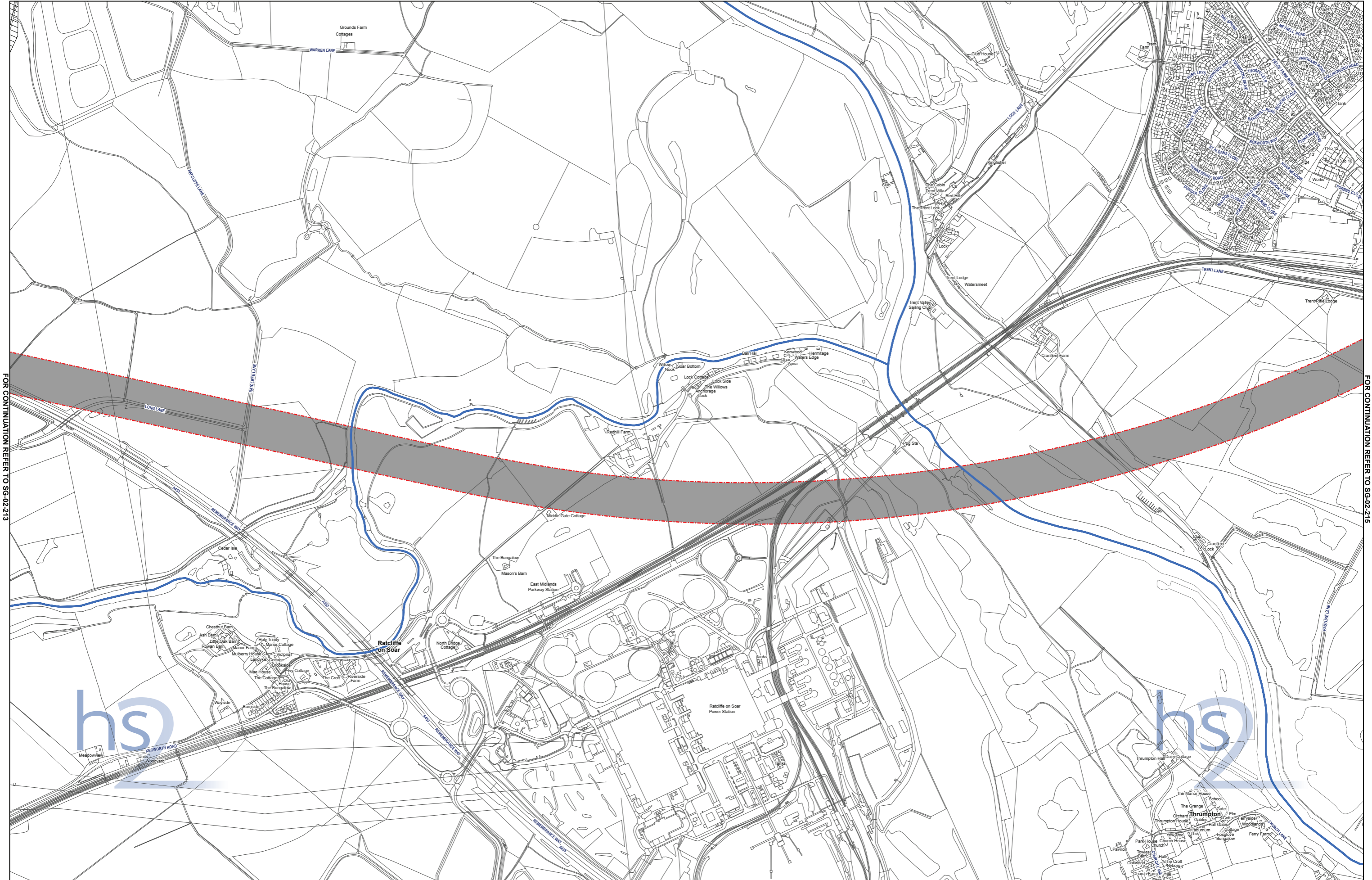
NOVEMBER 2016

PHASE 2B: WEST MIDLANDS TO LEEDS VOLUME 2: NOTTINGHAMSHIRE, DERBYSHIRE, NOTTINGHAM KEY PLAN



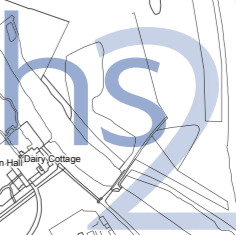

- Connection
- HS2 Depot
- HS2 Station
- Route on surface
- Route in tunnel
- Route in cut and cover tunnel
- County boundary
- Local Authority boundary

PH2-HS2-PL-MAP-100-000057



FOR CONTINUATION REFER TO SG-02-213

FOR CONTINUATION REFER TO SG-02-215



Legend

- Limits of Land Subject to Safeguarding Direction
- Safeguarded Area: Sub-surface
- Safeguarded Area: Surface
- Local Authority boundary
- Major Development Sites
- Additional Development Sites

Map Number: **SG-02-214**

Map Name: **High Speed Two Phase 2b: West Midlands to Leeds Safeguarding Directions**

Date of Issue: **NOVEMBER 2016**

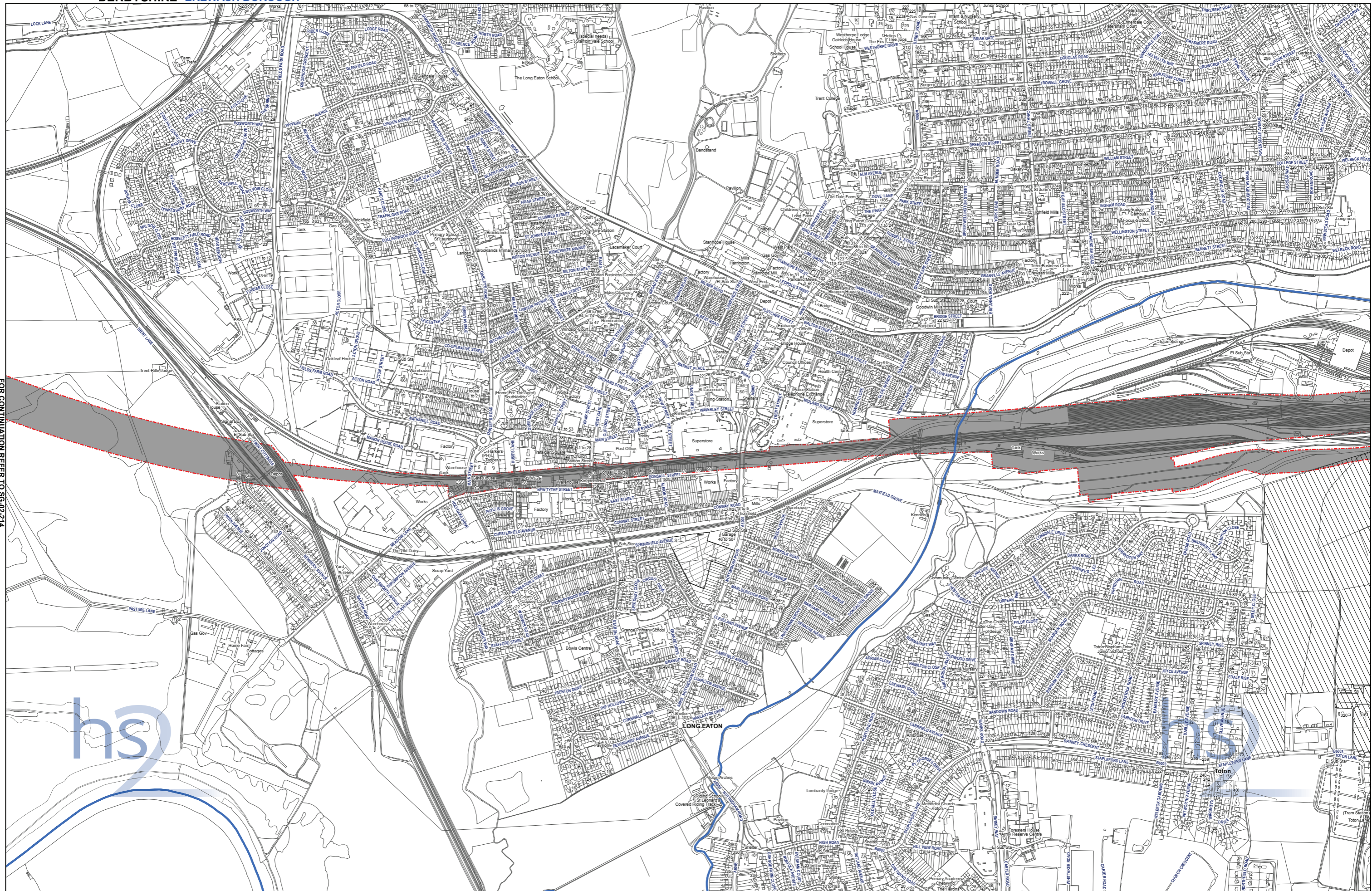
HS2 Ltd accept no responsibility for any circumstances, which arise from the reproduction of this map after alteration, amendment or abbreviation or if it is issued in part or issued incomplete in any way.

Scale at A1: **1:5,000**
Scale at A3: **1:10,000**

© Crown copyright and database rights 2016.
Ordnance Survey Licence Number 100049190.

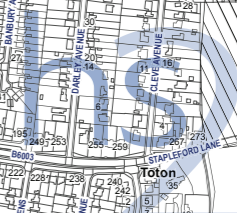
Doc Number: PH2-HS2-PL-MAP-100-000014

Date: 02/11/16



FOR CONTINUATION REFER TO SG-02-214

FOR CONTINUATION REFER TO SG-02-216

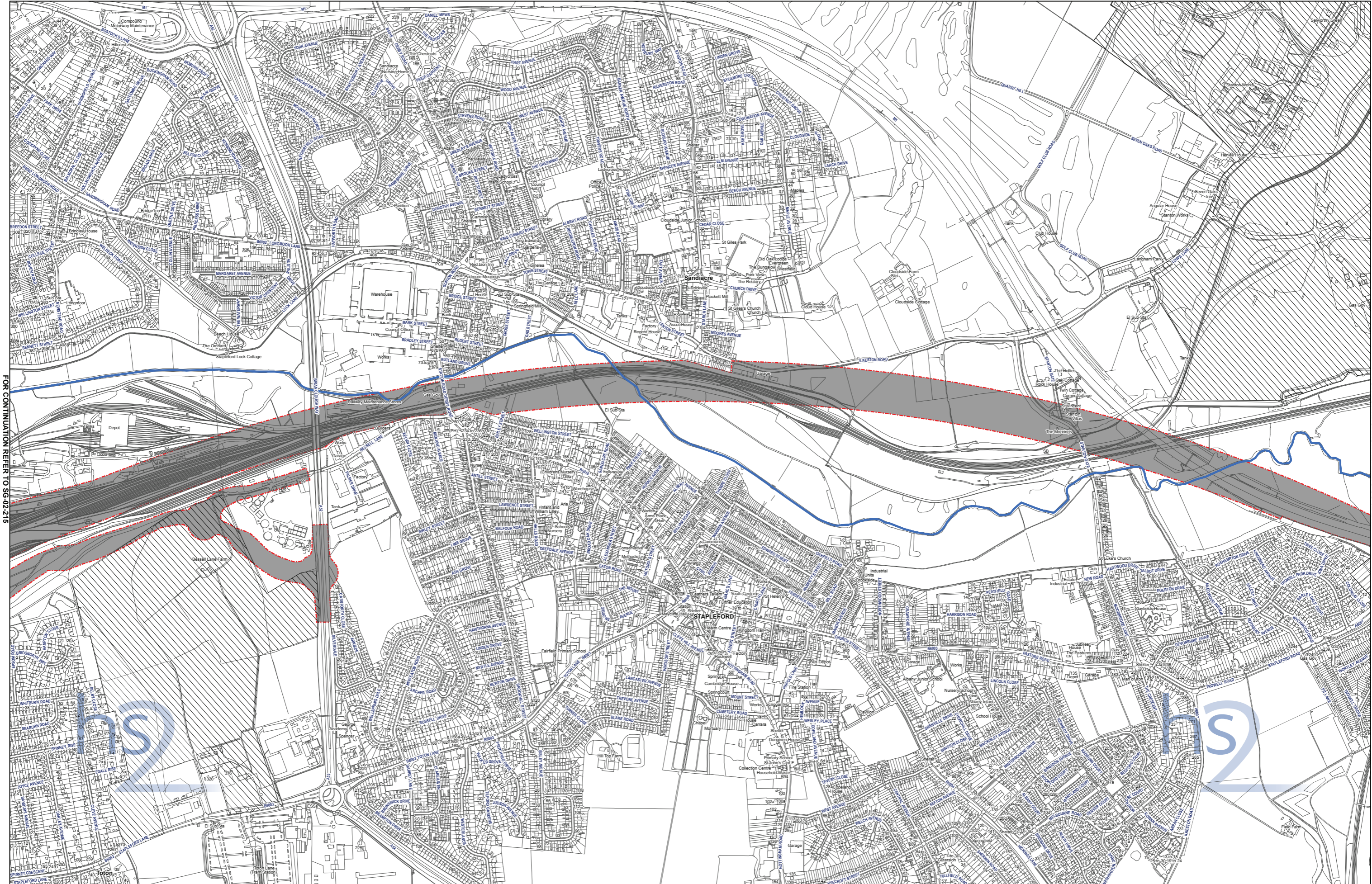


Legend

- Limits of Land Subject to Safeguarding Direction
- Safeguarded Area: Sub-surface
- Major Development Sites
- Local Authority boundary
- Additional Development Sites

Map Number: **SG-02-215**
 High Speed Two
 Phase 2b: West Midlands to Leeds
 Safeguarding Directions
 Date of Issue: **NOVEMBER 2016**

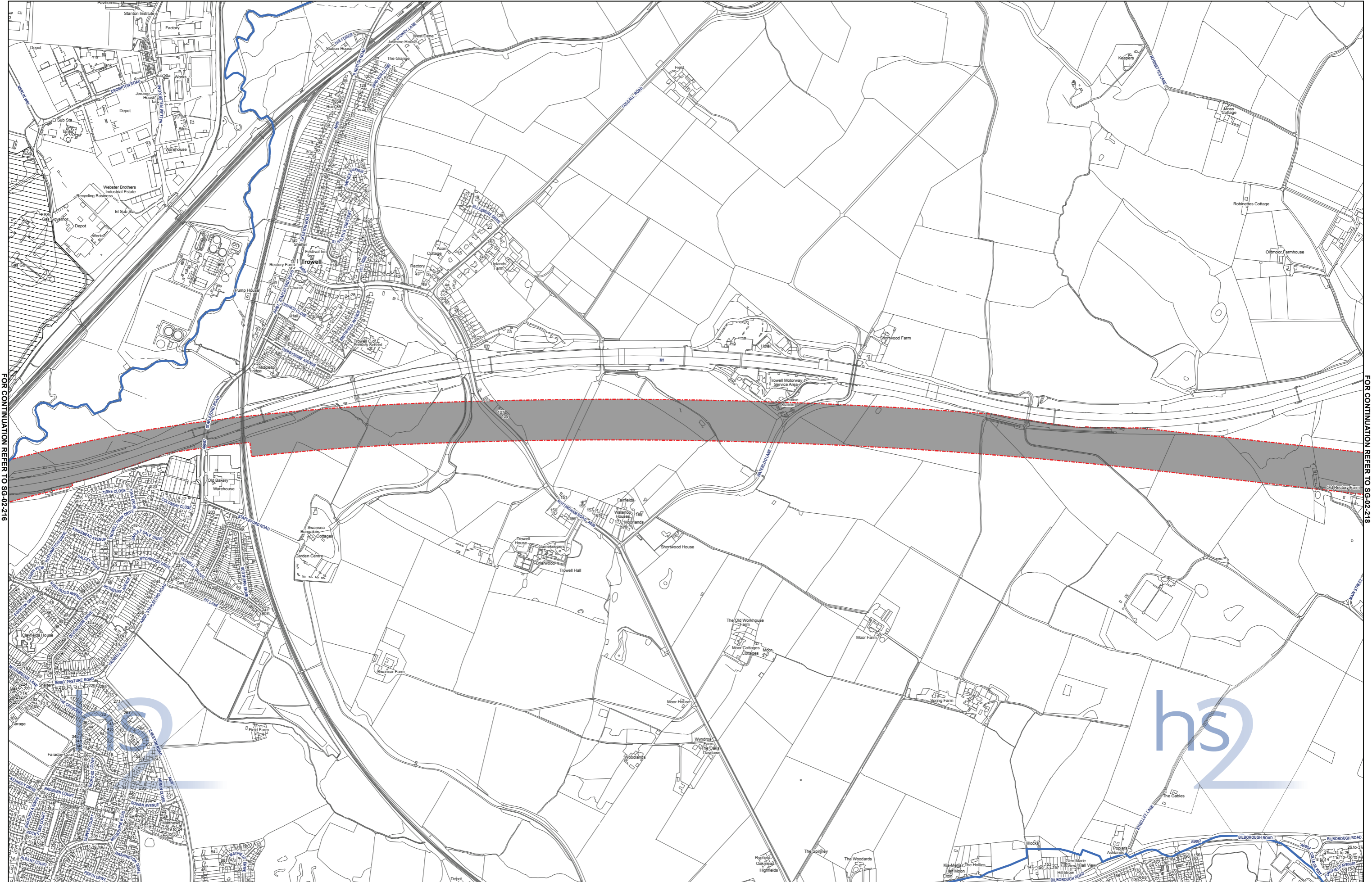
hs
 Registered in England. Registration number 04797966.
 Registered office: 2 Brook Green, Coventry, CV4 9JF, UK.
 © Crown copyright and database rights 2016.
 Ordnance Survey Licence Number: 100049190.
 Doc Number: PH2-HS2-PL-MAP-100-000015
 Scale at A1: 1:5,000
 Scale at A3: 1:10,000
 Date: 02/11/16



FOR CONTINUATION REFER TO SG-02-215

FOR CONTINUATION REFER TO SG-02-217

Legend		Map Number: SG-02-216	<p>HS2 Ltd accept no responsibility for any circumstances, which arise from the reproduction of this map after alteration, amendment or abbreviation of it is issued in part or issued incomplete in any way.</p> <p>Registered in England. Registration number 04797606. Registered office: 10 Brook Green, Uxbridge, Middlesex, UK. © Crown copyright and database rights 2016. Ordnance Survey Licence Number: 100049190.</p> <p>Scale at A1: 1:5,000 Scale at A3: 1:10,000</p> <p>Date of Issue: NOVEMBER 2016</p> <p>Doc Number: PH2-HS2-PL-MAP-100-000016</p> <p>Date: 02/11/16</p>
Limits of Land Subject to Safeguarding Direction	Safeguarded Area: Sub-surface	Map Name: High Speed Two Phase 2b: West Midlands to Leeds Safeguarding Directions	
Safeguarded Area: Surface	Local Authority boundary	Date of Issue: NOVEMBER 2016	
Major Development Sites	Additional Development Sites		



Legend

- Limits of Land Subject to Safeguarding Direction
- Safeguarded Area: Surface
- Safeguarded Area: Sub-surface
- Local Authority boundary
- Major Development Sites
- Additional Development Sites

Map Number	SG-02-217
Map Name	High Speed Two Phase 2b: West Midlands to Leeds Safeguarding Directions
Date of Issue	NOVEMBER 2016

HS2 Ltd accept no responsibility for any circumstances, which arise from the reproduction of this map after alteration, amendment or abbreviation or if it is issued in part or issued incomplete in any way.

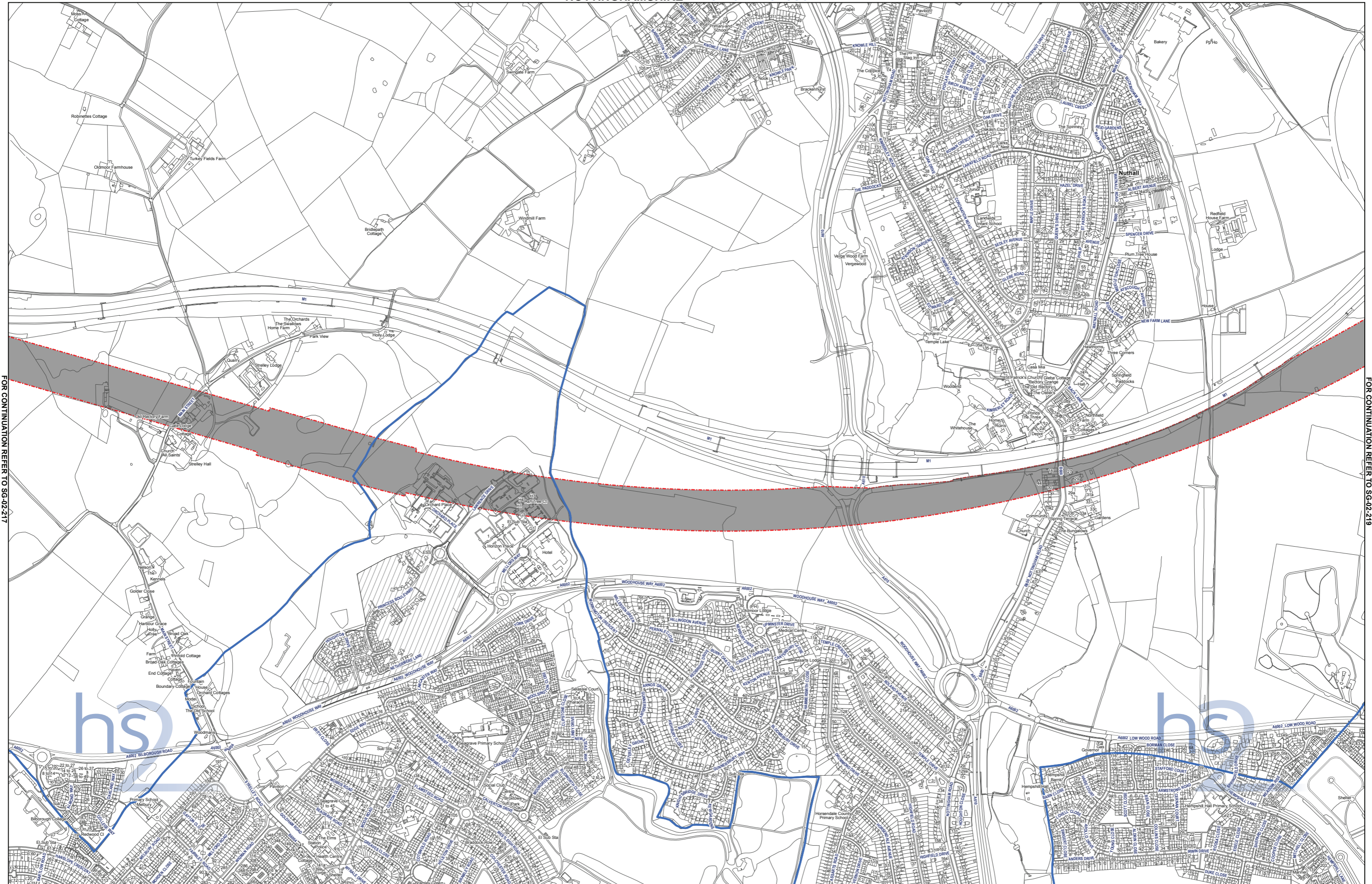
Registered in England. Registration number 0679306.
Registered office: 100 Brook, Coventry, CV3 9EF, UK.

© Crown copyright and database rights 2016.
Ordnance Survey Licence Number 100049190.

Doc Number: PH2-HS2-PL-MAP-100-000017

Scale at A1: 1:5,000
Scale at A3: 1:10,000

Date: 02/11/16



FOR CONTINUATION REFER TO SG-02-217

FOR CONTINUATION REFER TO SG-02-219

NOTTINGHAM CITY

Legend

- Limits of Land Subject to Safeguarding Direction
- Safeguarded Area: Surface
- Safeguarded Area: Sub-surface
- Local Authority boundary
- Major Development Sites
- Additional Development Sites

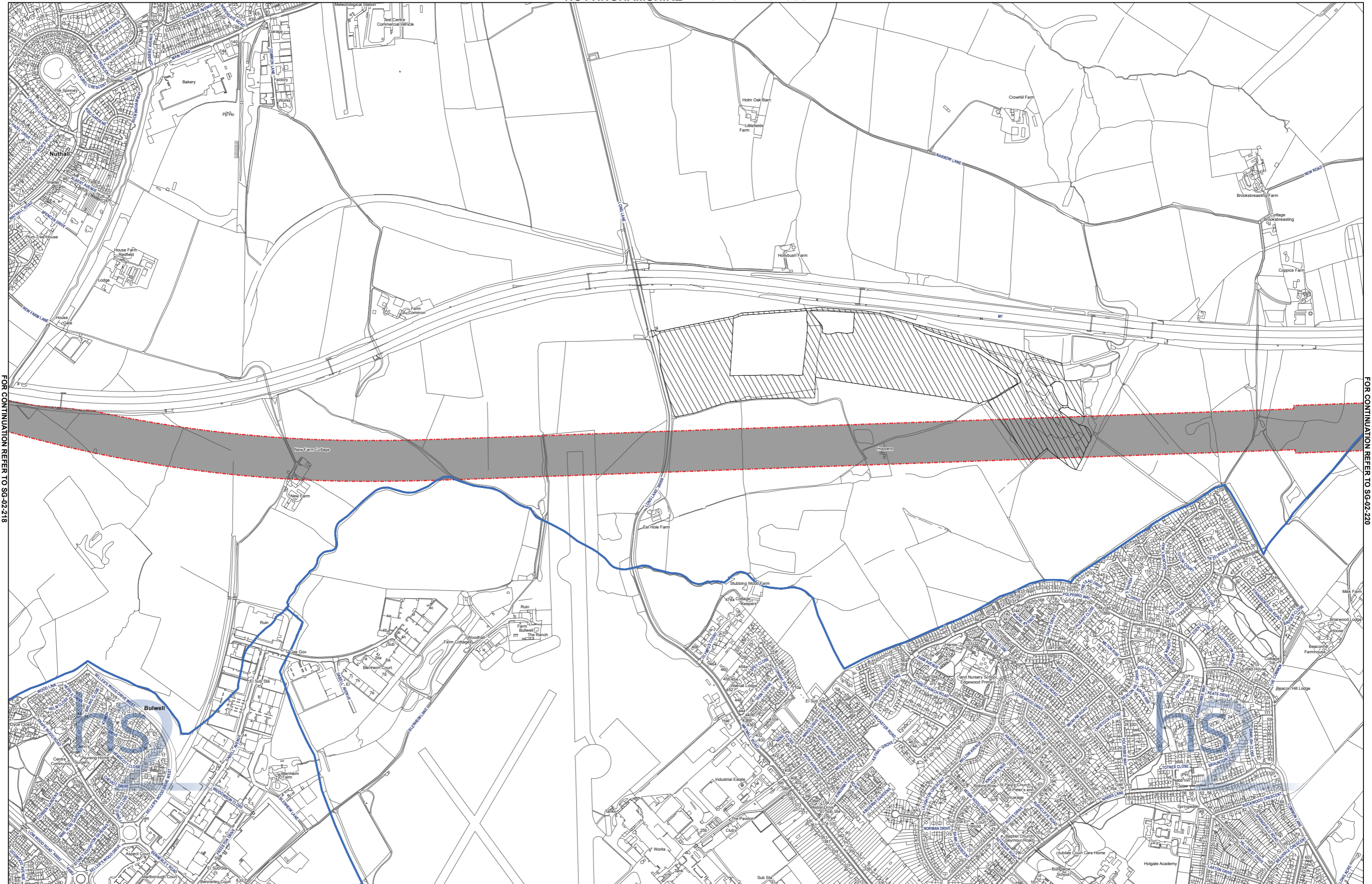
Map Number: **SG-02-218**
 Map Name: **High Speed Two Phase 2b: West Midlands to Leeds Safeguarding Directions**
 Date of Issue: **NOVEMBER 2016**

hs2 HS2 Ltd accept no responsibility for any circumstances, which arise from the reproduction of this map after alteration, amendment or abbreviation or if it is issued in part or issued incomplete in any way.

Registered in England. Registration number 06797666.
 Registered office: 2 Broad Gateway, Birmingham B4 6AA.
 © Crown copyright and database rights 2016.
 Ordnance Survey Licence Number 100049190.

Scale at A1: 1:5,000
 Scale at A3: 1:10,000

Doc Number: PH2-HS2-PL-MAP-100-00018 **Date:** 02/11/16



FOR CONTINUATION REFER TO SG-02-218

FOR CONTINUATION REFER TO SG-02-220

Legend

- Limits of Land Subject to Safeguarding Direction
- Safeguarded Area: Surface
- Safeguarded Area: Sub-surface
- Local Authority boundary
- Major Development Sites
- Additional Development Sites

NOTTINGHAMSHIRE ASHFIELD DISTRICT

<small>Map Number</small>	SG-02-219	 <small>HS2 Ltd accept no responsibility for any circumstances, which arise from the reproduction of this map after alteration, amendment or abbreviation or if it is issued in part or issued incomplete in any way.</small>	<small>Scale at A1: 1:5,000</small>
<small>Map Name</small>	High Speed Two Phase 2b: West Midlands to Leeds Safeguarding Directions		<small>Scale at A3: 1:10,000</small>
<small>Date of Issue</small>	NOVEMBER 2016	<small>© Crown copyright and database rights 2016. Ordnance Survey Licence Number 100049190.</small>	<small>Date: 02/11/16</small>



FOR CONTINUATION REFER TO SG-02-219

FOR CONTINUATION REFER TO SG-02-221

Legend

- Limits of Land Subject to Safeguarding Direction
- Safeguarded Area: Surface
- Safeguarded Area: Sub-surface
- Local Authority boundary
- Major Development Sites
- Additional Development Sites

Map Number	SG-02-220
Map Name	High Speed Two Phase 2b: West Midlands to Leeds Safeguarding Directions
Date of Issue	NOVEMBER 2016

hs2

HS2 Ltd accept no responsibility for any circumstances, which arise from the reproduction of this map after alteration, amendment or abbreviation or if it is issued in part or issued incomplete in any way.

Registered in England. Registration number 06793066.
Registered office: 11 Brook Green, Uxbridge, Middlesex, UK.

© Crown copyright and database rights 2016.
Ordnance Survey Licence Number 100049190.

Doc Number: PH2-HS2-PL-MAP-100-000020

Scale at A1: 1:5,000
Scale at A3: 1:10,000

Date: 02/11/16

NOTTINGHAMSHIRE ASHFIELD DISTRICT



FOR CONTINUATION REFER TO SG-02-220

FOR CONTINUATION REFER TO SG-02-222

Legend

- Limits of Land Subject to Safeguarding Direction
- Safeguarded Area: Surface
- Safeguarded Area: Sub-surface
- Local Authority boundary
- Major Development Sites
- Additional Development Sites

Map Number	SG-02-221
Map Name	High Speed Two Phase 2b: West Midlands to Leeds Safeguarding Directions
Date of Issue	NOVEMBER 2016

HS2 Ltd accept no responsibility for any circumstances, which arise from the reproduction of this map after alteration, amendment or abbreviation or if it is issued in part or issued incomplete in any way.

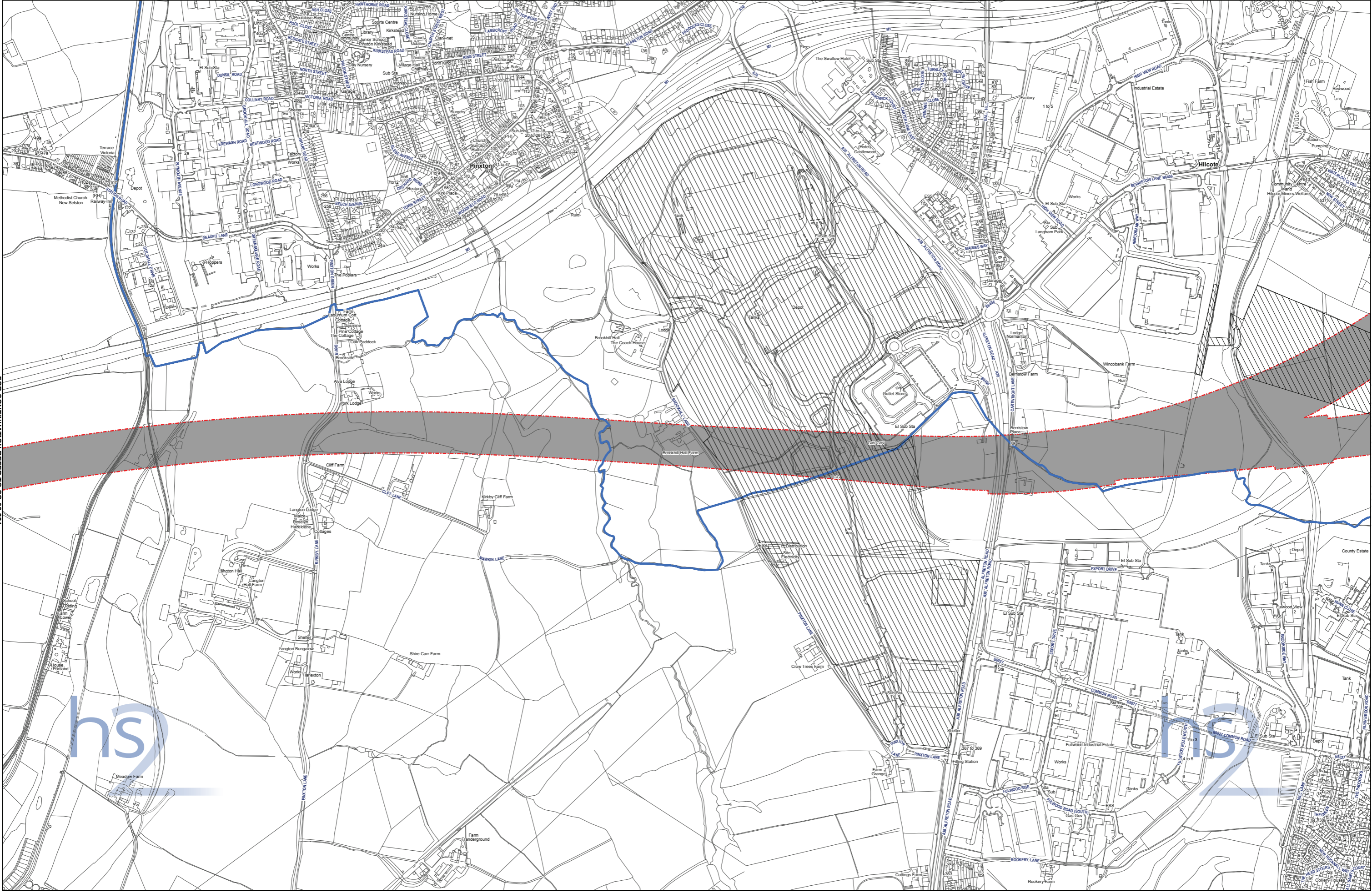
Registered in England. Registration number 06793086.
Registered office: 2 Brook Greenway, Birmingham B4 6GA.

© Crown copyright and database rights 2016.
Ordnance Survey Licence Number 100049190.

Doc Number: PH2-HS2-PL-MAP-100-000021

Scale at A1: 1:5,000
Scale at A3: 1:10,000

Date: 02/11/16



FOR CONTINUATION REFER TO SG-02-221

FOR CONTINUATION REFER TO SG-02-223

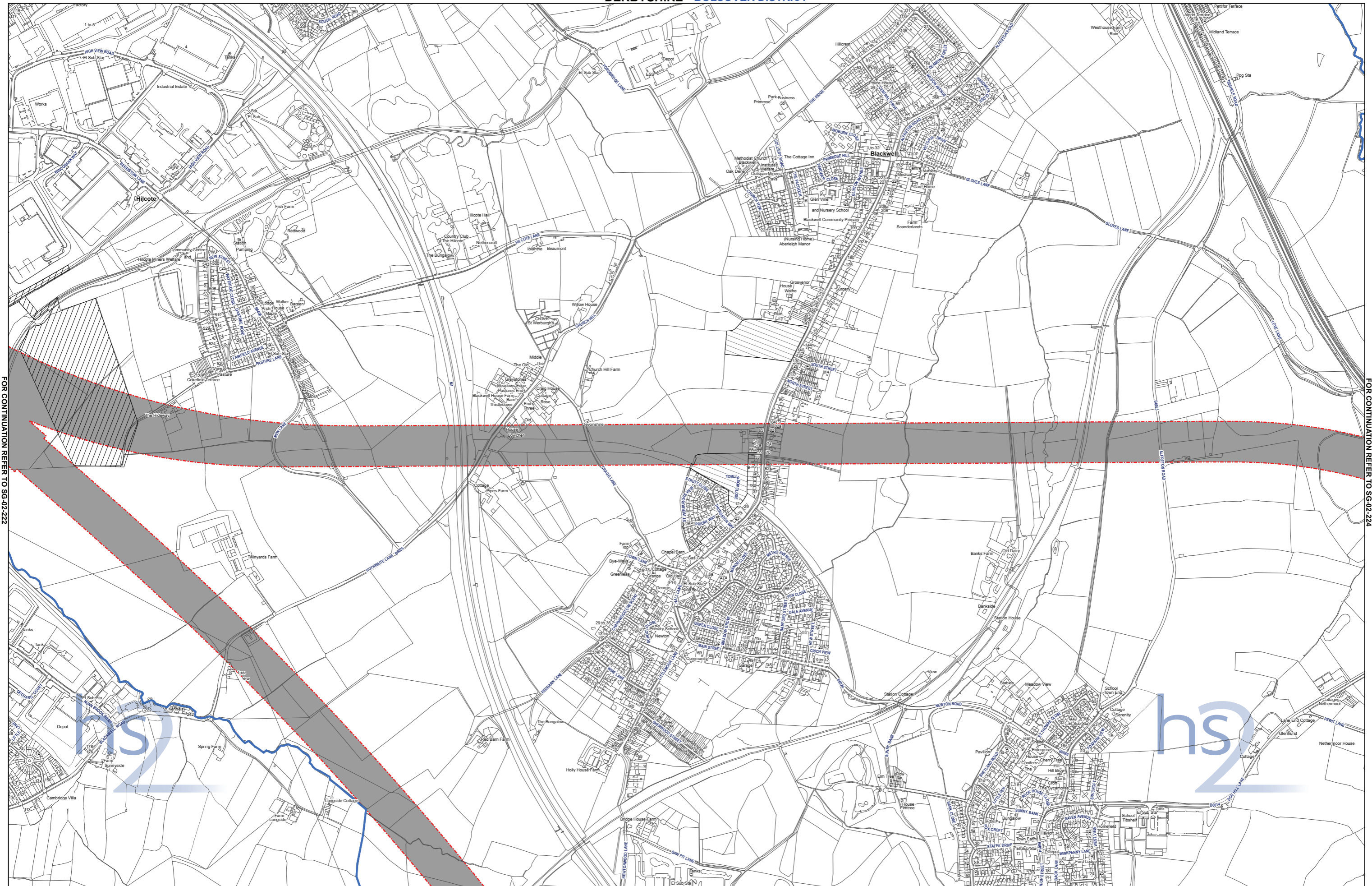
Legend

- Limits of Land Subject to Safeguarding Direction
- Safeguarded Area: Surface
- Safeguarded Area: Sub-surface
- Local Authority boundary
- Major Development Sites
- Additional Development Sites

Map Number: **SG-02-222**
 Map Name: **High Speed Two Phase 2b: West Midlands to Leeds Safeguarding Directions**
 Date of Issue: **NOVEMBER 2016**

hs2
 HS2 Ltd accept no responsibility for any circumstances, which arise from the reproduction of this map after alteration, amendment or abbreviation or if it is issued in part or issued incomplete in any way.
 Registered in England. Registration number 06793988.
 Registered office: 10 Brook Green, Uxbridge, Middlesex, UK.
 © Crown copyright and database rights 2016.
 Ordnance Survey Licence Number 100049190.
 Doc Number: PH2-HS2-PL-MAP-100-000022
 Date: 02/11/16

Scale at A1: 1:5,000
 Scale at A3: 1:10,000



FOR CONTINUATION REFER TO SG-02-222


FOR CONTINUATION REFER TO SG-02-224

FOR CONTINUATION REFER TO SG-02-225

Legend

- Limits of Land Subject to Safeguarding Direction
- Safeguarded Area: Sub-surface
- Safeguarded Area: Surface
- Local Authority boundary
- Major Development Sites
- Additional Development Sites

Map Number: **SG-02-223**
 Map Name: **High Speed Two Phase 2b: West Midlands to Leeds Safeguarding Directions**
 Date of Issue: **NOVEMBER 2016**

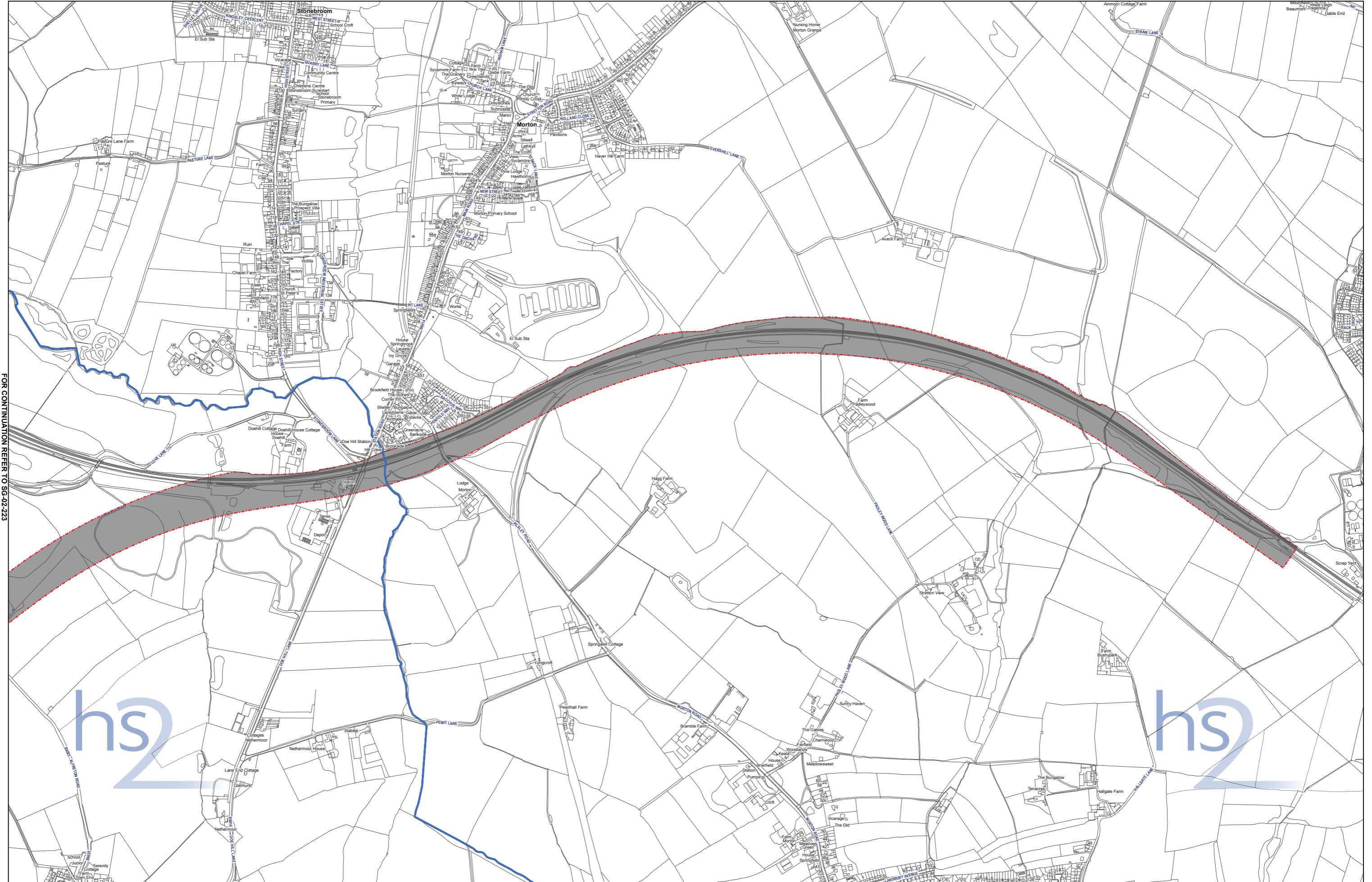


HS2 Ltd accept no responsibility for any circumstances, which arise from the reproduction of this map after alteration, amendment or abbreviation or if it is issued in part or issued incomplete in any way.

Scale at A1: **1:5,000**
 Scale at A3: **1:10,000**

Doc Number: PH2-HS2-PL-MAP-100-00023

Date: 02/11/16



FOR CONTINUATION REFER TO SG-02-223

Legend

- Limits of Land Subject to Safeguarding Direction
- Safeguarded Area: Surface
- Safeguarded Area: Sub-surface
- Local Authority boundary
- Major Development Sites
- Additional Development Sites

Map Number	SG-02-224
Map Name	High Speed Two Phase 2b: West Midlands to Leeds Safeguarding Directions
Date of Issue	NOVEMBER 2016

hs2

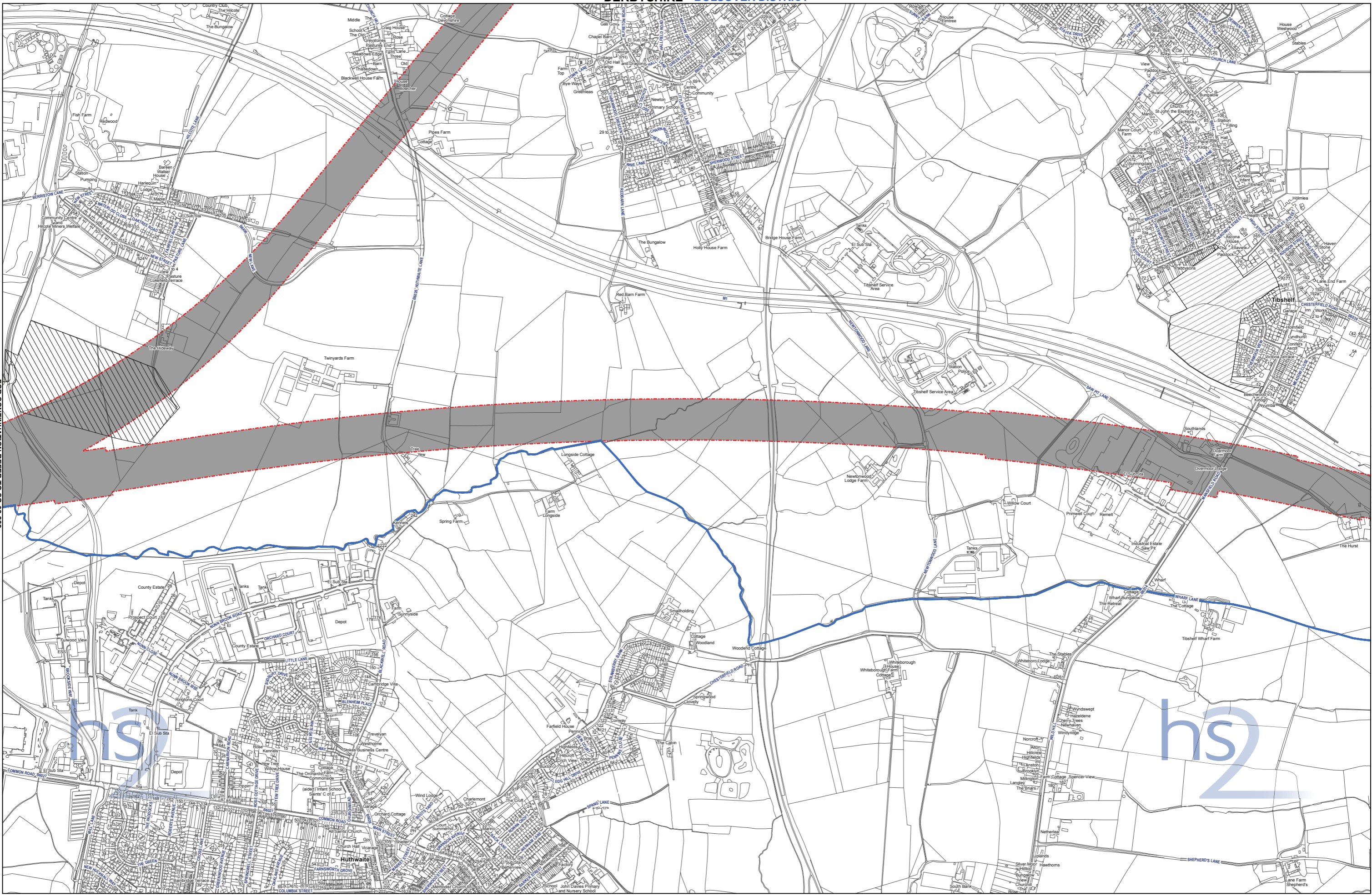
HS2 Ltd accept no responsibility for any circumstances, which arise from the reproduction of this map after alteration, amendment or abbreviation or if it is issued in part or issued incomplete in any way.

Registered in England. Registration number 06793086.
Registered office: 11 Brook, Gowerway, Birmingham B4 6GA.
© Crown copyright and database rights 2016.
Ordnance Survey Licence Number 100049190.

Scale at A1: 1:5,000
Scale at A3: 1:10,000

Doc Number: PH2-HS2-PL-MAP-100-00024

Date: 02/11/16



FOR CONTINUATION REFER TO SG-02-222

FOR CONTINUATION REFER TO SG-02-226


Legend

- Limits of Land Subject to Safeguarding Direction
- Safeguarded Area: Surface
- Safeguarded Area: Sub-surface
- Local Authority boundary
- Major Development Sites
- Additional Development Sites

Map Number: **SG-02-225**

Map Name: **High Speed Two Phase 2b: West Midlands to Leeds Safeguarding Directions**

Date of Issue: **NOVEMBER 2016**



HS2 Ltd accept no responsibility for any circumstances, which arise from the reproduction of this map after alteration, amendment or abbreviation or if it is issued in part or issued incomplete in any way.

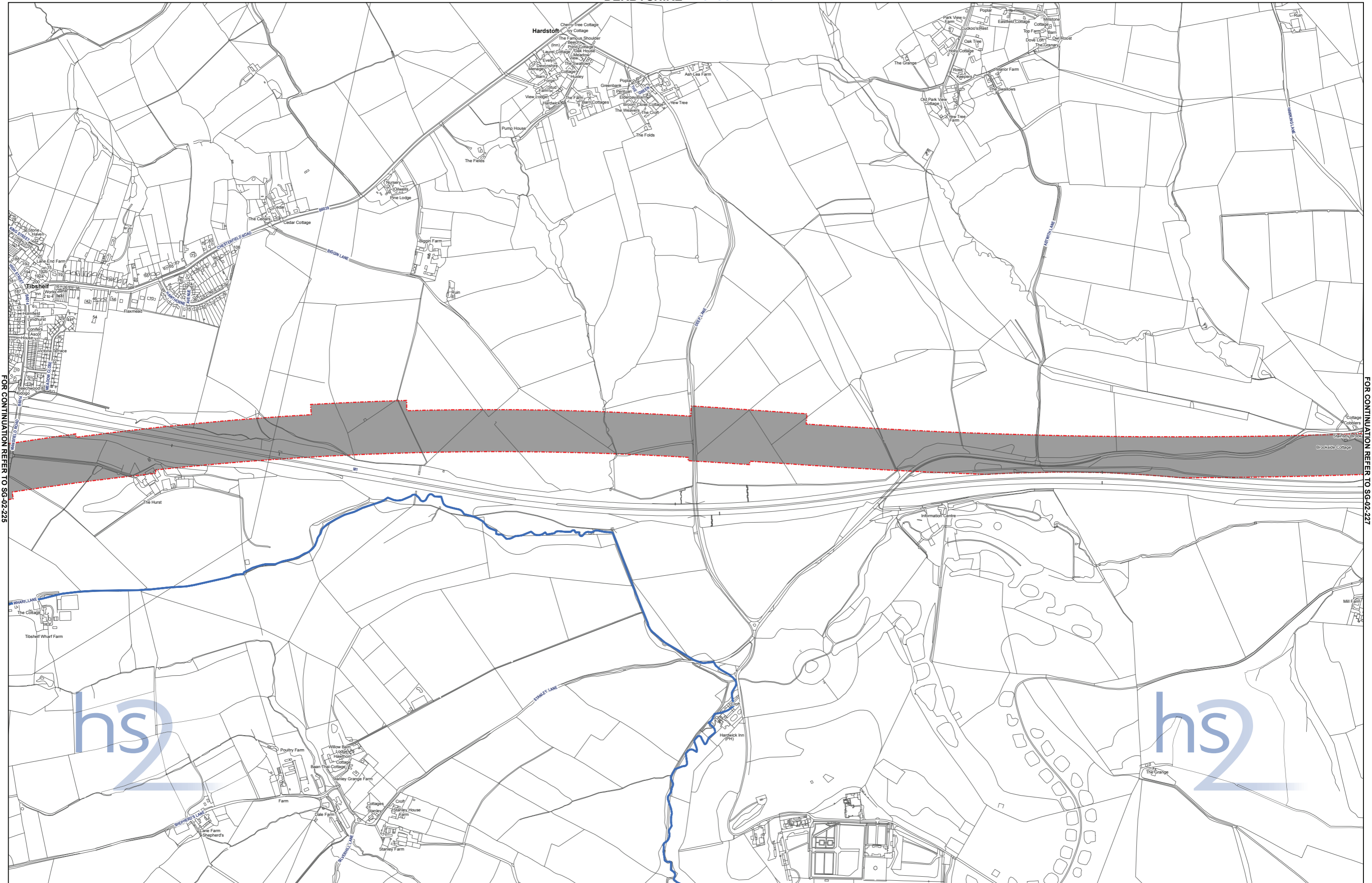
Registered in England. Registration number 06797906.
Registered office: 100 Broad Street, Birmingham B1 4QU, UK.

© Crown copyright and database rights 2016.
Ordnance Survey Licence Number: 100049190.

Doc Number: PH2-HS2-PL-MAP-100-000025

Scale at A1: 1:5,000
Scale at A3: 1:10,000

Date: 02/11/16



FOR CONTINUATION REFER TO SG-02-225

FOR CONTINUATION REFER TO SG-02-227

Legend

- Limits of Land Subject to Safeguarding Direction
- Safeguarded Area: Surface
- Safeguarded Area: Sub-surface
- Local Authority boundary
- Major Development Sites
- Additional Development Sites

Map Number	SG-02-226
Map Name	High Speed Two Phase 2b: West Midlands to Leeds Safeguarding Directions
Date of Issue	NOVEMBER 2016

HS2 Ltd accept no responsibility for any circumstances, which arise from the reproduction of this map after alteration, amendment or abbreviation or if it is issued in part or issued incomplete in any way.

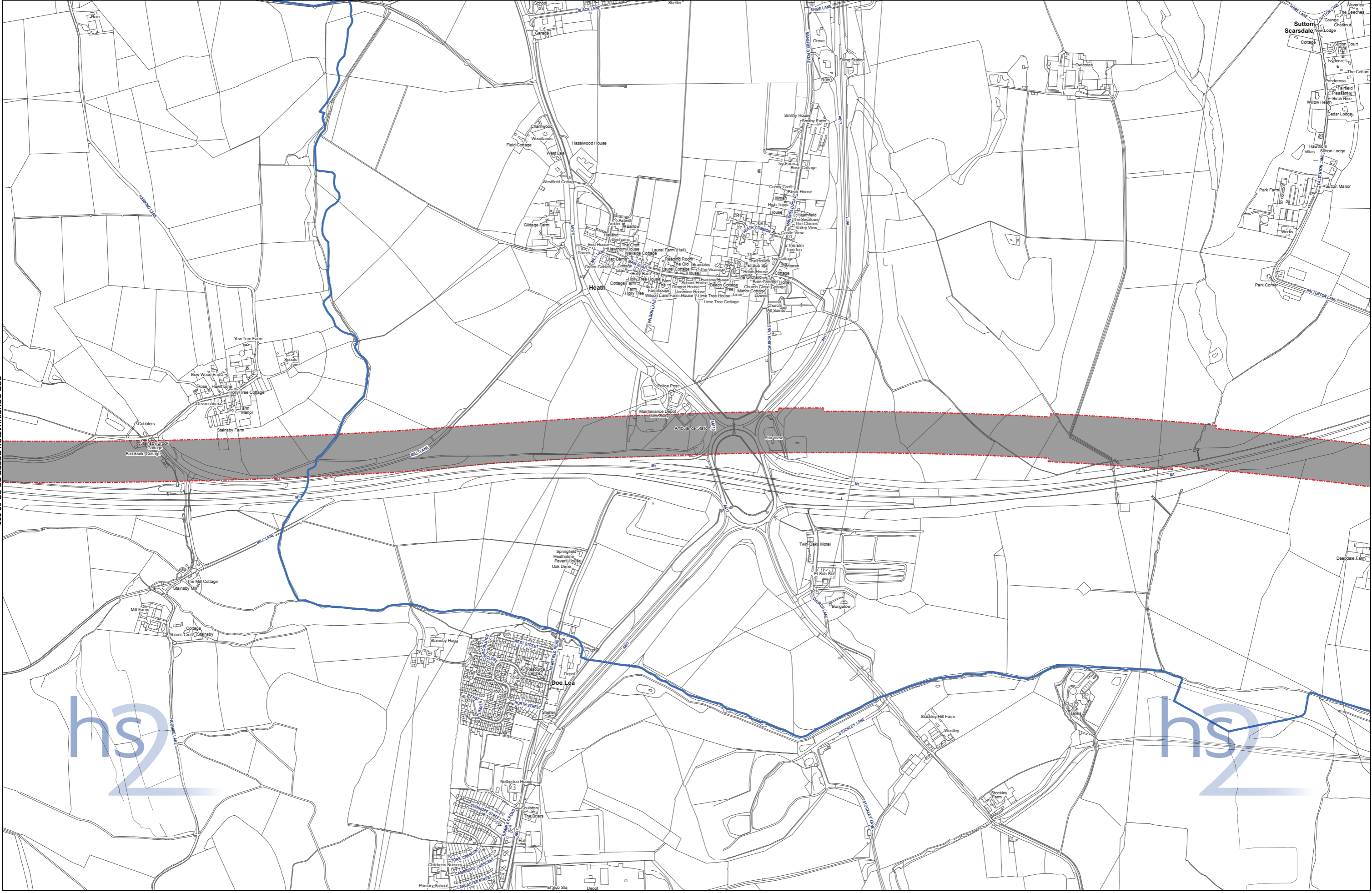
Registered in England. Registration number 06793066.
Registered office: 3 Broad Gateway, Birmingham B4 6GA.

© Crown copyright and database rights 2016.
Ordnance Survey Licence Number 100049190.

Doc Number: PH2-HS2-PL-MAP-100-000025

Scale at A1: 1:5,000
Scale at A3: 1:10,000

Date: 02/11/16



FOR CONTINUATION REFER TO SG-02-226

FOR CONTINUATION REFER TO SG-02-228

Legend

- Limits of Land Subject to Safeguarding Direction
- Safeguarded Area: Surface
- Safeguarded Area: Sub-surface
- Local Authority boundary
- Major Development Sites
- Additional Development Sites

Map Number	SG-02-227
Map Name	High Speed Two Phase 2b: West Midlands to Leeds Safeguarding Directions
Date of Issue	NOVEMBER 2016

hs2

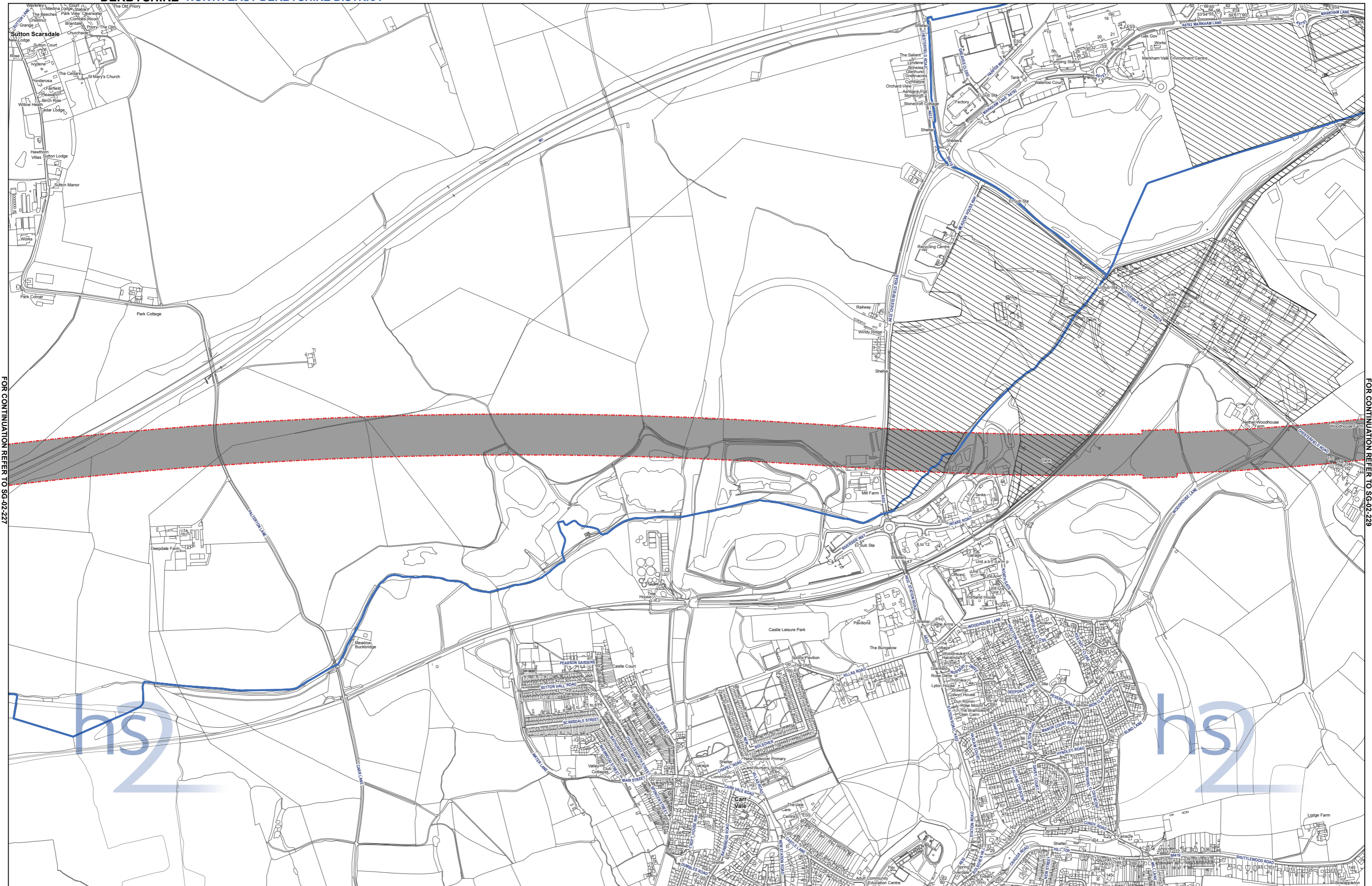
HS2 Ltd accept no responsibility for any circumstances, which arise from the reproduction of this map after alteration, amendment or abbreviation or if it is issued in part or issued incomplete in any way.

Scale at A1: 1:5,000
Scale at A3: 1:10,000

© Crown copyright and database rights 2016.
Ordnance Survey Licence Number 100049190.

Doc Number: PH2-HS2-PL-MAP-100-000027

Date: 02/11/16



FOR CONTINUATION REFER TO SG-02-227

FOR CONTINUATION REFER TO SG-02-229

Legend

- Limits of Land Subject to Safeguarding Direction
- Safeguarded Area: Surface
- Safeguarded Area: Sub-surface
- Local Authority boundary
- Major Development Sites
- Additional Development Sites

DERBYSHIRE BOLSOVER DISTRICT

Map Number: **SG-02-228**
 Map Name: **High Speed Two Phase 2b: West Midlands to Leeds Safeguarding Directions**
 Date of Issue: **NOVEMBER 2016**

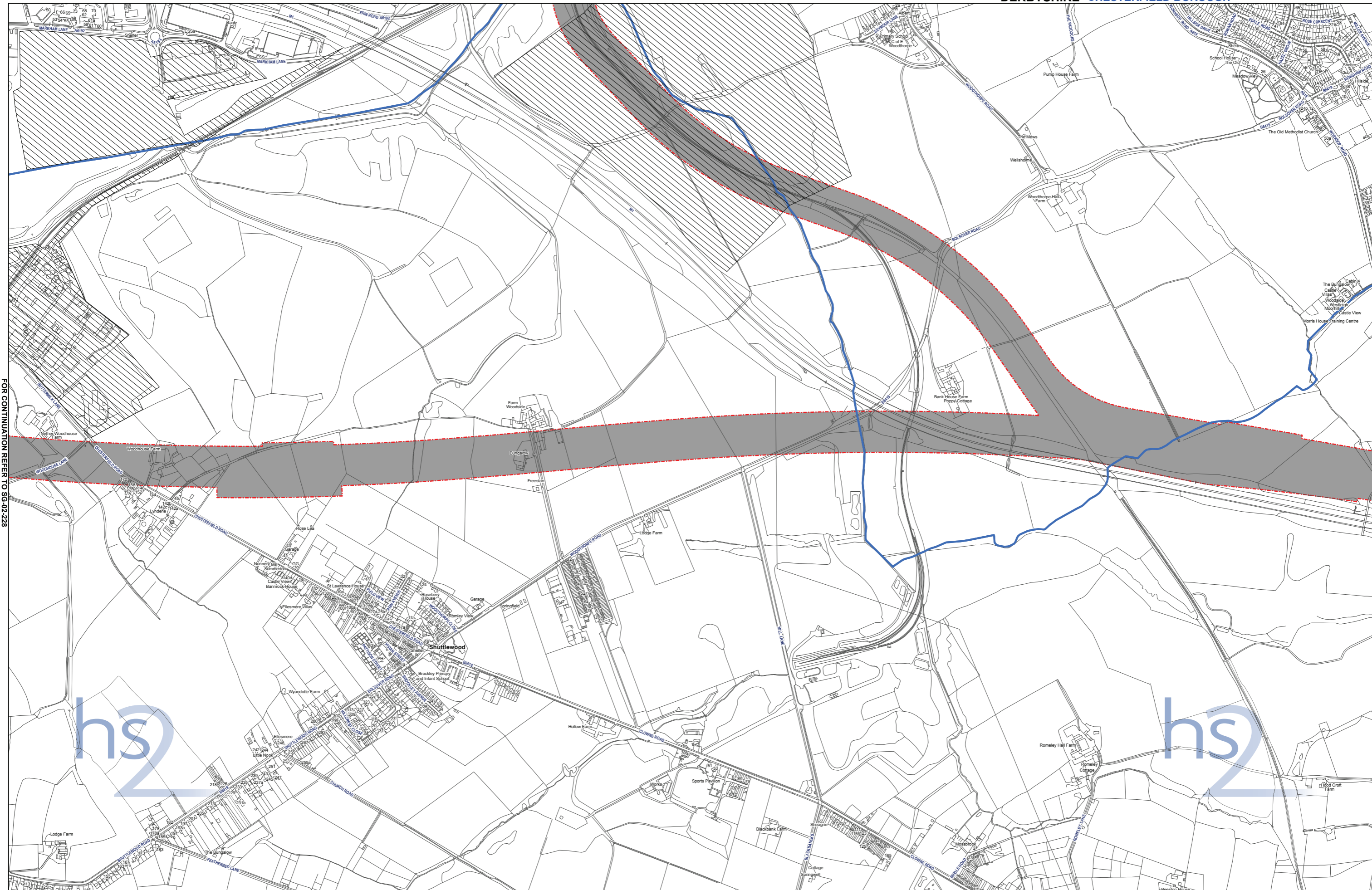
hs2

HS2 Ltd accept no responsibility for any circumstances, which arise from the reproduction of this map after alteration, amendment or abbreviation or if it is issued in part or issued incomplete in any way.

Registered in England. Registration number 06793066.
 Registered office: 3 Brook Greenway, Birmingham B4 6GA.
 © Crown copyright and database rights 2016.
 Ordnance Survey Licence Number 100049190.

Scale at A1: **1:5,000**
 Scale at A3: **1:10,000**

Doc Number: **PH2-HS2-PL-MAP-100-000028** Date: **02/11/16**



FOR CONTINUATION REFER TO SG-02-228

FOR CONTINUATION REFER TO SG-02-231

Legend

- Limits of Land Subject to Safeguarding Direction
- Safeguarded Area: Surface
- Safeguarded Area: Sub-surface
- Local Authority boundary
- Major Development Sites
- Additional Development Sites

Map Number	SG-02-229
Map Name	High Speed Two Phase 2b: West Midlands to Leeds Safeguarding Directions
Date of Issue	NOVEMBER 2016

HS2 Ltd accept no responsibility for any circumstances, which arise from the reproduction of this map after alteration, amendment or abbreviation or if it is issued in part or issued incomplete in any way.

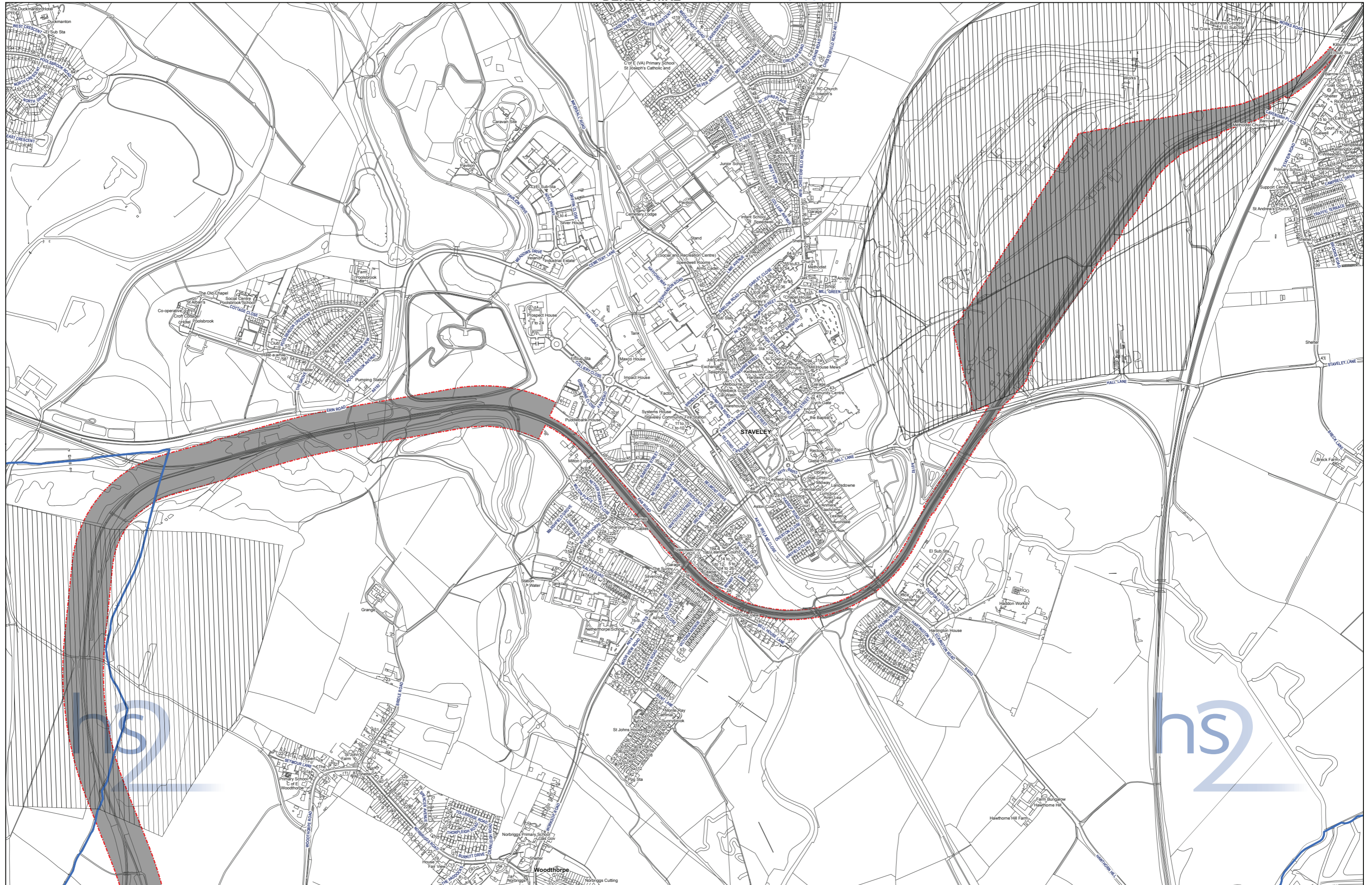
Registered in England. Registration number 06793086.
Registered office: 11 Brook, Gowerway, Birmingham B4 6QA.

© Crown copyright and database rights 2016.
Ordnance Survey Licence Number 100049190.

Doc Number: PH2-HS2-PL-MAP-100-000029

Scale at A1: 1:5,000
Scale at A3: 1:10,000

Date: 02/11/16



FOR CONTINUATION REFER TO SG-02-229

Legend

- Limits of Land Subject to Safeguarding Direction
- Safeguarded Area: Surface
- Safeguarded Area: Sub-surface
- Local Authority boundary
- Major Development Sites
- Additional Development Sites

Map Number	SG-02-230
Map Name	High Speed Two Phase 2b: West Midlands to Leeds Safeguarding Directions
Date of Issue	NOVEMBER 2016

hs2

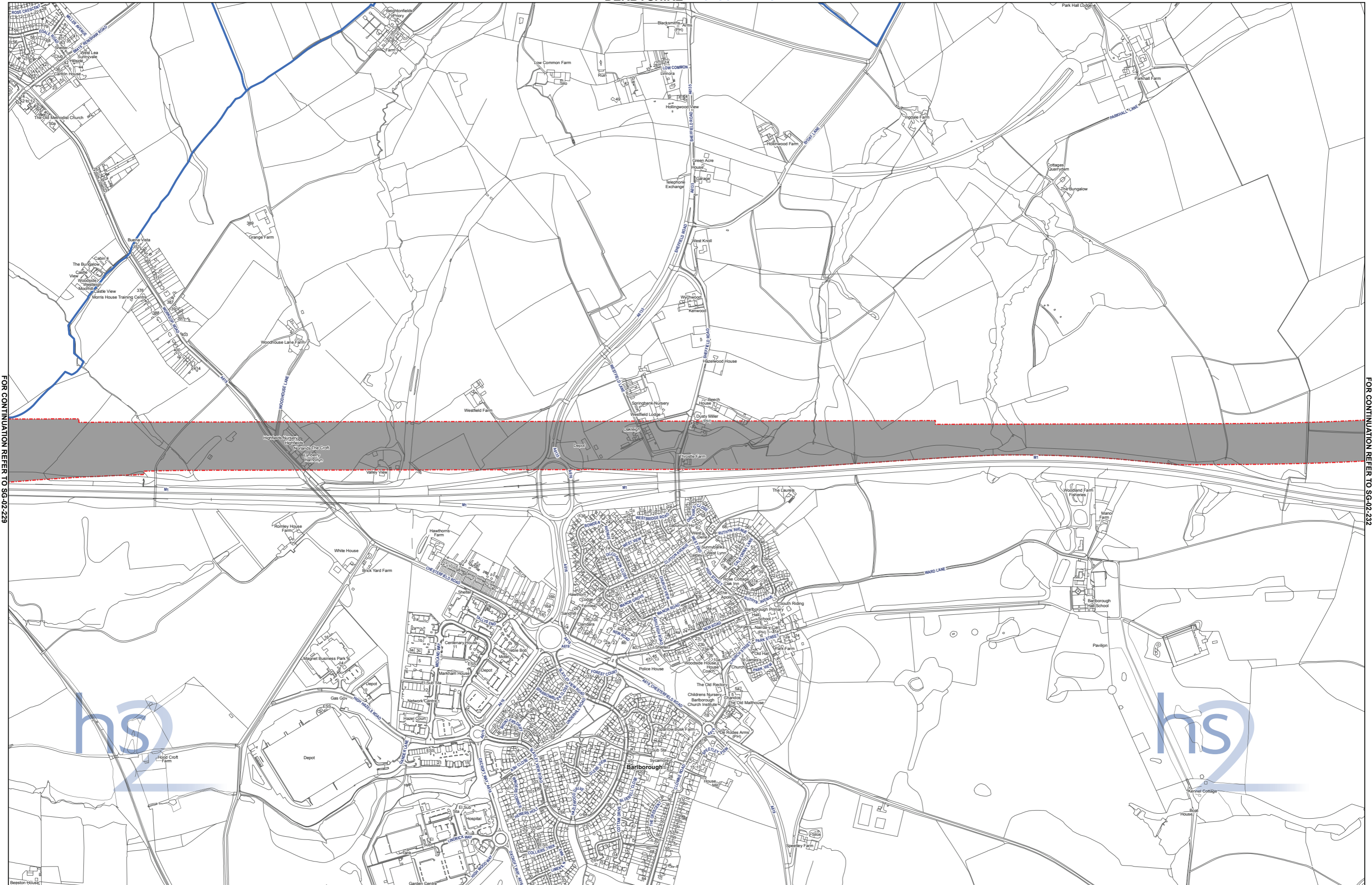
HS2 Ltd accept no responsibility for any circumstances, which arise from the reproduction of this map after alteration, amendment or abbreviation or if it is issued in part or issued incomplete in any way.

Registered in England. Registration number 06793086.
Registered office: 1 Broadwalk, Coventry, CV3 9EF, UK.
© Crown copyright and database rights 2016.
Ordnance Survey Licence Number 100049190.

Scale at A1: 1:5,000
Scale at A3: 1:10,000

Doc Number: PH2-HS2-PL-MAP-100-000030

Date: 02/11/16



FOR CONTINUATION REFER TO SG-02-239

FOR CONTINUATION REFER TO SG-02-232

Legend

- Limits of Land Subject to Safeguarding Direction
- Safeguarded Area: Sub-surface
- Safeguarded Area: Surface
- Local Authority boundary
- Major Development Sites
- Additional Development Sites

Map Number	SG-02-231
Map Name	High Speed Two Phase 2b: West Midlands to Leeds Safeguarding Directions
Date of Issue	NOVEMBER 2016

HS2 Ltd accept no responsibility for any circumstances, which arise from the reproduction of this map after alteration, amendment or abbreviation or if it is issued in part or issued incomplete in any way.

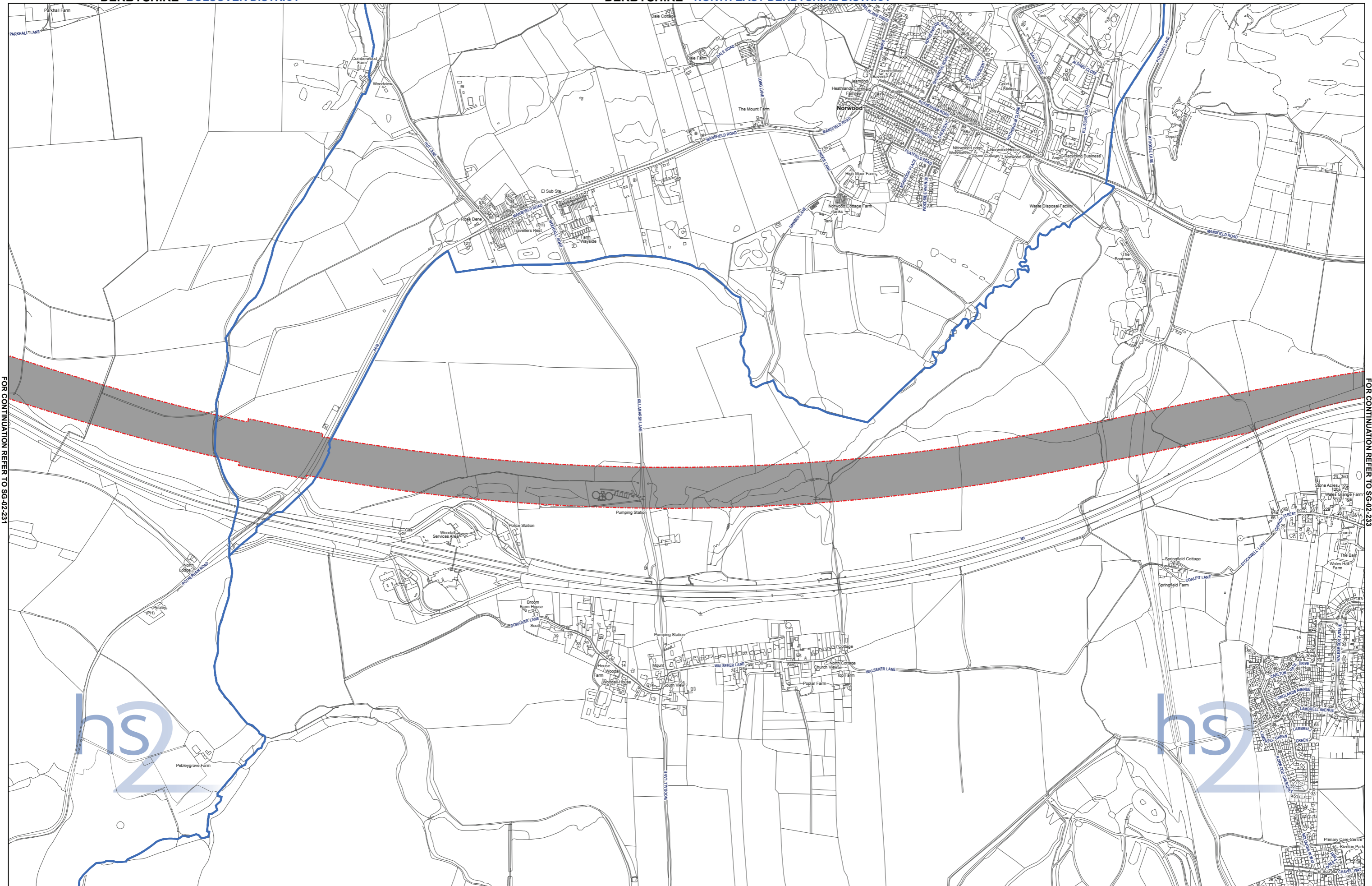
Registered in England. Registration number 06797696.
Registered office: 11 Broadwalk, Coventry, CV3 9EF, UK.

© Crown copyright and database rights 2016.
Ordnance Survey Licence Number 100049190.

Doc Number: PH2-HS2-PL-MAP-100-000031

Scale at A1: 1:5,000
Scale at A3: 1:10,000

Date: 02/11/16



FOR CONTINUATION REFER TO SG-02-231

FOR CONTINUATION REFER TO SG-02-233

Legend

- Limits of Land Subject to Safeguarding Direction
- Safeguarded Area: Surface
- Safeguarded Area: Sub-surface
- Local Authority boundary
- Major Development Sites
- Additional Development Sites

Map Number	SG-02-232
Map Name	High Speed Two Phase 2b: West Midlands to Leeds Safeguarding Directions
Date of Issue	NOVEMBER 2016

hs2

HS2 Ltd accept no responsibility for any circumstances, which arise from the reproduction of this map after alteration, amendment or abbreviation or if it is issued in part or issued incomplete in any way.

Registered in England. Registration number 06793066.
Registered office: 11 Brook, Coventry, Birmingham B4 6GA.
© Crown copyright and database rights 2016.
Ordnance Survey Licence Number 100049190.

Doc Number: PH2-HS2-PL-MAP-100-000032

Date: 02/11/16

Scale at A1: 1:5,000
Scale at A3: 1:10,000