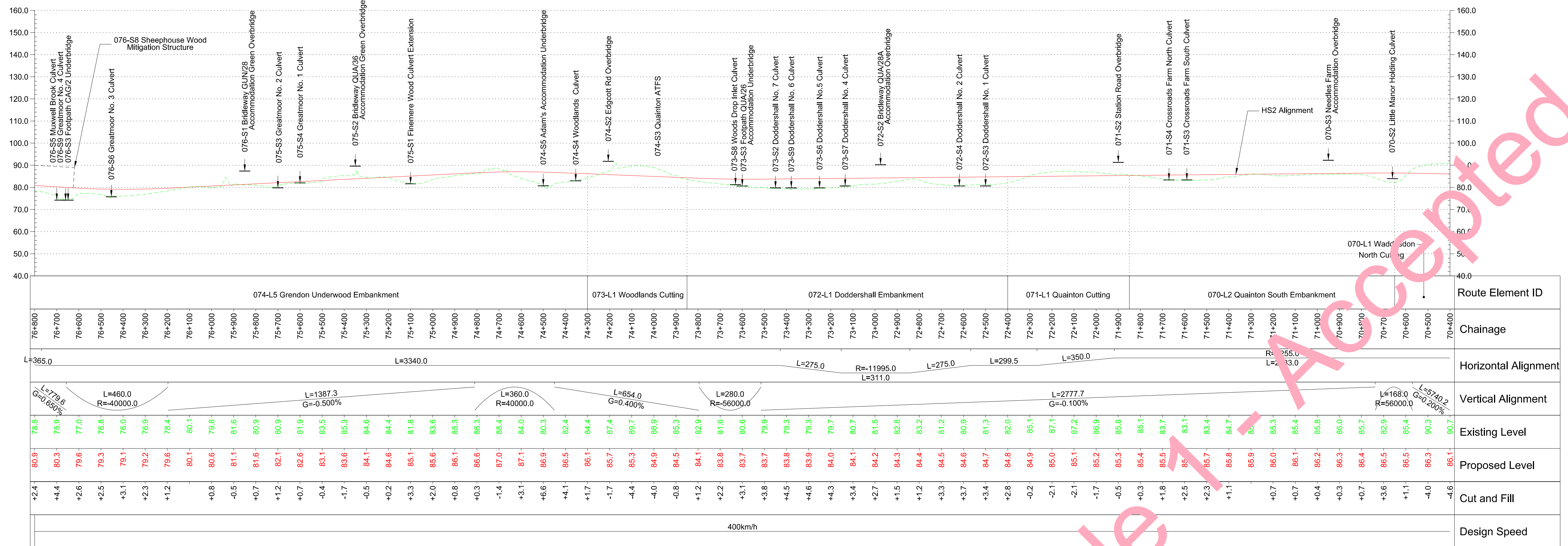




Plan

Scale 1:10000



Profile

Scale H 1:10000 V 1:1000



P01	For Acceptance	HMG 25/02/16	RP 26/02/16	AAR 26/02/16	
Rev	Description	Drawn	Checked	Con App	HS2 App

HS2 accepts no responsibility for any circumstances which arise from the reproduction of this document after alteration, amendment or abbreviation or if it is issued in part or issued incompletely in any way.

© Crown Copyright and database right 2015. All rights reserved. Ordnance Survey Licence number 100049190

© Crown Copyright material is reproduced with the permission of Land Registry under delegated authority from the Controller of HMSO. This material was last updated on 2015 and may not be copied, distributed, sold or published without the formal permission of Land Registry. Only an official copy of a title plan or register obtained from the Land Registry may be used for legal or other official purposes.

Scale with caution as distortion can occur.

Legends/Notes:

Depot, station, headhouse or portal building	Replacement floodplain storage	Public realm	Community forum boundary	Stopped-up PRoW
Tunnel portal	Woodland habitat creation	Engineering earthworks	Watercourse diversion	Tunnels external extent
Electricity substation	Wetland habitat creation	Landscape earthworks	Existing watercourse	Rail alignment
Land drainage area	Grassland habitat creation	Rail alignment formation	Ditches - new	HS2 Access road
Ecological mitigation pond	Landscape mitigation planting (scrub / woodland)	Returned to suitable development use	Hedgerow habitat creation	Noise fence barrier
Balancing pond	Grassed areas	County boundary	Main utility works	Chainage (e.g. 10+000)
	Sustainable placement	Borough / District boundary	Existing public right of way (PRoW)	
			New, diverted or realigned PRoW	

Registered in England
Registration No. 06791686
Registered office:
One Canada Square,
London, E14 5AB

Creator/Originator
Atkins

Zone
Country South

Design Stage
FINAL PRELIMINARY DESIGN

Drawing Title
**Main Line
Sheet 27
Chainage 70+400 to 76+800**

Project/Contract
Country South Design

Discipline/Function
Civil

Drawn TB	Checked RP	Approved AAR
Date 26/02/2016	Scale AS SHOWN	Size A1
Drawing No. C222-ATK-CV-DPP-020-000008-FPD		Rev. P01

Accepted

Fit for Acceptance