

# High Speed Rail (London - West Midlands)

## Additional Provision 4 | October 2015

### PLANS AND SECTIONS: Volume 1 | Plans: Kilburn (Brent) - Lower Boddington and Langley

**Secretary of State for Transport**  
Department for Transport  
Great Minster House  
33 Horseferry Road  
London SW1P 4DR

**Winckworth Sherwood LLP**  
Minerva House  
5 Montague Close  
London SE1 9BB  
(*Parliamentary Agents*)

**Eversheds LLP**  
1 Wood Street  
London EC2V 7WS  
(*Parliamentary Agents*)

**HS2 Ltd**  
One Canada Square  
London E14 5AB

In Parliament - Session 2015-16

# High Speed Rail (London - West Midlands)

## Additional Provision 4 | October 2015

PLANS AND SECTIONS: Volume 1 | Plans: Kilburn (Brent) - Lower Boddington and Langley

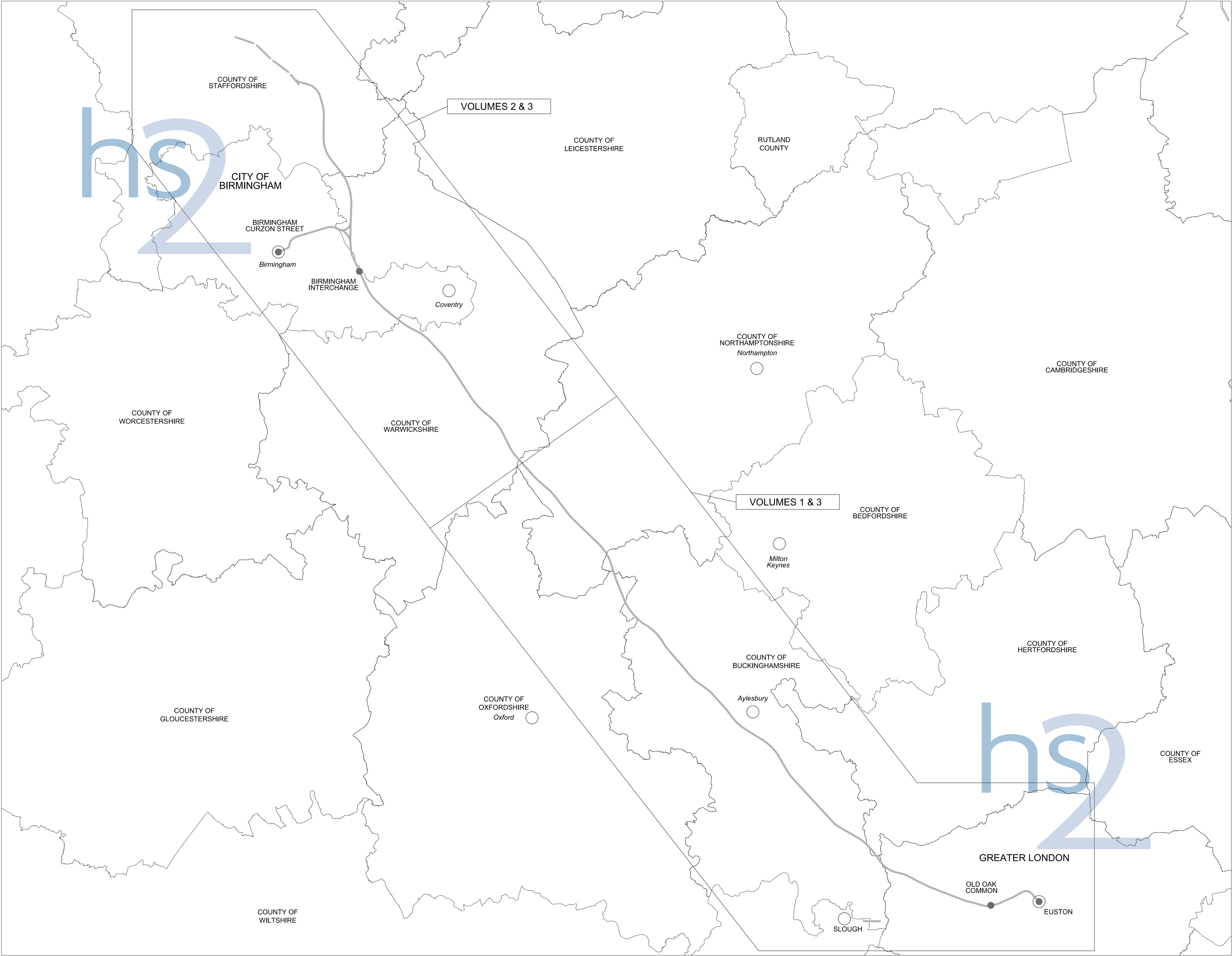
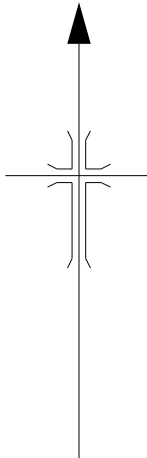
**Secretary of State for Transport**  
Department for Transport  
Great Minster House  
33 Horseferry Road  
London SW1P 4DR

**Winckworth Sherwood LLP**  
Minerva House  
5 Montague Close  
London SE1 9BB  
(*Parliamentary Agents*)

**Eversheds LLP**  
1 Wood Street  
London EC2V 7WS  
(*Parliamentary Agents*)

**HS2 Ltd**  
One Canada Square  
London E14 5AB

# SCHEME DIAGRAM



Centre Line of Surface Work

Centre Line of Tunnel or other Subsurface Work

Limit of Deviation

Limit of Land to be Acquired or Used

County / Borough / District Boundary

Parish Boundary

Commencement of Work

Termination of Work

Commencement and Termination of Work

New / Improved Access

Datum Point

# KEY TO PLANS

# INDEX

## AP4 Plans and Sections Index - Volume 1

### GREATER LONDON

#### London Borough of Brent

	Additional land for the relocation of a vent shaft	1-11	4-12
	Additional land for the relocation of a vent shaft	1-21	4-17

#### Royal Borough of Kensington & Chelsea

Work No. 1/37C	Work No. 1/37C added	1-14, 1-41	4-85
----------------	----------------------	------------	------

#### London Borough of Hammersmith & Fulham

Work No. 1/39	Work No. 1/39 amended, additional land for diversion of Stamford Brook sewer and for temporary logistics tunnel	1-15, 1-16, 1-42, 1-45	4-55
---------------	---	------------------------	------

#### London Borough of Ealing

Work No. 1/54A	Additional land for the relocation of the Westgate shaft	1-20, 1-21	4-17, 4-34
	Work No. 1/54A added	1-25, 1-26	4-85

#### London Borough of Hillingdon

Work No. 1/67A	Additional land for access to West Ruislip depot	1-34	
	Work No. 1/67A added	1-35	4-55
	Additional land for earthworks	1-36	
	Additional land for placement and management of excavated material	1-48, 1-49, 1-50, 2-01, 2-02	
	Additional land for a haul road	1-49, 1-50	
	Additional land for temporary provision of water treatment plant	2-12	

### COUNTY OF BUCKINGHAMSHIRE

#### District of South Bucks

	Additional land for access road and drainage infrastructure	2-08	
--	---	------	--

### COUNTY OF HERTFORDSHIRE

#### Districy of Three Rivers

	Additional powers for landscaping works	2-08, 2-09, 2-10	
	Additional land for temporary provision of water treatment plant	2-12	

### COUNTY OF BUCKINGHAMSHIRE

#### District of Chiltern

Work No. 2/18C	Additional land for a ventilation shaft	2-16, 2-18	
	Amended powers for extension of Chilterns tunnel	2-22, 2-24, 2-25, 2-26, 2-27	5-11, 5-12
	Work No. 2/18C added	2-25	5-119

#### District of Aylesbury Vale

Work No. 2/50A	Additional land for bridge works	2-33	
	Work No. 2/50A added	2-40, 2-39, 2-41	5-56
	Additional land for drainage infrastructure	2-46, 2-47	
Work No. 2/75A	Work No. 2/75A added	2-56	5-119
Work No. 2/76B	Work No. 2/76B added	2-56	5-119
Work No. 2/76C	Work No. 2/76C added	2-56	5-119
Work No. 2/78	Work No. 2/78 extended, additional land for drainage works	2-57, 2-58	5-37
	Additional land for drainage infrastructure	2-61	

### COUNTY OF NORTHAMPTONSHIRE

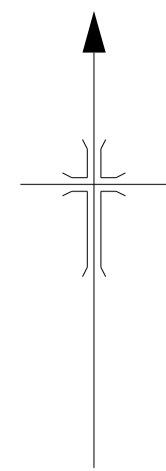
#### District of South Northamptonshire

Work No. 2/122D	Work No. 2/122D added	2-80	5-119
Work No. 2/121E	Work No. 2/121E added	2-80	5-119
	Additional land for drainage infrastructure	2-83	
	Additional land for ecological mitigation	2-84	
Work No. 2/128J	Work No. 2/128J added	2-85	5-120
Work No. 2/128K	Work No. 2/128K added	2-85	5-120
	Additional land for relocation of a stockpile	2-85, 2-86	
	Additional land for an access track and drainage infrastructure	2-87	
Work No. 2/130A	Work No. 2/130A added	2-88	5-120

### COUNTY OF BUCKINGHAMSHIRE

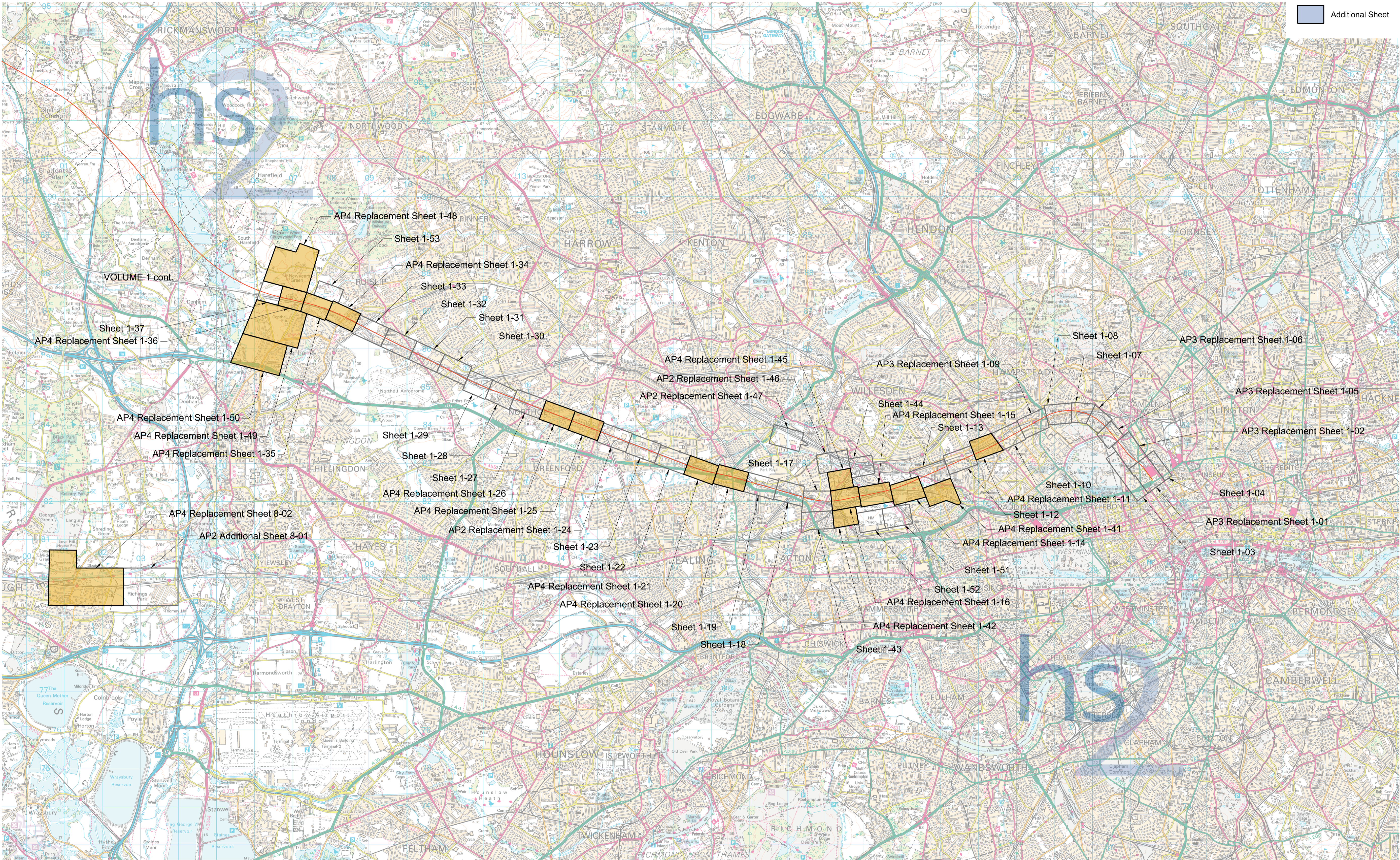
#### District of South Bucks

	Additional land for ecological mitigation	8-02	
--	---	------	--



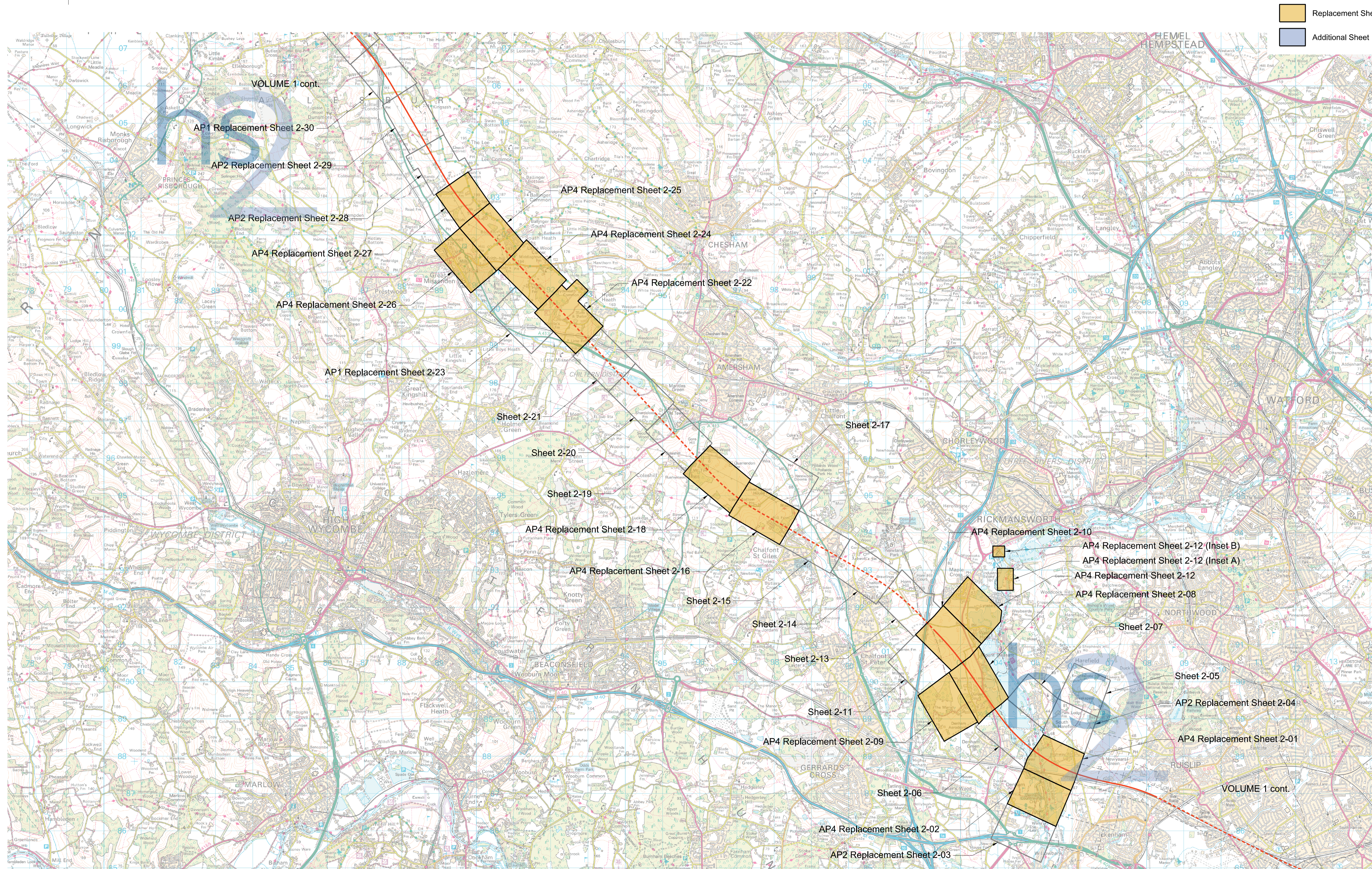
# ADDITIONAL PROVISION 4 KEY PLAN VOLUME 1

- Replacement Sheet
- Additional Sheet



This map is based upon Ordnance Survey material with the permission of Ordnance Survey on behalf of the Controller of Her Majesty's Stationery Office Crown Copyright. Unauthorised reproduction infringes Crown Copyright and may lead to prosecution or civil proceedings (Ordnance Survey Licence 100049190)

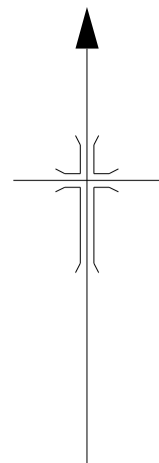
metres 2000 0 4000 6000  
scale 1:50,000 at A1 size



This map is based upon ordnance survey material with the permission of ordnance survey on behalf of the controller of Her Majesty's stationery office crown copyright. Unauthorised reproduction infringes crown copyright and may lead to prosecution or civil proceedings (ordnance survey licence 100049190)

scale 1:50,000 at A1 size

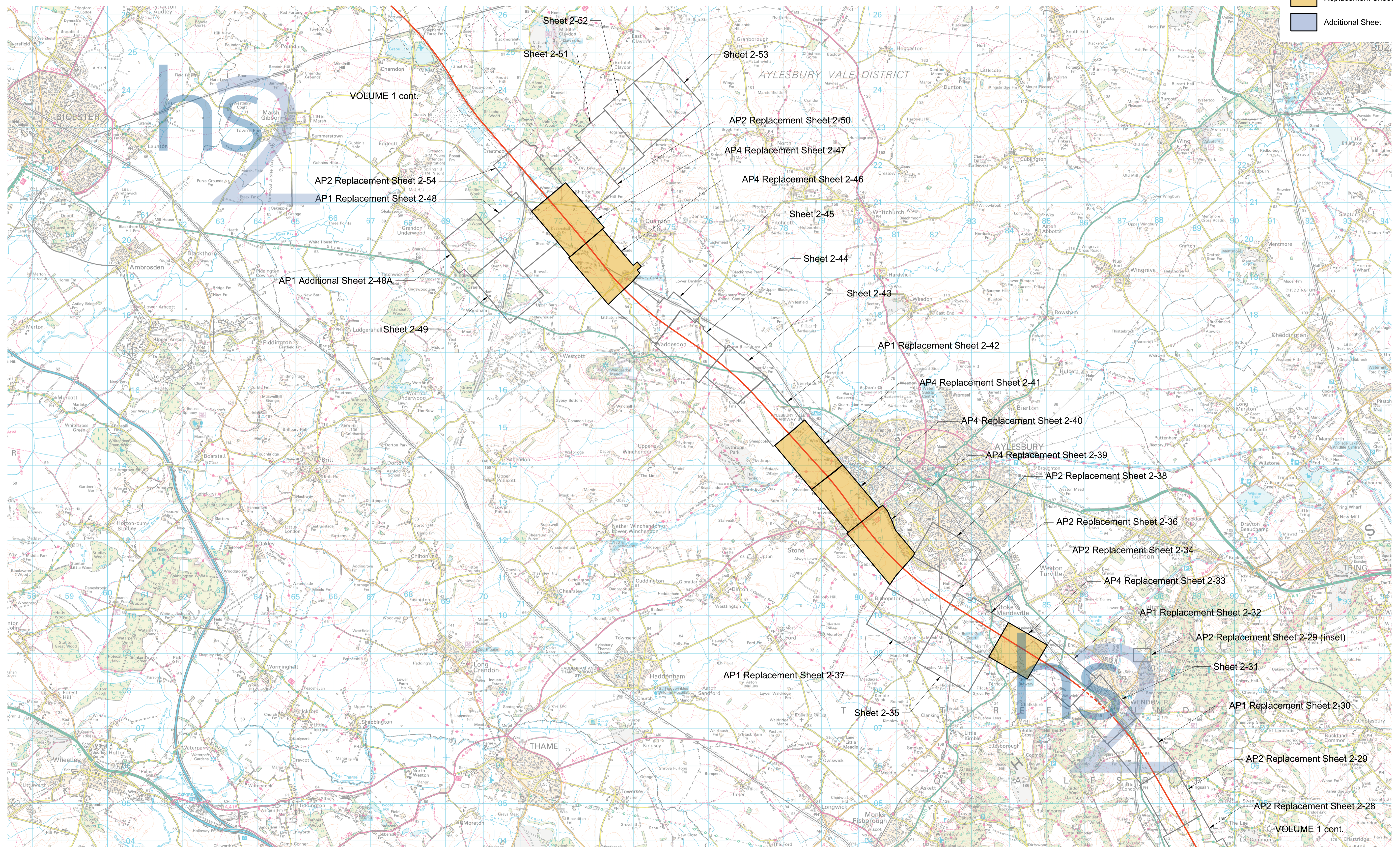
metres 2000 0 2000 4000 6000



# ADDITIONAL PROVISION 4 KEY PLAN VOLUME 1

REPLACEMENT SHEET 2.1 - v  
IN PARLIAMENT - SESSION 2015-16  
HIGH SPEED RAIL  
(LONDON - WEST MIDLANDS)  
ADDITIONAL PROVISION  
(OCTOBER 2015)  
KEY PLAN

Replacement Sheet  
Additional Sheet



This map is based upon ordnance survey material with the permission of ordnance survey on behalf of the controller of Her Majesty's stationery office crown copyright. Unauthorised reproduction infringes crown copyright and may lead to prosecution or civil proceedings (ordnance survey licence 100049190)

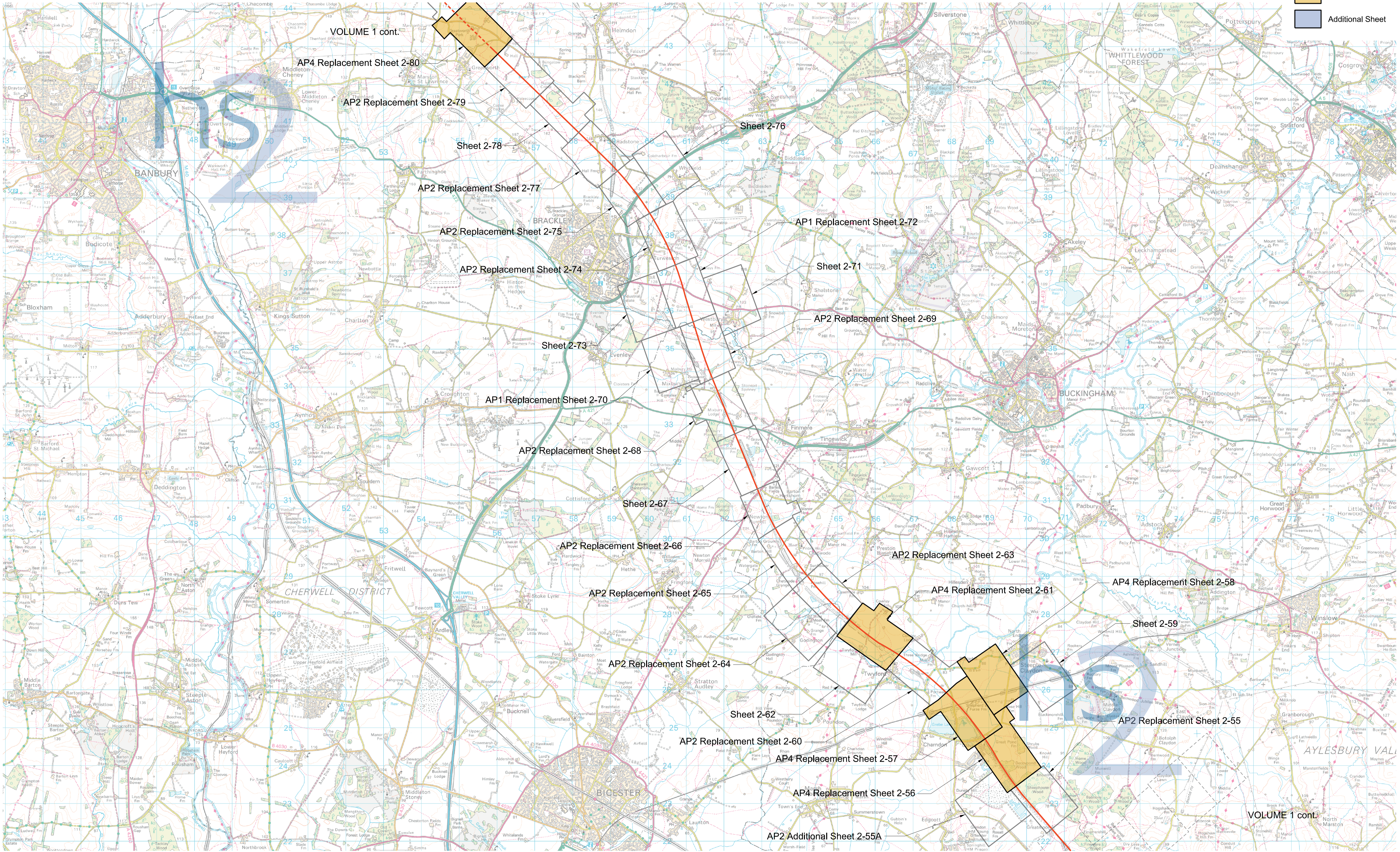
metres 2000 0 4000 6000  
scale 1:50,000 at A1 size  
2000

# ADDITIONAL PROVISION 4

## KEY PLAN

### VOLUME 1

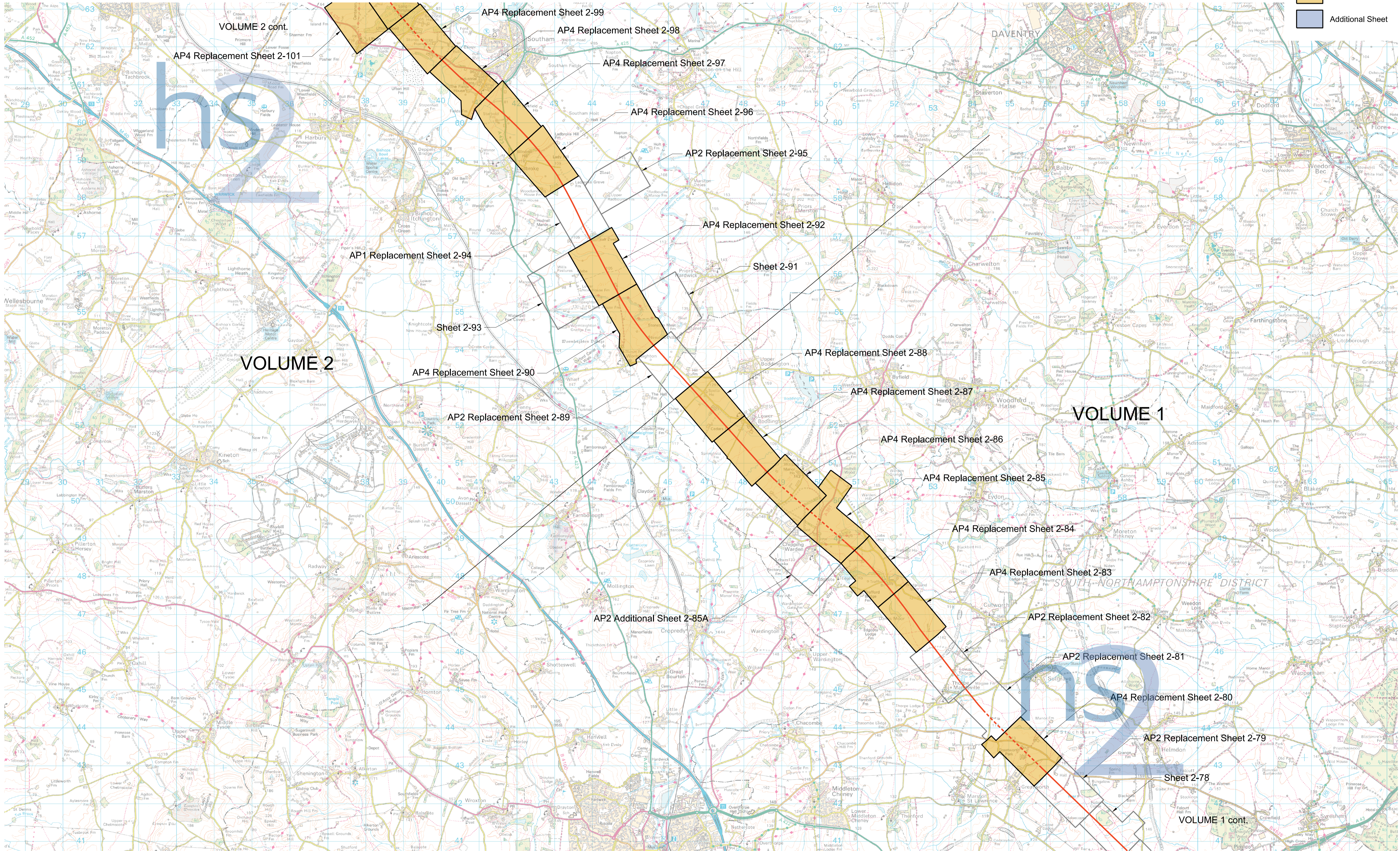
Replacement Sheet  
Additional Sheet



This map is based upon ordnance survey material with the permission of ordnance survey on behalf of the controller of Her Majesty's stationery office crown copyright. Unauthorised reproduction infringes crown copyright and may lead to prosecution or civil proceedings (ordnance survey licence 100049190)

ADDITIONAL PROVISION 4  
KEY PLAN  
VOLUME 1 and 2

Replacement Sheet  
Additional Sheet



This map is based upon ordnance survey material with the permission of ordnance survey on behalf of the controller of Her Majesty's stationery office crown copyright. Unauthorised reproduction infringes crown copyright and may lead to prosecution or civil proceedings (ordnance survey licence 100049190)

metres 2000 0 2000 4000 6000  
scale 1:50,000 at A1 size

GREATER LONDON  
PLAN

REPLACEMENT SHEET No. 1-11

IN PARLIAMENT - SESSION 2015-16

HIGH SPEED RAIL  
(LONDON - WEST MIDLANDS)

ADDITIONAL PROVISION  
(OCTOBER 2015)

Works Nos. 1/1, 1/15, (Railways)  
Work No. 1/34 (Sewer)

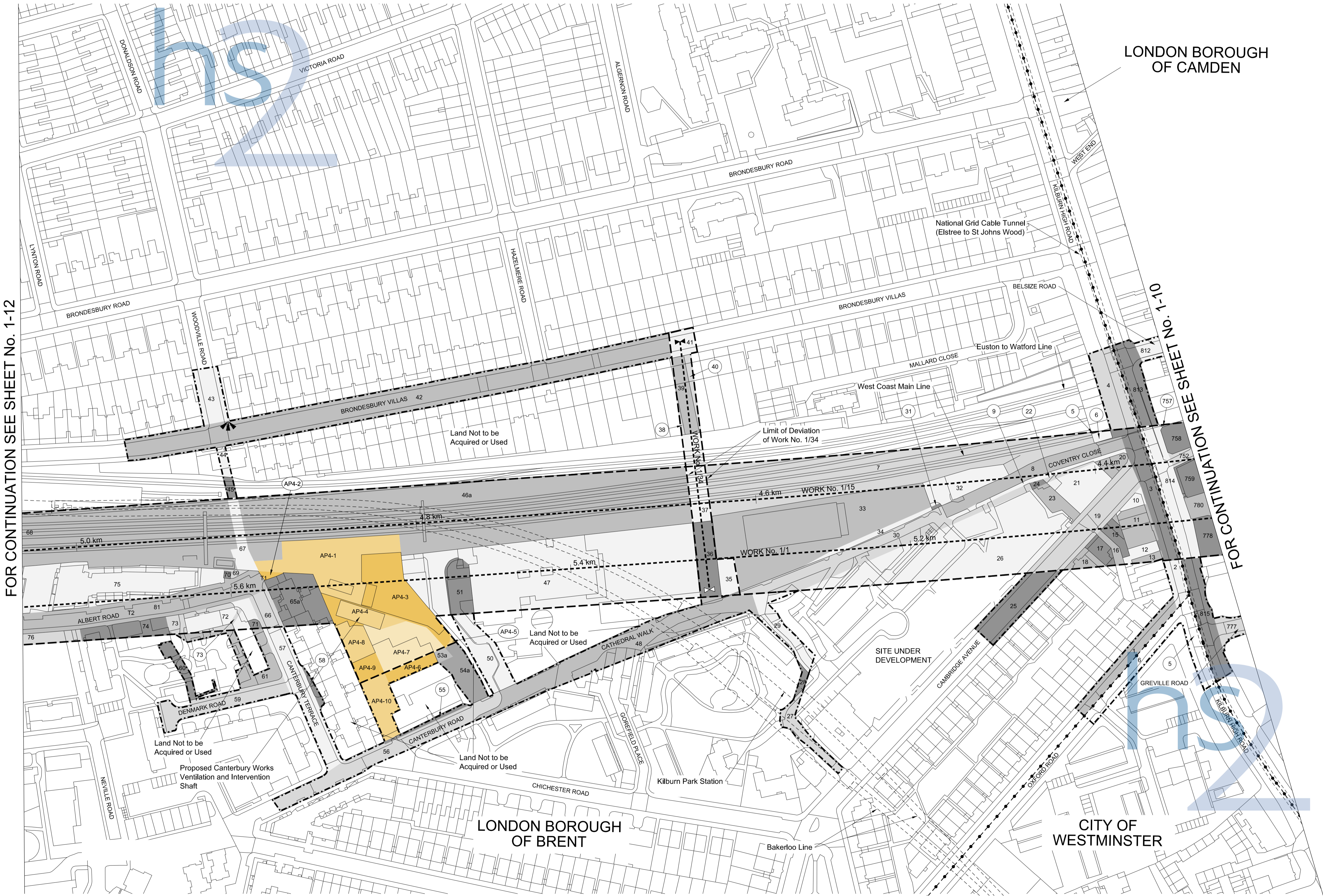
For Section of Work No.1/1 see Replacement  
Sheet No. 4-12  
For Section of Work No. 1/15 see Sheet No. 4-29  
For Section of Work No. 1/34 see Sheet No. 4-55

The area enclosed by any limit of deviation or by any  
limit of land to be acquired or used is the area extending  
to the outer edge of the line marking those limits

This map is based upon ordnance survey material with the  
permission of ordnance survey on behalf of the controller  
of Her Majesty's stationery office crown copyright.  
Unauthorised reproduction infringes crown  
copyright and may lead to prosecution or civil proceedings  
(ordnance survey licence 100049190)

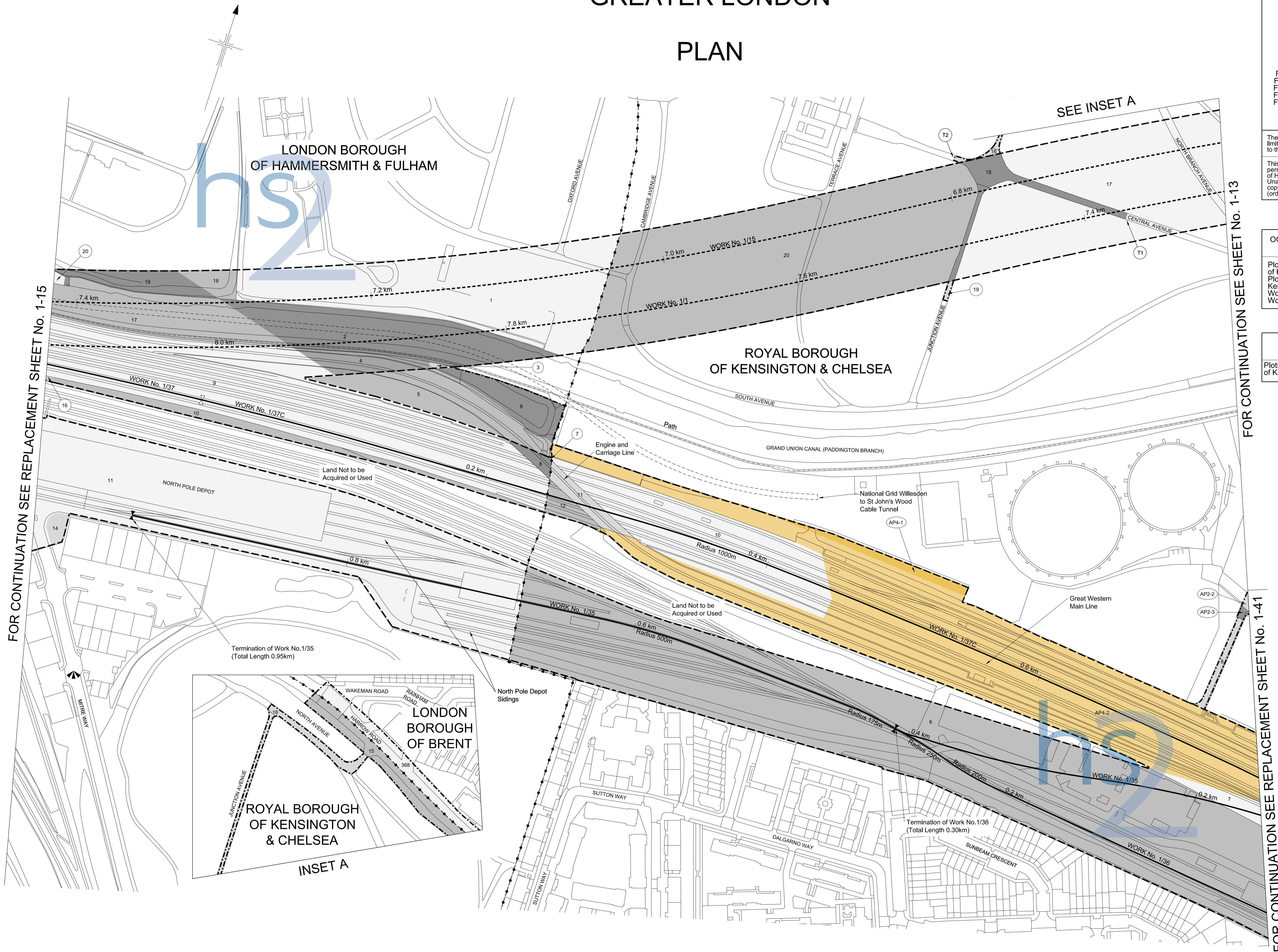
AMENDMENTS TO THIS SHEET  
ARE AS FOLLOWS :-

Plots AP4-1, AP4-2, AP4-3, AP4-4, AP4-5, AP4-6,  
AP4-7, AP4-8, AP4-9, AP4-10, 46a, 53a, 54a and  
65a added in London Borough of Brent  
Plots 46, 52, 53, 54, 62, 63 and 65 removed in  
London Borough of Brent  
Work No. 1/21 removed



# GREATER LONDON

## PLAN



REPLACEMENT SHEET No. 1-14

IN PARLIAMENT - SESSION 2015-16

HIGH SPEED RAIL  
(LONDON - WEST MIDLANDS)

ADDITIONAL PROVISION  
(OCTOBER 2015)

Works Nos. 1/1, 1/15, 1/35,  
1/36, 1/37, 1/37C (Railways)

For Section of Work No. 1/1 see Sheet No. 4-14  
For Section of Work No. 1/15 see Sheet No. 4-31  
For Section of Work No. 1/35 see Sheet No. 4-56  
For Section of Work No. 1/36 see Sheet No. 4-57  
For Section of Work No. 1/37 see Sheet No. 4-57  
For Section of Work No. 1/37C see Additional  
Sheet No. 4-85

The area enclosed by any limit of deviation or by any  
limit of land to be acquired or used is the area extending  
to the outer edge of the line marking those limits

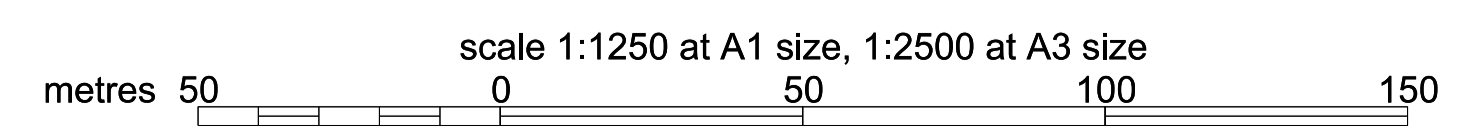
This map is based upon Ordnance Survey material with the  
permission of Ordnance Survey on behalf of the controller  
of Her Majesty's Stationery Office Crown Copyright.  
Unauthorised reproduction infringes Crown  
copyright and may lead to prosecution or civil proceedings  
(Ordnance Survey licence 100049190)

OCTOBER 2015 AMENDMENTS TO THIS SHEET  
ARE AS FOLLOWS:-


Plots AP4-1 and AP4-2 added in Royal Borough  
of Kensington & Chelsea  
Plot 9 removed in Royal Borough of  
Kensington & Chelsea  
Work No. 1/37C added  
Work No. 1/21 removed

JULY 2015 AMENDMENTS TO THIS SHEET  
ARE AS FOLLOWS:-

Plots AP2-2 and AP2-3 added in Royal Borough  
of Kensington & Chelsea



GREATER LONDON  
LONDON BOROUGH OF HAMMERSMITH & FULHAM  
PLAN



REPLACEMENT SHEET No. 1-15

IN PARLIAMENT - SESSION 2015-16

HIGH SPEED RAIL  
(LONDON - WEST MIDLANDS)

ADDITIONAL PROVISION  
(OCTOBER 2015)

Works Nos. 1/1, 1/15, 1/37 (Railways)  
Works Nos. 1/38, 1/39, (Sewers)  
Work No. 1/39A (Access Tunnel)

For Section of Work No. 1/1 see Sheet No. 4-14  
For Section of Work No. 1/15 see Sheet No. 4-31  
For Section of Work No. 1/37 see Sheet No. 4-57  
For Section of Work No. 1/38 see Replacement  
Sheet No. 4-55  
For Section of Work No. 1/39 see Replacement  
Sheet No. 4-55  
For Section of Work No. 1/39A see Additional  
Sheet No. 4-84

The area enclosed by any limit of deviation or by any  
limit of land to be acquired or used is the area extending  
to the outer edge of the line marking those limits

This map is based upon ordnance survey material with the  
permission of ordnance survey on behalf of the controller  
of Her Majesty's stationery office crown copyright.  
Unauthorised reproduction infringes crown  
copyright and may lead to prosecution or civil proceedings  
(ordnance survey licence 100049190)

OCTOBER 2015 AMENDMENTS TO THIS SHEET  
ARE AS FOLLOWS:-

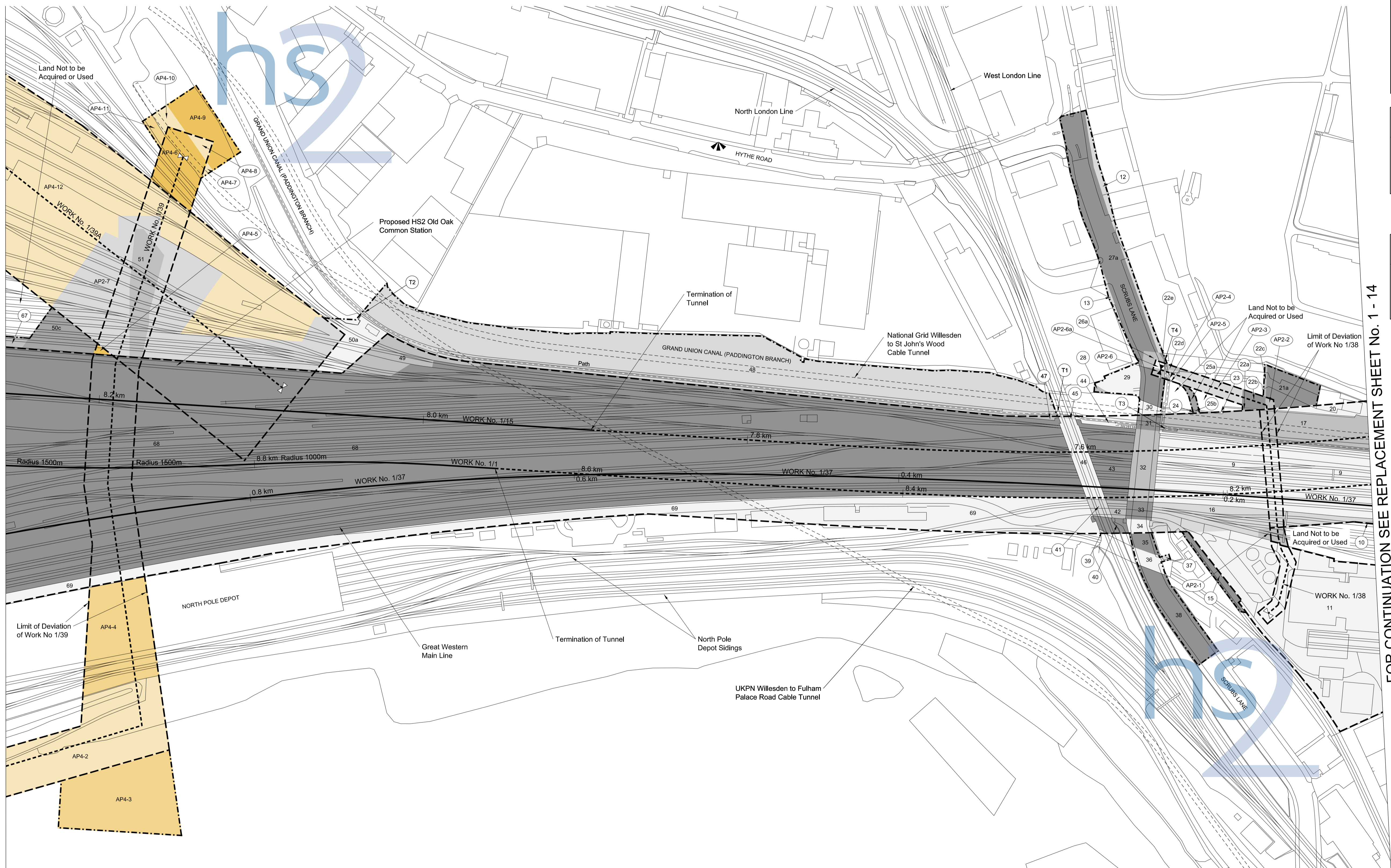
Plots AP4-2, AP4-3, AP4-4, AP4-5, AP4-6, AP4-7,  
AP4-8, AP4-9, AP4-10, AP4-11, AP4-12 and  
50c added  
Plots AP2-8 and 50b removed  
Work No. 1/39 relocated  
Work No. 1/21 removed

JULY 2015 AMENDMENTS TO THIS SHEET  
ARE AS FOLLOWS:-

Work No. 1/39A added  
Work No. 1/38 repositioned  
Plots AP2-1, AP2-2, AP2-3, AP2-4, AP2-5, AP2-6,  
AP2-6a, AP2-7, AP2-8, 21a, 22a, 22b, 22c,  
22d, 22e, 25a, 25b, 26a, 27a, 50a and 50b added  
Plots 21, 22, 25, 26, 27 and 50 removed

FOR CONTINUATION SEE REPLACEMENT SHEET No. 1 - 16

FOR CONTINUATION SEE REPLACEMENT SHEET No. 1 - 14

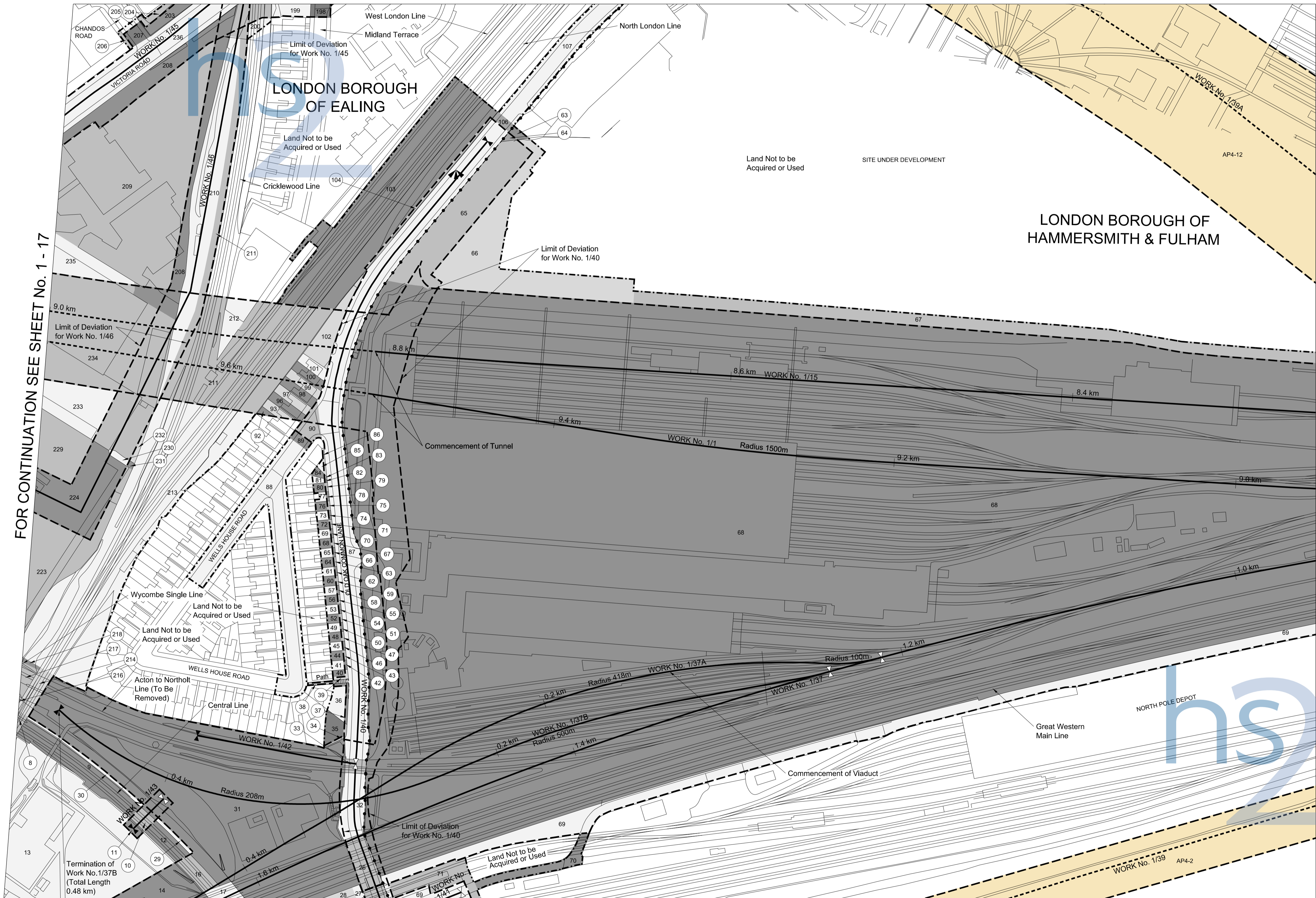


scale 1:1250 at A1 size, 1:2500 at A3 size  
metres 50 0 50 100 150

Drawing No.  
C221-MMD-HY-DPL-010-101500-AP04 RevAP04

# GREATER LONDON PLAN

FOR CONTINUATION SEE REPLACEMENT SHEET No. 1 - 45



FOR CONTINUATION SEE REPLACEMENT SHEET No. 1 - 42

scale 1:1250 at A1 size, 1:2500 at A3 size  
metres 50 0 50 100 150

REPLACEMENT SHEET No. 1-16

IN PARLIAMENT - SESSION 2015-16

HIGH SPEED RAIL  
(LONDON - WEST MIDLANDS)

ADDITIONAL PROVISION  
(OCTOBER 2015)

Works Nos. 1/1, 1/15, 1/37, 1/37A,  
1/37B (Railways)  
Work No. 1/39 (Sewer)  
Work No. 1/39A (Access Tunnel)  
Works Nos. 1/40, 1/45 (Roads)  
Works Nos. 1/41, 1/42 (Access Roads)  
Work No. 1/43 (Temporary Bridge)  
Work No. 1/46 (Conveyor)

For Section of Work No. 1/1 see Sheet No. 4-15  
For Section of Work No. 1/15 see Sheet No. 4-32  
For Section of Work No. 1/37 see Sheet No. 4-57  
For Section of Work No. 1/37A see Additional  
Sheet No. 4-83  
For Section of Work No. 1/37B see Additional  
Sheet No. 4-83  
For Section of Work No. 1/39 see Replacement  
Sheet No. 4-55  
For Section of Work No. 1/39A see Additional  
Sheet No. 4-84  
For Section of Work No. 1/40 see Sheet No. 4-59  
For Section of Work No. 1/41 see Sheet No. 4-59  
For Section of Work No. 1/42 see Sheet No. 4-60  
For Section of Work No. 1/43 see Sheet No. 4-60  
For Section of Work No. 1/45 see Sheet No. 4-63  
For Section of Work No. 1/46 see Sheet No. 4-64

The area enclosed by any limit of deviation or by any  
limit of land to be acquired or used is the area extending  
to the outer edge of the line marking those limits

This map is based upon Ordnance Survey material with the  
permission of Ordnance Survey on behalf of the controller  
of Her Majesty's Stationery Office Crown Copyright.  
Unauthorised reproduction infringes Crown  
copyright and may lead to prosecution or civil proceedings  
(Ordnance Survey licence 100049190)

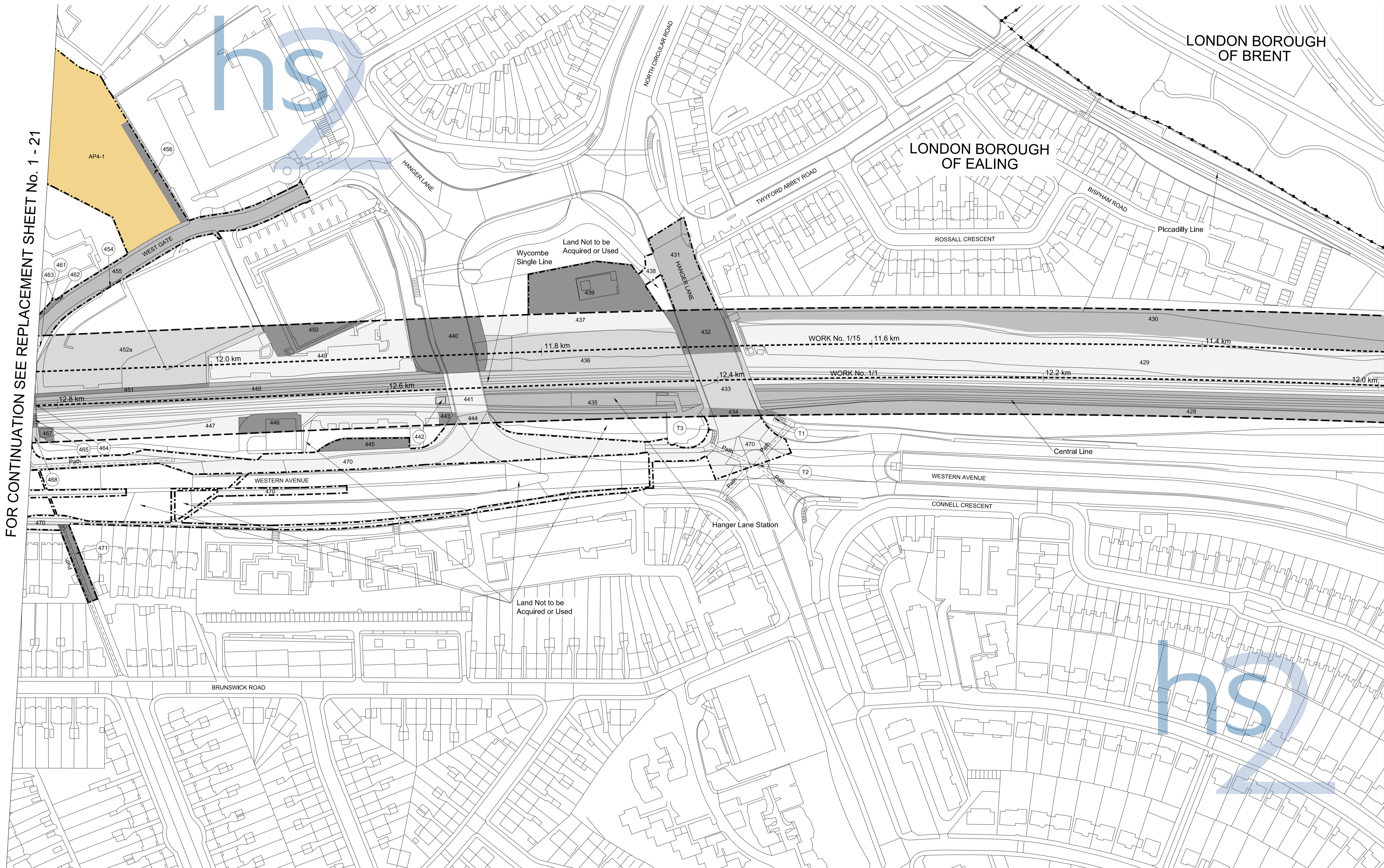

OCTOBER 2015 AMENDMENTS TO THIS SHEET  
ARE AS FOLLOWS:-

Plots AP4-2 and AP4-12 added in London Borough  
of Hammersmith & Fulham  
Plot AP2-8 removed in London Borough of  
Hammersmith & Fulham  
Work No. 1/39 relocated  
Work No. 1/21 removed

JULY 2015 AMENDMENTS TO THIS SHEET  
ARE AS FOLLOWS:-

Works Nos. 1/37A, 1/37B and 1/39A added  
Work No. 1/42 repositioned  
Plot AP2-8 added in London Borough of  
Hammersmith & Fulham

GREATER LONDON  
PLAN



REPLACEMENT SHEET No. 1 - 20

IN PARLIAMENT - SESSION 2015-16

HIGH SPEED RAIL  
(LONDON - WEST MIDLANDS)

ADDITIONAL PROVISION  
(OCTOBER 2015)

Works Nos. 1/1, 1/15 (Railways)

For Section of Work No. 1/1 see Replacement  
Sheet No. 4-17

For Section of Work No. 1/15 see Replacement  
Sheet No. 4-34

The area enclosed by any limit of deviation or by any  
limit of land to be acquired or used is the area extending  
to the outer edge of the line marking those limits

This map is based upon ordnance survey material with the  
permission of ordnance survey on behalf of the controller  
of Her Majesty's stationery office crown copyright.  
Unauthorised reproduction infringes crown  
copyright and may lead to prosecution or civil proceedings  
(ordnance survey licence 100049190)

AMENDMENTS TO THIS SHEET  
ARE AS FOLLOWS:-

Plots AP4-1 and 452a added in London Borough  
of Ealing  
Plots 452 and 453 removed in London Borough  
of Ealing

# GREATER LONDON

## PLAN

REPLACEMENT SHEET No. 1-21

IN PARLIAMENT - SESSION 2015-16

HIGH SPEED RAIL  
(LONDON - WEST MIDLANDS)

ADDITIONAL PROVISION  
(OCTOBER 2015)

Works Nos. 1/1, 1/15 (Railways)  
Work No. 1/53 (Sewer)

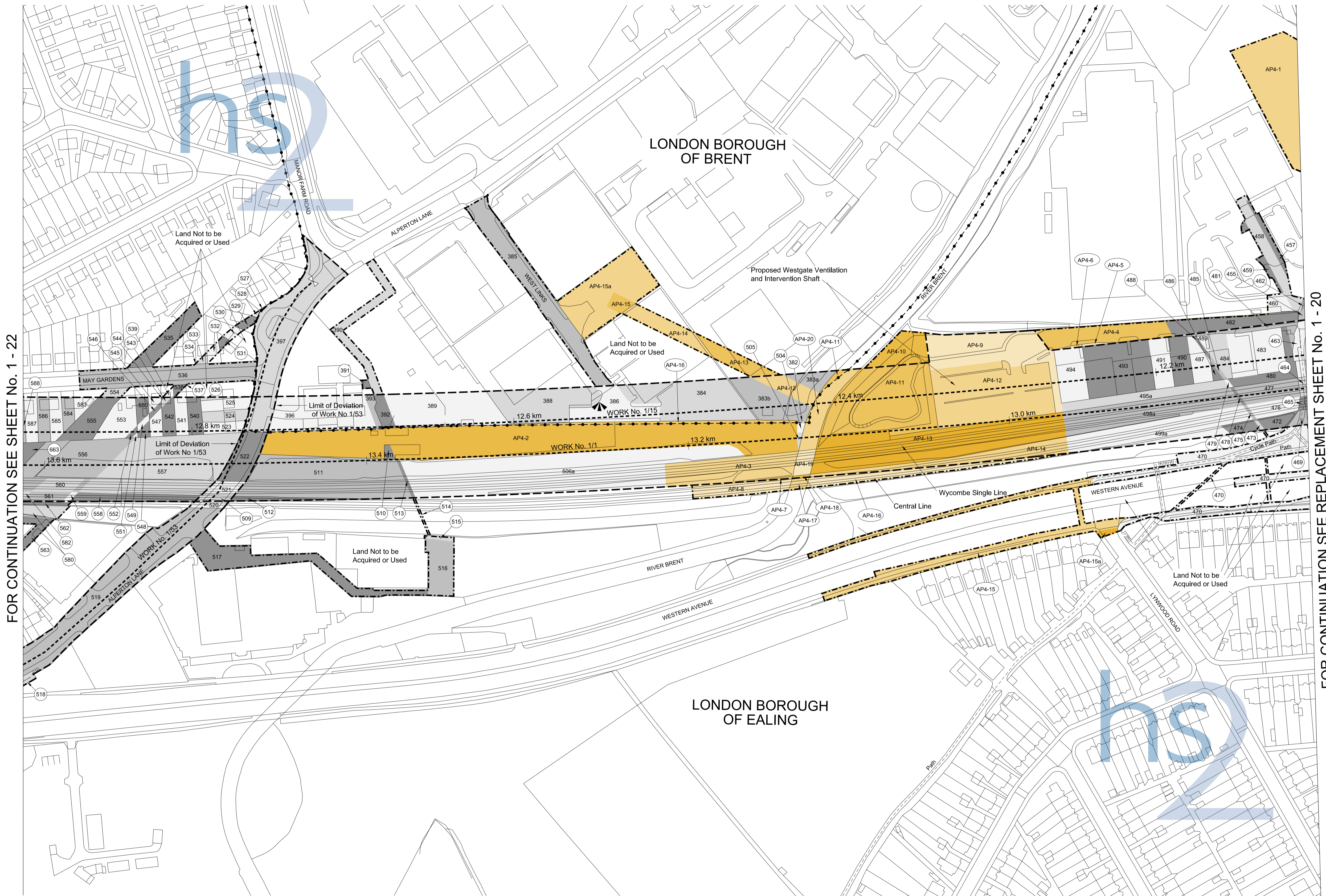
For Section of Work No. 1/1 see Replacement  
Sheet No. 4-17  
For Section of Work No. 1/15 see Replacement  
Sheet No. 4-34  
For Section of Work No. 1/53 see Sheet No. 4-69

The area enclosed by any limit of deviation or by any  
limit of land to be acquired or used is the area extending  
to the outer edge of the line marking those limits

This map is based upon ordnance survey material with the  
permission of ordnance survey on behalf of the controller  
of Her Majesty's stationery office crown copyright.  
Unauthorised reproduction infringes crown  
copyright and may lead to prosecution or civil proceedings  
(ordnance survey licence 100049190)

AMENDMENTS TO THIS SHEET  
ARE AS FOLLOWS :-

Plots AP4-1, AP4-2, AP4-3, AP4-4, AP4-5, AP4-6,  
AP4-7, AP4-8, AP4-9, AP4-10, AP4-11, AP4-12,  
AP4-13, AP4-14, AP4-15, AP4-15a, AP4-16, AP4-17,  
AP4-18, AP4-19, AP4-20, 495a, 498a, 499a and 506a  
added in London Borough of Ealing  
Plots AP4-11, AP4-12, AP4-13, AP4-14, AP4-15,  
AP4-15a, AP4-16, 383a and 383b added in London  
Borough of Brent  
Plots 495, 496, 497, 498, 499, 500, 501, 502, 503,  
506, 507 and 508 removed in London Borough  
of Ealing  
Plot 381, 383 and 387 removed in London Borough  
of Brent

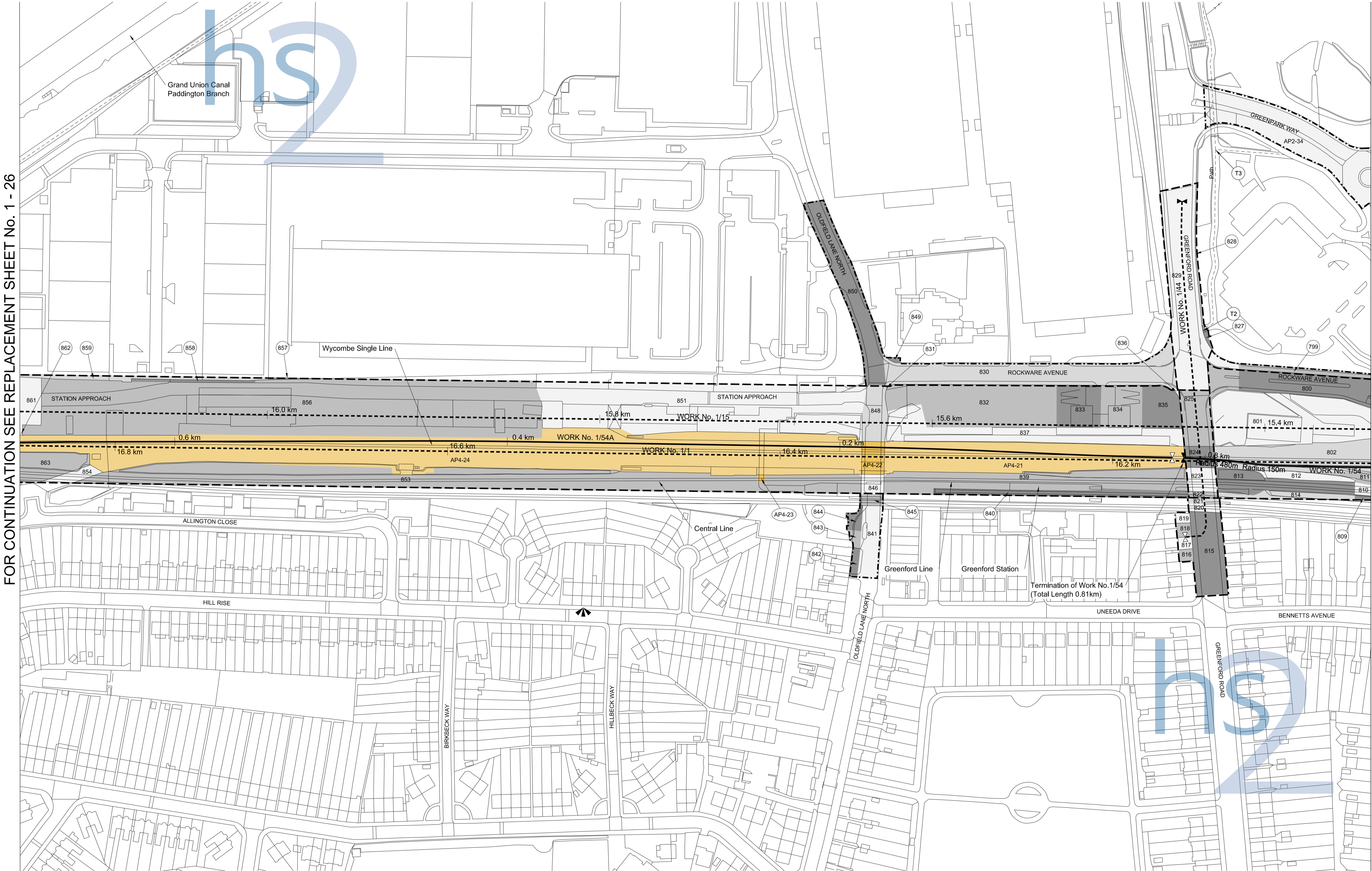



scale 1:1250 at A1 size, 1:2500 at A3 size

metres 50 0 50 100 150

Drawing No. C221-MMD-HY-DPL-010-102100-AP04 RevAP04

GREATER LONDON  
LONDON BOROUGH OF EALING  
PLAN



FOR CONTINUATION SEE REPLACEMENT SHEET No. 1 - 26

FOR CONTINUATION SEE REPLACEMENT SHEET No. 1 - 24

REPLACEMENT SHEET No. 1-25

IN PARLIAMENT - SESSION 2015-16

HIGH SPEED RAIL  
(LONDON - WEST MIDLANDS)

ADDITIONAL PROVISION  
(OCTOBER 2015)

Works Nos. 1/1, 1/15, 1/54, 1/54A (Railways)  
Work No. 1/44 (Sewer)

For Section of Work No. 1/1 see Sheet No. 4-19  
For Section of Work No. 1/15 see Sheet No. 4-36  
For Section of Work No. 1/44 see Sheet No. 4-62  
For Section of Work No. 1/54 see Sheet No. 4-70  
For Section of Work No. 1/54A see Additional  
Sheet No. 4-85

The area enclosed by any limit of deviation or by any limit of land to be acquired or used is the area extending to the outer edge of the line marking those limits

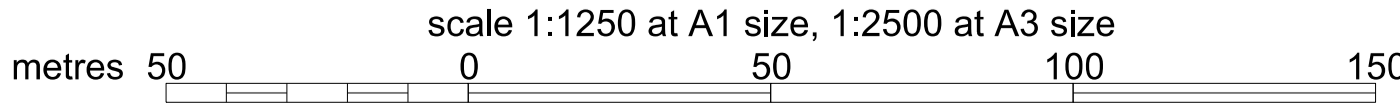
This map is based upon ordnance survey material with the permission of ordnance survey on behalf of the controller of Her Majesty's stationery office crown copyright. Unauthorised reproduction infringes crown copyright and may lead to prosecution or civil proceedings (ordnance survey licence 100049190)

OCTOBER 2015 AMENDMENTS TO THIS SHEET ARE AS FOLLOWS:-


Plots AP4-21, AP4-22, AP4-23 and AP4-24 added  
Plots 838, 847, 852 and 855 removed  
Work No. 1/54A added

JULY 2015 AMENDMENTS TO THIS SHEET ARE AS FOLLOWS:-

Plot AP2-34 added



GREATER LONDON  
LONDON BOROUGH OF EALING  
PLAN



REPLACEMENT SHEET No. 1-26

IN PARLIAMENT - SESSION 2015-16

HIGH SPEED RAIL  
(LONDON - WEST MIDLANDS)

ADDITIONAL PROVISION  
(OCTOBER 2015)

Works Nos. 1/1, 1/15, 1/54A (Railways)  
Work No. 1/55 (Sewer)

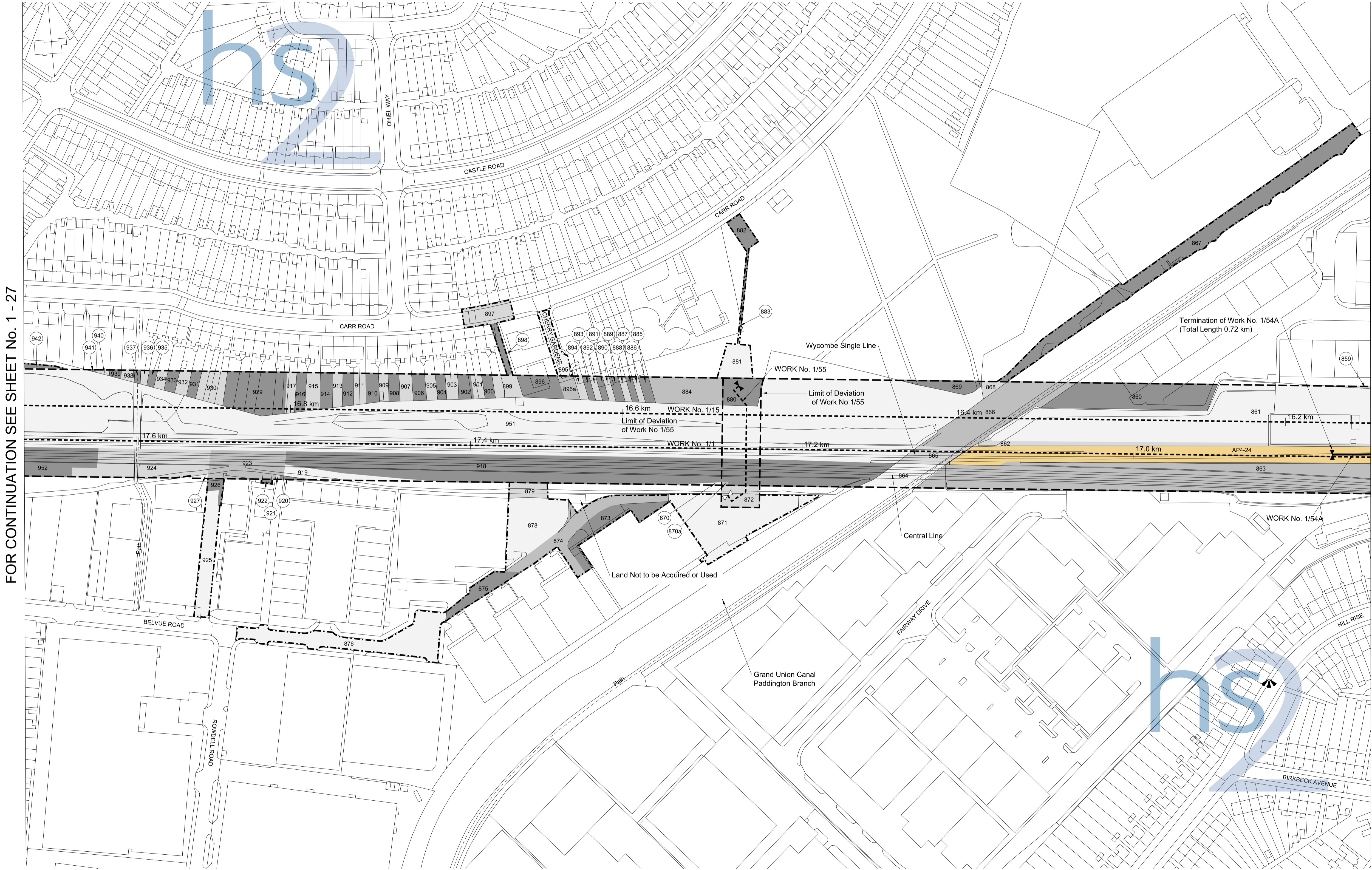
For Section of Work No. 1/1 see Sheet No. 4-20  
For Section of Work No. 1/15 see Sheet No. 4-37  
For Section of Work No. 1/55 see Sheet No. 4-69  
For Section of Work 1/54A see Additional  
Sheet No. 4-85

The area enclosed by any limit of deviation or by any limit of land to be acquired or used is the area extending to the outer edge of the line marking those limits

This map is based upon ordnance survey material with the permission of ordnance survey on behalf of the controller of Her Majesty's stationery office crown copyright. Unauthorised reproduction infringes crown copyright and may lead to prosecution or civil proceedings (ordnance survey licence 100049190)

AMENDMENTS TO THIS SHEET  
ARE AS FOLLOWS:-

Plot AP4-24 added  
Plot 855 removed  
Work No. 1/54A added



scale 1:1250 at A1 size, 1:2500 at A3 size

metres 50 0 50 100 150

Drawing No. C221-MMD-HY-DPL-010-102600-AP04 RevAP04

GREATER LONDON  
LONDON BOROUGH OF HILLINGDON  
PLAN

FOR CONTINUATION SEE SHEET No. 1 - 53

REPLACEMENT SHEET No. 1-34

IN PARLIAMENT - SESSION 2015-16

HIGH SPEED RAIL  
(LONDON - WEST MIDLANDS)

ADDITIONAL PROVISION  
(OCTOBER 2015)

Works Nos. 1/1, 1/15, 1/60, 1/61, 1/66 (Railways)  
Work No. 1/62 (Footbridge)  
Work No. 1/63 (Conveyor)  
Work No. 1/64 (Watercourse)  
Work No. 1/65 (Sewer)

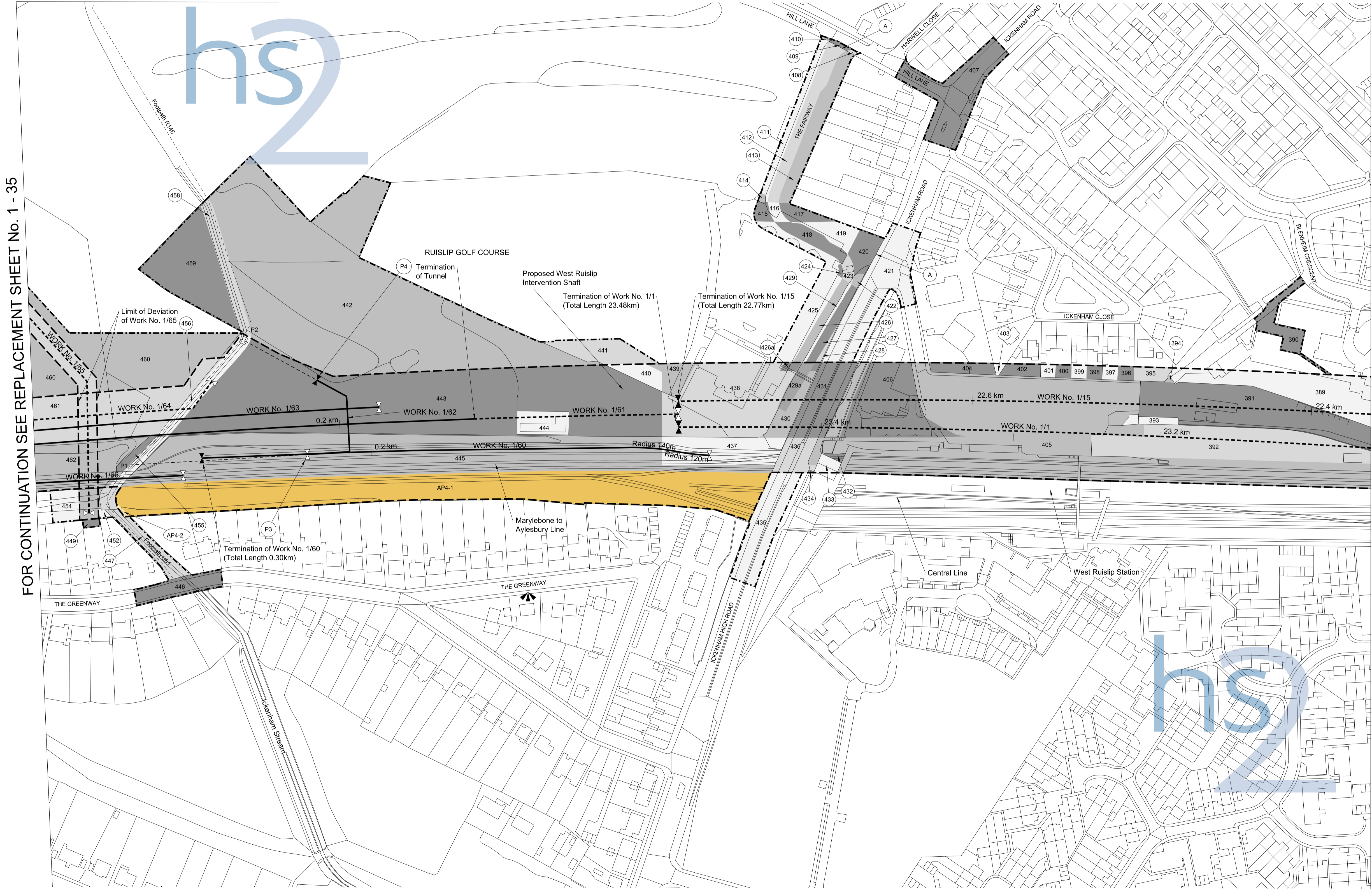
For Section of Work No. 1/1 see Sheet No. 4-24  
For Section of Work No. 1/15 see Sheet No. 4-41  
For Section of Work No. 1/60 see Sheet No. 4-72  
For Section of Work No. 1/61 see Sheet No. 4-73  
For Section of Work No. 1/62 see Sheet No. 4-75  
For Section of Work No. 1/63 see Sheet No. 4-75  
For Section of Work No. 1/64 see Sheet No. 4-76  
For Section of Work No. 1/65 see Sheet No. 4-71  
For Section of Work No. 1/66 see Sheet No. 4-77

The area enclosed by any limit of deviation or by any limit of land to be acquired or used is the area extending to the outer edge of the line marking those limits

This map is based upon ordnance survey material with the permission of ordnance survey on behalf of the controller of Her Majesty's stationery office crown copyright. Unauthorised reproduction infringes crown copyright and may lead to prosecution or civil proceedings (ordnance survey licence 100049190)

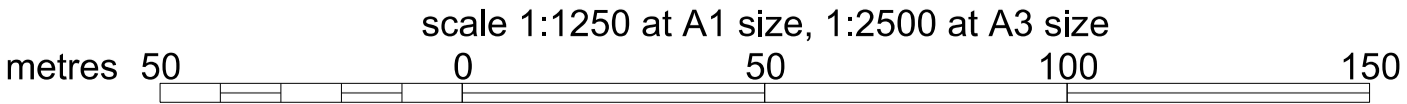
AMENDMENTS TO THIS SHEET  
ARE AS FOLLOWS :-

Plots AP4-1 and AP4-2 added



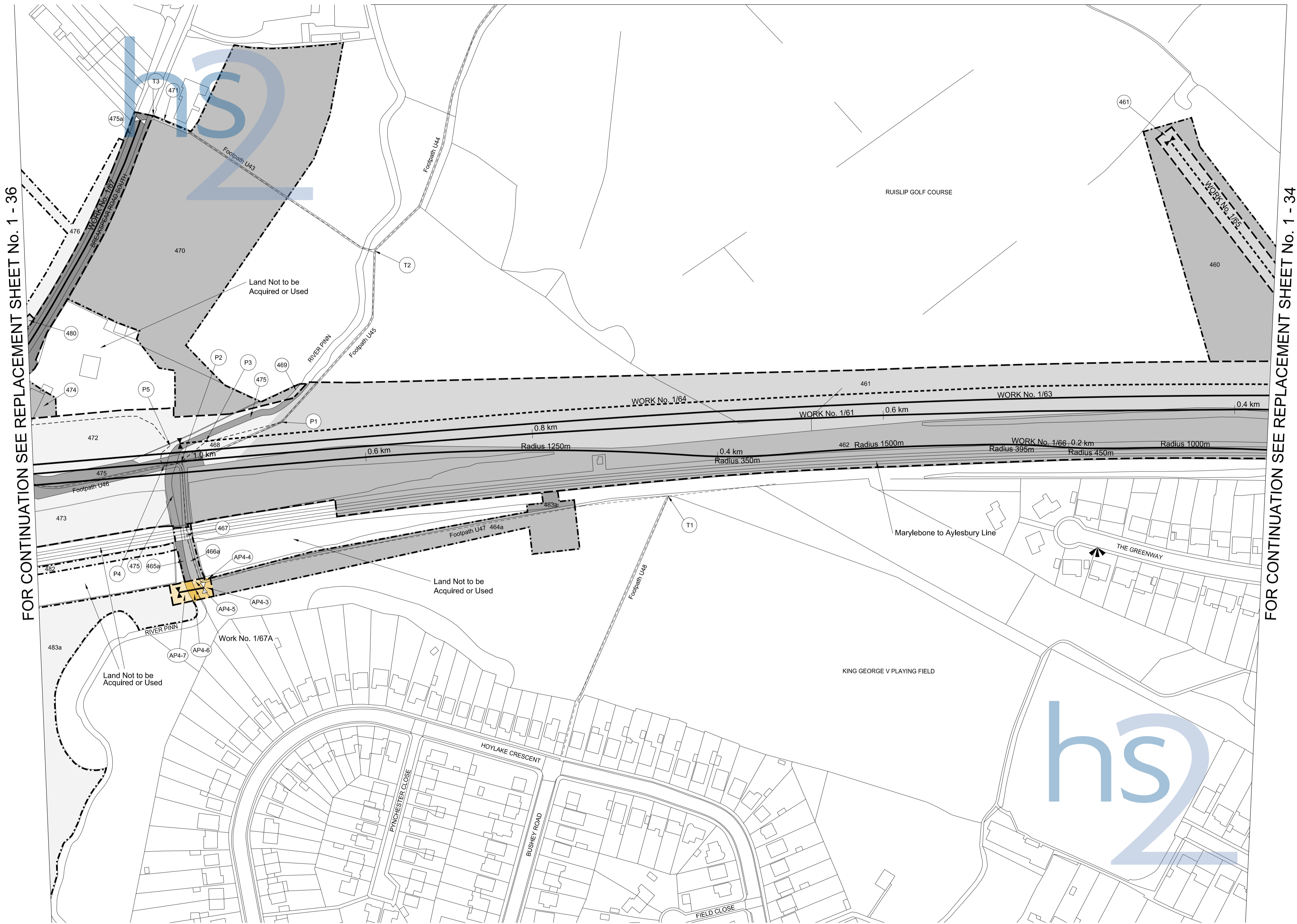
FOR CONTINUATION SEE REPLACEMENT SHEET No. 1 - 35

FOR CONTINUATION SEE SHEET No. 1 - 33

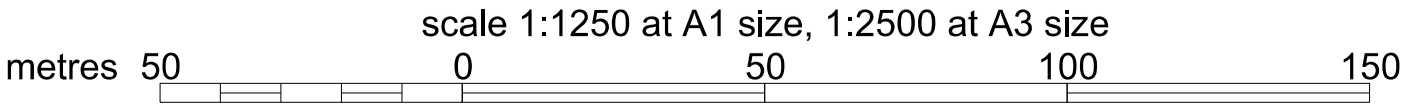


GREATER LONDON  
LONDON BOROUGH OF HILLINGDON  
PLAN

FOR CONTINUATION SEE SHEET No. 1 - 53



Proposed Bridge over River Pinn Works Nos. 1/61  
and 1/66. Span 32.69m, Headway 6.93m.  
Proposed Temporary Footbridge over River Pinn Work No. 1/67A  
Span 14.57m, Headway 2.36m.



REPLACEMENT SHEET No. 1-35

IN PARLIAMENT - SESSION 2015-16

HIGH SPEED RAIL  
(LONDON - WEST MIDLANDS)

ADDITIONAL PROVISION  
(OCTOBER 2015)

Works Nos. 1/61, 1/66 (Railways)  
Work No. 1/63 (Conveyor)  
Work No. 1/64 (Watercourse)  
Work No. 1/65 (Sewer)  
Work No. 1/67 (Road)  
Work No. 1/67A (Temporary Footbridge)

For Section of Work No. 1/61 see Sheet No. 4-73  
For Section of Work No. 1/63 see Sheet No. 4-75  
For Section of Work No. 1/64 see Sheet No. 4-76  
For Section of Work No. 1/65 see Sheet No. 4-71  
For Section of Work No. 1/66 see Sheet No. 4-77  
For Section of Work No. 1/67 see Sheet No. 4-76  
For Section of Work No. 1/67A see Replacement  
Sheet No. 4-55

The area enclosed by any limit of deviation or by any  
limit of land to be acquired or used is the area extending  
to the outer edge of the line marking those limits

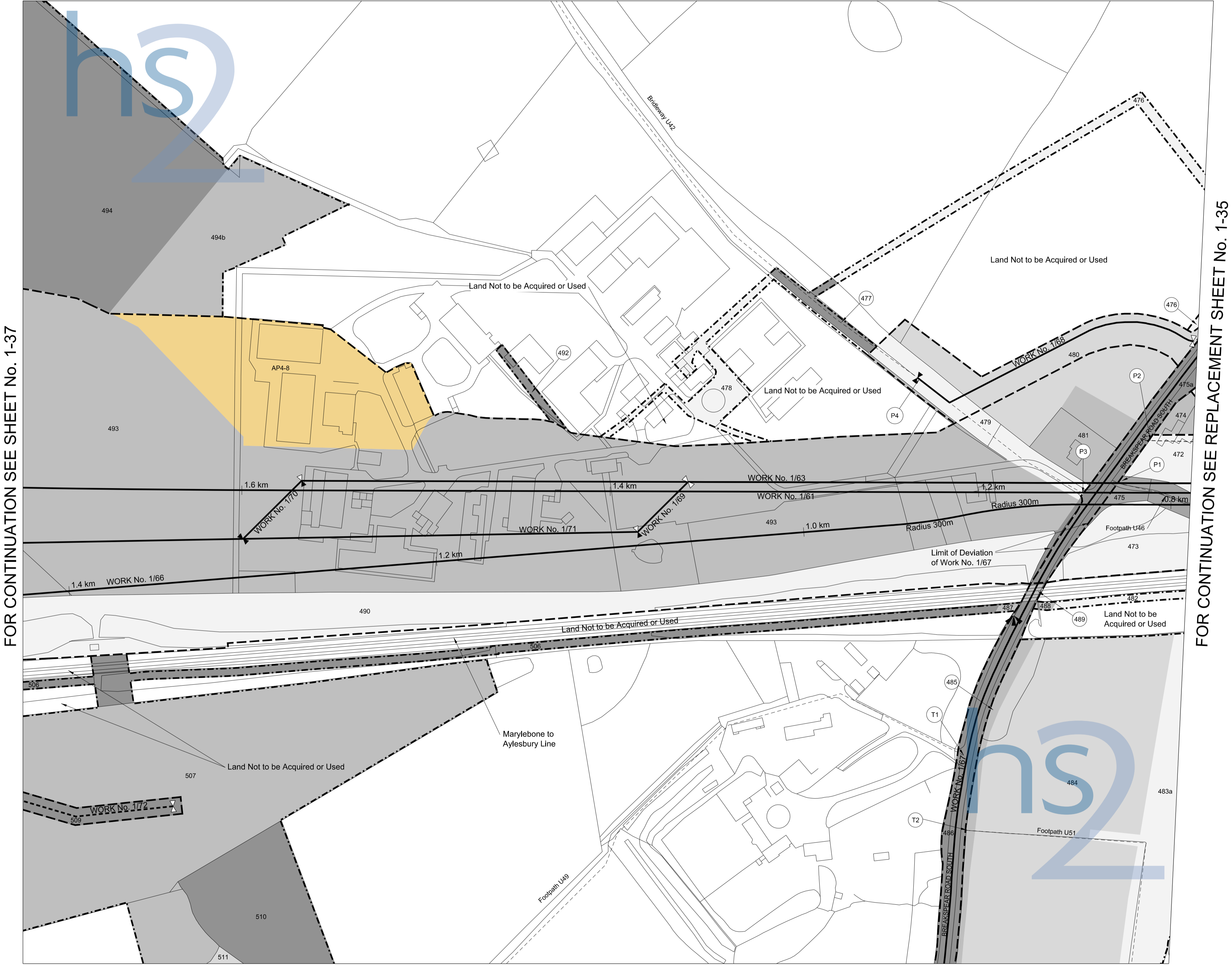
This map is based upon ordnance survey material with the  
permission of ordnance survey on behalf of the controller  
of Her Majesty's stationery office crown copyright.  
Unauthorised reproduction infringes crown  
copyright and may lead to prosecution or civil proceedings  
(ordnance survey licence 100049190)

AMENDMENTS TO THIS SHEET  
ARE AS FOLLOWS:-

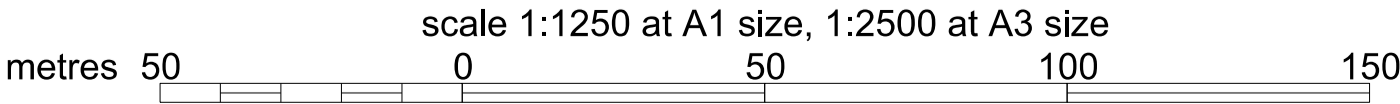
Plots AP4-3, AP4-4, AP4-5, AP4-6, AP4-7, 463a,  
464a, 465a, 466a and 483a added  
Plots 463, 464, 465, 466 and 483 removed  
Work No. 1/67A added

GREATER LONDON  
LONDON BOROUGH OF HILLINGDON  
PLAN

FOR CONTINUATION SEE REPLACEMENT SHEET No. 1-48



FOR CONTINUATION SEE REPLACEMENT SHEET No. 1-49



REPLACEMENT SHEET No. 1-36

IN PARLIAMENT - SESSION 2015-16

HIGH SPEED RAIL  
(LONDON - WEST MIDLANDS)

ADDITIONAL PROVISION  
(OCTOBER 2015)

Works Nos. 1/61, 1/66 (Railways)  
Works Nos. 1/63, 1/69, 1/70, 1/71 (Conveyors)  
Work No. 1/67 (Road)  
Work No. 1/68 (Access Road)  
Work No. 1/72 (Gas Main Diversion)

For Section of Work No. 1/61 see Sheet No. 4-74  
For Section of Work No. 1/63 see Sheet No. 4-75  
For Section of Work No. 1/66 see Sheet No. 4-78  
For Section of Work No. 1/67 see Sheet No. 4-76  
For Section of Work No. 1/68 see Sheet No. 4-76  
For Section of Work No. 1/69 see Sheet No. 4-79  
For Section of Work No. 1/70 see Sheet No. 4-79  
For Section of Work No. 1/71 see Sheet No. 4-79  
For Section of Work No. 1/72 see Sheet No. 4-71

The area enclosed by any limit of deviation or by any limit of land to be acquired or used is the area extending to the outer edge of the line marking those limits

This map is based upon ordnance survey material with the permission of ordnance survey on behalf of the controller of Her Majesty's stationery office crown copyright. Unauthorised reproduction infringes crown copyright and may lead to prosecution or civil proceedings (ordnance survey licence 100049190)

AMENDMENTS TO THIS SHEET  
ARE AS FOLLOWS :-

Plots AP4-8, 483a and 494b added  
Plots 483, 491 and 494a removed

GREATER LONDON  
PLAN

REPLACEMENT SHEET No. 1-41

IN PARLIAMENT - SESSION 2015-16

HIGH SPEED RAIL  
(LONDON - WEST MIDLANDS)

ADDITIONAL PROVISION  
(OCTOBER 2015)

Works Nos. 1/35, 1/36, 1/37C (Railways)

For Section of Work No. 1/35 see Sheet No. 4-56  
For Section of Work No. 1/36 see Sheet No. 4-56  
For Section of Work No. 1/37C see Additional  
Sheet No. 4-85

The area enclosed by any limit of deviation or by any  
limit of land to be acquired or used is the area extending  
to the outer edge of the line marking those limits

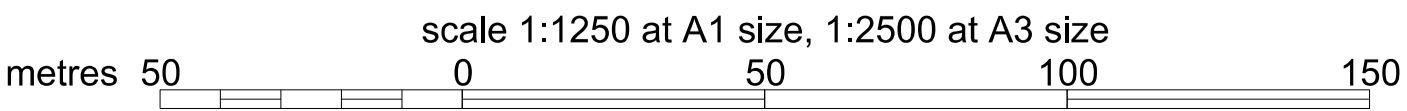
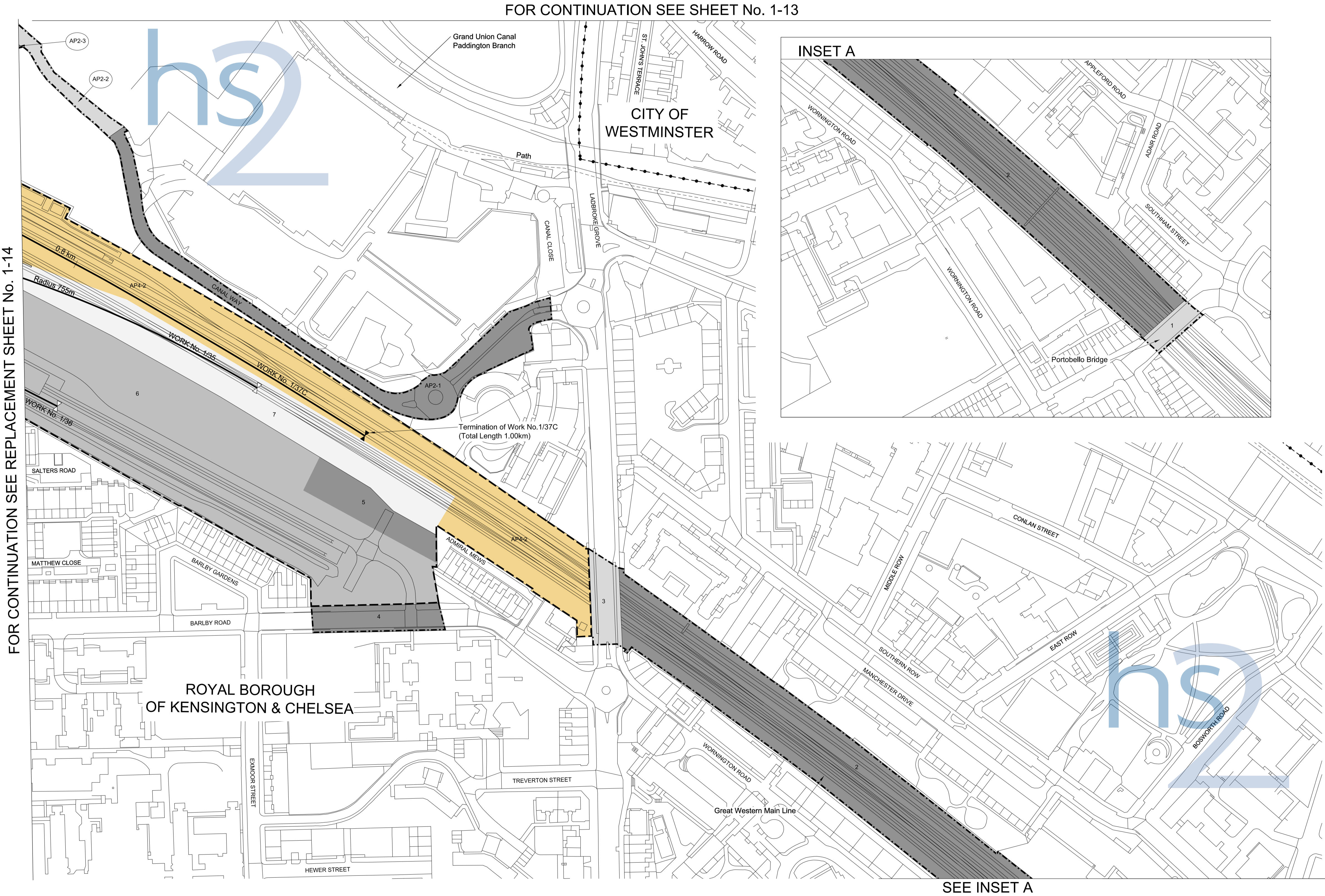
This map is based upon ordnance survey material with the  
permission of ordnance survey on behalf of the controller  
of Her Majesty's stationery office crown copyright.  
Unauthorised reproduction infringes crown  
copyright and may lead to prosecution or civil proceedings  
(ordnance survey licence 100049190)

OCTOBER 2015 AMENDMENTS TO THIS SHEET  
ARE AS FOLLOWS :-


Plot AP4-2 added in Royal Borough of  
Kensington & Chelsea  
Plot 9 removed in Royal Borough of  
Kensington & Chelsea  
Work No. 1/37C added

JULY 2015 AMENDMENTS TO THIS SHEET  
ARE AS FOLLOWS :-

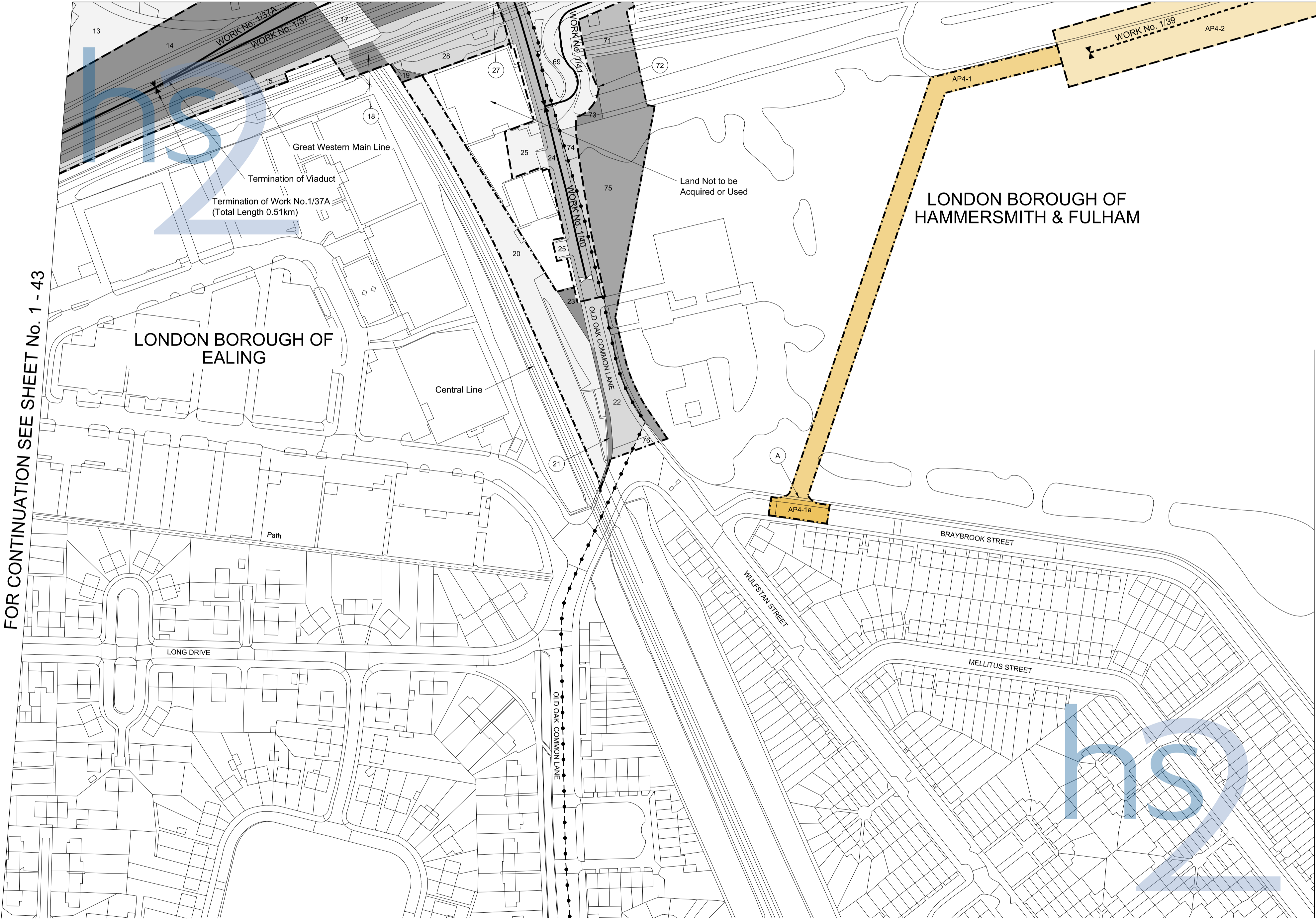
Plots AP2-1, AP2-2 and AP2-3 added in  
Royal Borough of Kensington & Chelsea



GREATER LONDON  
PLAN



FOR CONTINUATION SEE REPLACEMENT SHEET No. 1 - 16



REPLACEMENT SHEET No. 1-42

IN PARLIAMENT - SESSION 2015-16

HIGH SPEED RAIL  
(LONDON - WEST MIDLANDS)

ADDITIONAL PROVISION  
(OCTOBER 2015)

Works Nos. 1/37, 1/37A (Railways)  
Work No. 1/39 (Sewer)  
Work No. 1/40 (Road)  
Work No. 1/41 (Access Road)

For Section of Work No. 1/37 see Sheet No. 4-58  
For Section of Work No. 1/37A see Additional  
Sheet No. 4-83  
For Section of Work No. 1/39 see Replacement  
Sheet No. 4-55  
For Section of Work No. 1/40 see Sheet No. 4-59  
For Section of Work No. 1/41 see Sheet No. 4-59

The area enclosed by any limit of deviation or by any  
limit of land to be acquired or used is the area extending  
to the outer edge of the line marking those limits

This map is based upon ordnance survey material with the  
permission of ordnance survey on behalf of the controller  
of Her Majesty's stationery office crown copyright.  
Unauthorised reproduction infringes crown  
copyright and may lead to prosecution or civil proceedings  
(ordnance survey licence 100049190)

OCTOBER 2015 AMENDMENTS TO THIS SHEET  
ARE AS FOLLOWS:-

Plots AP4-1, AP4-1a and AP4-2 added in London  
Borough of Hammersmith & Fulham  
Work No. 1/39 relocated  
Access Point added at Baybrook Street

JULY 2015 AMENDMENTS TO THIS SHEET  
ARE AS FOLLOWS:-

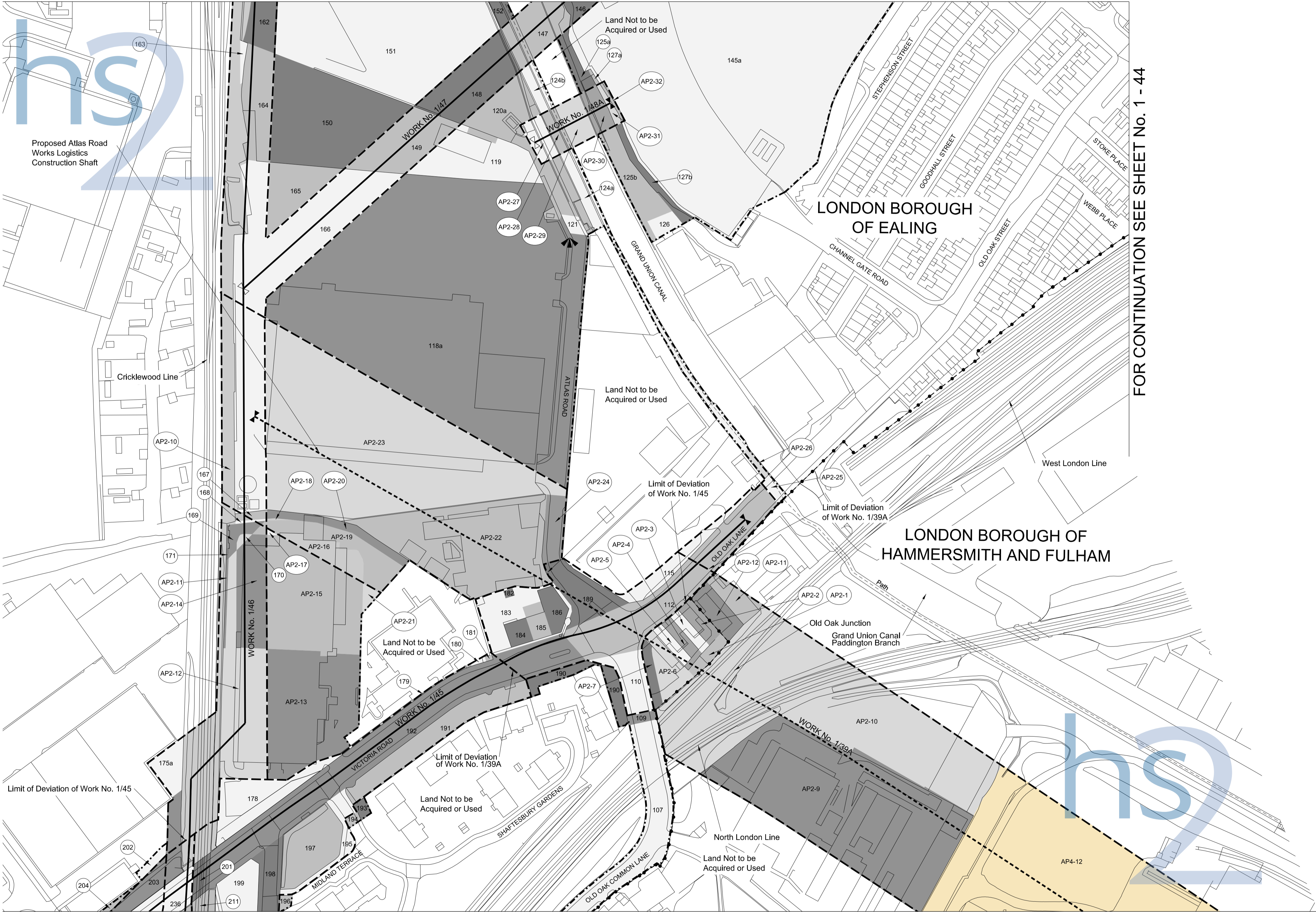
Work No. 1/37A added

scale 1:1250 at A1 size, 1:2500 at A3 size

metres 50 0 50 100 150

GREATER LONDON  
PLAN

FOR CONTINUATION SEE REPLACEMENT SHEET No. 1 - 46



FOR CONTINUATION SEE REPLACEMENT SHEET No. 1 - 16

scale 1:1250 at A1 size, 1:2500 at A3 size  
metres 50 0 50 100 150

REPLACEMENT SHEET No. 1-45

IN PARLIAMENT - SESSION 2015-16

HIGH SPEED RAIL  
(LONDON - WEST MIDLANDS)

ADDITIONAL PROVISION  
(OCTOBER 2015)

Work No. 1/45 (Road)  
Works Nos. 1/46, 1/47 (Conveyors)  
Work No. 1/48A (Temporary Bridge)  
Work No. 1/39A (Access Tunnel)

For Section of Work No. 1/39A see Additional Sheet No. 4-84  
For Section of Work No. 1/45 see Sheet No. 4-63  
For Section of Work No. 1/46 see Replacement Sheet No. 4-64  
For Section of Work No. 1/47 see Sheet No. 4-65  
For Section of Work No. 1/48A see Additional Sheet No. 4-84

The area enclosed by any limit of deviation or by any limit of land to be acquired or used is the area extending to the outer edge of the line marking those limits

This map is based upon ordnance survey material with the permission of ordnance survey on behalf of the controller of Her Majesty's stationery office crown copyright. Unauthorised reproduction infringes crown copyright and may lead to prosecution or civil proceedings (ordnance survey licence 100049190)

OCTOBER 2015 AMENDMENTS TO THIS SHEET ARE AS FOLLOWS:-

Plot AP4-12 added in London Borough of Hammersmith & Fulham  
Plot AP2-8 removed in London Borough of Hammersmith & Fulham

JULY 2015 AMENDMENTS TO THIS SHEET ARE AS FOLLOWS:-

Works Nos. 1/39A and 1/48A added  
Work No. 1/46 repositioned  
Plots AP2-1, AP2-2, AP2-3, AP2-4, AP2-5, AP2-6, AP2-7, AP2-10, AP2-11, AP2-12, AP2-13, AP2-14, AP2-15, AP2-16, AP2-17, AP2-18, AP2-19, AP2-20, AP2-21, AP2-22, AP2-23, AP2-24, AP2-25, AP2-26, AP2-27, AP2-28, AP2-29, AP2-30, AP2-31, AP2-32, 118a, 120a, 124a, 124b, 125a, 125b, 127a, 127b, 145a and 175a added in London Borough of Ealing  
Plots AP2-8, AP2-9, AP2-10, AP2-11 and AP2-12 added in London Borough of Hammersmith and Fulham  
Plots 111, 114, 116, 117, 118, 120, 122, 123, 124, 125, 127, 145, 172, 173, 174, 175, 176, 187 and 188 removed in London Borough of Ealing

GREATER LONDON  
LONDON BOROUGH OF HILLINGDON  
PLAN

REPLACEMENT SHEET No. 1-48

IN PARLIAMENT - SESSION 2015-16

HIGH SPEED RAIL  
(LONDON - WEST MIDLANDS)

ADDITIONAL PROVISION  
(OCTOBER 2015)

Work No. 1/78 (Road)

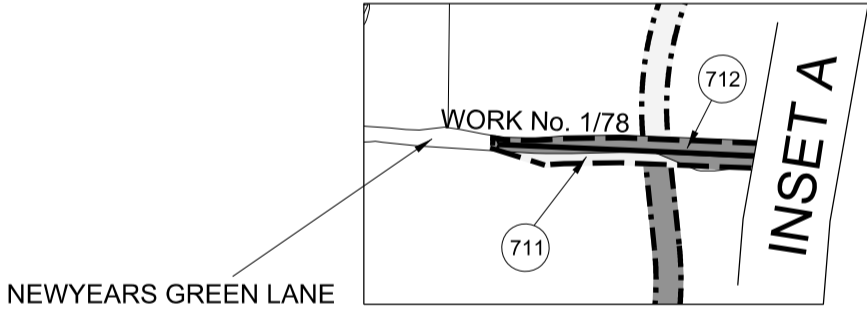
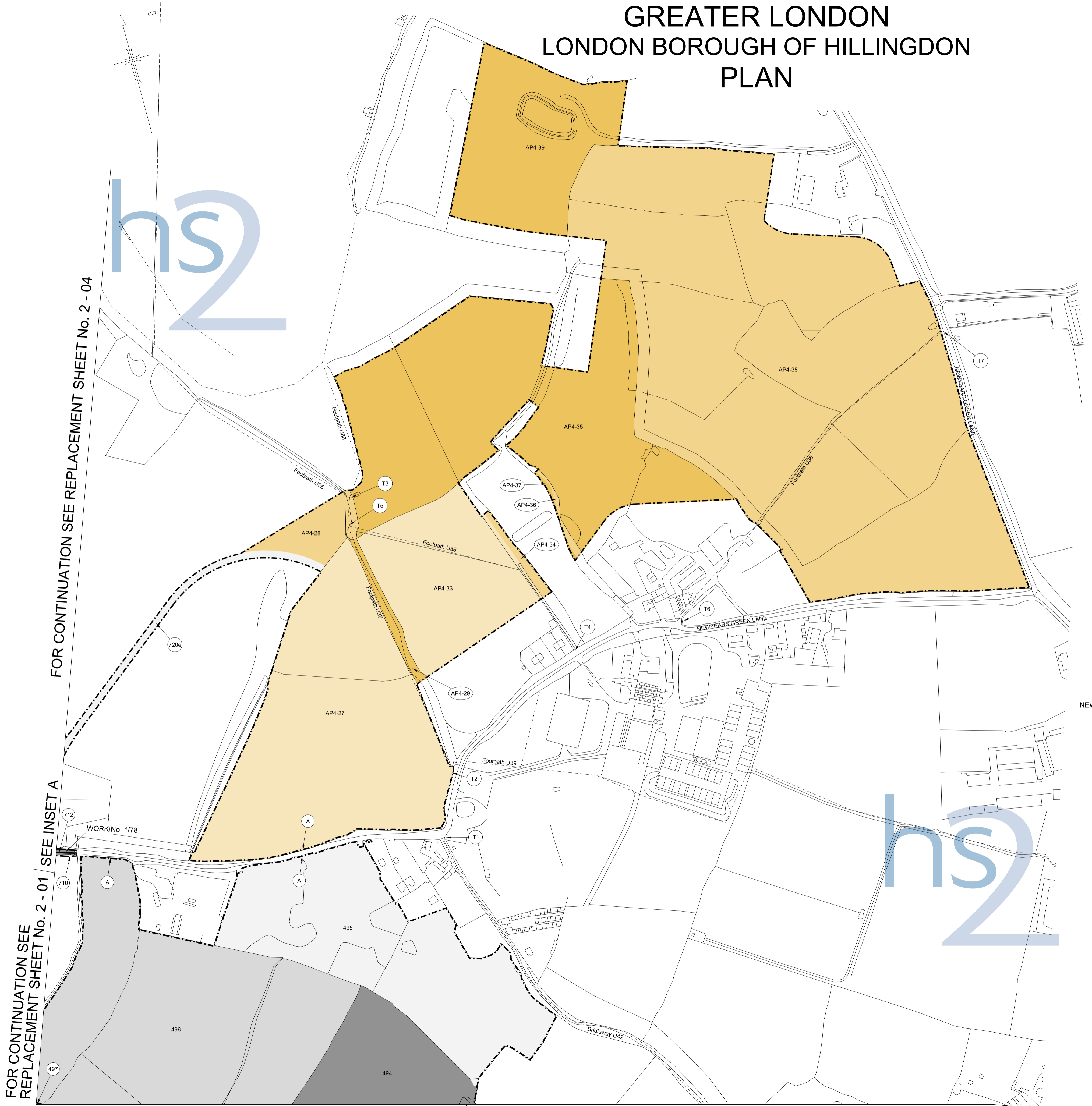
For Section of Work No. 1/78 see Sheet No. 4-82

The area enclosed by any limit of deviation or by any limit of land to be acquired or used is the area extending to the outer edge of the line marking those limits

This map is based upon ordnance survey material with the permission of ordnance survey on behalf of the controller of Her Majesty's stationery office crown copyright. Unauthorised reproduction infringes crown copyright and may lead to prosecution or civil proceedings (ordnance survey licence 100049190)

AMENDMENTS TO THIS SHEET  
ARE AS FOLLOWS:-

Plots AP4-27, AP4-28, AP4-29, AP4-33, AP4-34, AP4-35, AP4-36, AP4-37, AP4-38 and AP4-39 added  
Plots 713 and 720 removed

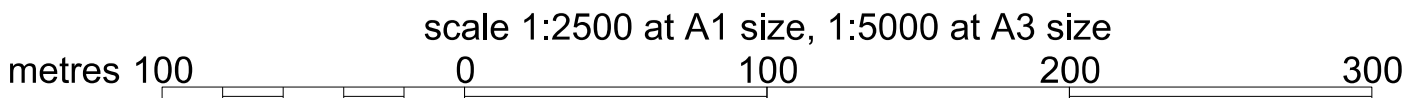


FOR CONTINUATION SEE REPLACEMENT SHEET No. 2 - 04

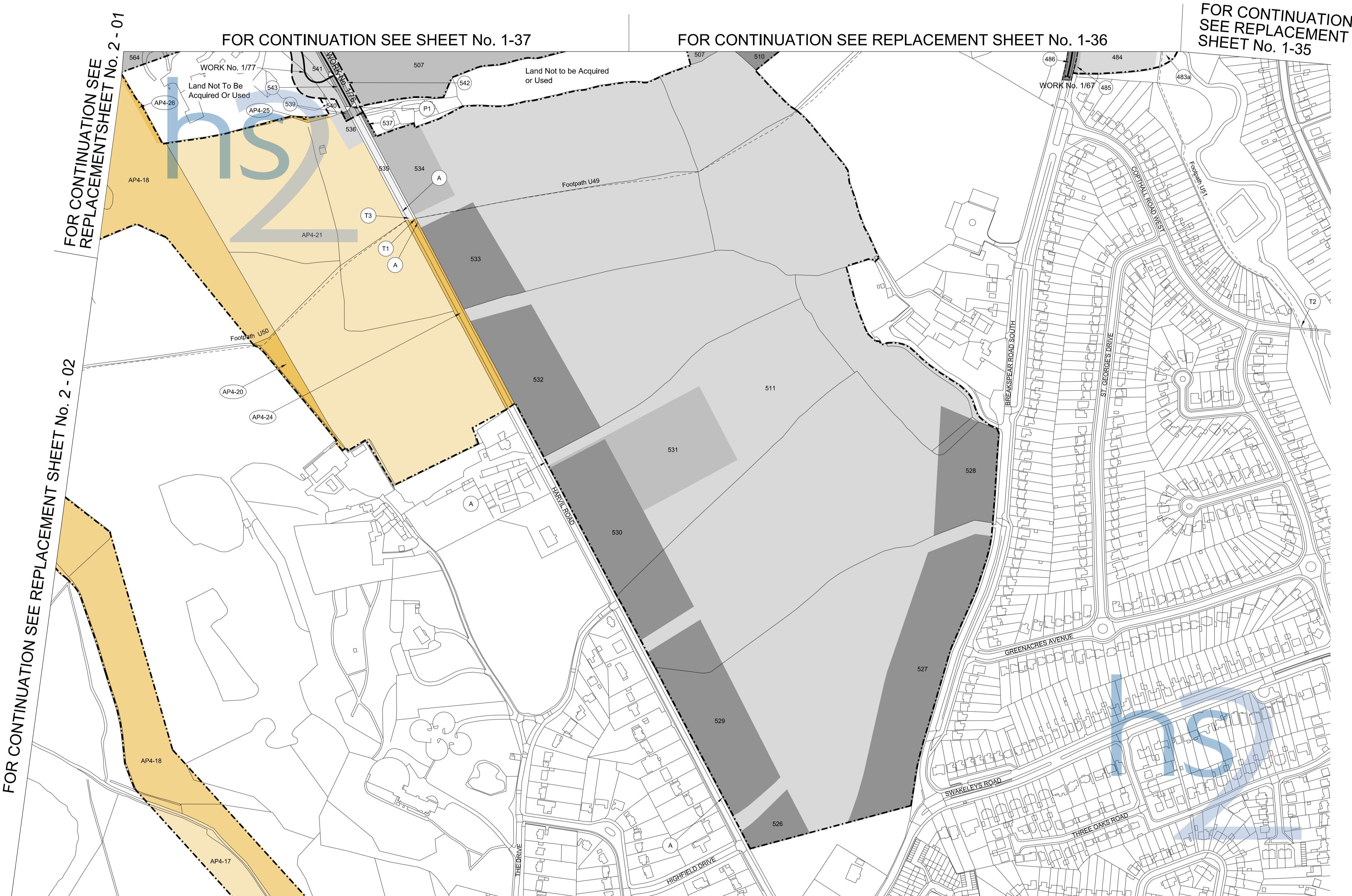
FOR CONTINUATION SEE REPLACEMENT SHEET No. 2 - 01 SEE INSET A

FOR CONTINUATION SEE SHEET No. 1 - 37

FOR CONTINUATION SEE REPLACEMENT SHEET No. 1 - 36



GREATER LONDON  
LONDON BOROUGH OF HILLINGDON  
PLAN



FOR CONTINUATION SEE REPLACEMENT SHEET No. 2 - 02

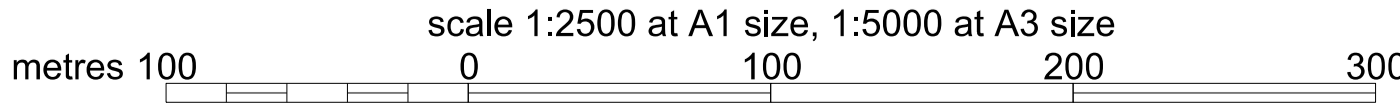

FOR CONTINUATION SEE REPLACEMENT SHEET No. 2 - 01

FOR CONTINUATION SEE SHEET No. 1-37

FOR CONTINUATION SEE REPLACEMENT SHEET No. 1-36

FOR CONTINUATION  
SEE REPLACEMENT  
SHEET No. 1-35

FOR CONTINUATION SEE REPLACEMENT SHEET No. 1-50



REPLACEMENT SHEET No. 1-49

IN PARLIAMENT - SESSION 2015-16

HIGH SPEED RAIL  
(LONDON - WEST MIDLANDS)

ADDITIONAL PROVISION  
(OCTOBER 2015)

Works Nos. 1/67, 1/76, 1/77 (Roads)

For Section of Work No. 1/67 see Sheet No. 4-76  
For Section of Work No. 1/76 see Sheet No. 4-81  
For Section of Work No. 1/77 see Sheet No. 4-81


The area enclosed by any limit of deviation or by any limit of land to be acquired or used is the area extending to the outer edge of the line marking those limits

This map is based upon Ordnance Survey material with the permission of Ordnance Survey on behalf of the Controller of Her Majesty's Stationery Office Crown Copyright. Unauthorised reproduction infringes Crown Copyright and may lead to prosecution or civil proceedings (Ordnance Survey Licence 100049190)

AMENDMENTS TO THIS SHEET  
ARE AS FOLLOWS:-

Plots AP4-17, AP4-18, AP4-20, AP4-21, AP4-24, AP4-25, AP4-26 and 483a added  
Plots 483, 515 and 569 removed  
Access point added at Harvil Road

GREATER LONDON  
LONDON BOROUGH OF HILLINGDON  
PLAN



REPLACEMENT SHEET No. 1-50

IN PARLIAMENT - SESSION 2015-16

HIGH SPEED RAIL  
(LONDON - WEST MIDLANDS)

ADDITIONAL PROVISION  
(OCTOBER 2015)

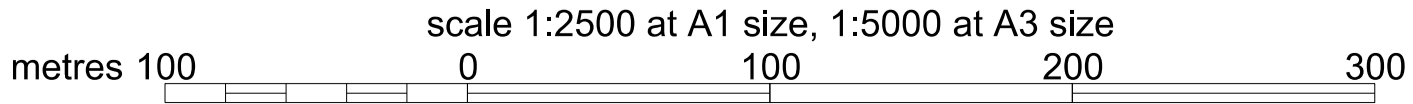
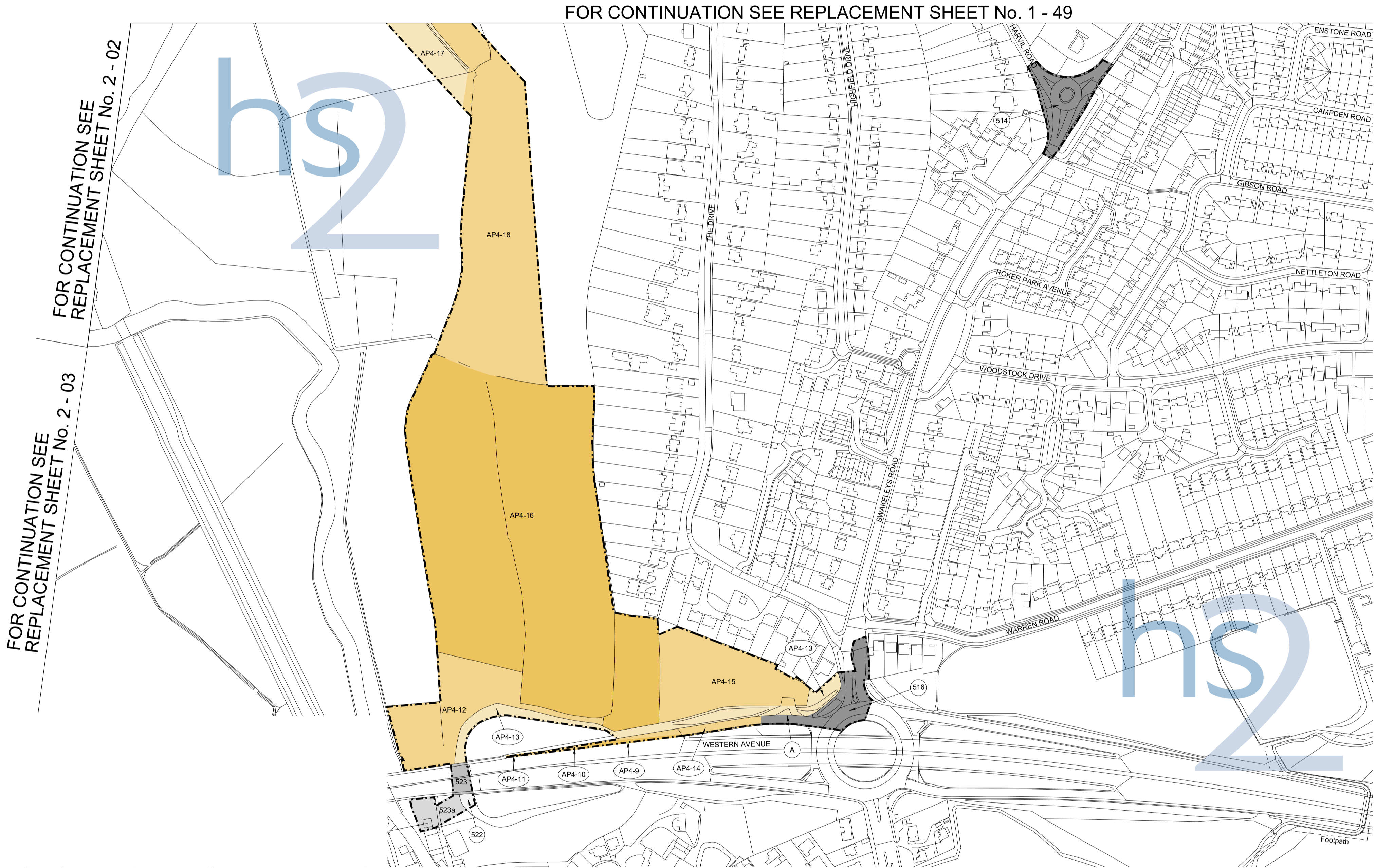
Additional Land

The area enclosed by any limit of deviation or by any limit of land to be acquired or used is the area extending to the outer edge of the line marking those limits

This map is based upon ordnance survey material with the permission of ordnance survey on behalf of the controller of Her Majesty's stationery office crown copyright. Unauthorised reproduction infringes crown copyright and may lead to prosecution or civil proceedings (ordnance survey licence 100049190)

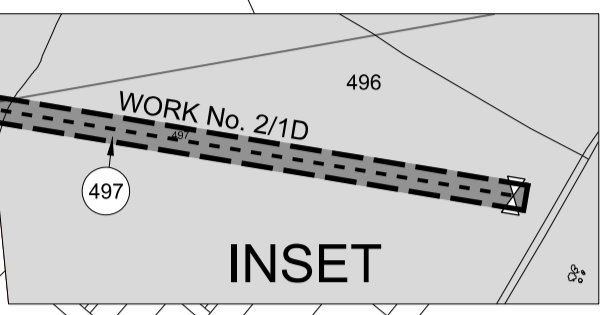
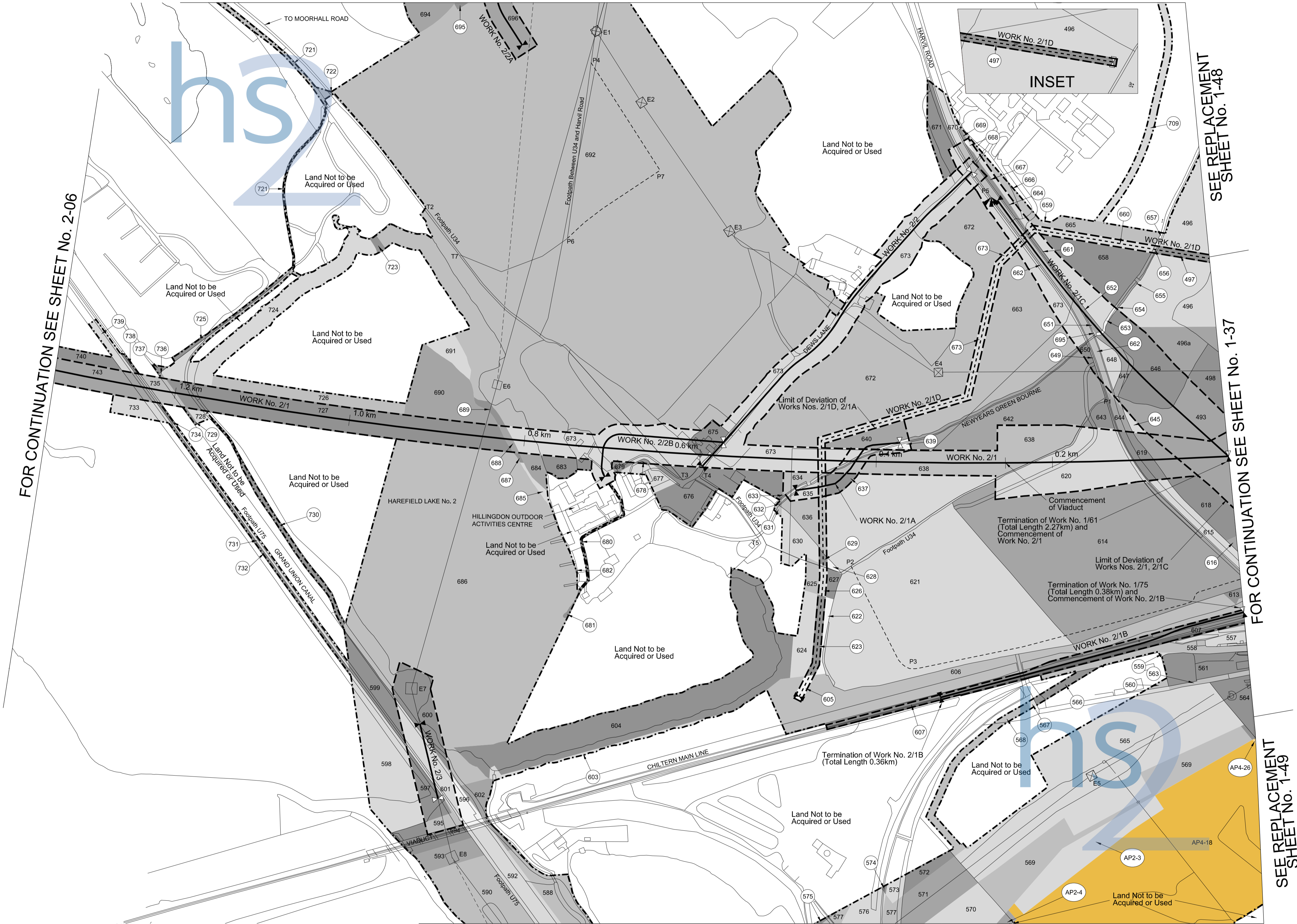
AMENDMENTS TO THIS SHEET  
ARE AS FOLLOWS :-

Plots AP4-9, AP4-10, AP4-11, AP4-12, AP4-13, AP4-14, AP4-15, AP4-16, AP4-17 and AP4-18 added  
Plots 515, 517, 518, 519, 520, 521, 523b, 524 and 525 removed  
Access point added at Western Avenue



GREATER LONDON  
LONDON BOROUGH OF HILLINGDON  
PLAN

FOR CONTINUATION SEE REPLACEMENT SHEET No. 2-04



REPLACEMENT SHEET No. 2-01

IN PARLIAMENT - SESSION 2015-16

HIGH SPEED RAIL  
(LONDON - WEST MIDLANDS)

ADDITIONAL PROVISION  
(OCTOBER 2015)

Works Nos. 2/1, 2/1B (Railways)  
Work No. 2/1A (Watercourse)  
Works Nos. 2/1C, 2/2 (Roads)  
Work No. 2/1D (Gas Main Diversion)  
Work No. 2/2A (Access Road)  
Work No. 2/2B (Temporary Access Road)  
Work No. 2/3 (Temporary Bridge)

For Section of Work No. 2/1 see Sheet No. 5-01  
For Section of Works Nos. 2/1A, 2/1D, 2/3 see Sheet No. 5-73  
For Section of Work No. 2/1B see Sheet No. 5-44  
For Section of Works Nos. 2/1C, 2/2, 2/2A, 2/2B see Sheet No. 5-46

The area enclosed by any limit of deviation or by any limit of land to be acquired or used is the area extending to the outer edge of the line marking those limits

This map is based upon Ordnance Survey material with the permission of Ordnance Survey on behalf of the Controller of Her Majesty's Stationery Office Crown Copyright. Unauthorised reproduction infringes Crown Copyright and may lead to prosecution or civil proceedings (Ordnance Survey Licence 100049190)

OCTOBER 2015 AMENDMENTS TO THIS SHEET  
ARE AS FOLLOWS :-

Plots AP4-18 and AP4-26 added  
Plot 569a removed

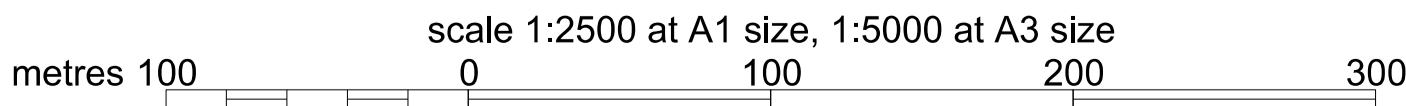
SEPTEMBER 2014 AMENDMENTS TO THIS SHEET  
ARE AS FOLLOWS :-

Plots AP2-3 and AP2-4 added

FOR CONTINUATION SEE REPLACEMENT SHEET No. 2-02

Proposed Viaduct over Newyears Green Bourne, Work No. 2/1, Span 40.0m, Headway 6.10m

Proposed Bridge over Newyears Green Bourne, Work No. 2/1C, Span 2.5m, Headway 2.40m



For Section of Work No. 2/4, see Sheet No. 5-73  
For Section of Work No. 2/4B  
see Additional Sheet 5-115

This map is based upon Ordnance Survey material with the permission of Ordnance Survey on behalf of the Controller of Her Majesty's Stationery Office Crown Copyright. Unauthorised reproduction infringes Crown Copyright and may lead to prosecution or civil proceedings (Ordnance Survey Licence 100049190)

Plots AP4-18 and AP4-19 added in the London Borough of Hillingdon  
Plot 569a removed in the London Borough of Hillingdon

<p>Work No. 2/4B added</p> <p>Work No. 2/4A removed</p> <p>Plots 590b, AP2-4, AP2-5, AP2-6 and AP2-7 added in London Borough of Hillingdon</p> <p>Plots AP2-1, AP2-2 and AP2-3 added in Parish of Denham</p> <p>Plot 590a removed in London Borough of Hillingdon</p> <p>Plots 1a, 1g, 1i, 1j and AP1-1 removed in Parish of Denham</p>
---

Plots AP1-1, 1i and 1j added  
Plot 1b removed

Proposed Temporary Bridge over River Colne, Work No. 2/4B,  
Span 34.0m, Headway 6.40m

Drawing No. C222-ATK-HY-DPL-020-203902-AP04 RevAP04

PLAN

REPLACEMENT SHEET No. 2-08

IN PARLIAMENT - SESSION 2015-16

HIGH SPEED RAIL  
(LONDON - WEST MIDLANDS)

ADDITIONAL PROVISION  
(OCTOBER 2015)

Work No. 2/1 (Railway)

Work No. 2/6 (Gas Main Diversion)

Work No. 2/7 (Road)

Work No. 2/7E (Temporary Access Road)

For Section of Work No. 2/1 see Sheet No. 5-02

For Section of Work No. 2/6 see Sheet No. 5-73

For Section of Work No. 2/7 see Sheet No. 5-46

For Section of Work No. 2/7E see Sheet No. 5-47

The area enclosed by any limit of deviation or by any limit of land to be acquired or used is the area extending to the outer edge of the line marking those limits

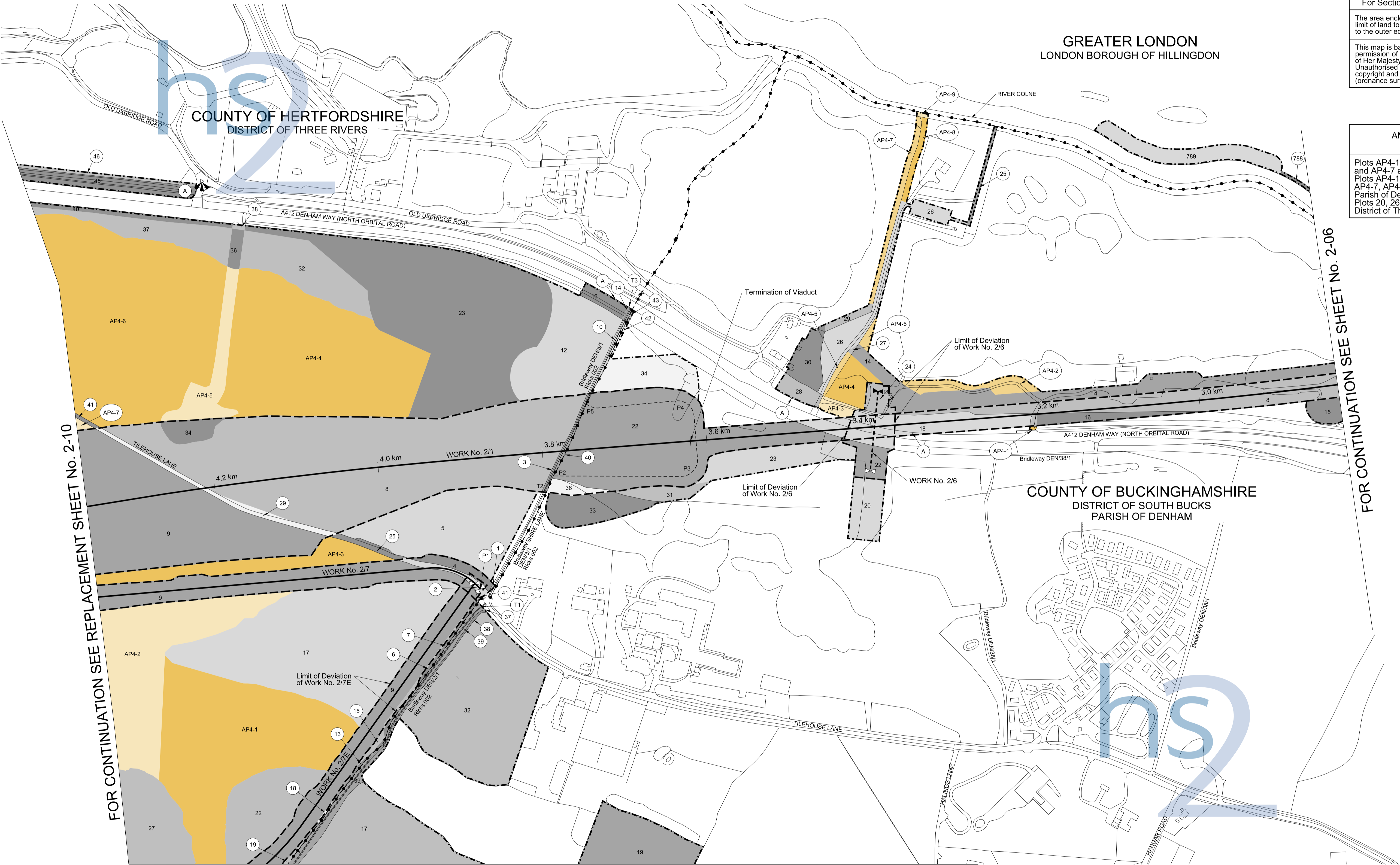
This map is based upon ordnance survey material with the permission of ordnance survey on behalf of the controller of Her Majesty's stationery office crown copyright. Unauthorised reproduction infringes crown copyright and may lead to prosecution or civil proceedings (ordnance survey licence 100049190)

AMENDMENTS TO THIS SHEET  
ARE AS FOLLOWS :-

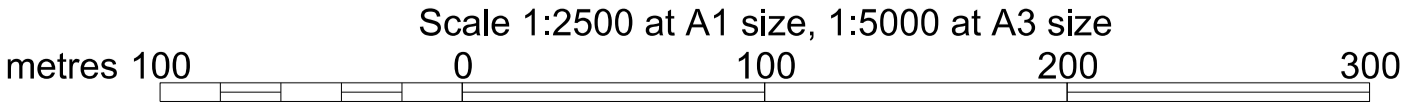
Plots AP4-1, AP4-2, AP4-3, AP4-4, AP4-5, AP4-6 and AP4-7 added in the District of Three Rivers

Plots AP4-1, AP4-2, AP4-3, AP4-4, AP4-5, AP4-6, AP4-7, AP4-8 and AP4-9 added in the Parish of Denham

Plots 20, 26, 28, 30, 33, 35 and 42 removed in the District of Three Rivers



FOR CONTINUATION SEE REPLACEMENT SHEET No. 2-09



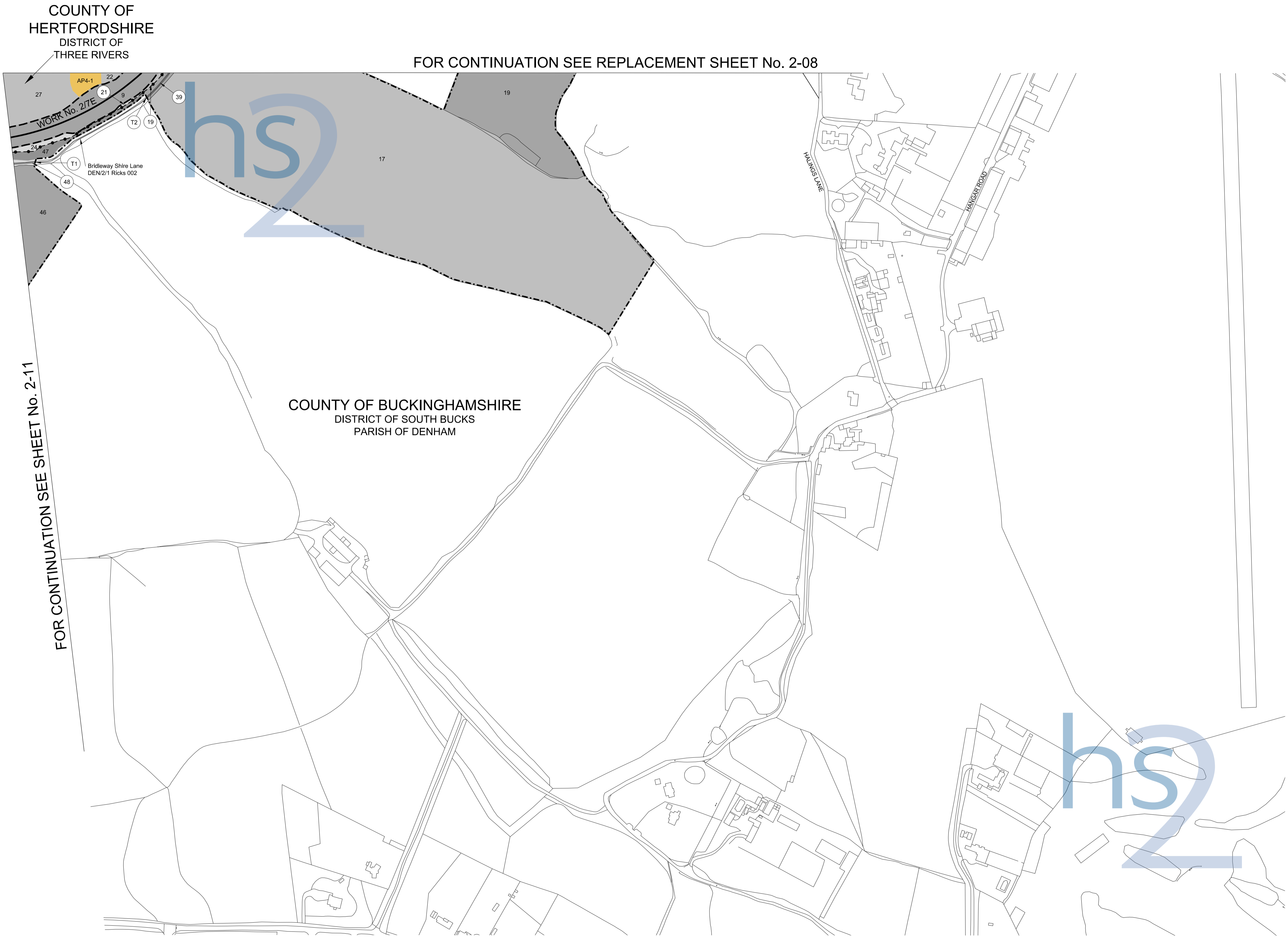
The area enclosed by any limit of deviation or by any limit of land to be acquired or used is the area extending to the outer edge of the line marking those limits

This map is based upon ordnance survey material with the permission of ordnance survey on behalf of the controller of Her Majesty's stationery office crown copyright. Unauthorised reproduction infringes crown copyright and may lead to prosecution or civil proceedings (ordnance survey licence 100049190)

AMENDMENTS TO THIS SHEET  
ARE AS FOLLOWS :-

Plot AP4-1 added in the District of Three Rivers  
Plot 20 removed in the District of Three Rivers

PLAN

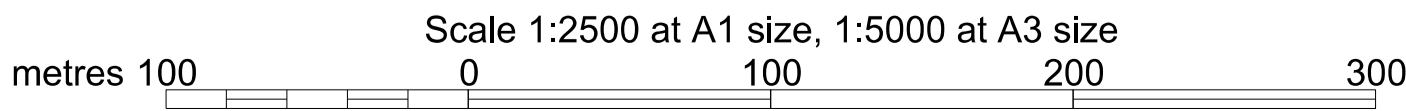


PLAN

FOR CONTINUATION REPLACEMENT SEE SHEET No. 2-12



FOR CONTINUATION SEE SHEET No. 2-11



REPLACEMENT SHEET No. 2-10

IN PARLIAMENT - SESSION 2015-16

HIGH SPEED RAIL  
(LONDON - WEST MIDLANDS)

ADDITIONAL PROVISION  
(OCTOBER 2015)

Work No. 2/1 (Railway)  
Works Nos. 2/7, 2/8 (Roads)  
Works Nos. 2/7A, 2/7B, 2/7C, 2/8B (Access Roads)  
Works Nos. 2/7D, 2/7E, 2/8A (Temporary Access Roads)

For Section of Work No. 2/1 see Sheet No. 5-02  
For Section of Works Nos. 2/7, 2/7A see Sheet No. 5-46  
For Section of Works Nos. 2/7B, 2/7C, 2/7D, 2/7E see Sheet No. 5-47  
For Section of Works Nos. 2/8, 2/8A, 2/8B see Sheet No. 5-48

The area enclosed by any limit of deviation or by any limit of land to be acquired or used is the area extending to the outer edge of the line marking those limits

This map is based upon Ordnance Survey material with the permission of Ordnance Survey on behalf of the controller of Her Majesty's Stationery Office Crown Copyright. Unauthorised reproduction infringes Crown Copyright and may lead to prosecution or civil proceedings (Ordnance Survey Licence 100049190)

AMENDMENTS TO THIS SHEET  
ARE AS FOLLOWS :-

Plots AP4-2, AP4-3, AP4-6, AP4-7, AP4-8, AP4-9, AP4-10, AP4-11, AP4-12, AP4-13, AP4-14, AP4-15, AP4-16 and AP4-17 added in the District of Three Rivers  
Plots 26, 30, 35, 39, 42, 50, 51, 52, 83, 85, 86, 99, 100 and 102 removed in the District of Three Rivers

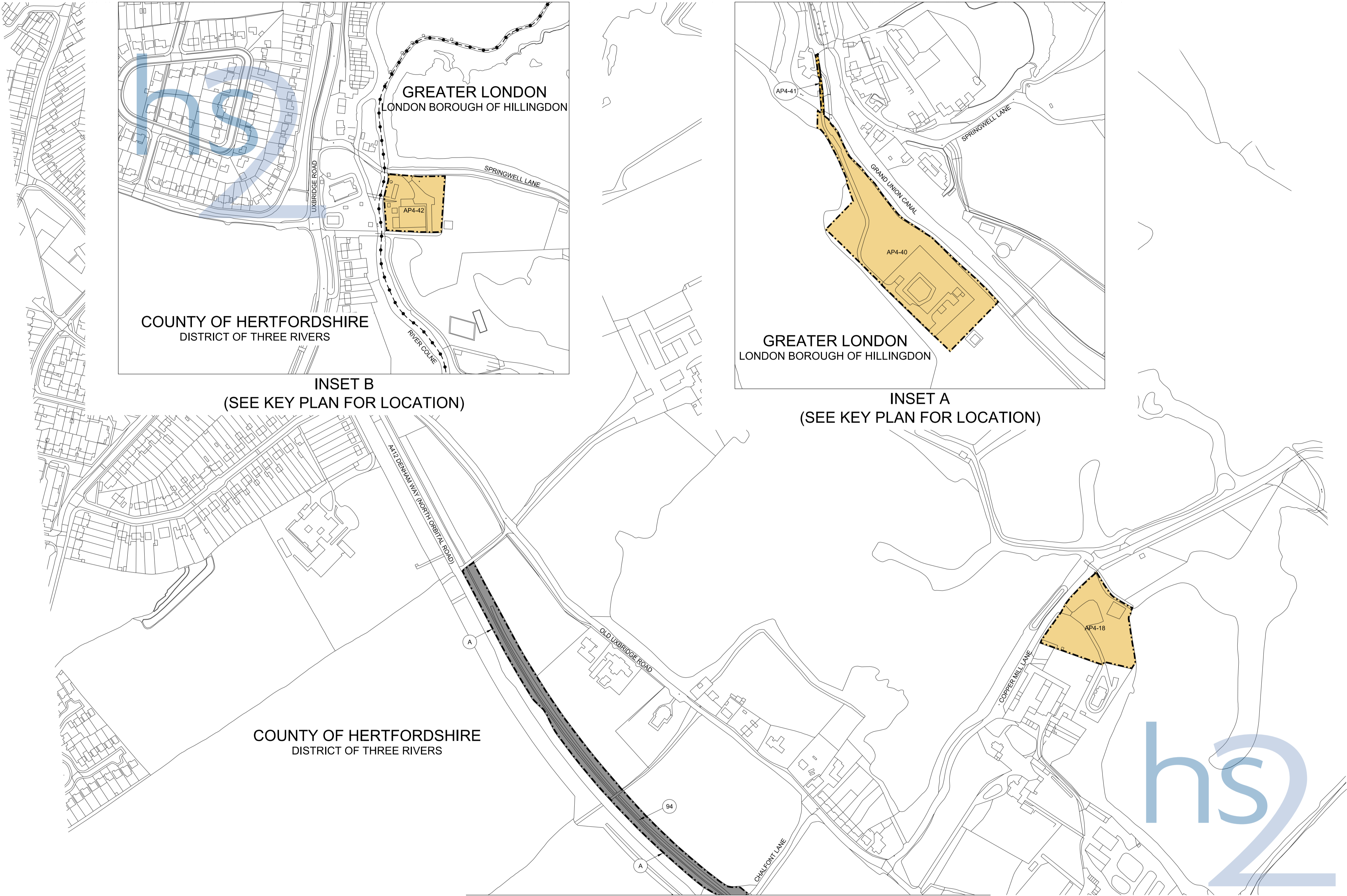
The area enclosed by any limit of deviation or by any limit of land to be acquired or used is the area extending to the outer edge of the line marking those limits

This map is based upon Ordnance Survey material with the permission of Ordnance Survey on behalf of the Controller of Her Majesty's Stationery Office Crown Copyright. Unauthorised reproduction infringes Crown Copyright and may lead to prosecution or civil proceedings (Ordnance Survey Licence 100049190)

AMENDMENTS TO THIS SHEET  
ARE AS FOLLOWS :-

Plot AP4-18 added in the District of Three Rivers  
Plots AP4-40, AP4-41 and AP4-42 added in the London Borough of Hillingdon

PLAN



COUNTY OF BUCKINGHAMSHIRE  
DISTRICT OF CHILTERN  
PLAN

REPLACEMENT SHEET No. 2-16

IN PARLIAMENT - SESSION 2015-16

HIGH SPEED RAIL  
(LONDON - WEST MIDLANDS)

ADDITIONAL PROVISION  
(OCTOBER 2015)

Work No. 2/1 (Railway)  
Work No. 2/11 (Road)

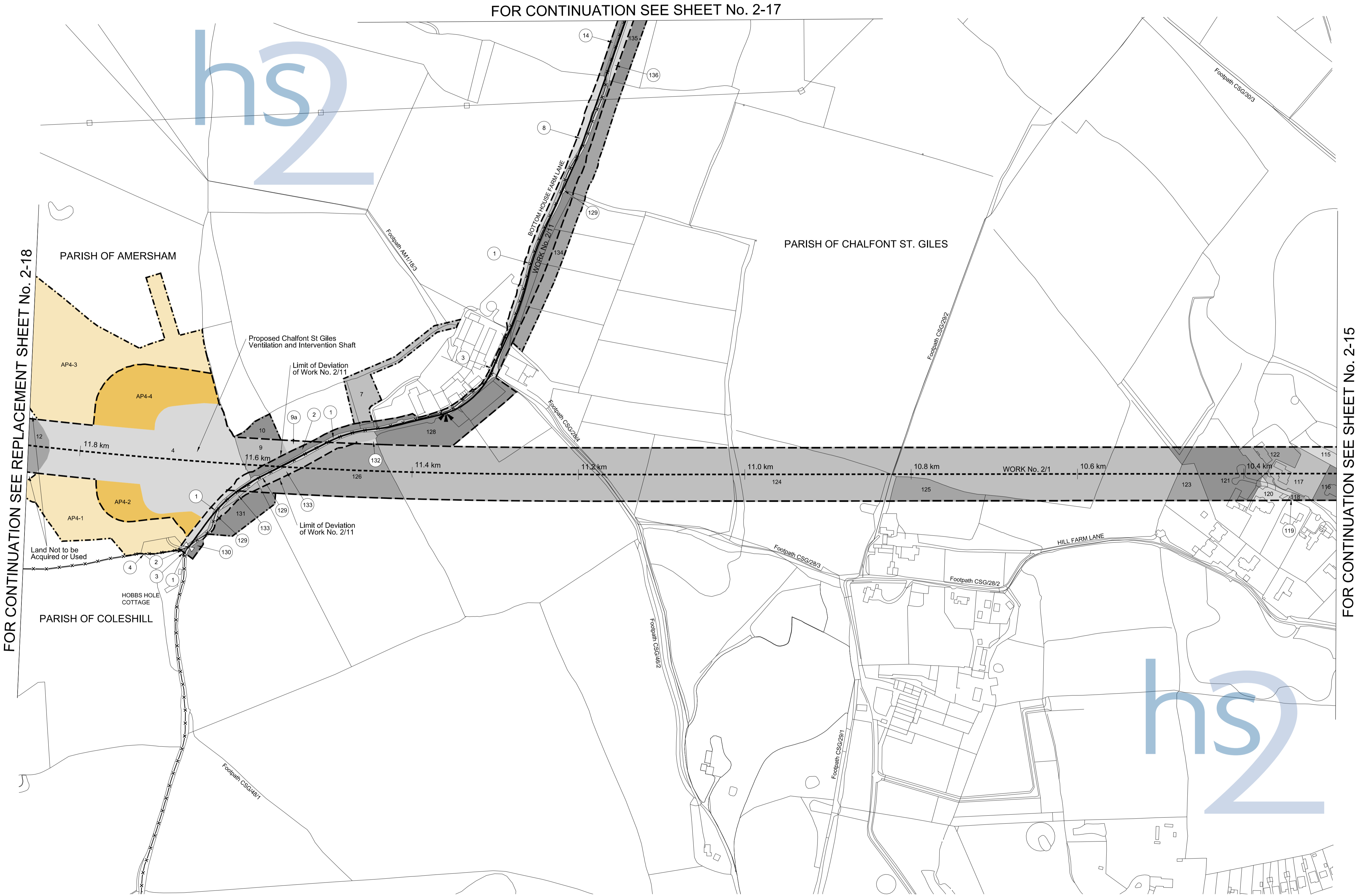
For Section of Work No. 2/1 see Sheet No. 5-06  
For Section of Work No. 2/11 see Sheet No. 5-49

The area enclosed by any limit of deviation or by any  
limit of land to be acquired or used is the area extending  
to the outer edge of the line marking those limits

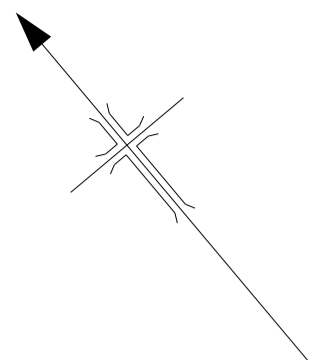
This map is based upon ordnance survey material with the  
permission of ordnance survey on behalf of the controller  
of Her Majesty's stationery office crown copyright.  
Unauthorised reproduction infringes crown  
copyright and may lead to prosecution or civil proceedings  
(ordnance survey licence 100049190)

AMENDMENTS TO THIS SHEET  
ARE AS FOLLOWS :-

Plots AP4-1, AP4-2, AP4-3 and AP4-4 added in the  
Parish of Amersham  
Plots 5, 6, 11 and 13 removed in the  
Parish of Amersham



COUNTY OF BUCKINGHAMSHIRE  
DISTRICT OF CHILTERN  
PLAN



REPLACEMENT SHEET No. 2-18

IN PARLIAMENT - SESSION 2015-16

HIGH SPEED RAIL  
(LONDON - WEST MIDLANDS)

ADDITIONAL PROVISION  
(OCTOBER 2015)

Work No. 2/1 (Railway)

For Section of Work No. 2/1 see Sheet No. 5-07

The area enclosed by any limit of deviation or by any limit of land to be acquired or used is the area extending to the outer edge of the line marking those limits

This map is based upon ordnance survey material with the permission of ordnance survey on behalf of the controller of Her Majesty's stationery office crown copyright. Unauthorised reproduction infringes crown copyright and may lead to prosecution or civil proceedings (ordnance survey licence 100049190)

AMENDMENTS TO THIS SHEET  
ARE AS FOLLOWS :-

Plots AP4-1 and AP4-3 added in the Parish of Amersham  
Plots 5 and 13 removed in the Parish of Amersham



Scale 1:2500 at A1 size, 1:5000 at A3 size

metres 100 0 100 200 300

Drawing No. C222-ATK-HY-DPL-020-205500-AP04 RevAP04

COUNTY OF BUCKINGHAMSHIRE  
DISTRICT OF CHILTERN  
PARISH OF LITTLE MISSENDEN  
PLAN

REPLACEMENT SHEET No. 2-22

IN PARLIAMENT - SESSION 2015-16

HIGH SPEED RAIL  
(LONDON - WEST MIDLANDS)

ADDITIONAL PROVISION  
(OCTOBER 2015)  
Work No. 2/1 (Railway)

For Section of Work No. 2/1  
see Replacement Sheet No. 5-11

The area enclosed by any limit of deviation or by any  
limit of land to be acquired or used is the area extending  
to the outer edge of the line marking those limits

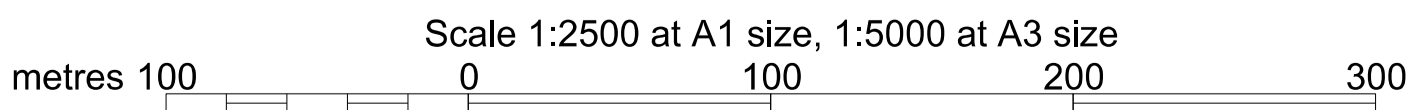
This map is based upon ordnance survey material with the  
permission of ordnance survey on behalf of the controller  
of Her Majesty's stationery office crown copyright.  
Unauthorised reproduction infringes crown  
copyright and may lead to prosecution or civil proceedings  
(ordnance survey licence 100049190)

OCTOBER 2015 AMENDMENTS TO THIS SHEET  
ARE AS FOLLOWS :-

Plots AP4-1, AP4-2, AP4-3, AP4-4 and AP4-5 added  
Plots AP2-1, AP2-2, AP2-3, 34, 44, 45, 46, 47, 48,  
49, 50, 51, 52, 53, 54, 55, 57, 58, 59, 60, 61, 63, 64,  
66, 67, 68, 69, 72, 74, 77 and 78 removed  
Work No. 2/13 removed  
Work No. 2/13A removed  
Points P1, P2, P3, P4, P5, P6 and P7 removed  
Access points removed at Hyde Health Road  
Access point removed at Bulbaiters Lane  
Termination of tunnel removed

JULY 2015 AMENDMENTS TO THIS SHEET  
ARE AS FOLLOWS :-

Points P4, P5, P6 and P7 added  
Plots AP2-1, AP2-2 and AP2-3 added  
Plot 56 removed



Drawing No. C222-ATK-HY-DPL-020-206500-AP04 RevAP04

COUNTY OF BUCKINGHAMSHIRE  
DISTRICT OF CHILTERN  
PARISH OF GREAT MISSENDEN  
PLAN

REPLACEMENT SHEET No. 2-25

IN PARLIAMENT - SESSION 2015-16

HIGH SPEED RAIL  
(LONDON - WEST MIDLANDS)  
ADDITIONAL PROVISION  
(OCTOBER 2015)

Work No. 2/14 (Railway)  
Work No. 2/18 (Footbridge)  
Work No. 2/18C (Access Road)

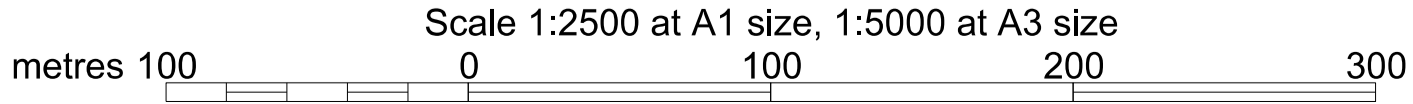
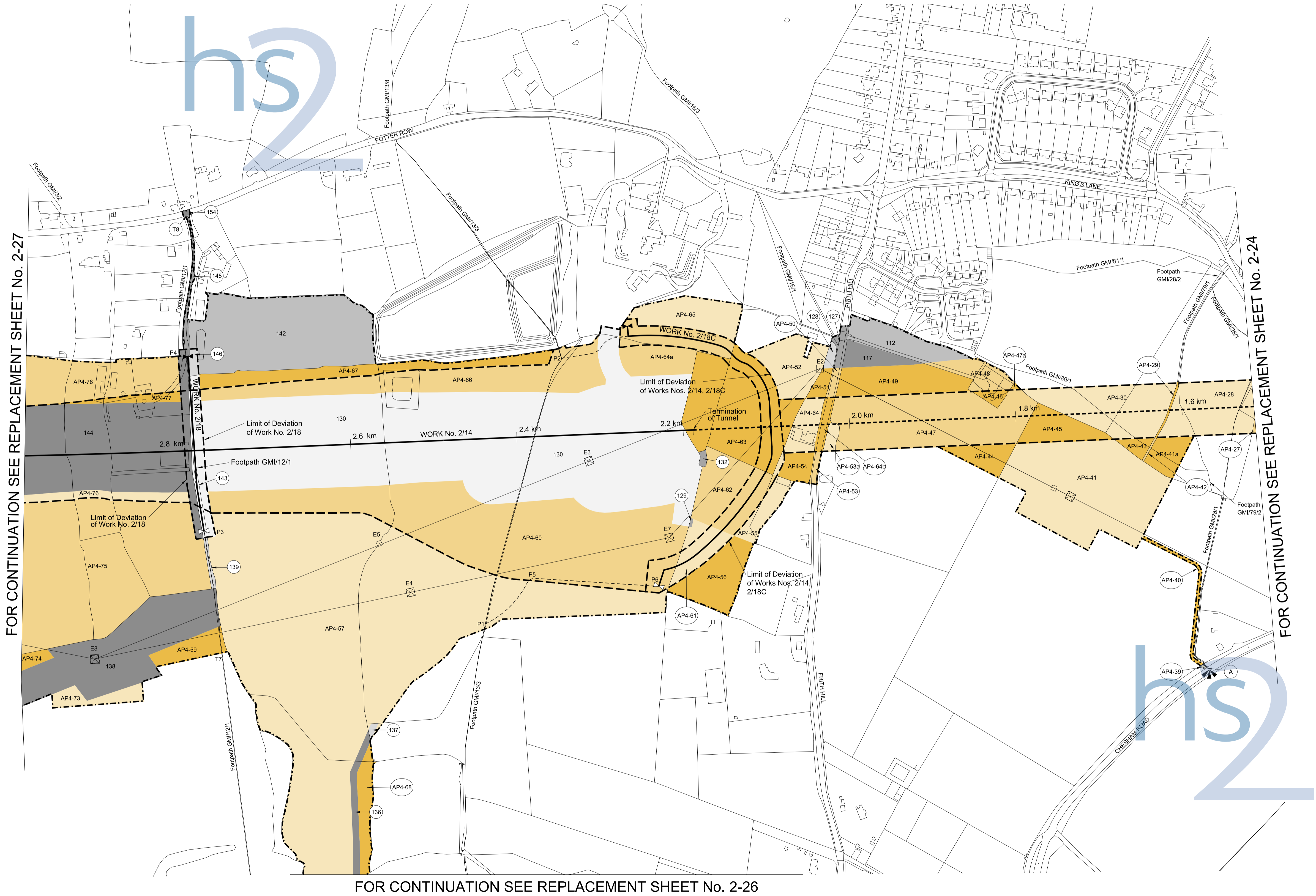
For Section of Work No. 2/14  
see Replacement Sheet No. 5-12  
For Section of Work No. 2/18  
see Sheet No. 5-50  
For Section of Work No. 2/18C  
see Additional Sheet No. 5-119

The area enclosed by any limit of deviation or by any  
limit of land to be acquired or used is the area extending  
to the outer edge of the line marking those limits

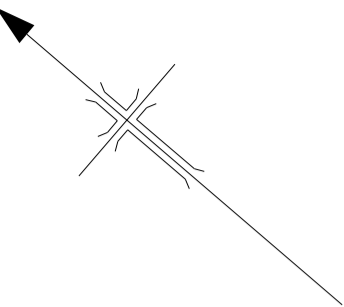
This map is based upon ordnance survey material with the  
permission of ordnance survey on behalf of the controller  
of Her Majesty's stationery office crown copyright.  
Unauthorised reproduction infringes crown  
copyright and may lead to prosecution or civil proceedings  
(ordnance survey licence 100049190)

AMENDMENTS TO THIS SHEET  
ARE AS FOLLOWS :-

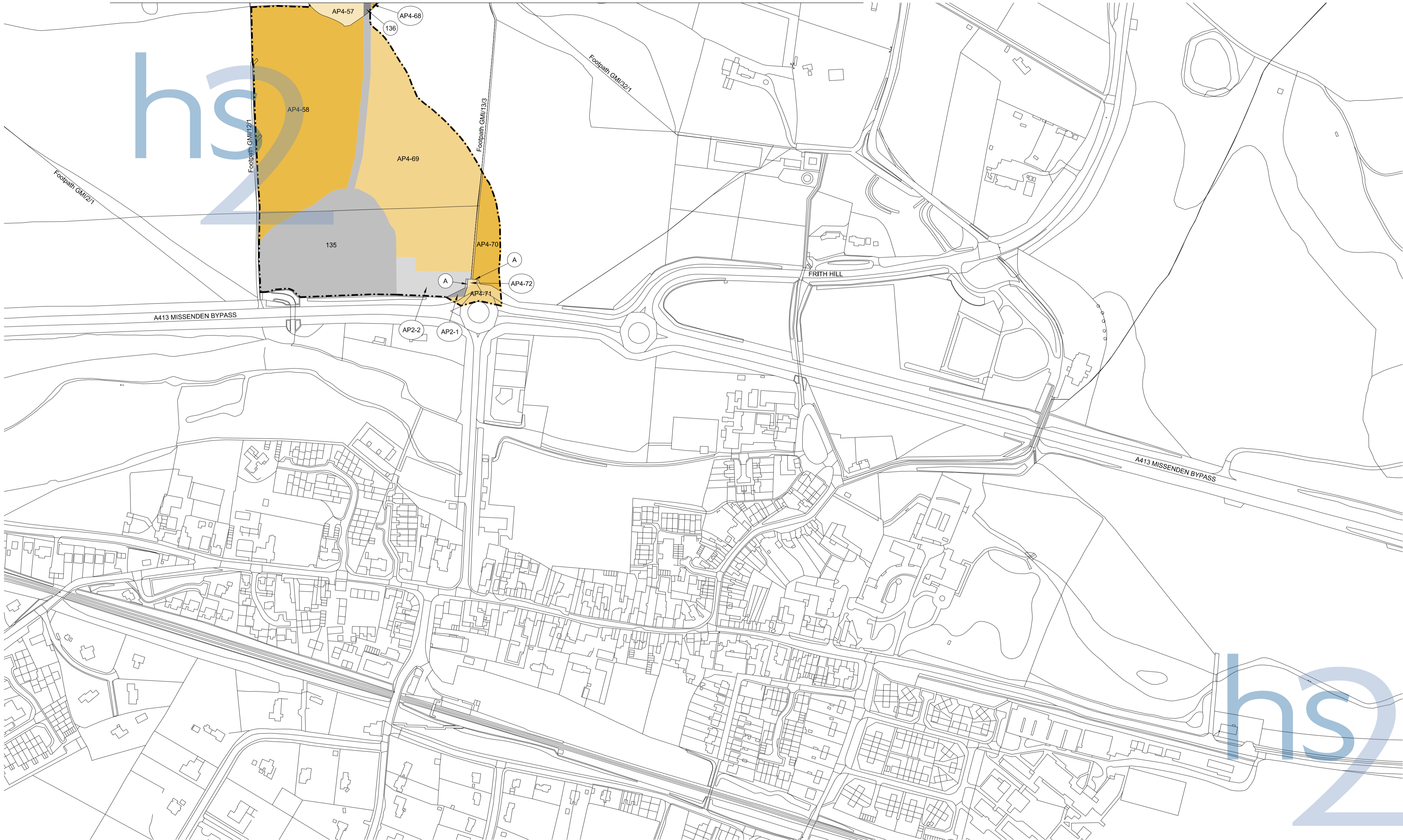
Plots AP4-27, AP4-28, AP4-29, AP4-30, AP4-39,  
AP4-40, AP4-41, AP4-41a, AP4-42, AP4-43, AP4-44,  
AP4-45, AP4-46, AP4-47, AP4-47a, AP4-48, AP4-49,  
AP4-50, AP4-51, AP4-52, AP4-53, AP4-53a, AP4-54,  
AP4-55, AP4-56, AP4-57, AP4-59, AP4-60, AP4-61,  
AP4-62, AP4-63, AP4-64, AP4-64a, AP4-64b, AP4-65,  
AP4-66, AP4-67, AP4-68, AP4-73, AP4-74, AP4-75,  
AP4-76, AP4-77 and AP4-78 added  
Plots 77, 78, 80, 82, 85, 88, 91, 92, 93, 95, 96,  
97, 98, 99, 100, 101, 102, 103, 104, 105, 106,  
107, 108, 109, 110, 111, 113, 114, 115, 116, 118,  
119, 120, 122, 123, 124, 125, 126, 131, 133, 134,  
140, 145 removed  
Work No. 2/18C added  
Work No. 2/17A removed  
Work No. 2/18A removed  
Work No. 2/18B removed  
Point E8 added  
Points E4, E7, P1, P5, P6 and T7 relocated  
Points T1, T2, T5, T6, P7 and P8 removed  
Access point removed at Frith Hill



COUNTY OF BUCKINGHAMSHIRE  
DISTRICT OF CHILTERN  
PARISH OF GREAT MISSENDEN  
PLAN



FOR CONTINUATION SEE REPLACEMENT SHEET No. 2-25



REPLACEMENT SHEET No. 2-26

IN PARLIAMENT - SESSION 2015-16

HIGH SPEED RAIL  
(LONDON - WEST MIDLANDS)

ADDITIONAL PROVISION  
(OCTOBER 2015)  
Additional Land

The area enclosed by any limit of deviation or by any limit of land to be acquired or used is the area extending to the outer edge of the line marking those limits

This map is based upon Ordnance Survey material with the permission of Ordnance Survey on behalf of the Controller of Her Majesty's Stationery Office Crown Copyright. Unauthorised reproduction infringes Crown Copyright and may lead to prosecution or civil proceedings (Ordnance Survey Licence 100049190)

OCTOBER 2015 AMENDMENTS TO THIS SHEET  
ARE AS FOLLOWS :-

Plots AP4-57, AP4-58, AP4-68, AP4-69, AP4-70, AP4-71 and AP4-72 added  
Access point added at A413 Missenden Bypass

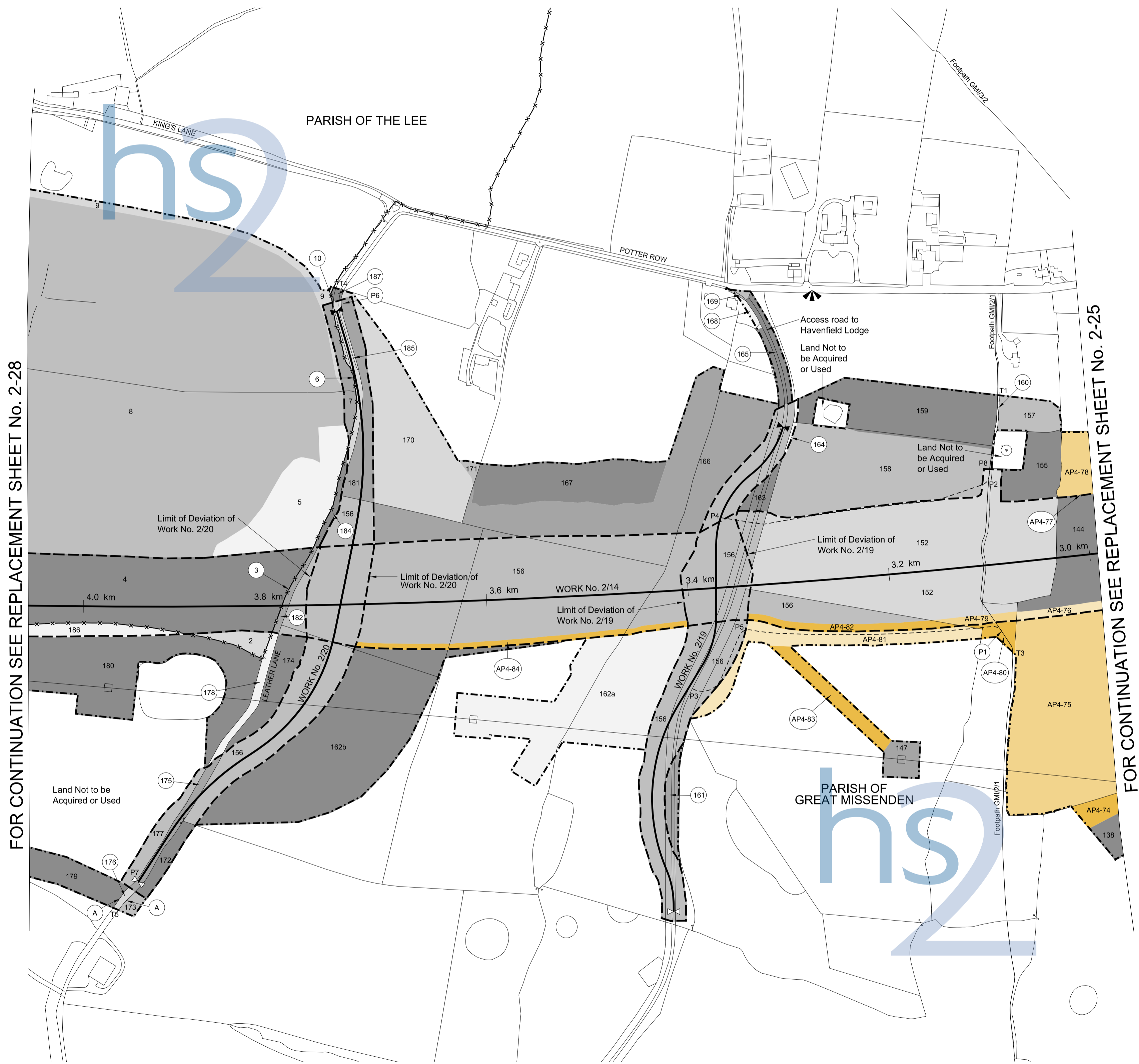
JULY 2015 AMENDMENTS TO THIS SHEET  
ARE AS FOLLOWS :-

Access point on A413 Missenden Bypass relocated  
Plots AP2-1 and AP2-2 added

Scale 1:2500 at A1 size, 1:5000 at A3 size

metres 100 0 100 200 300

COUNTY OF BUCKINGHAMSHIRE  
DISTRICT OF CHILTERN  
PLAN



FOR CONTINUATION SEE REPLACEMENT SHEET No. 2-28

FOR CONTINUATION SEE REPLACEMENT SHEET No. 2-25

REPLACEMENT SHEET No. 2-27

IN PARLIAMENT - SESSION 2015-16

HIGH SPEED RAIL  
(LONDON - WEST MIDLANDS)

ADDITIONAL PROVISION  
(OCTOBER 2015)

Work No. 2/14 (Railway)  
Work No. 2/19 (Access Road)  
Work No. 2/20 (Road)

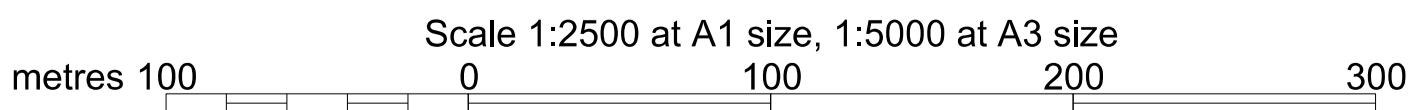
For Section of Work No. 2/14 see Sheet No. 5-13  
For Section of Works Nos. 2/19, 2/20  
see Sheet No. 5-51

The area enclosed by any limit of deviation or by any  
limit of land to be acquired or used is the area extending  
to the outer edge of the line marking those limits

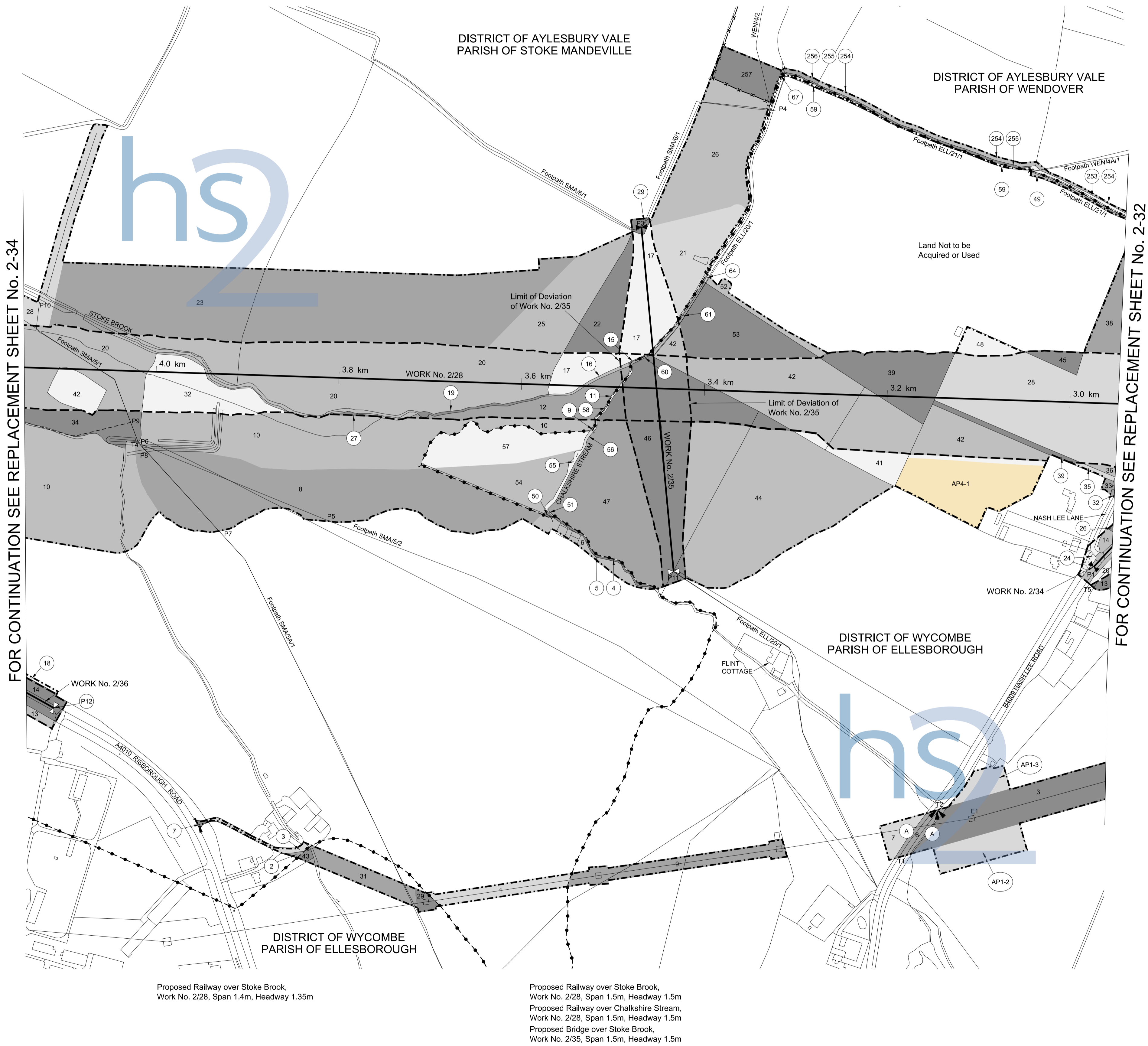
This map is based upon ordnance survey material with the  
permission of ordnance survey on behalf of the controller  
of Her Majesty's stationery office crown copyright.  
Unauthorised reproduction infringes crown  
copyright and may lead to prosecution or civil proceedings  
(ordnance survey licence 100049190)

AMENDMENTS TO THIS SHEET  
ARE AS FOLLOWS :-

Plots AP4-74, AP4-75, AP4-76, AP4-77, AP4-78,  
AP4-79, AP4-80, AP4-81, AP4-82, AP4-83 and  
AP4-84 added in the  
Parish of Great Missenden  
Plots 162a and 162b added in the  
Parish of Great Missenden  
Plots 140, 141, 145, 151, 153, 162 removed in the  
Parish of Great Missenden  
Points P1, P2, P4 and P5 relocated



COUNTY OF BUCKINGHAMSHIRE  
PLAN



REPLACEMENT SHEET No. 2-33

IN PARLIAMENT - SESSION 2015-16

HIGH SPEED RAIL  
(LONDON - WEST MIDLANDS)

ADDITIONAL PROVISION  
(OCTOBER 2015)

Work No. 2/28 (Railway)  
Works Nos. 2/34, 2/36 (Roads)  
Work No. 2/35 (Footbridge)

For Section of Work No. 2/28 see Sheet No. 5-16  
For Section of Works Nos. 2/34, 2/35  
see Replacement Sheet No. 5-53  
For Section of Work No. 2/36 see  
Replacement Sheet No. 5-54

The area enclosed by any limit of deviation or by any  
limit of land to be acquired or used is the area extending  
to the outer edge of the line marking those limits

This map is based upon ordnance survey material with the  
permission of ordnance survey on behalf of the controller  
of Her Majesty's stationery office crown copyright.  
Unauthorised reproduction infringes crown  
copyright and may lead to prosecution or civil proceedings  
(ordnance survey licence 100049190)

OCTOBER 2015 AMENDMENTS TO THIS SHEET  
ARE AS FOLLOWS :-

Plot AP4-1 added in the Parish of Ellesborough

SEPTEMBER 2014 AMENDMENTS TO THIS SHEET  
ARE AS FOLLOWS :-

Plots AP1-2 and AP1-3 added

COUNTY OF BUCKINGHAMSHIRE  
DISTRICT OF AYLESBURY VALE  
PLAN



FOR CONTINUATION SEE REPLACEMENT SHEET No. 2-40

FOR CONTINUATION SEE REPLACEMENT SHEET No. 2-36

REPLACEMENT SHEET No. 2-39

IN PARLIAMENT - SESSION 2015-16

HIGH SPEED RAIL  
(LONDON - WEST MIDLANDS)

ADDITIONAL PROVISION  
(OCTOBER 2015)

Work No. 2/28 (Railway)  
Work No. 2/48 (Road)  
Work No. 2/47 (Bridge)  
Work No. 2/45 (Footbridge)  
Work No. 2/46 (Gas Main Diversion)

For Section of Work No. 2/28 see Sheet No. 5-17  
For Section of Works Nos. 2/45, 2/47, 2/48  
see Replacement Sheet No. 5-56  
For Section of Work No. 2/46 see Sheet No. 5-74

The area enclosed by any limit of deviation or by any  
limit of land to be acquired or used is the area extending  
to the outer edge of the line marking those limits

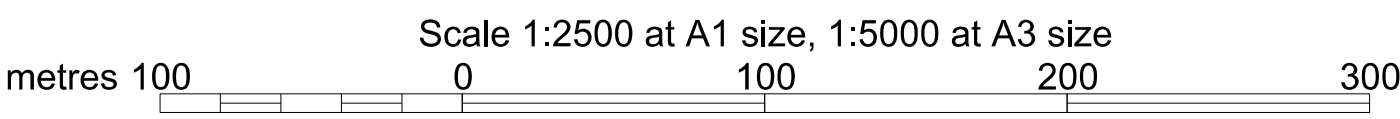
This map is based upon Ordnance Survey material with the  
permission of Ordnance Survey on behalf of the Controller  
of Her Majesty's Stationery Office Crown Copyright.  
Unauthorised reproduction infringes Crown  
copyright and may lead to prosecution or civil proceedings  
(Ordnance Survey Licence 100049190)

OCTOBER 2015 AMENDMENTS TO THIS SHEET  
ARE AS FOLLOWS :-

Plot 66a added in the Parish of Stone with  
Bishopstone and Hartwell  
Plot 66 removed in the Parish of Stone with  
Bishopstone and Hartwell

SEPTEMBER 2014 AMENDMENTS TO THIS SHEET  
ARE AS FOLLOWS :-

Plots AP1-1, AP1-2, AP1-3 and 28b added  
Plot 28a removed



COUNTY OF BUCKINGHAMSHIRE  
DISTRICT OF AYLESBURY VALE  
PLAN

REPLACEMENT SHEET No. 2-40

IN PARLIAMENT - SESSION 2015-16

HIGH SPEED RAIL  
(LONDON - WEST MIDLANDS)

ADDITIONAL PROVISION  
(OCTOBER 2015)

Work No. 2/49 (Railway)  
Work No. 2/50A (Footbridge)  
Works Nos. 2/51A, 2/51B (Access Roads)

For Section of Work No. 2/49 see Sheet No. 5-18  
For Section of Work No. 2/50A see  
Replacement Sheet No. 5-56  
For Section of Work No. 2/51A see Sheet No. 5-57  
For Section of Work No. 2/51B see Additional  
Sheet No. 5-113

The area enclosed by any limit of deviation or by any limit of land to be acquired or used is the area extending to the outer edge of the line marking those limits

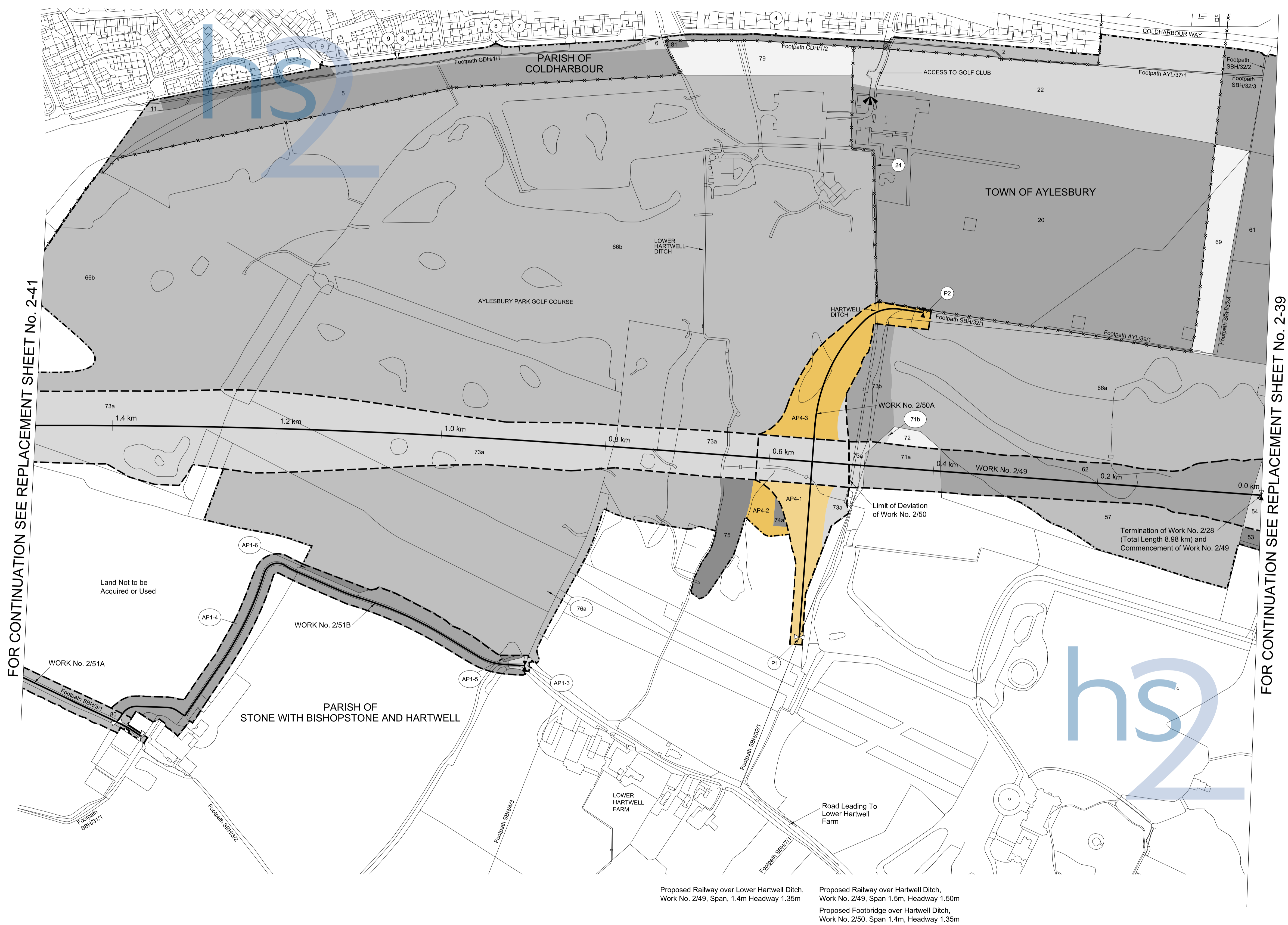
This map is based upon Ordnance Survey material with the permission of Ordnance Survey on behalf of the Controller of Her Majesty's Stationery Office Crown Copyright. Unauthorised reproduction infringes Crown Copyright and may lead to prosecution or civil proceedings (Ordnance Survey Licence 100049190)

OCTOBER 2015 AMENDMENTS TO THIS SHEET ARE AS FOLLOWS :-

Plots AP4-1, AP4-2, AP4-3, 66a, 66b, 71a, 71b, 73a, 73b and 74a added in the Parish of Stone with Bishopstone and Hartwell  
Plots 66, 71, 73 and 74 removed in the Parish of Stone with Bishopstone and Hartwell  
Work No. 2/50A added  
Work No. 2/50 removed  
Points P1 and P2 added

SEPTEMBER 2014 AMENDMENTS TO THIS SHEET ARE AS FOLLOWS :-

Work No. 2/51B added  
Plots AP1-3, AP1-4, AP1-5, AP1-6 and 76a added  
Plots 76, 77, and 78 removed



Scale 1:2500 at A1 size, 1:5000 at A3 size

metres 100 0 100 200 300

Drawing No. C222-ATK-HY-DPL-020-208900-AP04 RevAP04

COUNTY OF BUCKINGHAMSHIRE  
DISTRICT OF AYLESBURY VALE  
PLAN

REPLACEMENT SHEET No. 2-41

IN PARLIAMENT - SESSION 2015-16

HIGH SPEED RAIL  
(LONDON - WEST MIDLANDS)

ADDITIONAL PROVISION  
(OCTOBER 2015)

Work No. 2/49 (Railway)  
Work No. 2/51 (Bridge)  
Work No. 2/51A (Access Road)  
Work No. 2/52 (Fuel Pipeline)

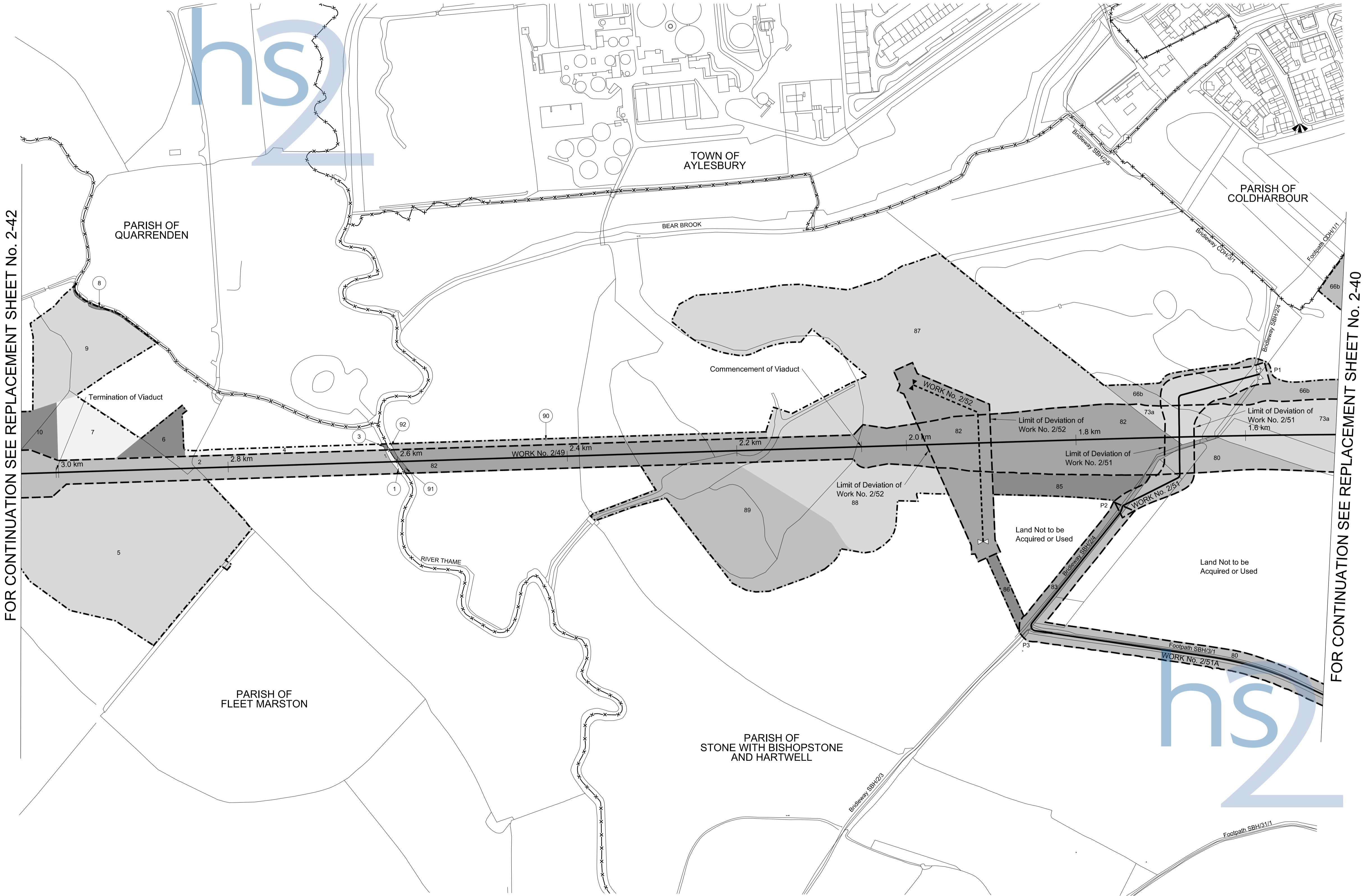
For Section of Work No. 2/49 see Sheet No. 5-18  
For Section of Works Nos. 2/51, 2/51A  
see Sheet No. 5-57  
For Section of Work No. 2/52 see Sheet No. 5-74

The area enclosed by any limit of deviation or by any limit of land to be acquired or used is the area extending to the outer edge of the line marking those limits

This map is based upon ordnance survey material with the permission of ordnance survey on behalf of the controller of Her Majesty's stationery office crown copyright. Unauthorised reproduction infringes crown copyright and may lead to prosecution or civil proceedings (ordnance survey licence 100049190)

AMENDMENTS TO THIS SHEET  
ARE AS FOLLOWS :-

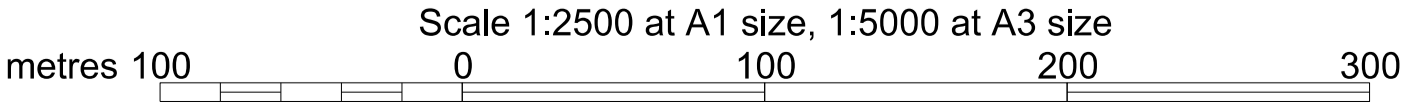
Plots 66b and 73a added in the Parish of Stone with Bishopstone and Hartwell  
Plots 66 and 73 removed in the Parish of Stone with Bishopstone and Hartwell



FOR CONTINUATION SEE REPLACEMENT SHEET No. 2-42

FOR CONTINUATION SEE REPLACEMENT SHEET No. 2-40

Proposed Viaduct over River Thames, Work No. 2/49,  
Span 25.0m, Headway 2.10m



COUNTY OF BUCKINGHAMSHIRE  
DISTRICT OF AYLESBURY VALE  
PARISH OF QUANTON  
PLAN

REPLACEMENT SHEET No. 2-46

IN PARLIAMENT - SESSION 2015-16

HIGH SPEED RAIL  
(LONDON TO WEST MIDLANDS)

ADDITIONAL PROVISION  
(OCTOBER 2015)

Work No. 2/49 (Railway)  
Works Nos. 2/66, 2/67B, 2/68A (Access Roads)  
Works Nos. 2/62, 2/63 (Gas Main Diversions)

For Section of Work No. 2/49 see Sheet No. 5-21  
For Section of Work No. 2/62 see Sheet No. 5-74  
For Section of Work No. 2/63 see Sheet No. 5-75  
For Section of Work No. 2/66 see Sheet No. 5-58  
For Section of Works Nos. 2/67, 2/67A, 2/67B, 2/68, 2/68A see Sheet No. 5-59

The area enclosed by any limit of deviation or by any limit of land to be acquired or used is the area extending to the outer edge of the line marking those limits

This map is based upon ordnance survey material with the permission of ordnance survey on behalf of the controller of Her Majesty's stationery office crown copyright. Unauthorised reproduction infringes crown copyright and may lead to prosecution or civil proceedings (ordnance survey licence 100049190)

OCTOBER 2015 AMENDMENTS TO THIS SHEET  
ARE AS FOLLOWS :-

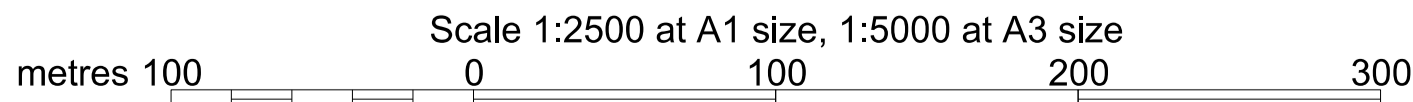
Plot AP4-1 added

JULY 2015 AMENDMENTS TO THIS SHEET  
ARE AS FOLLOWS :-

Plots 108a and 118c added  
Plots 108 and 118 removed

FOR CONTINUATION SEE REPLACEMENT SHEET No. 2-47

FOR CONTINUATION SEE SHEET No. 2-45



COUNTY OF BUCKINGHAMSHIRE  
DISTRICT OF AYLESBURY VALE  
PARISH OF QUAINTON  
PLAN

REPLACEMENT SHEET No. 2-47

IN PARLIAMENT - SESSION 2015-16

HIGH SPEED RAIL  
(LONDON - WEST MIDLANDS)

ADDITIONAL PROVISION  
(OCTOBER 2015)

Work No. 2/49 (Railway)  
Work No. 2/69 (Bridge)  
Work No. 2/70 (Underpass)  
Work No. 2/71 (Road)  
Works Nos. 2/71A, 2/71B (Access Roads)

For Section of Work No. 2/49 see Sheet No. 5-21  
For Section of Works Nos. 2/69, 2/70, 2/71, 2/71A  
see Sheet No. 5-60  
For Section of Work No. 2/71B  
see Additional Sheet No. 5-115

The area enclosed by any limit of deviation or by any  
limit of land to be acquired or used is the area extending  
to the outer edge of the line marking those limits

This map is based upon ordnance survey material with the  
permission of ordnance survey on behalf of the controller  
of Her Majesty's stationery office crown copyright.  
Unauthorised reproduction infringes crown  
copyright and may lead to prosecution or civil proceedings  
(ordnance survey licence 100049150)

OCTOBER 2015 AMENDMENTS TO THIS SHEET  
ARE AS FOLLOWS :-

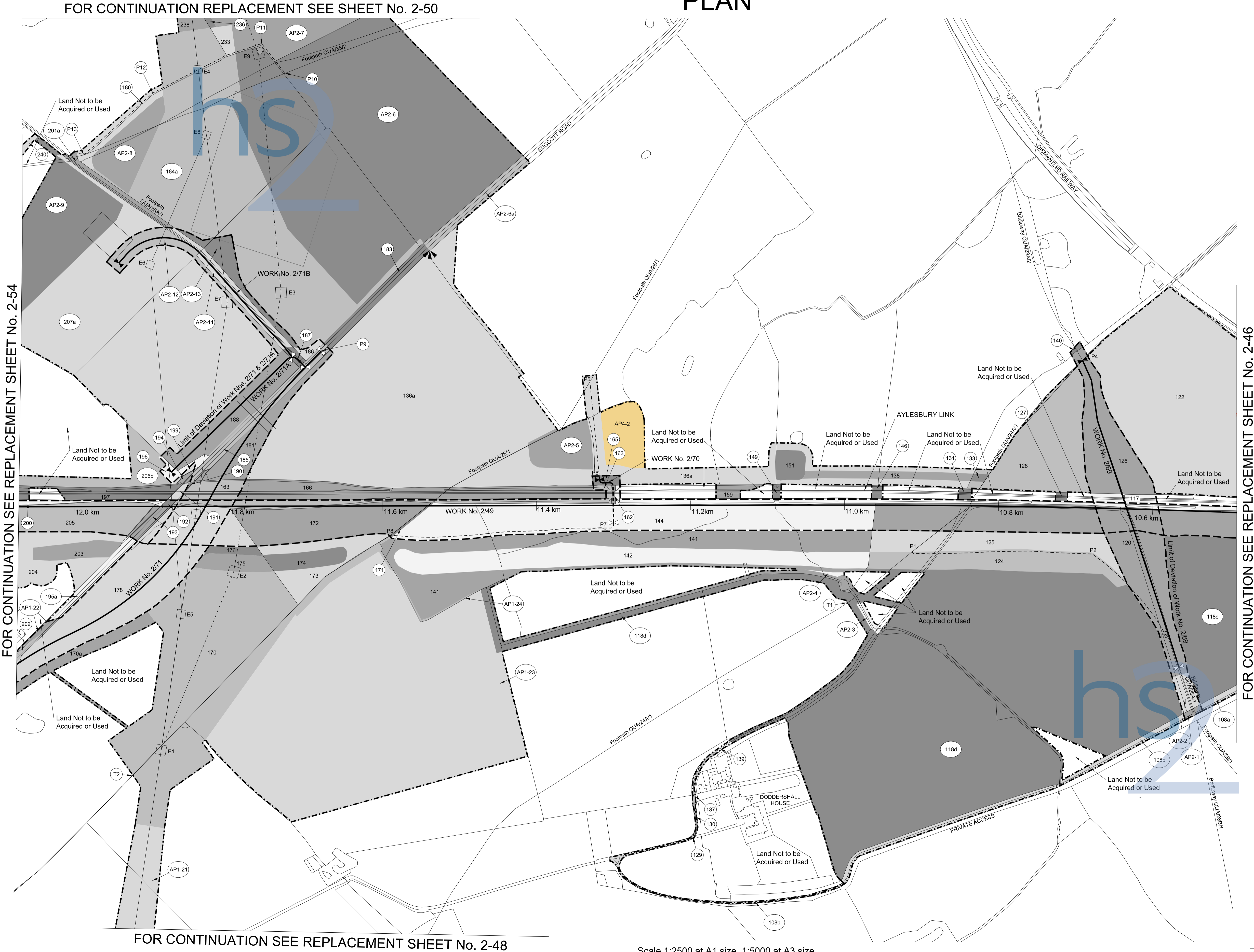
Plots AP4-2 and 136a added  
Plot 136 removed

JULY 2015 AMENDMENTS TO THIS SHEET  
ARE AS FOLLOWS :-

Work No. 2/71B added  
Points P10, P11, P12 and P13 added  
Points T3 and T4 removed  
Points E8 and E9 added  
Points E2, E3 and E6 relocated  
Plots 108a, 108b, 118c, 118d, 184a, 201a, 206b,  
207a, AP2-1, AP2-2, AP2-3, AP2-4, AP2-5, AP2-6,  
AP2-6a, AP2-7, AP2-8, AP2-9, AP2-11, AP2-12 and  
AP2-13 added  
Plots 108, 118, 118b, 119, 119a, 184, 201, 206  
and 207 removed

SEPTEMBER 2014 AMENDMENTS TO  
THIS SHEET ARE AS FOLLOWS :-

Point T1 relocated  
Plots AP1-21, AP1-22, AP1-23, AP1-24, 118b and  
195a added  
Plots 118a and 195 removed



FOR CONTINUATION SEE REPLACEMENT SHEET No. 2-46

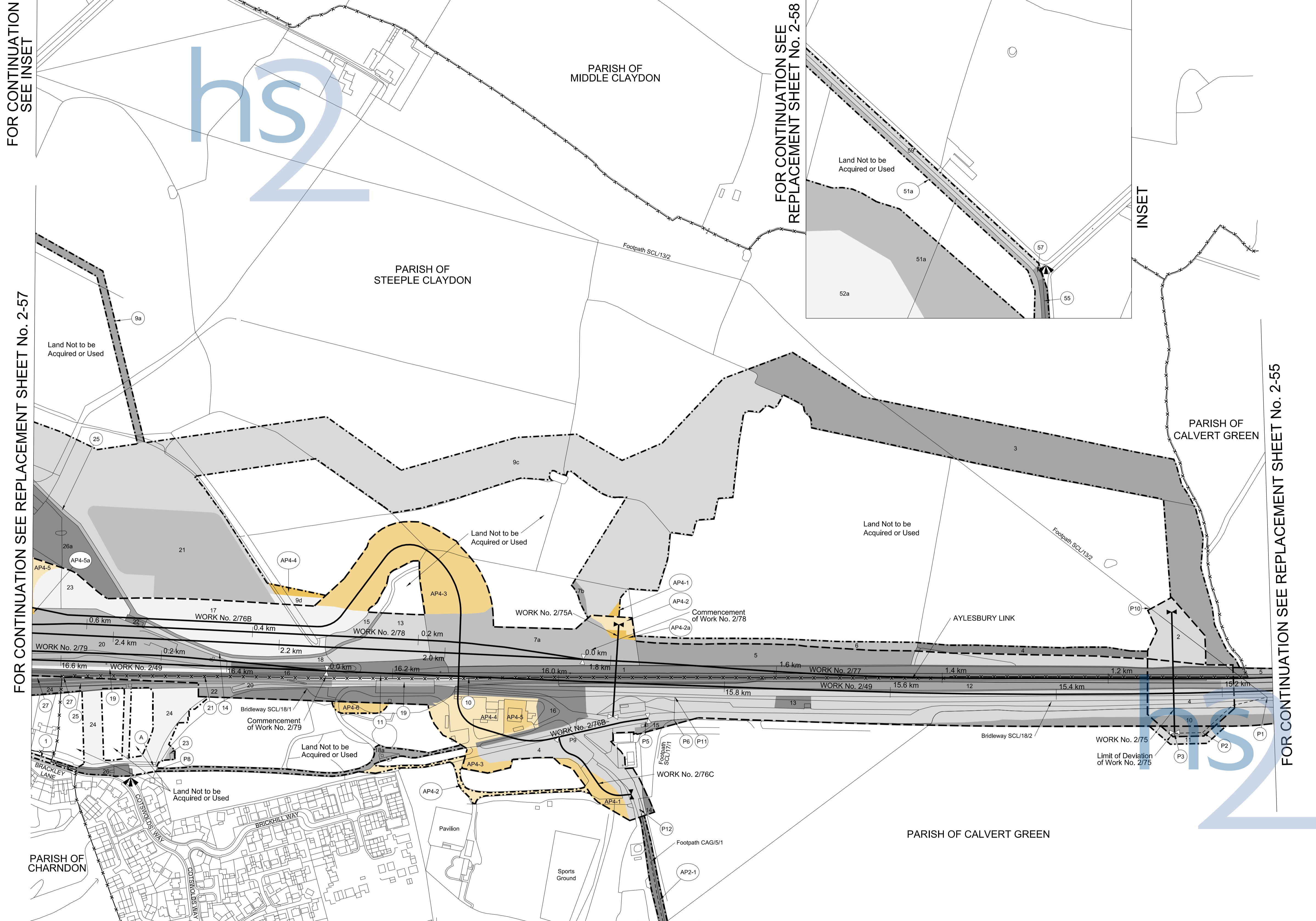
FOR CONTINUATION SEE REPLACEMENT SHEET No. 2-54

FOR CONTINUATION SEE REPLACEMENT SHEET No. 2-48

Scale 1:2500 at A1 size, 1:5000 at A3 size  
metres 100 0 100 200 300

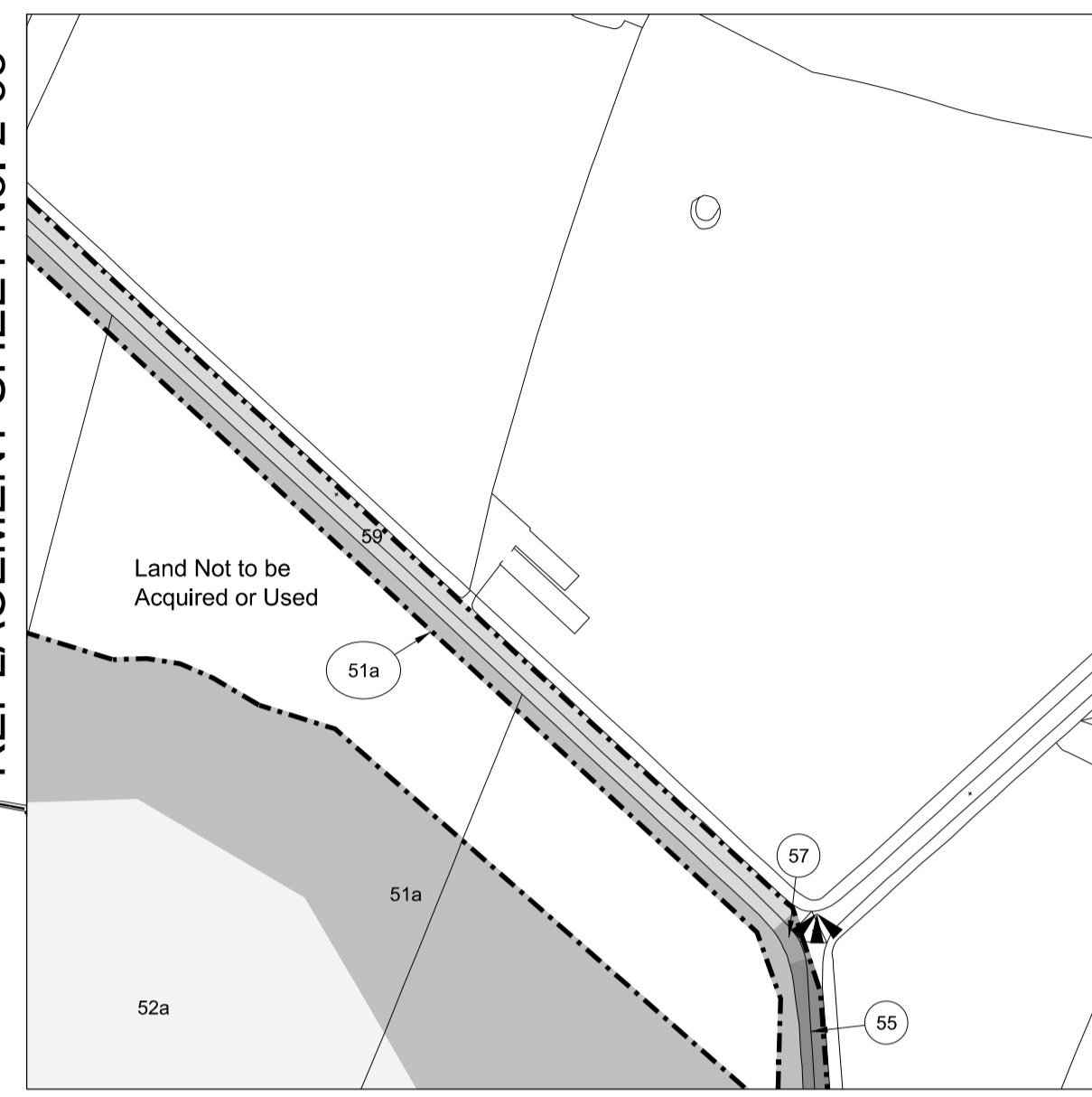
Drawing No. C222-ATK-HY-DPL-020-210300-AP04 RevAP04

COUNTY OF BUCKINGHAMSHIRE  
DISTRICT OF AYLESBURY VALE  
PLAN



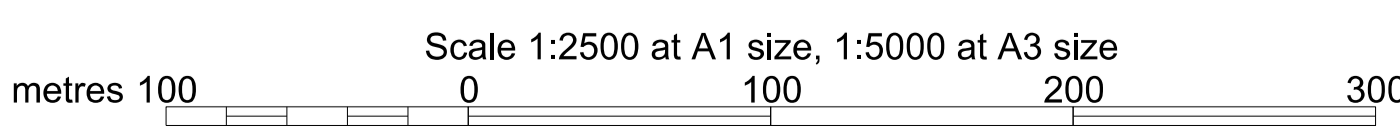
FOR CONTINUATION SEE  
REPLACEMENT SHEET No. 2-58

INSET



FOR CONTINUATION SEE REPLACEMENT SHEET No. 2-55

FOR CONTINUATION SEE ADDITIONAL SHEET No. 2-55A



REPLACEMENT SHEET No. 2-56

IN PARLIAMENT - SESSION 2015-16

HIGH SPEED RAIL  
(LONDON - WEST MIDLANDS)

ADDITIONAL PROVISION  
(OCTOBER 2015)

Works Nos. 2/49, 2/77, 2/78, 2/79 (Railways)  
Work No. 2/75 (Footbridge)  
Work No. 2/75A (Bridge)  
Works No. 2/76B, 2/76C (Access Roads)

For Section of Work No. 2/49 see Sheet No. 5-23  
For Section of Work No. 2/77 see Sheet No. 5-36 and  
Replacement Sheet No. 5-37  
For Section of Work No. 2/78 see  
Replacement Sheet No. 5-37  
For Section of Work No. 2/79 see Sheet No. 5-38  
For Section of Work No. 2/75  
see Sheet No. 5-60  
For Section of Works Nos. 2/75A, 2/76B, 2/76C  
see Additional Sheet No. 5-119

The area enclosed by any limit of deviation or by any  
limit of land to be acquired or used is the area extending  
to the outer edge of the line marking those limits

This map is based upon Ordnance Survey material with the  
permission of Ordnance Survey on behalf of the controller  
of Her Majesty's Stationery Office Crown Copyright.  
Unauthorised reproduction infringes Crown  
copyright and may lead to prosecution or civil proceedings  
(Ordnance Survey Licence 100049190)

OCTOBER 2015 AMENDMENTS TO THIS SHEET  
ARE AS FOLLOWS :-

Plots AP4-1, AP4-2, AP4-2a, AP4-3, AP4-4, AP4-5,  
AP4-5a, 7a, 7b, 9c, 9d, 26a, 51a and 52a  
added in the Parish of Steeple Claydon  
Plots AP4-1, AP4-2, AP4-3, AP4-4, AP4-5, AP4-6  
and 18a added in the Parish of Calvert Green  
Plots 7, 8, 9, 9b, 12, 26, 40, 51 and 52  
removed in the Parish of Steeple Claydon  
Plots 17 and 18 removed in the  
Parish of Calvert Green  
Work No. 2/75A added  
Work No. 2/76B added  
Work No. 2/76C added  
Work No. 2/76 removed  
Point P8 relocated  
Access point added at Brackley Lane

JULY 2015 AMENDMENTS TO THIS SHEET  
ARE AS FOLLOWS :-

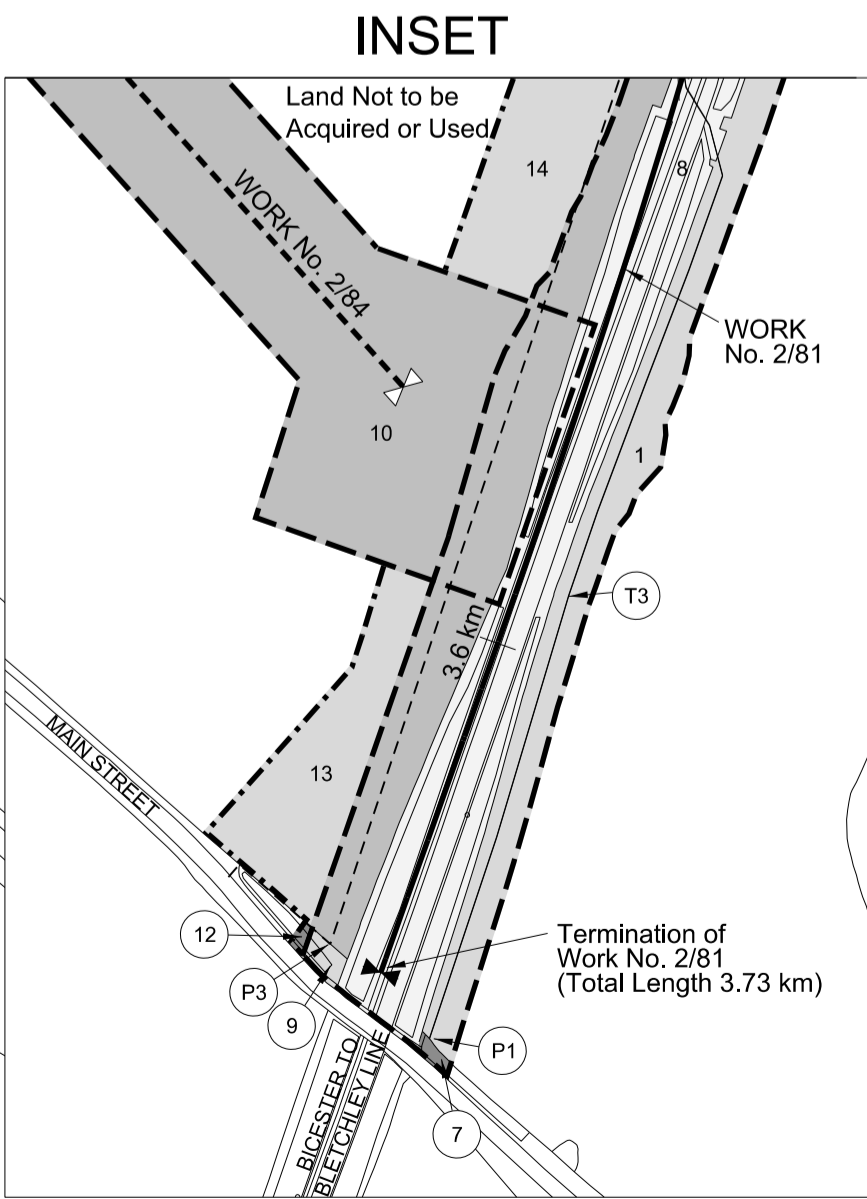
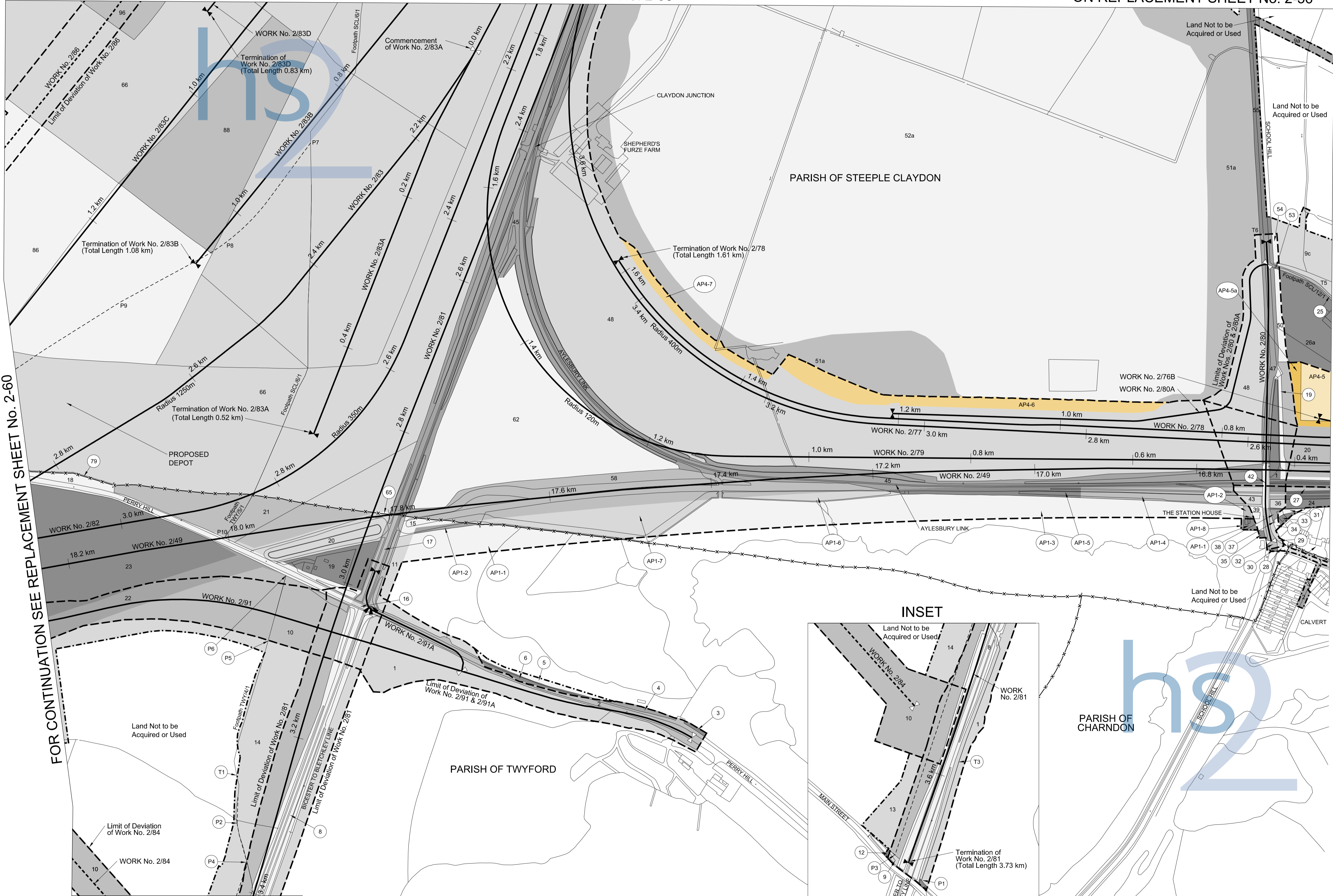
Point P12 added  
Point P4 removed  
Plot AP2-1 added in Parish of Calvert Green

COUNTY OF BUCKINGHAMSHIRE  
DISTRICT OF AYLESBURY VALE  
PLAN

FOR CONTINUATION SEE REPLACEMENT SHEET No. 2-58

FOR CONTINUATION SEE INSET  
ON REPLACEMENT SHEET No. 2-56

FOR CONTINUATION SEE INSET  
ON REPLACEMENT SHEET No. 2-60



FOR CONTINUATION SEE REPLACEMENT SHEET No. 2-56

REPLACEMENT SHEET No. 2-57

IN PARLIAMENT - SESSION 2015-16

HIGH SPEED RAIL  
(LONDON - WEST MIDLANDS)

ADDITIONAL PROVISION  
(OCTOBER 2015)

Works Nos. 2/49, 2/77, 2/78, 2/79, 2/81, 2/82, 2/83, 2/83A, 2/83B, 2/83C, 2/83D (Railways)  
Works Nos. 2/84, 2/86 (Gas Main Diversions)  
Works Nos. 2/80, 2/91 (Roads)  
Works Nos. 2/76B, 2/80A, 2/91A (Access Roads)

For Section of Work No. 2/49 see Sheet No. 5-23  
For Section of Work No. 2/77 see Sheet No. 5-36 and Replacement Sheet No. 5-37  
For Section of Work No. 2/78 see Replacement Sheet No. 5-37  
For Section of Work No. 2/79 see Sheet No. 5-38  
For Section of Work No. 2/81 see Sheet No. 5-39  
For Section of Work No. 2/82 see Sheet No. 5-41  
For Section of Work No. 2/83 see Sheet No. 5-42  
For Section of Works Nos. 2/83A, 2/83B see Sheet No. 5-43  
For Section of Works Nos. 2/83C, 2/83D see Sheet No. 5-45  
For Section of Works Nos. 2/80, 2/80A see Sheet No. 5-61  
For Section of Work No. 2/91 see Sheet No. 5-62  
For Section of Work No. 2/91A see Sheet No. 5-63  
For Section of Works Nos. 2/84, 2/86 see Sheet No. 5-76  
For Section of Work No. 2/76B see Additional Sheet No. 5-119

The area enclosed by any limit of deviation or by any limit of land to be acquired or used is the area extending to the outer edge of the line marking those limits

This map is based upon ordnance survey material with the permission of ordnance survey on behalf of the controller of Her Majesty's stationery office crown copyright. Unauthorised reproduction infringes crown copyright and may lead to prosecution or civil proceedings (ordnance survey licence 100049190)

OCTOBER 2015 AMENDMENTS TO THIS SHEET ARE AS FOLLOWS :-

Plots AP4-5, AP4-5a, AP4-6, AP4-7, 9c, 26a, 51a and 52a added in the Parish of Steeple Claydon  
Plots 9, 26, 40, 51 and 52 removed in the Parish of Steeple Claydon  
Work No. 2/78 extended  
Points P7, P8 and P9 relocated

SEPTEMBER 2014 AMENDMENTS TO THIS SHEET ARE AS FOLLOWS :-

Plots AP1-1, AP1-2, AP1-3, AP1-4, AP1-5, AP1-6, AP1-7 and AP1-8 added in Parish of Steeple Claydon  
Plots AP1-1 and AP1-2 added in Parish of Twyford  
Plots 41, 44, 46, 49, 56 and 60 removed in Parish of Steeple Claydon

FOR CONTINUATION  
SEE INSET

Scale 1:2500 at A1 size, 1:5000 at A3 size  
metres 100 0 100 200 300

COUNTY OF BUCKINGHAMSHIRE  
DISTRICT OF AYLESBURY VALE  
PARISH OF STEEPLE CLAYDON  
PLAN

FOR CONTINUATION SEE SHEET No. 2-59

REPLACEMENT SHEET No. 2-58

IN PARLIAMENT - SESSION 2015-16

HIGH SPEED RAIL  
(LONDON - WEST MIDLANDS)

ADDITIONAL PROVISION  
(OCTOBER 2015)

Works Nos. 2/77, 2/79, 2/81, 2/82, 2/82A, 2/83, 2/83B, 2/83C, 2/83D (Railways)  
Work No. 2/86 (Gas Main Diversion)  
Works Nos. 2/88, 2/88A (Access Road)  
Work No. 2/87 (Road)  
Work No. 2/89 (Footbridge)

For Section of Work No. 2/77 see Replacement Sheet No. 5-37  
For Section of Work No. 2/79 see Sheet No. 5-38  
For Section of Work No. 2/81 see Sheet No. 5-39  
For Section of Work No. 2/82 see Sheet No. 5-40  
For Section of Work No. 2/82A see Sheet No. 5-41  
For Section of Work No. 2/83 see Sheet No. 5-42  
For Section of Work No. 2/83B see Sheet No. 5-43  
For Section of Works Nos. 2/83C, 2/83D see Sheet No. 5-45  
For Section of Work No. 2/87 see Sheet No. 5-61  
For Section of Works Nos. 2/88, 2/88A, 2/89 see Sheet No. 5-62  
For Section of Work No. 2/86 see Sheet No. 5-76

The area enclosed by any limit of deviation or by any limit of land to be acquired or used is the area extending to the outer edge of the line marking those limits

This map is based upon ordnance survey material with the permission of ordnance survey on behalf of the controller of Her Majesty's stationery office crown copyright. Unauthorised reproduction infringes crown copyright and may lead to prosecution or civil proceedings (ordnance survey licence 100049190)

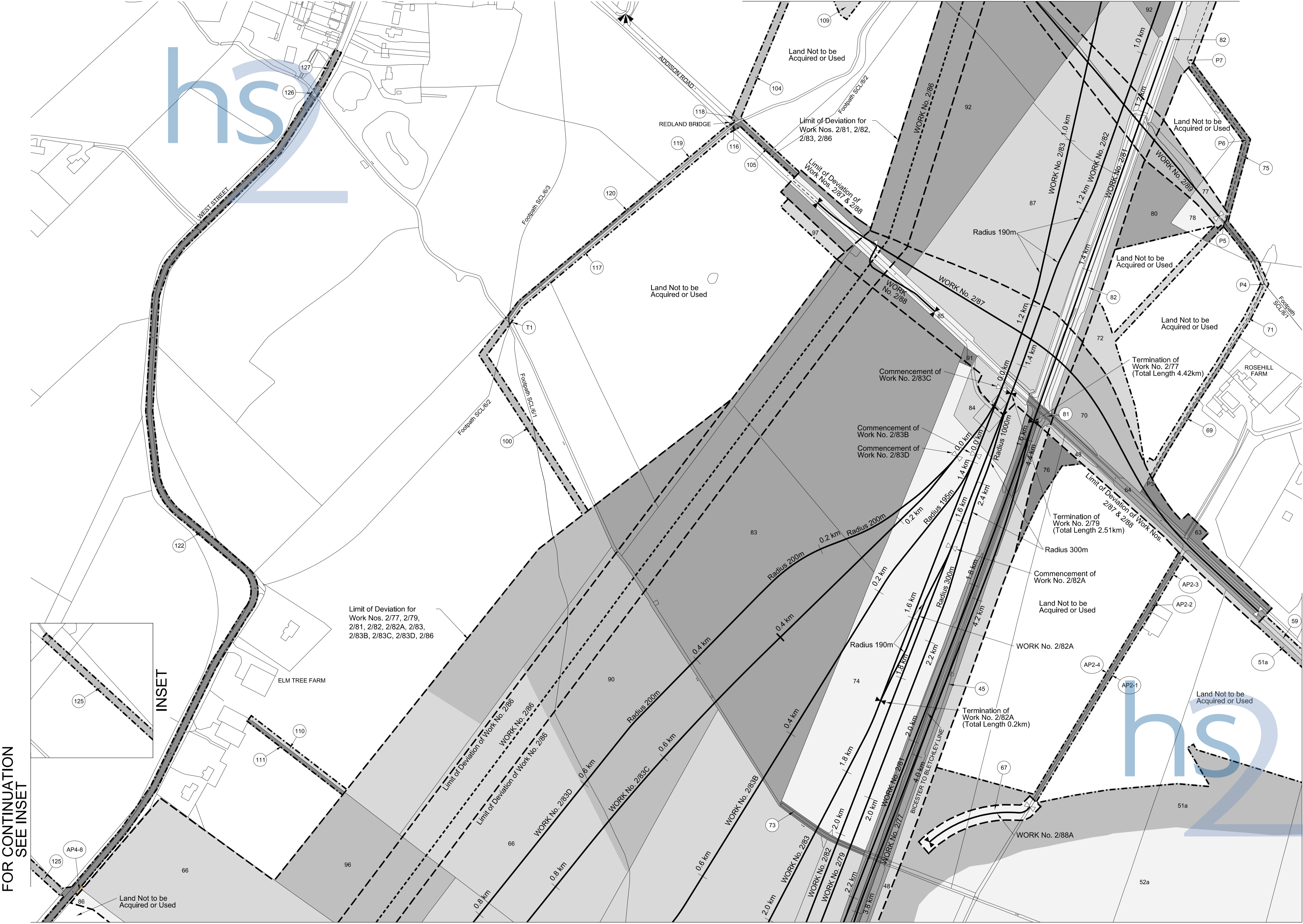
OCTOBER 2015 AMENDMENTS TO THIS SHEET ARE AS FOLLOWS :-

Plots AP4-8, 51a and 52a added  
Plots 51 and 52 removed  
Point T1 relocated

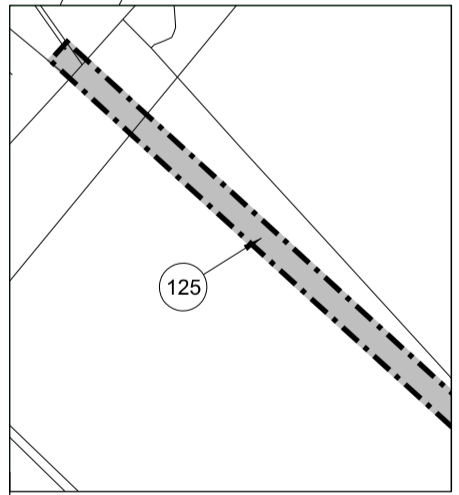
JULY 2015 AMENDMENTS TO THIS SHEET ARE AS FOLLOWS :-

Plots AP2-1, AP2-2, AP2-3 and AP2-4 added  
Plot 68 removed

FOR CONTINUATION SEE  
INSET ON REPLACEMENT SHEET No. 2-56

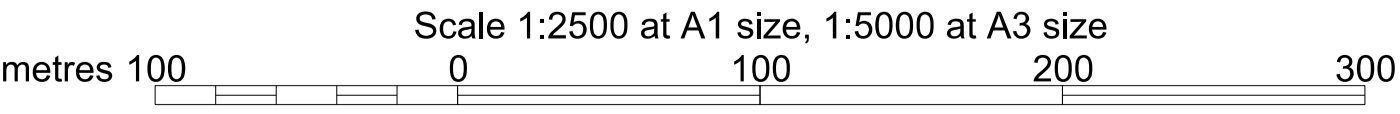


FOR CONTINUATION  
SEE INSET



FOR CONTINUATION SEE  
INSET ON REPLACEMENT SHEET No. 2-60

FOR CONTINUATION SEE REPLACEMENT SHEET No. 2-57



COUNTY OF BUCKINGHAMSHIRE  
DISTRICT OF AYLESBURY VALE  
PLAN

FOR CONTINUATION SEE INSET

PARISH OF PRESTON BISSETT

PARISH OF TWYFORD

REPLACEMENT SHEET No. 2-61

IN PARLIAMENT - SESSION 2015-16

HIGH SPEED RAIL  
(LONDON - WEST MIDLANDS)

ADDITIONAL PROVISION  
(OCTOBER 2015)

Works Nos. 2/49, 2/82 (Railways)  
Work No. 2/96 (Bridge)  
Work No. 2/96A (Access Road)

For Section of Work No. 2/49 see Sheet No. 5-24  
For Section of Work No. 2/82 see Sheet No. 5-41  
For Section of Work No. 2/96  
see Sheet No. 5-63  
For Section of Work No. 2/96A see Additional  
Sheet No. 5-114

The area enclosed by any limit of deviation or by any  
limit of land to be acquired or used is the area extending  
to the outer edge of the line marking those limits

This map is based upon ordnance survey material with the  
permission of ordnance survey on behalf of the controller  
of Her Majesty's stationery office crown copyright.  
Unauthorised reproduction infringes crown  
copyright and may lead to prosecution or civil proceedings  
(ordnance survey licence 100049190)

OCTOBER 2015 AMENDMENTS TO THIS SHEET  
ARE AS FOLLOWS :-

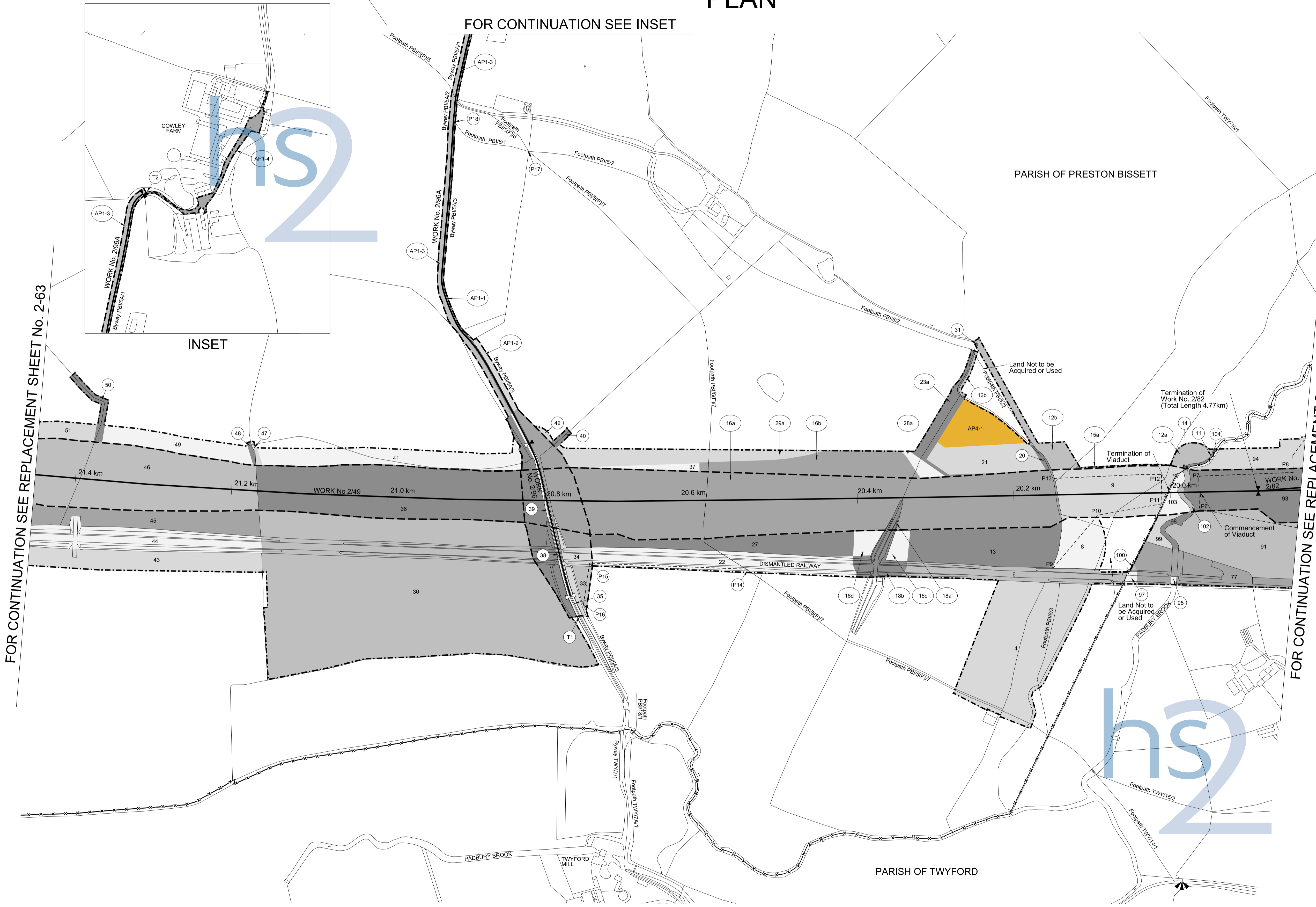
Plots AP4-1, 12a, 12b and 15a added in the  
Parish of Preston Bissett  
Plots 12 and 15 removed in the  
Parish of Preston Bissett

JULY 2015 AMENDMENTS TO THIS SHEET  
ARE AS FOLLOWS :-

Byway PBI/5A/2 label added

SEPTEMBER 2014 AMENDMENTS TO  
THIS SHEET ARE AS FOLLOWS :-

Work No. 2/96A added  
Work No. 2/95 removed  
Points P9, P10, P11, P12, P13, P14, P15,  
P16, P17 and P18 added  
Point T2 relocated  
Points P3 and P4 removed  
Plots AP1-1, AP1-2, AP1-3, AP1-4, 16a, 16b, 16c,  
16d, 18a, 18b, 23a, 28a and 29a added in  
Parish of Preston Bissett  
Plots 16, 17, 18, 19, 23, 24, 25, 26, 28 and 29  
removed in Parish of Preston Bissett  
Plots 96, 105 and 106 removed in Parish of Twyford



FOR CONTINUATION SEE REPLACEMENT SHEET No. 2-60

FOR CONTINUATION SEE REPLACEMENT SHEET No. 2-63

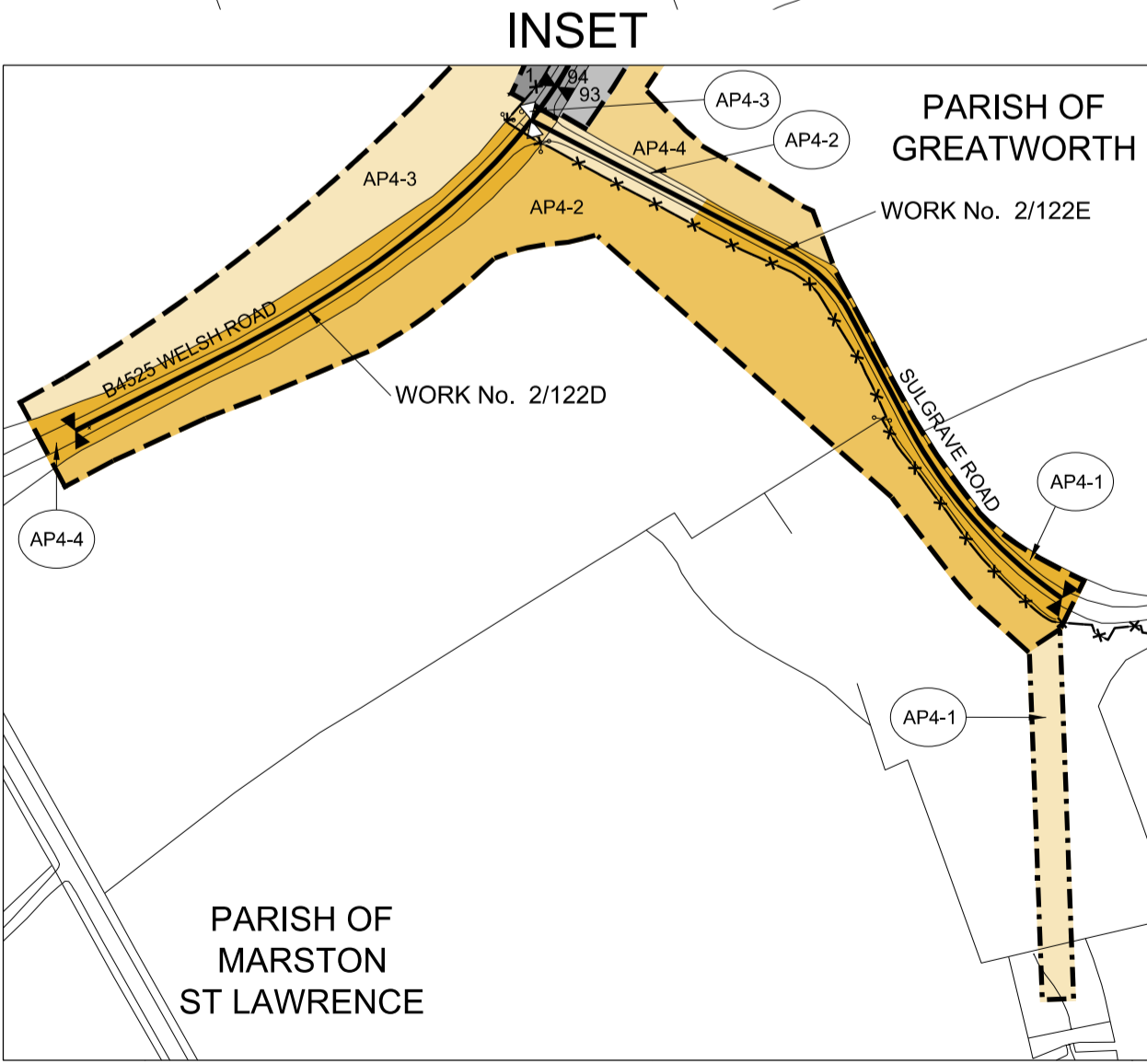
INSET

Proposed Viaduct over Padbury Brook  
Work No. 2/49 Span 20.0m, Headway  
2.80m

Scale 1:2500 at A1 size, 1:5000 at A3 size  
metres 100 0 100 200 300

Drawing No. C222-ATK-HY-DPL-020-211500-AP04 RevAP04

COUNTY OF NORTHAMPTONSHIRE  
DISTRICT OF SOUTH NORTHAMPTONSHIRE  
PLAN



REPLACEMENT SHEET No. 2-80

IN PARLIAMENT - SESSION 2015-16

HIGH SPEED RAIL  
(LONDON - WEST MIDLANDS)

ADDITIONAL PROVISION  
(OCTOBER 2015)

Work No. 2/111 (Railway)

Works Nos. 2/121, 2/122, 2/122D, 2/122E (Roads)

Work No. 2/122A (Temporary Road)

Works Nos. 2/121A, 2/121B (Access Roads)

For Section of Work No. 2/111 see Sheet No. 5-31

For Section of Works Nos. 2/121, 2/122, 2/122A see Sheet No. 5-69

For Section of Works Nos. 2/121A, 2/121B see Additional Sheet No. 5-117

For Section of Works Nos. 2/122D, 2/122E see Additional Sheet No. 5-119

The area enclosed by any limit of deviation or by any limit of land to be acquired or used is the area extending to the outer edge of the line marking those limits

This map is based upon Ordnance Survey material with the permission of Ordnance Survey on behalf of the controller of Her Majesty's Stationery Office copyright. Unauthorised reproduction infringes Crown Copyright and may lead to prosecution or civil proceedings (Ordnance Survey licence 100049190)

OCTOBER 2015 AMENDMENTS TO THIS SHEET ARE AS FOLLOWS :-

Plots AP4-1, AP4-2, AP4-3, AP4-4, AP4-5, AP4-6 and 95a added in the Parish of Greatworth

Plots AP4-1, AP4-2, AP4-3 and AP4-4 added in the Parish of Marston St Lawrence

Plot 95 removed in the Parish of Greatworth

Work No. 2/122D added

Work No. 2/122E added

JULY 2015 AMENDMENTS TO THIS SHEET ARE AS FOLLOWS :-

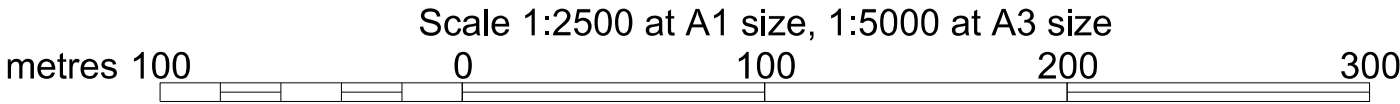
Work No. 2/121A added

Work No. 2/121B added

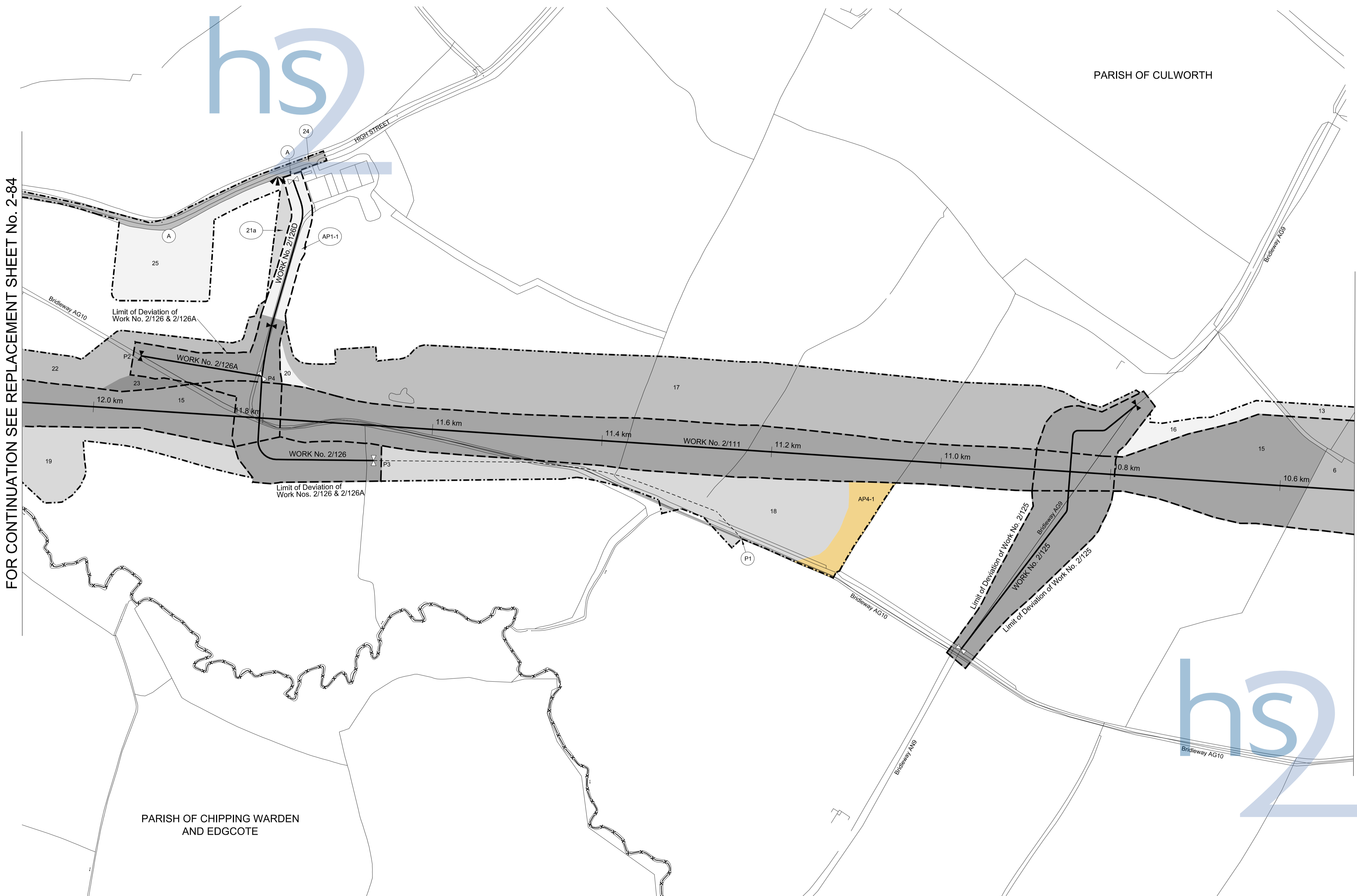
Point T3 relocated

Plots 29a, 39a, 39b, 61a, AP2-3 and AP2-4 added in Parish of Greatworth

Plots 29, 39 and 61 removed in Parish of Greatworth



COUNTY OF NORTHAMPTONSHIRE  
DISTRICT OF SOUTH NORTHAMPTONSHIRE  
PLAN



REPLACEMENT SHEET No. 2-83

IN PARLIAMENT - SESSION 2015-16

HIGH SPEED RAIL  
(LONDON - WEST MIDLANDS)

ADDITIONAL PROVISION  
(OCTOBER 2015)

Work No. 2/111 (Railway)  
Works Nos. 2/125, 2/126 (Bridges)  
Work No. 2/126A (Road)  
Work No. 2/126D (Access Road)

For Section of Work No. 2/111 see Sheet No. 5-32  
For Section of Works Nos. 2/125, 2/126, 2/126A  
see Sheet No. 5-71  
For Section of Work No. 2/126D see Additional  
Sheet No. 5-114

The area enclosed by any limit of deviation or by any  
limit of land to be acquired or used is the area extending  
to the outer edge of the line marking those limits

This map is based upon ordnance survey material with the  
permission of ordnance survey on behalf of the controller  
of Her Majesty's stationery office crown copyright.  
Unauthorised reproduction infringes crown  
copyright and may lead to prosecution or civil proceedings  
(ordnance survey licence 100049190)

OCTOBER 2015 AMENDMENTS TO THIS SHEET  
ARE AS FOLLOWS :-

Plot AP4-1 added in the Parish of Culworth

SEPTEMBER 2014 AMENDMENTS TO THIS SHEET  
ARE AS FOLLOWS :-

Work No. 2/126D added  
Plots AP1-1 and 21a added  
Plot 21 removed

Scale 1:2500 at A1 size, 1:5000 at A3 size

metres 100 0 100 200 300

COUNTY OF NORTHAMPTONSHIRE  
DISTRICT OF SOUTH NORTHAMPTONSHIRE  
PLAN

REPLACEMENT SHEET No. 2-84

IN PARLIAMENT - SESSION 2015-16

HIGH SPEED RAIL  
(LONDON - WEST MIDLANDS)

ADDITIONAL PROVISION  
(OCTOBER 2015)

Work No. 2/111 (Railway)

Works Nos. 2/126B, 2/126C (Watercourses)

Work No. 2/127 (Access Road)

For Section of Work No. 2/111 see Sheet No. 5-33

For Section of Work No. 2/127 see Sheet No. 5-71

For Section of Works Nos. 2/126B, 2/126C see Sheet No. 5-77

The area enclosed by any limit of deviation or by any limit of land to be acquired or used is the area extending to the outer edge of the line marking those limits

This map is based upon Ordnance Survey material with the permission of Ordnance Survey on behalf of the Controller of Her Majesty's Stationery Office Crown Copyright. Unauthorised reproduction infringes Crown Copyright and may lead to prosecution or civil proceedings (Ordnance Survey Licence 100049190)

OCTOBER 2015 AMENDMENTS TO THIS SHEET ARE AS FOLLOWS :-

Plots AP4-1, AP4-1a, AP4-1b and AP4-2 added in the Parish of Chipping Warden and Edgcote

Plot 42 removed in the Parish of Culworth

Access point removed at Warrington Road

JULY 2015 AMENDMENTS TO THIS SHEET ARE AS FOLLOWS :-

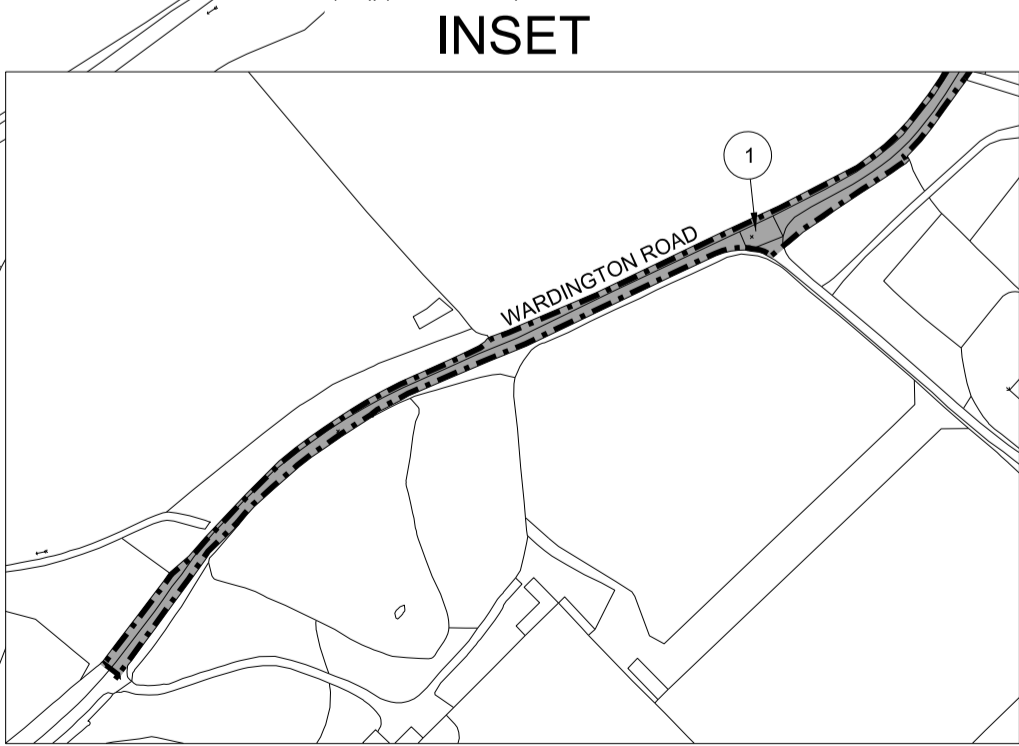
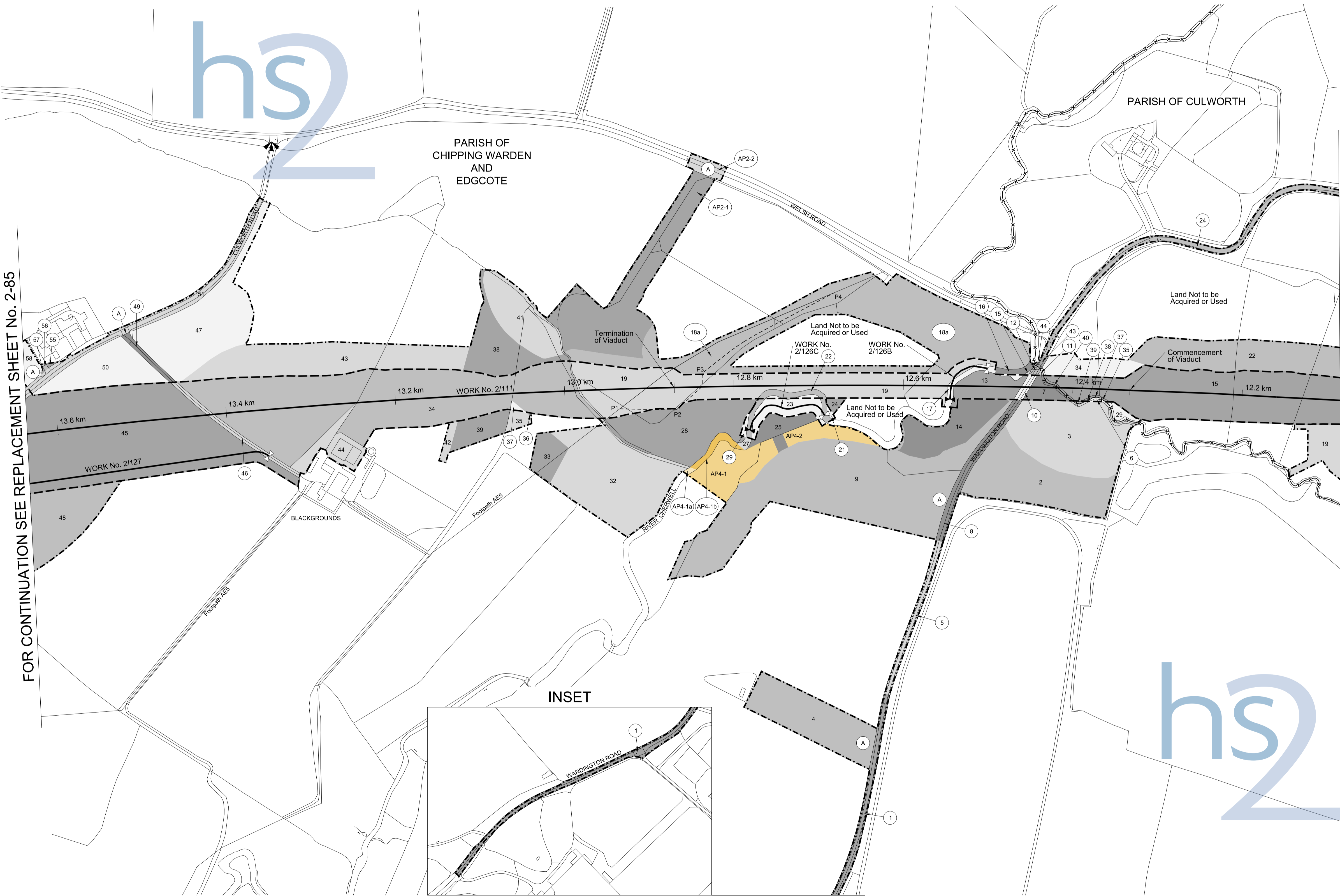
Point P3 relocated

Points P5 and P6 removed

Access point on Welsh Road relocated

Plots 18a, AP2-1 and AP2-2 added in Parish of Chipping Warden and Edgcote

Plots 18 and 30 removed in Parish of Chipping Warden and Edgcote



FOR CONTINUATION  
SEE INSET

Proposed Viaduct over River Cherwell Work  
No. 2/111 Span 20.0m, Headway 7.13m

Scale 1:2500 at A1 size, 1:5000 at A3 size

metres 100 0 100 200 300

Drawing No. C222-ATK-HY-DPL-020-214900-AP04 RevAP04

COUNTY OF NORTHAMPTONSHIRE  
DISTRICT OF SOUTH NORTHAMPTONSHIRE  
PARISH OF CHIPPING WARDEN & EDGCOTE  
PLAN



OCTOBER 2015 AMENDMENTS TO THIS SHEET ARE AS FOLLOWS :-

Plots AP4-3, AP4-4, AP4-5, AP4-6, AP4-7, AP4-7a, AP4-8, AP4-9, AP4-10 and AP4-11 added

Plot 97 removed

Work No. 2/128J added

Work No. 2/128K added

JULY 2015 AMENDMENTS TO THIS SHEET ARE AS FOLLOWS :-

Work No. 2/128D added

Work No. 2/128E added

Work No. 2/128F added

Work No. 2/128G removed

Work No. 2/128H removed

Points P22, P23, P24, P25, P26 and P27 added

Points T3 and T4 removed

Label for Footpath AE18 added

Label for Footpath AE19 added

Access point on A361 Byfield Road removed

Plots 81a, 81b, 81c, 81d, 82a, 82b, 82c, 82d, 82e, 83a, 83b, 87a, 87b, 87c, 89a, 89b, 92a, 92b, 94a, 103a, AP2-12, AP2-15, AP2-16, AP2-17, AP2-18, AP2-19, AP2-20 and AP2-21 added

Plots 81, 82, 83, 87, 89, 92, 94 and 103 removed

SEPTEMBER 2014 AMENDMENTS TO THIS SHEET ARE AS FOLLOWS :-

Work No. 2/127A added

Points P2, P4, P7 and P20 relocated

Point P21 added

Plots AP1-1, AP1-2, AP1-3, AP1-4, AP1-5, 64a, 65a and 72a added

Plots 62, 64, 65 and 72 removed

Scale 1:2500 at A1 size, 1:5000 at A3 size

metres 100 0 100 200 300

Drawing No. C222-ATK-HY-DPL-020-215100-AP04 RevAP04

COUNTY OF NORTHAMPTONSHIRE  
DISTRICT OF SOUTH NORTHAMPTONSHIRE  
PLAN

REPLACEMENT SHEET No. 2-86

IN PARLIAMENT - SESSION 2015-16

HIGH SPEED RAIL  
(LONDON - WEST MIDLANDS)

ADDITIONAL PROVISION  
(OCTOBER 2015)

Work No. 2/111 (Railway)  
Work No. 2/128C (Road)

For Section of Work No. 2/111 see Sheet No. 5-34  
For Section of Work No. 2/128C see Sheet No. 5-72

The area enclosed by any limit of deviation or by any limit of land to be acquired or used is the area extending to the outer edge of the line marking those limits

This map is based upon ordnance survey material with the permission of ordnance survey on behalf of the controller of Her Majesty's stationary office crown copyright. Unauthorised reproduction infringes crown copyright and may lead to prosecution or civil proceedings (ordnance survey licence 100049190)

OCTOBER 2015 AMENDMENTS TO THIS SHEET ARE AS FOLLOWS :-

Plots AP4-11, AP4-12 and AP4-13 added in the Parish of Chipping Warden and Edgcote  
Plot AP4-1 added in the Parish of Aston Le Walls  
Plot 97 removed in the Parish of Chipping Warden and Edgcote  
Plots 1 and 2 removed in the Parish of Aston Le Walls

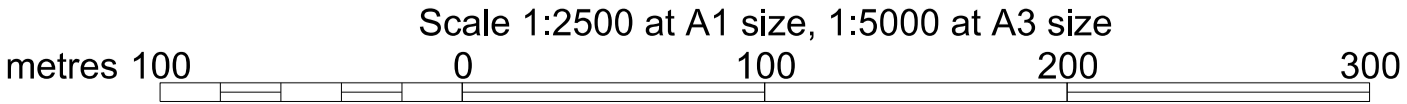
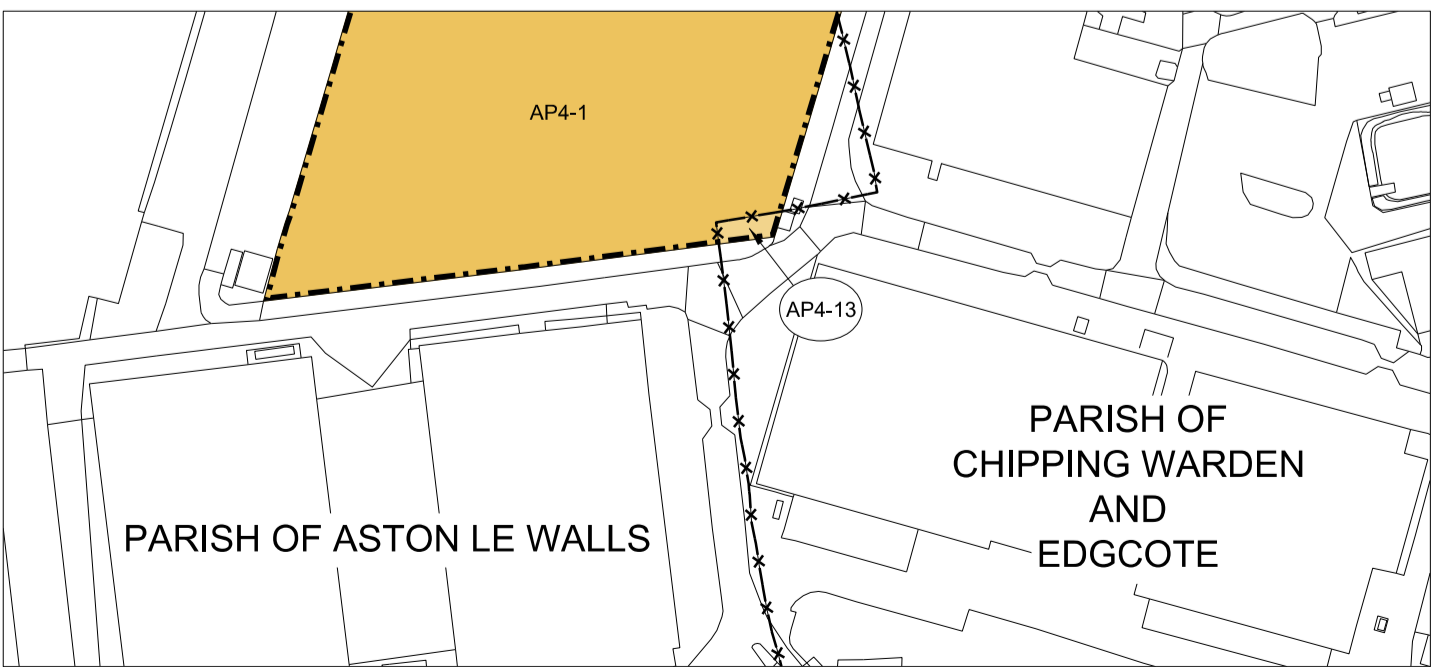
JULY 2015 AMENDMENTS TO THIS SHEET ARE AS FOLLOWS :-

Footpath AA7 and Footpath AE17 labels added  
Plots 81a and 87c added in Parish of Chipping Warden and Edgcote  
Plots 28a and AP2-1 added in Parish of Aston Le Walls  
Plots 81 and 87 removed in Parish of Chipping Warden and Edgcote  
Plot 28 removed in Parish of Aston Le Walls

FOR CONTINUATION SEE REPLACEMENT SHEET No. 2-87

FOR CONTINUATION SEE REPLACEMENT SHEET No. 2-85

FOR CONTINUATION SEE INSET



COUNTY OF NORTHAMPTONSHIRE  
DISTRICT OF SOUTH NORTHAMPTONSHIRE  
PLAN

REPLACEMENT SHEET No. 2-87

IN PARLIAMENT - SESSION 2015-16

HIGH SPEED RAIL  
(LONDON - WEST MIDLANDS)

ADDITIONAL PROVISION  
(OCTOBER 2015)

Work No. 2/111 (Railway)  
Work No. 2/129 (Road)

For Section of Work No. 2/111 see Sheet No. 5-34  
For Section of Work No. 2/129 see Sheet No. 5-72

The area enclosed by any limit of deviation or by any  
limit of land to be acquired or used is the area extending  
to the outer edge of the line marking those limits

This map is based upon ordnance survey material with the  
permission of ordnance survey on behalf of the controller  
of Her Majesty's stationery office crown copyright.  
Unauthorised reproduction infringes crown  
copyright and may lead to prosecution or civil proceedings  
(ordnance survey licence 100049190)

OCTOBER 2015 AMENDMENTS TO THIS SHEET  
ARE AS FOLLOWS :-

Plots AP4-1, AP4-2, AP4-3, 2a, 14a and 27a  
added in the Parish of Boddington  
Plots 1, 2, 14 and 27 removed in the  
Parish of Boddington

JULY 2015 AMENDMENTS TO THIS SHEET  
ARE AS FOLLOWS :-

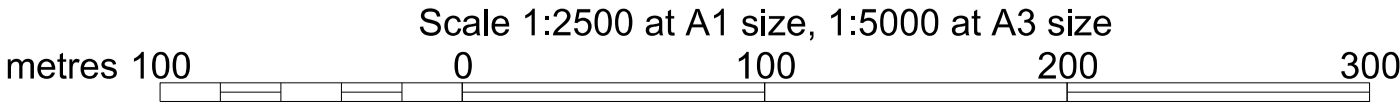
Plots 28a, AP2-1, AP2-2, AP2-3 and AP2-4 added in  
Parish of Aston Le Walls  
Plot AP2-1 added in Parish of Boddington  
Plots 28 and 35 removed in Parish of Aston Le Walls  
Plot 4 removed in Parish of Boddington



FOR CONTINUATION SEE REPLACEMENT SHEET No. 2-88

FOR CONTINUATION SEE REPLACEMENT SHEET No. 2-86

Proposed Viaduct over Highfurlong Brook Work  
No. 2/111 Span 20.0m, Headway 4.10m



COUNTY OF NORTHAMPTONSHIRE  
DISTRICT OF SOUTH NORTHAMPTONSHIRE  
PARISH OF BODDINGTON  
PLAN

REPLACEMENT SHEET No. 2-88

IN PARLIAMENT - SESSION 2015-16

HIGH SPEED RAIL  
(LONDON - WEST MIDLANDS)

ADDITIONAL PROVISION  
(OCTOBER 2015)

Work No. 2/111 (Railway)  
Work No. 2/130A (Bridge)  
Work No. 2/131 (Watercourse)  
Works Nos. 2/132A, 2/132C (Roads)

For Section of Work No. 2/111 see Sheet No. 5-35  
For Section of Work No. 2/131 see Sheet No. 5-77  
For Section of Works Nos. 2/132A, 2/132C  
see Replacement Sheet No. 5-89  
For Section of Work No. 2/130A see  
Additional Sheet No. 5-120

The area enclosed by any limit of deviation or by any  
limit of land to be acquired or used is the area extending  
to the outer edge of the line marking those limits

This map is based upon Ordnance Survey material with the  
permission of Ordnance Survey on behalf of the controller  
of Her Majesty's Stationery Office Crown Copyright.  
Unauthorised reproduction infringes Crown  
copyright and may lead to prosecution or civil proceedings  
(Ordnance Survey Licence 100049190)

OCTOBER 2015 AMENDMENTS TO THIS SHEET  
ARE AS FOLLOWS :-

Plots AP4-4, AP4-5, 27a, 27b, 30a, 30b and 40a  
added  
Plots 27, 30, 40, 41, 42, 45, 46, 47, 48 and 78  
removed  
Work No. 2/130A added  
Work No. 2/130 removed

JULY 2015 AMENDMENTS TO THIS SHEET  
ARE AS FOLLOWS :-

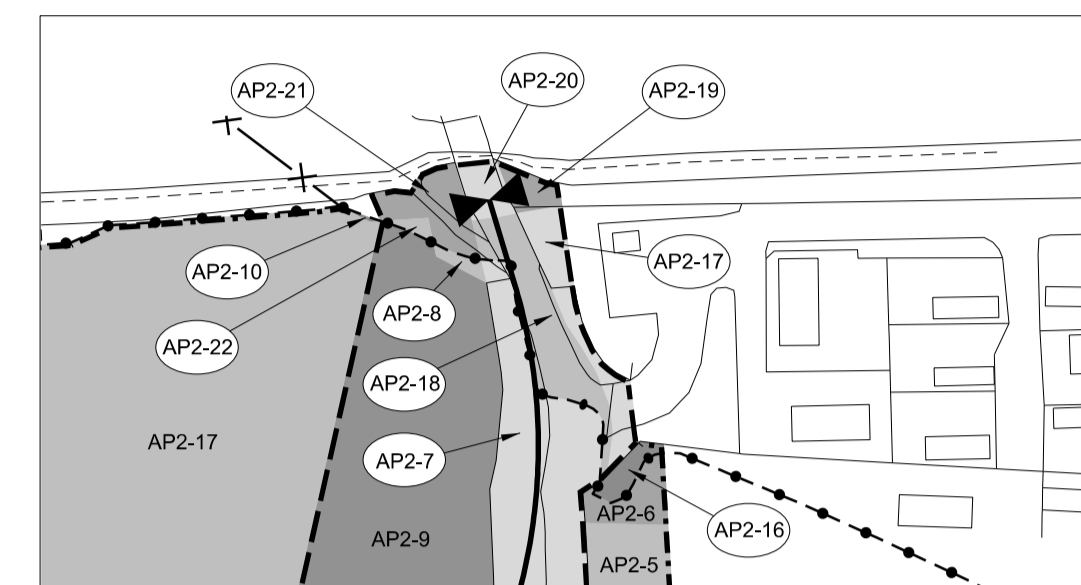
Work No. 2/132C added  
Work No. 2/132 removed  
Point P3 relocated  
Access point on Banbury Road removed  
Plots 103a, 104a, 106a, 107a, 107b, 108a, 109a,  
109b, AP2-2, AP2-3 and AP2-4 added  
Plots 103, 104, 106, 107, 108 and 109 removed



Scale 1:2500 at A1 size, 1:5000 at A3 size  
metres 100 0 100 200 300

This map is based upon Ordnance Survey material with the permission of Ordnance Survey on behalf of the Controller of Her Majesty's Stationery Office Crown Copyright. Unauthorised reproduction infringes Crown Copyright and may lead to prosecution or civil proceedings (Ordnance Survey Licence 100049190)

Plots AP4-1 and AP4-2 added in Parish of Wexham
Access Point added at Trenches Lane



COUNTY OF BUCKINGHAMSHIRE  
DISTRICT OF SOUTH BUCKS  
PARISH OF IVER

COUNTY OF BUCKINGHAMSHIRE  
DISTRICT OF SOUTH BUCKS  
PARISH OF WEXHAM

BOROUGH OF SLOUGH

scale 1:2500 at A1 size, 1:5000 at A3 size

metres 100 0 100 200 300

Drawing No. C221-MMD-HY-DPL-010-108200-AP04 RevAP04

FOR CONTINUATION SEE ADDITIONAL SHEET No. 8 - 01