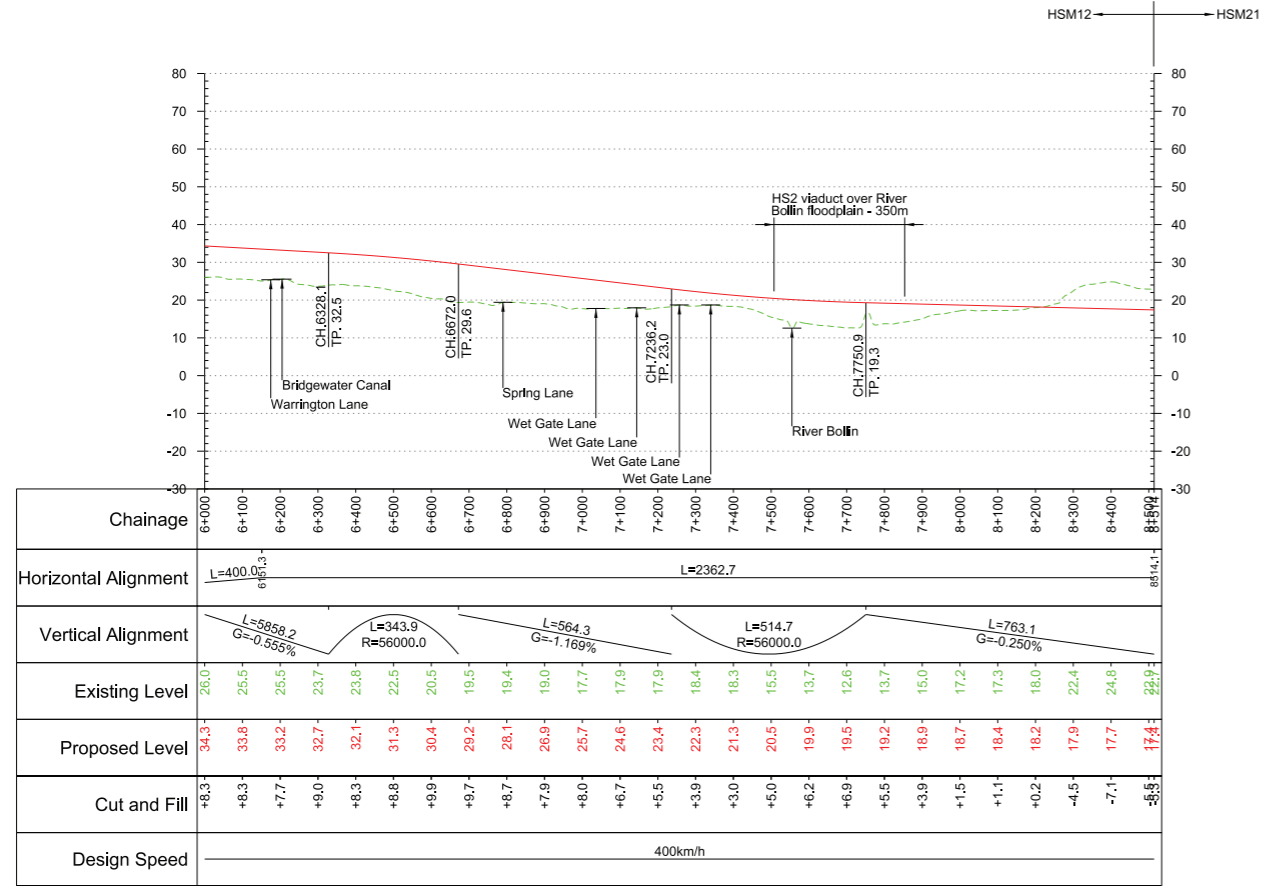
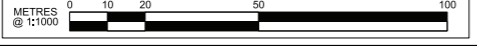
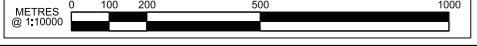


Plan
Scale 1:10,000 @ A1



Profile
Scale H:1:10,000 V:1:1000 @ A1



Fit for Acceptance

P04	Updated to comments (annotation only)	KB	DC	JG	03/11/16	03/11/16	03/11/16
P03	Updated to comments (annotation only)	KB	DC	JG	04/07/16	04/07/16	04/07/16
P02	Updated to comments (annotation only)	KB	DC	JG	11/03/16	11/03/16	11/03/16
P01	First Issue	KB	DC	JG	14/01/16	14/01/16	14/01/16
Rev	Description	Drawn	Checked	Con App	HS2 App	Scale with caution as distortion can occur.	

HS2 accepts no responsibility for any circumstances which arise from the reproduction of this document after alteration, amendment or abbreviation or if it is issued in part or issued incompletely in any way.

© Crown Copyright and database right 2016. All rights reserved. Ordnance Survey Licence number 100049190

© Crown Copyright material is reproduced with the permission of Land Registry under delegated authority from the Controller of HMSO.

This material was last updated on 2016 and may not be copied, distributed, sold or published without the formal permission of Land Registry. Only an official copy of a title plan or register obtained from the Land Registry may be used for legal or other official purposes.

Key Environmental Features Legend	
World Heritage Site	Scheduled Monuments
Ramsar	Registered Parks and Gardens
Special Areas of Conservation	Historical Battlefields
Special Protection Areas	Active and/or Authorised Landfill
SSSI	Historical Landfill
National Nature Reserves	Flood Zones
Area of Outstanding Natural Beauty	Listed Building Grade I
National Park	Listed Building Grade II*
Major Development Sites	Listed Building Grade II
Additional Development Sites	

Legend	
Track Centrelines	Viaduct
Tunnel	Existing Railway Connection
HS2 Connection	Fully Retained Cutting/Fill
Railway Cutting	Major Contour
Railway Embankment	Ground Profile
HS2 Depot/Station Operational Boundary	Track Profile
	Minor Contour
	Node

Registered in England
Registration No. 06781686
Registered office:
One Canada Square,
London, E14 5AB

Creator/Oriinator
AECOM

Zone	Manchester Leg North of Crewe	
Design Stage	Post-Consultation	
Drawing Title	Preferred Route - HSM12	
	Plan and Profile	
	Sheet 2 of 2	

Project/Contract	West Midlands to Manchester Route		
Discipline/Function	Railway Track		
Drawn	KB	Checked	DC
Approved	JG		
Date	12/01/2016	Scale	AS SHOWN
Size	A1		
Drawing No.	C320-AEC-RT-DPP-220-065122		
Rev.	P04		