

**Public Path Diversion and**  
**Definitive Map and Statement Modification Order**  
**Highways Act 1980**  
**Wildlife and Countryside Act 1981**  
**Surrey County Council**  
**Footpath No. 4 Woking**  
**Public Path Diversion Order 2014**

This Order is made by Surrey County Council ("the authority") under Section 119 of the Highways Act 1980 ("the 1980 Act") because it appears to the authority that in the interests of the owner of the land crossed by the footpath described in paragraph 1 of this Order and the public it is expedient that the line of the path should be diverted.

This Order is also made under section 53A(2) of the Wildlife and Countryside Act 1981 ("the 1981 Act") because it appears to the authority that the Surrey County Council definitive map and statement require modification in consequence of the occurrence of an event specified in section 53(3)(a)(i) of the 1981 Act, namely, the diversion (as authorised by this Order) of a highway shown or required to be shown or required to be shown in the map and statement. \_\_\_\_\_

Woking Borough Council have been consulted about the making of the Order as required by Section 120(2) of the 1980 Act; \_\_\_\_\_

**BY THIS ORDER:-**

1 THE public right of way over the land situate near Deep Pool Farm and shown by a bold continuous line on the map contained in this Order and described in Part 1 of the Schedule to this Order shall be stopped up at the date on which it is certified by the Authority that the public path described in Part 2 of the Schedule to this order is in fit condition for public use and thereupon the Surrey County Council definitive map shall be modified by deleting from it that public right of way. \_\_\_\_\_

2 THERE shall be at the date on which it is certified by the Authority that the public path described in Part 2 of the Schedule to this order is in fit condition for public use, a public footpath over the land situate at Deep Pool Farm and described in Part 2 of the Schedule and shown by a bold broken line on the map contained in this Order, and thereupon the Surrey County Council definitive map shall be modified by adding that path to it. \_\_\_\_\_

2A THE Surrey County Council definitive statement shall be modified as described in Part 4 of the Schedule to this order. \_\_\_\_\_

3 THE rights conferred on the public under this Order shall be subject to the limitations and conditions set out in Part 3 of the Schedule. \_\_\_\_\_

Schedule

Part 1

Description of site of existing path or way

Footpath No. 4 (Woking) commencing at point 'A', 71 metres south east of its junction with Footpath No. 5 (Woking) and proceeding in a south easterly direction for 196 metres to point 'D' as shown on Drawing no. 3/1/79/H58. The total distance 'A'- 'D' is 196m.

Part 2

Description of site of new path or way

Footpath No. 4 (Woking) from point 'A', 71 metres south east of its junction with Footpath No. 5 (Woking) and proceeding in a south easterly for 85 metres to point 'B' then proceeding in a south easterly and then north easterly direction for 26 metres to point 'C', then proceeding in a generally south south easterly direct for 107 metres to point 'D' as shown on Drawing no. 3/1/79/H58. The total distance 'A'- 'B'- 'C'- 'D' is 218 metres.

PART 4  
MODIFICATION OF DEFINITIVE STATEMENT  
VARIATION OF PARTICULARS OF PATH


Parish : Woking

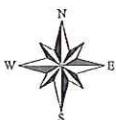
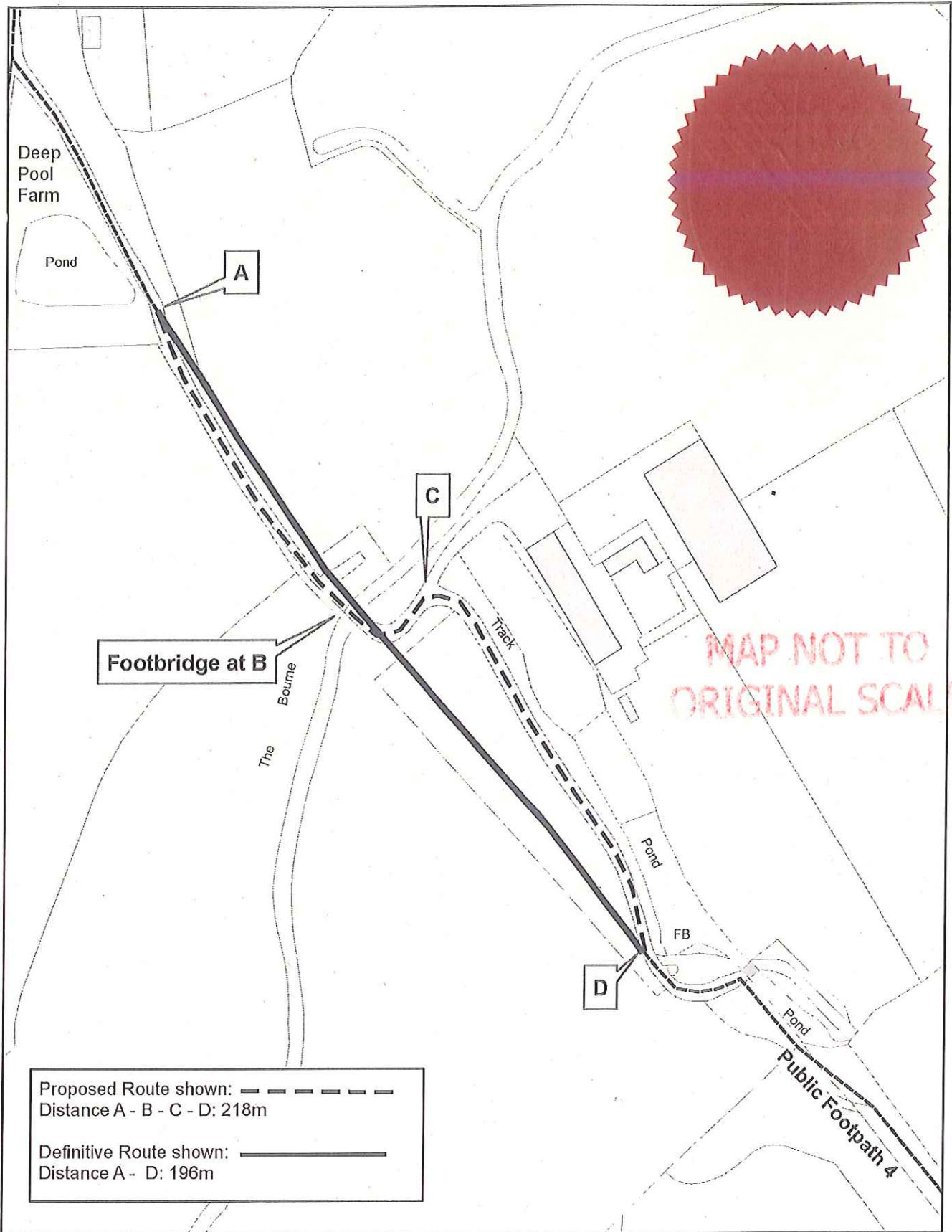
R/W No	Status & Width Claimed	Description	Width Fence to Fence	Condition or Surface	Remarks	Map No.
4	FP	FROM Littlewick Road north-west of "Spring Cottage" in a north-westerly direction:-			<i>Public Path Diversion Order 2014</i>	SU 95
		Path		Earth	Crosses Horsell Common	
		Stile				
		Notice			"Public Footpath"	
		Path		Earth		SU 96
		Stile				
		Path		Earth		
		Stile				
		Path		Earth		
		Footbridge	2'6"			
		Path				
		Footbridge	9'0"		Over the River Bourne	
		Path		Earth		
		Notice		Broken	"Public Footpath"	
		Path				
		Stile				
		Notice			"Public Footpath"	
	<i>4m</i>	<i>Path</i>	<i>4.1m-8.9m</i>			
	<i>3.6</i>	<i>Footbridge</i>	<i>3.6m</i>		<i>Grid ref: SU9850 6044</i>	
	<i>4m</i>	<i>Path</i>	<i>4m</i>			
		Path		Earth		
		Junction with R/W 5A				
		Path				
		Field gate		Free		
		Path				
		Junction with R/W 120				
		Path		Earth		
		TO District boundary east of "Heath Hill Farm"			Continues as R/W 116 in the Parish of Chobham	

The text which has been crossed through will be removed from the Surrey County Council definitive statement. The text in italics will be added to the Surrey County Council definitive statement

SM Executed as a Deed by affixing the Seal of SURREY COUNTY COUNCIL  
on 19 November 2014 in the presence of :-

*Nancy O'Shannon*  
Head of Legal & Democratic Services/Authorised Signatory





1:1,250

**Borough of Woking**  
**Public Footpath No. 4**  
**Proposed Diversion**

© Crown Copyright and database rights 2014 Ordnance Survey 1000019613.  
Except A-Z Street Atlas © Copyright of the Publishers Geographers' A-Z Map Company Ltd.

Grid ref. at A:  
SU9846 6051  
Drawing No: 3/1/79/H58  
Drawn by: DP

DATED 19 NOVEMBER 2014

HIGHWAYS ACT 1980 SECTION 119  
WILDLIFE AND COUNTRYSIDE ACT 1981  
SURREY COUNTY COUNCIL  
FOOTPATH NO. 4 (WOKING)  
PUBLIC PATH DIVERSION ORDER 2014

Ref: DP/JP/3/1/79

Surrey County Council  
No. in sealing register 11377 - 11380  
~~11376 - 11379~~  
Ordered to be sealed COUNTRYSIDE ACCESS TEAM  
MANAGER 13-11-14