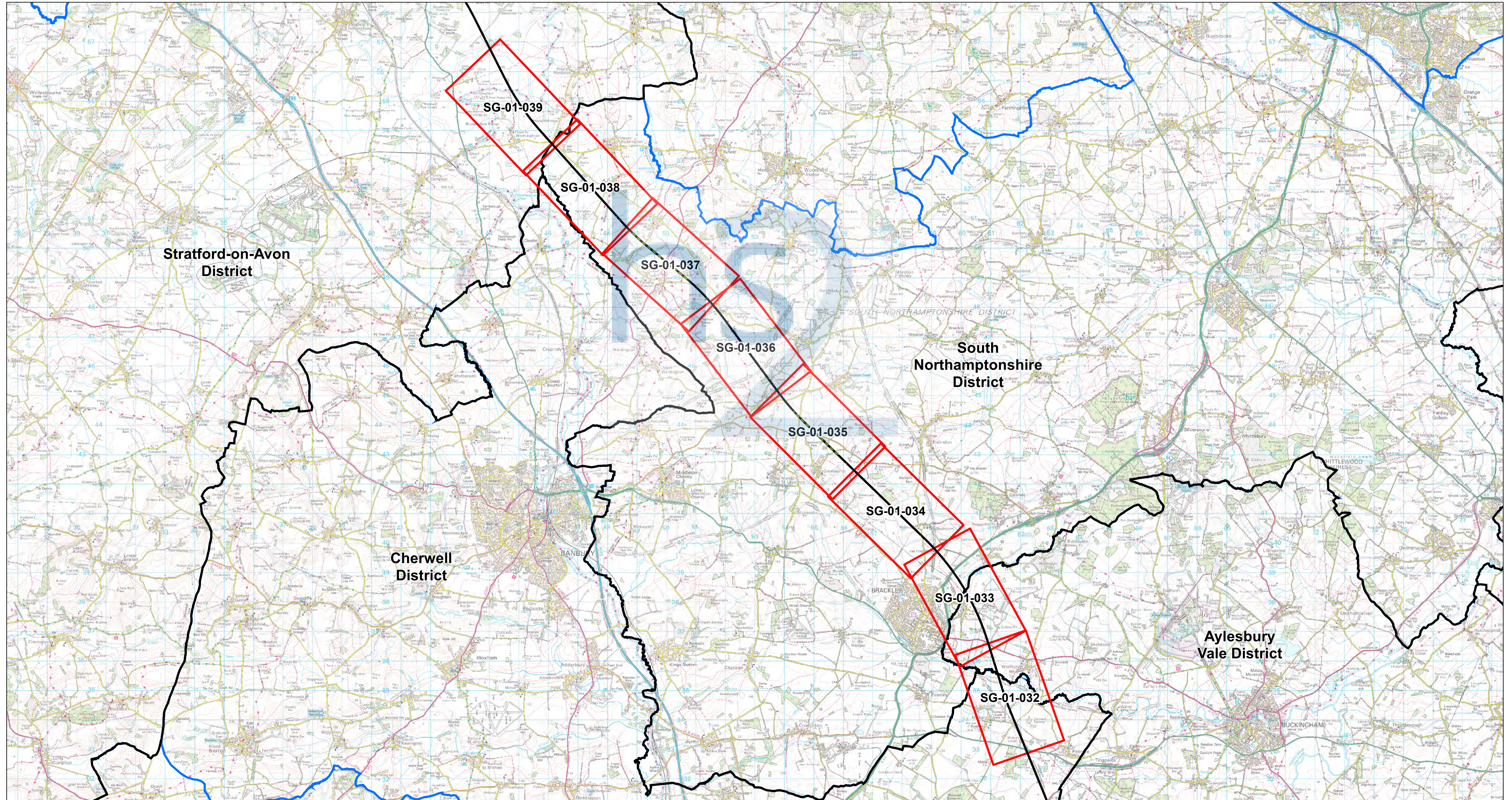


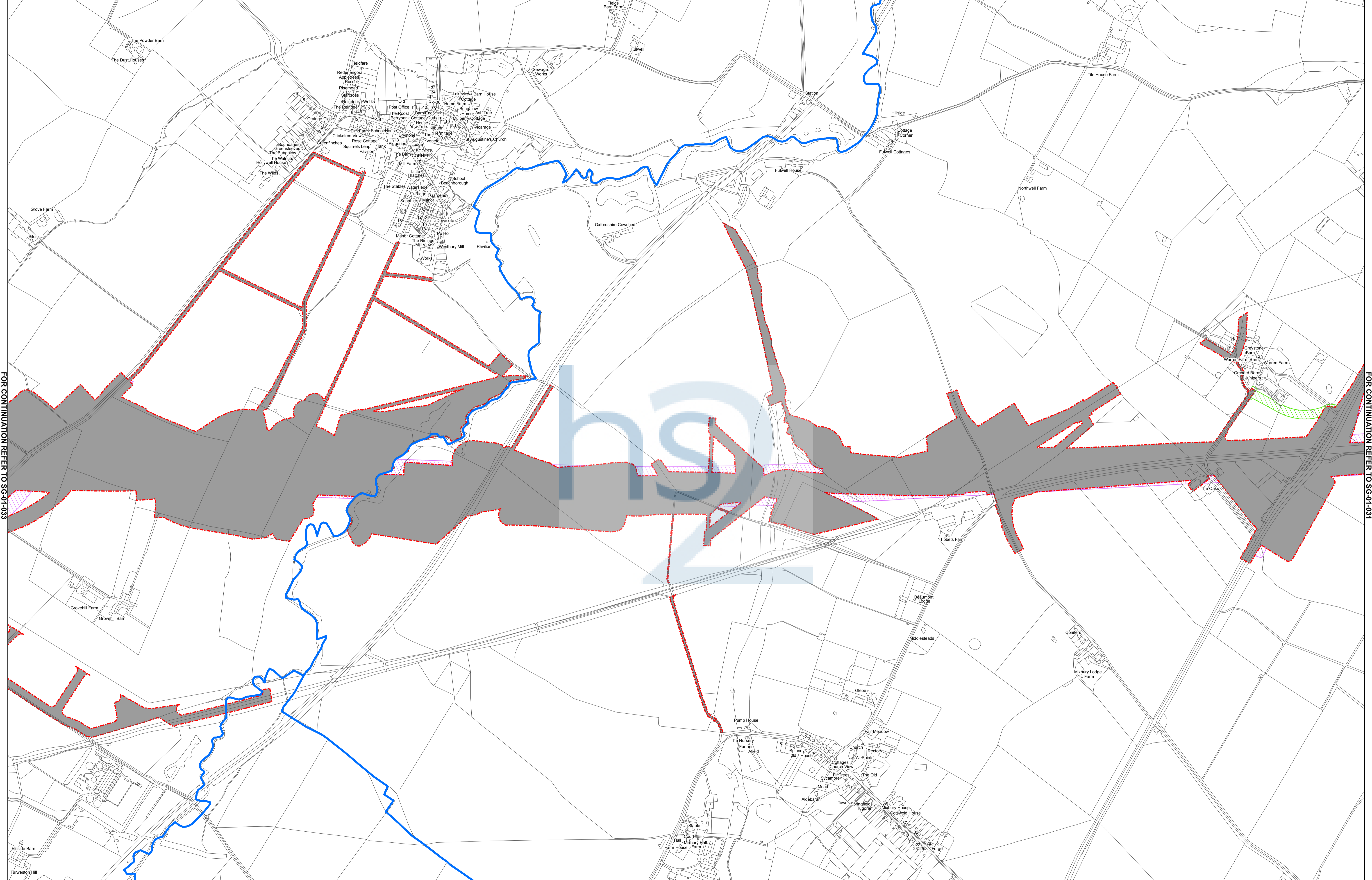
HIGH SPEED TWO SAFEGUARDING DIRECTIONS & EXTENDED HOMEOWNER PROTECTION ZONES

AUGUST 2016 VOLUME 3 NORTHAMPTONSHIRE KEY PLAN



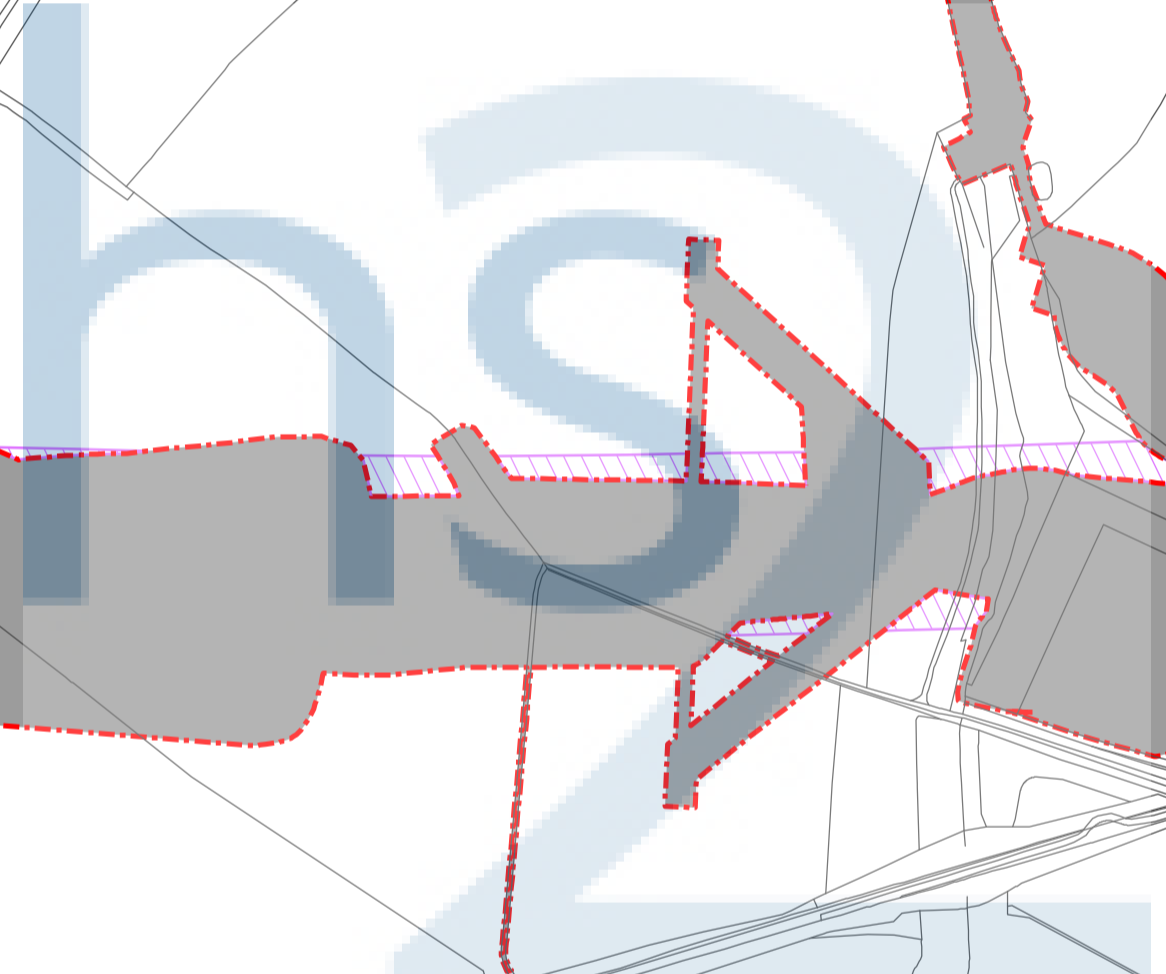
● Connection
 ● HS2 Depot
 ● HS2 Station
 — Route on surface
 - - - Route in tunnel
 - - - Route in green tunnel
 □ County boundary
 □ District/Borough boundary

LWM-HS2-PL-MAP-000-000084-P02



FOR CONTINUATION REFER TO SG-01-033

FOR CONTINUATION REFER TO SG-01-031



Legend

- Limits of Land Subject to Safeguarding Direction
- Safeguarded Area: Surface
- Safeguarded Area: Sub-surface
- Extended Homeowner Protection Zone 1
- Extended Homeowner Protection Zone 2
- District/Borough boundary

Map Number	SG-01-032
Map Name	High Speed Two Phase One Safeguarding Directions
Date of Issue	AUGUST 2016

HS2 Ltd accept no responsibility for any circumstances, which arise from the reproduction of this map after alteration, amendment or abbreviation or if it is issued in part or issued incomplete in any way.

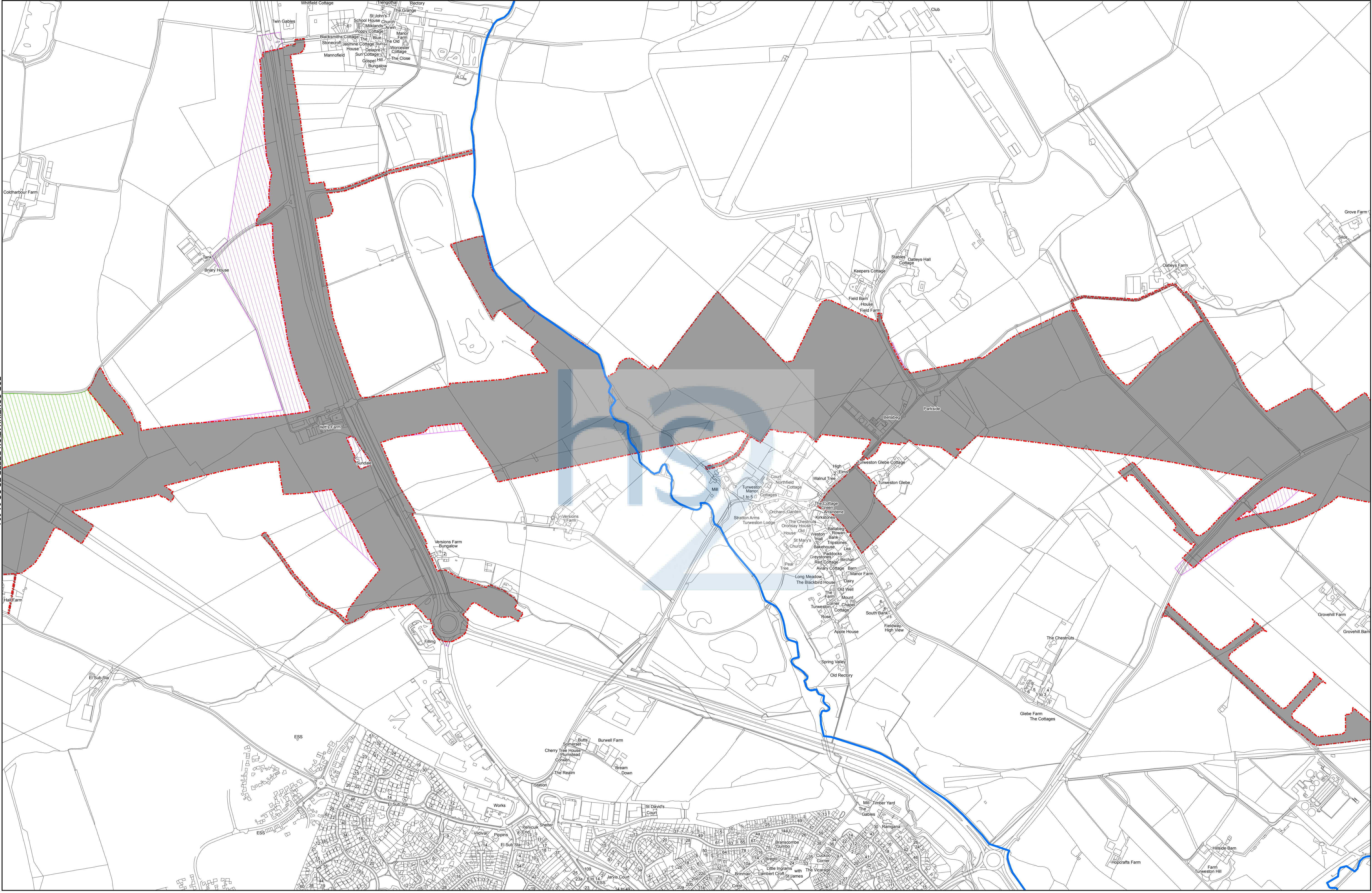
Registered in England. Registration number 3071988.
Registered office: One Canada Square, London E14 0AB.

© Crown copyright and database rights 2016.
Ordnance Survey Licence Number 100049190.

Doc Number: LWM-HS2-PL-MAP-000-000040-P02

Scale at A1: 1:5,000
Scale at A3: 1:10,000

Date: 15/08/16



FOR CONTINUATION REFER TO SG-01-034

FOR CONTINUATION REFER TO SG-01-032

Legend

- Limits of Land Subject to Safeguarding Direction
- Safeguarded Area: Sub-surface
- Extended Homeowner Protection Zone 2
- Safeguarded Area: Surface
- Extended Homeowner Protection Zone 1
- District/Borough boundary

Map Number	SG-01-033
Map Name	High Speed Two Phase One Safeguarding Directions
Date of Issue	AUGUST 2016

HS2 Ltd accept no responsibility for any circumstances, which arise from the reproduction of this map after alteration, amendment or abbreviation or if it is issued in part or issued incomplete in any way.

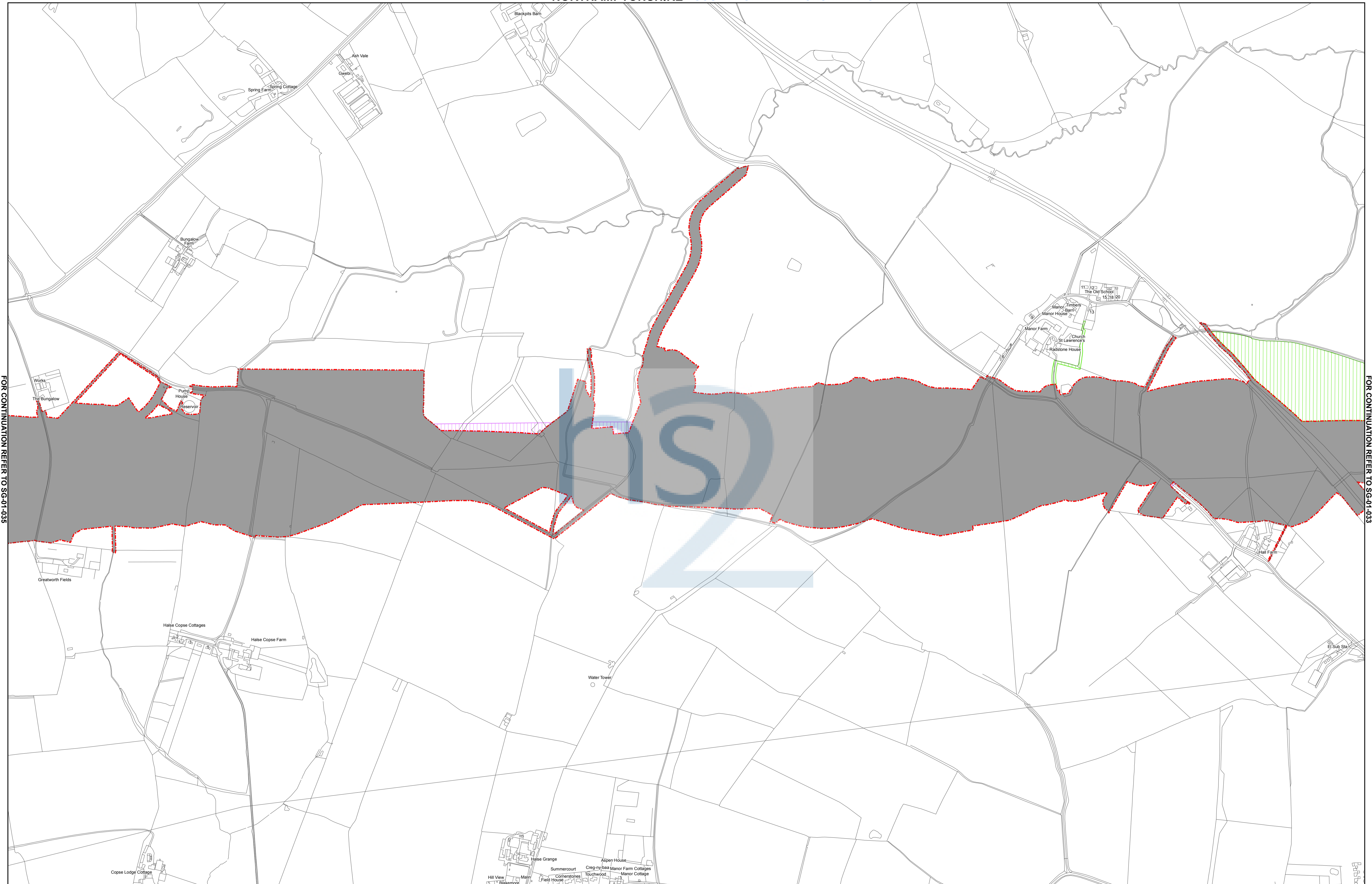
Registered in England. Registration number 3071988.
Registered office: One Canada Square, London E14 0AD.

© Crown copyright and database rights 2016.
Ordnance Survey Licence Number 100049190.

Doc Number: LWM-HS2-PL-MAP-000-000041-P02

Scale at A1: 1:5,000
Scale at A3: 1:10,000

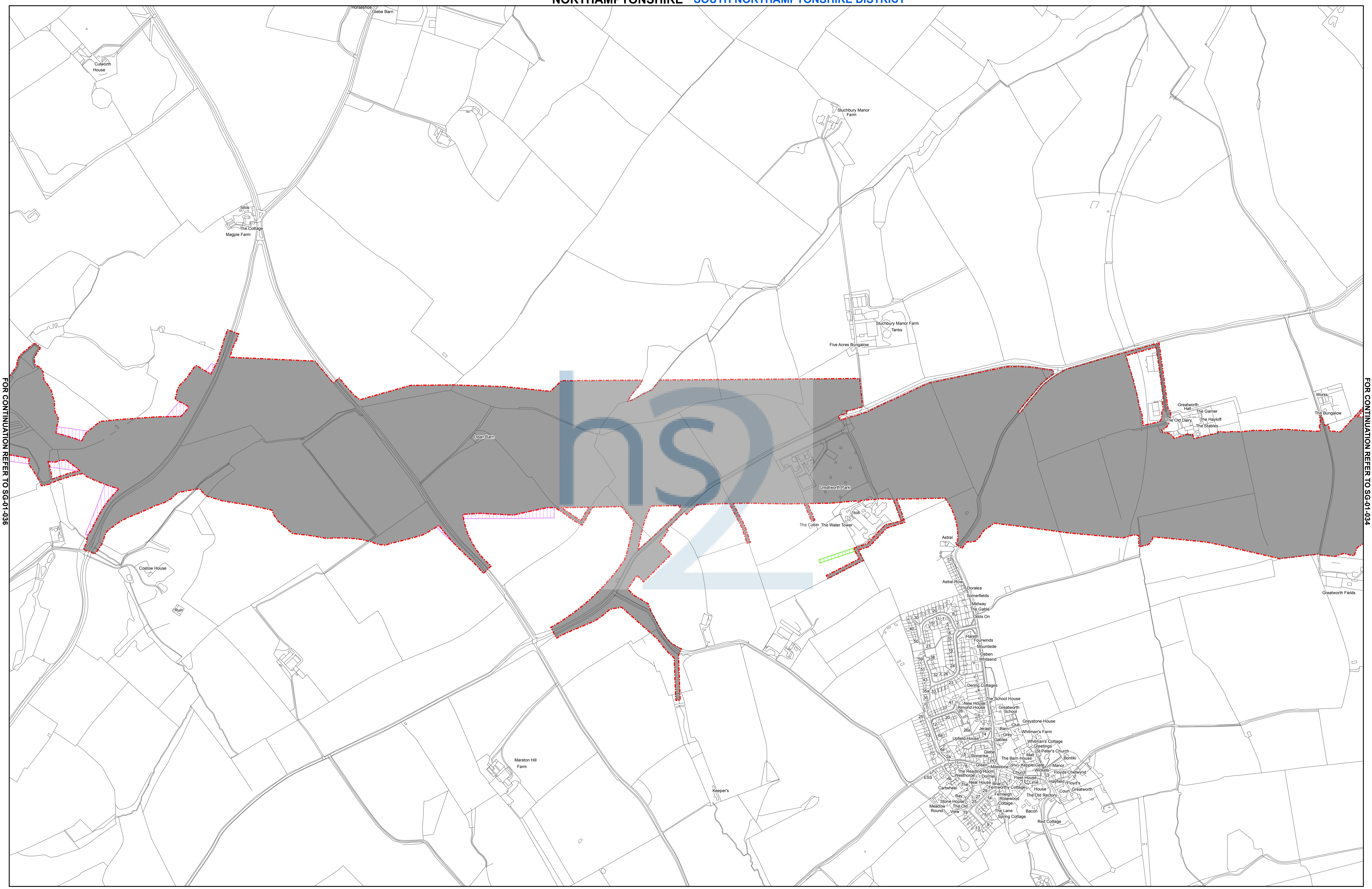
Date: 15/08/16



Legend

- Limits of Land Subject to Safeguarding Direction
- Safeguarded Area: Surface
- Safeguarded Area: Sub-surface
- Extended Homeowner Protection Zone 2
- Extended Homeowner Protection Zone 1
- District/Borough boundary

Map Number	SG-01-034	 Registered in England. Registration number 0871986. Registered office: One Canada Square, London E14 0AD. © Crown copyright and database rights 2016. Ordnance Survey Licence Number 100049190. Doc Number: LWM-HS2-PL-MAP-000-000042-P02	 Scale at A1: 1:5,000 Scale at A3: 1:10,000 Date of Issue
Map Name	High Speed Two Phase One Safeguarding Directions		
Date of Issue	AUGUST 2016		
Doc Number	LWM-HS2-PL-MAP-000-000042-P02		



FOR CONTINUATION REFER TO SG-01-036

FOR CONTINUATION REFER TO SG-01-034

Legend

- Limits of Land Subject to Safeguarding Direction
- Safeguarded Area: Surface
- Safeguarded Area: Sub-surface
- Extended Homeowner Protection Zone 2
- Extended Homeowner Protection Zone 1
- District/Borough boundary

<small>Map Number</small>	SG-01-035
<small>Map Name</small>	High Speed Two Phase One Safeguarding Directions
<small>Date of Issue</small>	AUGUST 2016

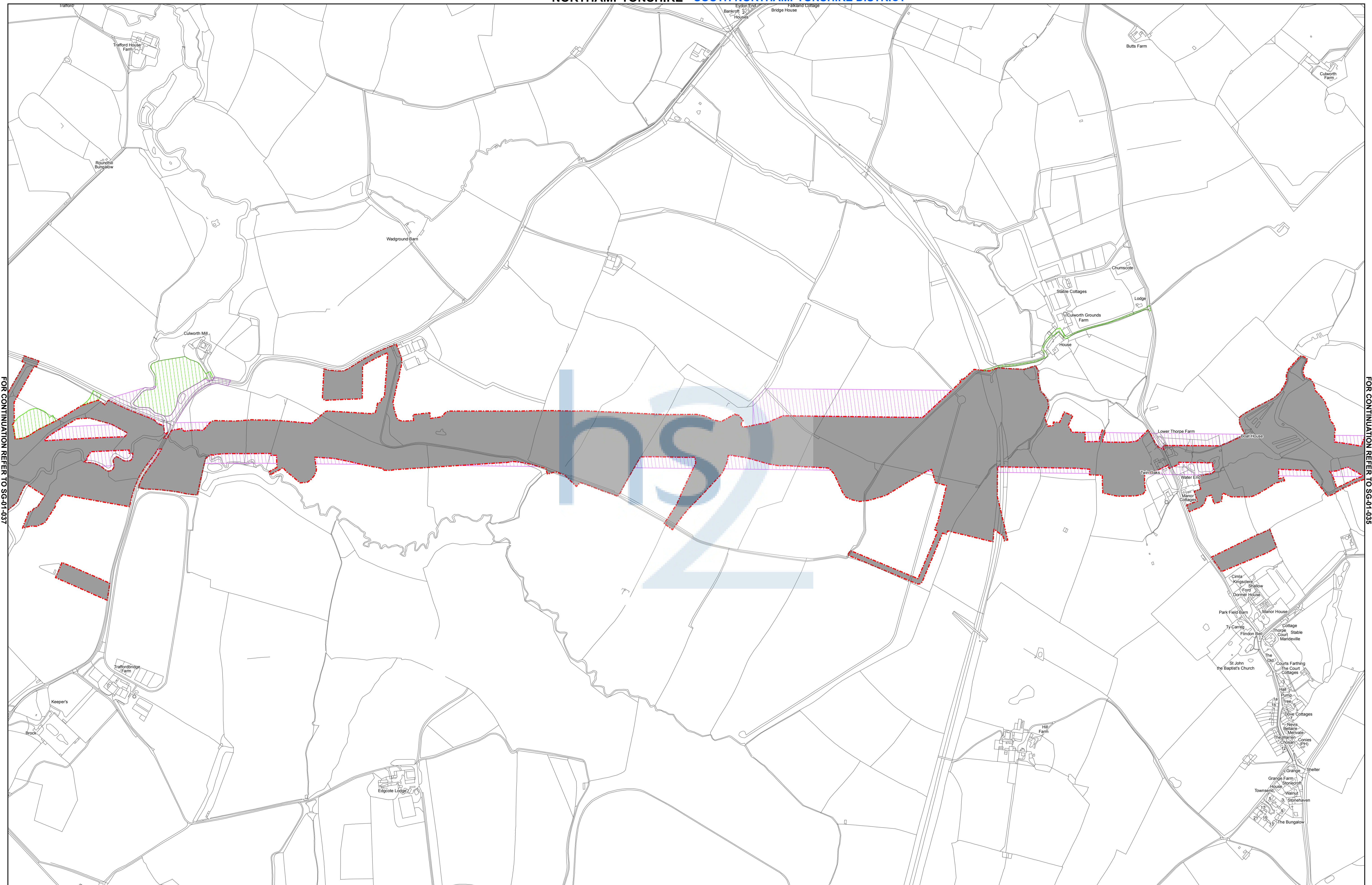
HS2 Ltd accept no responsibility for any circumstances, which arise from the reproduction of this map after alteration, amendment or abbreviation or if it is issued in part or issued incomplete in any way.

Registered in England. Registration number 3071986.
Registered office: One Canada Square, London E14 0AA.
© Crown copyright and database rights 2016.
Ordnance Survey Licence Number 100049190.

Scale at A1: **1:5,000**
Scale at A3: **1:10,000**

Doc Number: LWM-HS2-PL-MAP-000-000043-P02

Date: 15/08/16



FOR CONTINUATION REFER TO SG-01-037

FOR CONTINUATION REFER TO SG-01-035

Legend

- Limits of Land Subject to Safeguarding Direction
- Safeguarded Area: Sub-surface
- Extended Homeowner Protection Zone 2
- Safeguarded Area: Surface
- Extended Homeowner Protection Zone 1
- District/Borough boundary

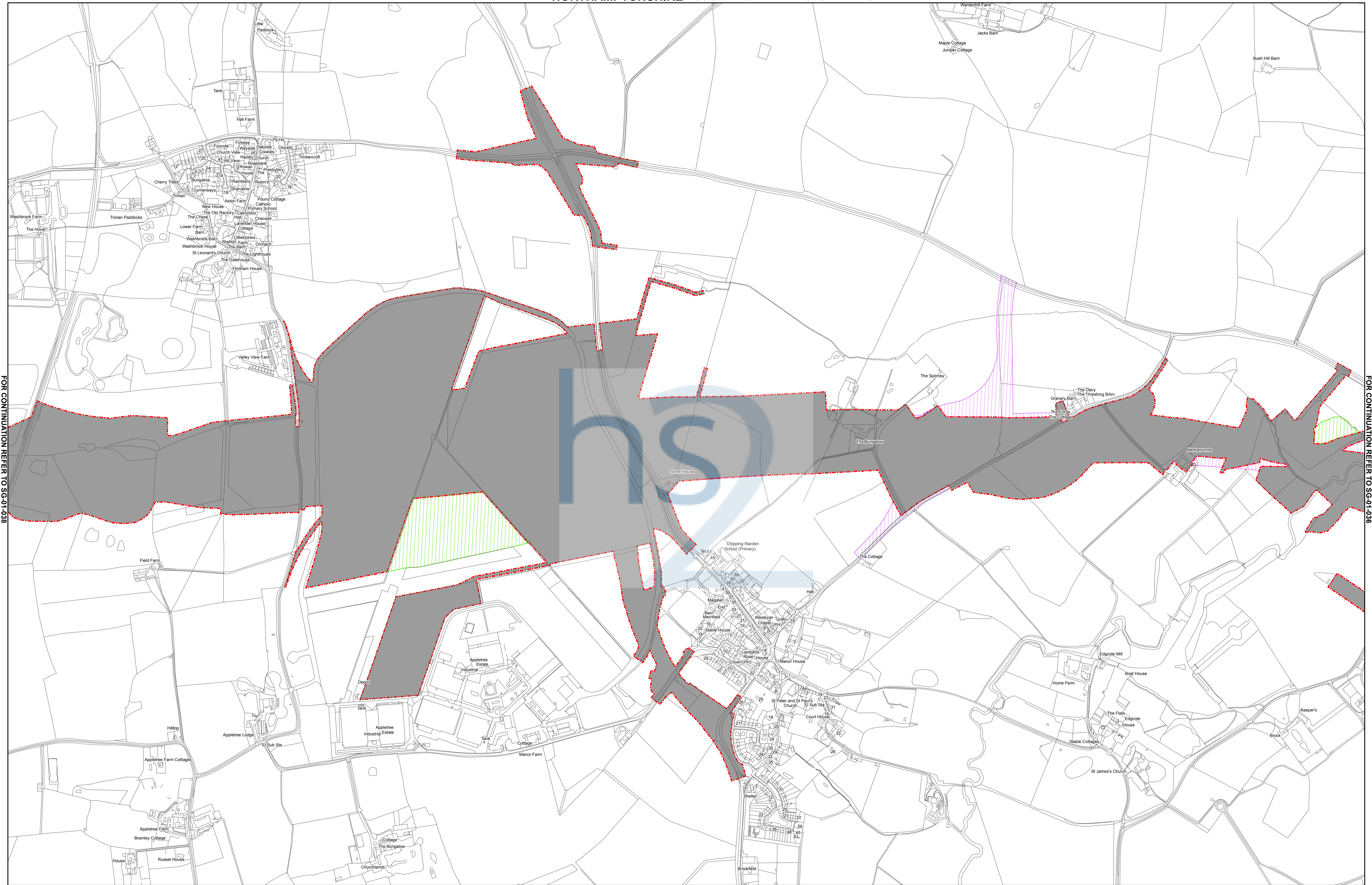
Map Number	SG-01-036
Map Name	High Speed Two Phase One Safeguarding Directions
Date of Issue	AUGUST 2016

Registered in England. Registration number 2071986.
Registered office: One Canada Square, London E14 5AB.
© Crown copyright and database rights 2016.
Ordnance Survey Licence Number 100049190.

HS2 Ltd accept no responsibility for any circumstances, which arise from the reproduction of this map after alteration, amendment or abbreviation or if it is issued in part or issued incomplete in any way.

Scale at A1: 1:5,000
Scale at A3: 1:10,000

Doc Number: LWM-HS2-PL-MAP-000-000044-P02 Date: 15/08/16



FOR CONTINUATION REFER TO SG-01-038

FOR CONTINUATION REFER TO SG-01-036

Legend

- Limits of Land Subject to Safeguarding Direction
- Safeguarded Area: Sub-surface
- Extended Homeowner Protection Zone 2
- Safeguarded Area: Surface
- Extended Homeowner Protection Zone 1
- District/Borough boundary

Map Number	SG-01-037
Map Name	High Speed Two Phase One Safeguarding Directions
Date of Issue	AUGUST 2016

HS2 Ltd accept no responsibility for any circumstances, which arise from the reproduction of this map after alteration, amendment or abbreviation or if it is issued in part or issued incomplete in any way.

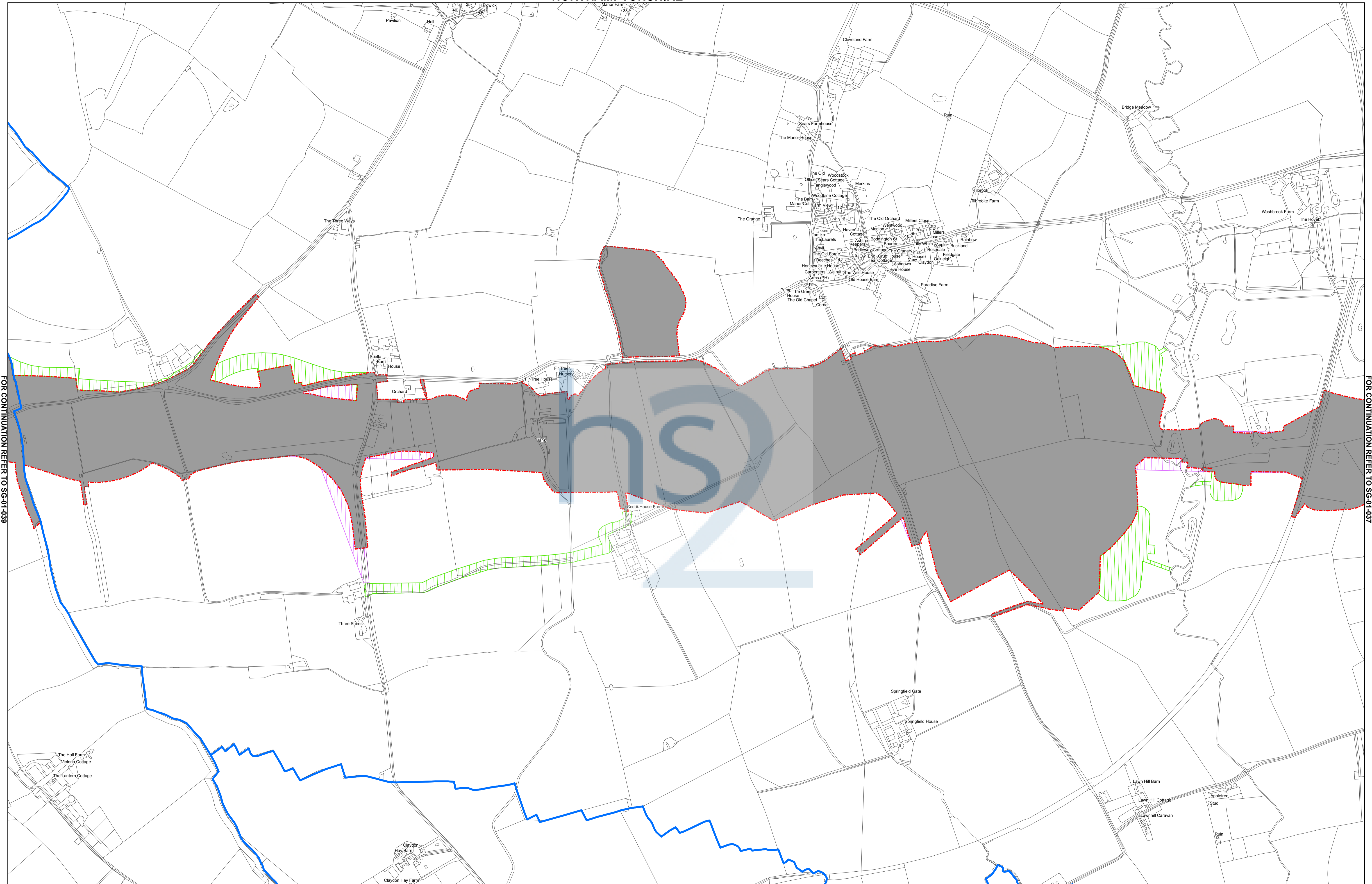
Registered in England. Registration number 3071988.
Registered office: One Canada Square, London E14 0AA.

© Crown copyright and database rights 2016.
Ordnance Survey Licence Number 100049190.

Doc Number: LWM-HS2-PL-MAP-000-000045-P02

Scale at A1: 1:5,000
Scale at A3: 1:10,000

Date: 15/08/16



FOR CONTINUATION REFER TO SG-01-039

FOR CONTINUATION REFER TO SG-01-037

Legend

- Limits of Land Subject to Safeguarding Direction
- Safeguarded Area: Sub-surface
- Extended Homeowner Protection Zone 2
- Safeguarded Area: Surface
- Extended Homeowner Protection Zone 1
- District/Borough boundary

Map Number	SG-01-038
Map Name	High Speed Two Phase One Safeguarding Directions
Date of Issue	AUGUST 2016

hs2

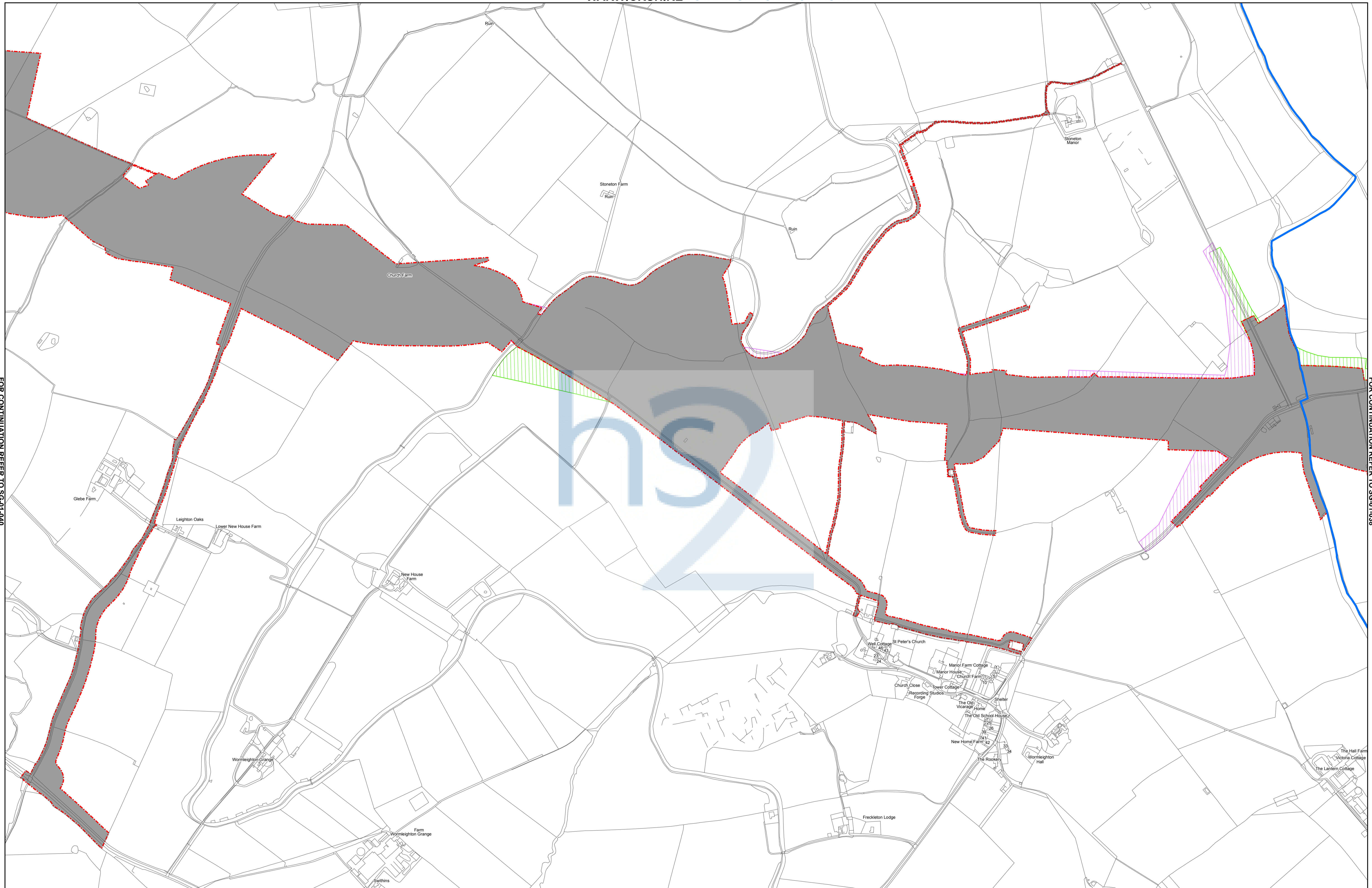
Registered in England. Registration number 3079386.
Registered office: One Canada Square, London E14 0AD.
© Crown copyright and database rights 2016.
Ordnance Survey Licence Number 100049190.

Doc Number: LWM-HS2-PL-MAP-000-000046-P02

HS2 Ltd accept no responsibility for any circumstances, which arise from the reproduction of this map after alteration, amendment or abbreviation or if it is issued in part or issued incomplete in any way.

Scale at A1: 1:5,000
Scale at A3: 1:10,000

Date: 15/08/16



FOR CONTINUATION REFER TO SG-01-040

FOR CONTINUATION REFER TO SG-01-038

Legend

- Limits of Land Subject to Safeguarding Direction
- Safeguarded Area: Surface
- Safeguarded Area: Sub-surface
- Extended Homeowner Protection Zone 2
- Extended Homeowner Protection Zone 1
- District/Borough boundary

Map Number	SG-01-039
Map Name	High Speed Two Phase One Safeguarding Directions
Date of Issue	AUGUST 2016

HS2 Ltd accept no responsibility for any circumstances, which arise from the reproduction of this map after alteration, amendment or abbreviation or if it is issued in part or issued incomplete in any way.

Registered in England. Registration number 3071986.
Registered office: One Canada Square, London E14 5AB.

© Crown copyright and database rights 2016.
Ordnance Survey Licence Number 100049190.

Doc Number: LWM-HS2-PL-MAP-000-000047-P02

Scale at A1: 1:5,000
Scale at A3: 1:10,000

Date: 15/08/16