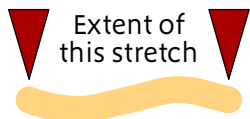






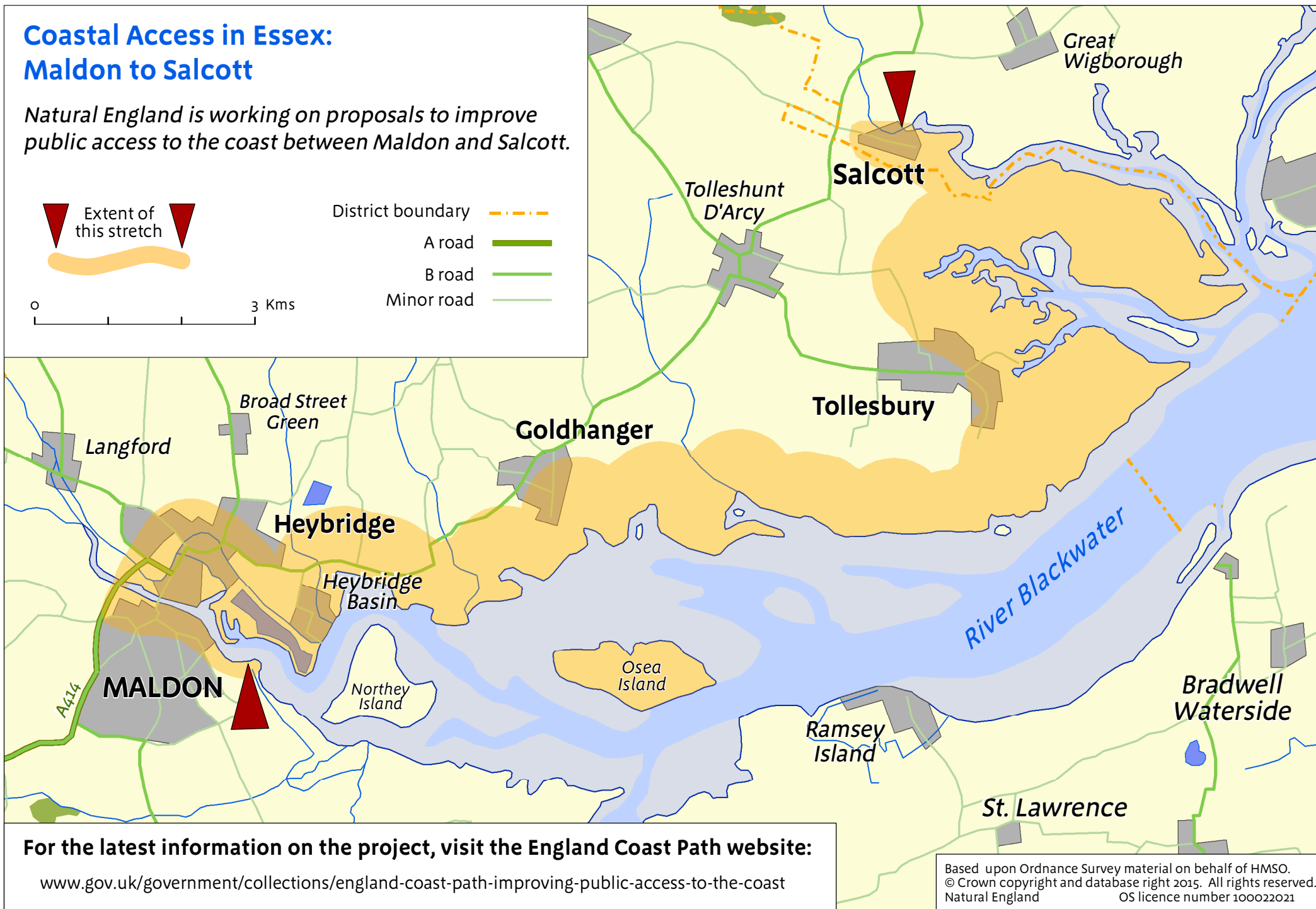
## Coastal Access in Essex: Maldon to Salcott

Natural England is working on proposals to improve public access to the coast between Maldon and Salcott.



- District boundary 
- A road 
- B road 
- Minor road 

0 3 Kms



For the latest information on the project, visit the England Coast Path website:

[www.gov.uk/government/collections/england-coast-path-improving-public-access-to-the-coast](http://www.gov.uk/government/collections/england-coast-path-improving-public-access-to-the-coast)

Based upon Ordnance Survey material on behalf of HMSO.  
© Crown copyright and database right 2015. All rights reserved.  
Natural England OS licence number 100022021