

High Speed Rail (London - West Midlands)

Additional Provision 4 | October 2015

PLANS AND SECTIONS: Volume 2 | Plans: Ladbroke - Handsacre and Curdworth - Curzon Street

Secretary of State for Transport
Department for Transport
Great Minster House
33 Horseferry Road
London SW1P 4DR

Winckworth Sherwood LLP
Minerva House
5 Montague Close
London SE1 9BB
(*Parliamentary Agents*)

Eversheds LLP
1 Wood Street
London EC2V 7WS
(*Parliamentary Agents*)

HS2 Ltd
One Canada Square
London E14 5AB

In Parliament - Session 2015-16

High Speed Rail (London - West Midlands)

Additional Provision 4 | October 2015

PLANS AND SECTIONS: Volume 2 | Plans: Ladbroke - Handsacre and Curdworth - Curzon Street

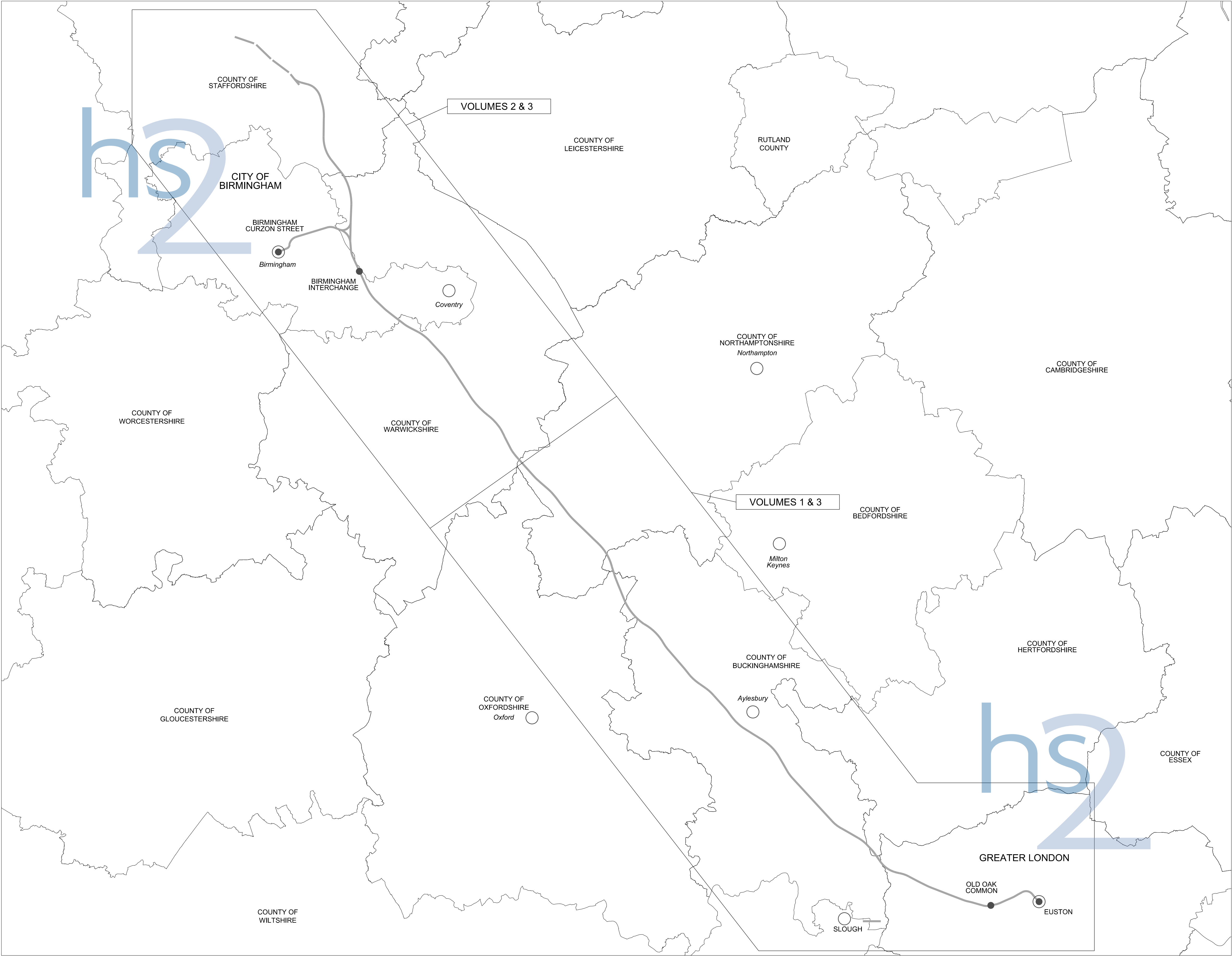
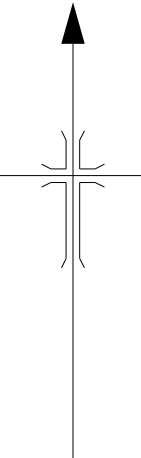
Secretary of State for Transport
Department for Transport
Great Minster House
33 Horseferry Road
London SW1P 4DR

Winckworth Sherwood LLP
Minerva House
5 Montague Close
London SE1 9BB
(*Parliamentary Agents*)

Eversheds LLP
1 Wood Street
London EC2V 7WS
(*Parliamentary Agents*)

HS2 Ltd
One Canada Square
London E14 5AB

SCHEME DIAGRAM



Centre Line of Surface Work

Centre Line of Tunnel or other Subsurface Work

Limit of Deviation

Limit of Land to be Acquired or Used

County / Borough / District Boundary

Parish Boundary

Commencement of Work

Termination of Work

Commencement and Termination of Work

New / Improved Access

Datum Point

KEY TO PLANS

INDEX

AP4 Plans and Sections Index - Volume 2

COUNTY OF WARWICKSHIRE

District of Stratford-on Avon

Work No. 2/135	Work No. 2/135 realigned Bridleway SM116 realigned Additional land for minor highway works Additional land for a footpath diversion
Work No. 2/147A	Work No. 2/147A realigned. Additional land for environmental mitigation Additional land for access track

District of Warwick

Work No. 2/153G	Work No. 2/153G added
Work No. 2/153H	Work No. 2/153H added
Work No. 2/153A	Work No. 2/153A realigned
Work No. 2/153E	Work No. 2/153E realigned
Work No. 2/159A	Work No. 2/159A added
Work No. 2/159B	Work No. 2/159B added Additional land for environmental mitigation Additional land for access track Additional land for drainage works
Work No. 2/166G	Work No. 2/166G added
Work No. 2/166	Work No. 2/166 realigned
Work No. 2/166A	Work No. 2/166A realigned
Work No. 2/166B	Work No. 2/166B realigned Additional land for drainage infrastructure Additional land for drainage infrastructure
Work No. 2/175B	Work No. 2/175B added
Work No. 2/172	Work No. 2/172 amended
Work No. 2/183B	Work No. 2/183B realigned. Additional land for environmental mitigation Additional land for access

Replacement/Additional Sheet Numbers
Plans Sections

2-90	5-91
2-92	
2-96	
2-97	
2-99	5-97
2-100, 2-101	

2-103	5-99
2-103	5-99
2-103	5-99
2-103	5-99
2-104	5-101
2-104	5-101
2-104, 2-105	
2-107	
2-108	
2-109	5-106
2-109	5-104
2-109	5-104
2-109	5-104
2-110	
2-111, 2-112	5-108
2-111	5-107
2-113, 2-114	5-111
2-115	

METROPOLITAN BOROUGH OF SOLIHULL

Additional land for access
Additional land for diversion of the A452
Additional land for temporary car parking
Additional land for relocation of the Island Project School

Replacement/Additional Sheet Numbers
Plans Sections

2-115
3-003
3-007
3-008

COUNTY OF WARWICKSHIRE

District of North Warwickshire

Work No. 3/34A	Work No. 3/34A added
Work No. 3/34B	Work No. 3/34B added
Work No. 3/34C	Work No. 3/34C added
Work No. 3/34D	Work No. 3/34D added
Work No. 3/34E	Work No. 3/34E added Additional land for environmental mitigation Additional land for highway works at M42/M6 Toll Additional land for removal of overhead electric lines Additional land for works to overhead electric lines Additional land access

3-22	6-74
3-22, 3-25, 3-26, 3-29, 3-30, 3-32	6-74A, 6-74B
3-22, 3-30, 3-31	6-75
3-22, 3-31, 3-32, 3-33	6-74C
3-22, 3-31, 3-32	6-76
3-32A, 3-35	
3-34	
3-35, 3-38	
3-36, 3-37	
3-56	

District of Lichfield

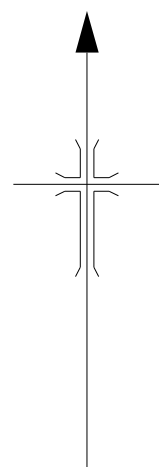
Additional powers for diversion of utilities
Additional powers for diversion of utilities

3-60, 3-62
3-75, 3-77, 3-79, 3-80, 3-81

CITY OF BIRMINGHAM

Work No. 3/202D	Diversion of overhead electric line Work No. 3/202D added Additional land for the relocation of a recycling facility Additional land for utility diversions Additional powers for relocation of electrical plant
-----------------	--

3-101, 3-102, 3-103	
3-103	6-106
3-111	
3-114, 3-115, 3-115A	
3-116	



ADDITIONAL PROVISION 4 KEY PLAN VOLUME 1 and 2

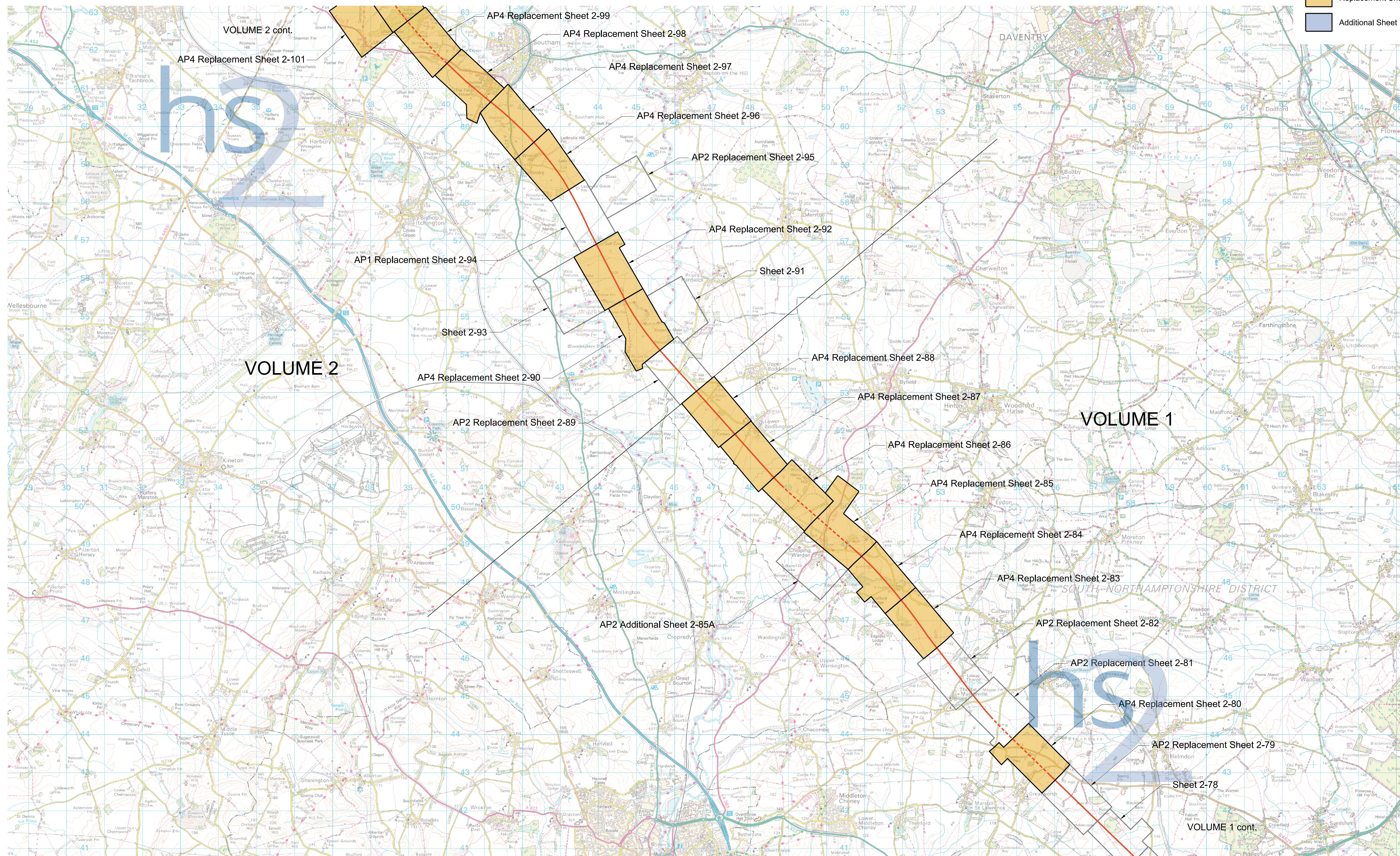
REPLACEMENT SHEET 2.2 - v

IN PARLIAMENT - SESSION 2015-16

HIGH SPEED RAIL
(LONDON - WEST MIDLANDS)

ADDITIONAL PROVISION
(OCTOBER 2015)
KEY PLAN

Replacement Sheet
Additional Sheet



This map is based upon Ordnance Survey material with the permission of Ordnance Survey on behalf of the Controller of Her Majesty's Stationery Office. Crown Copyright. Unauthorised reproduction infringes Crown Copyright and may lead to prosecution or civil proceedings (Ordnance Survey licence 100049190).

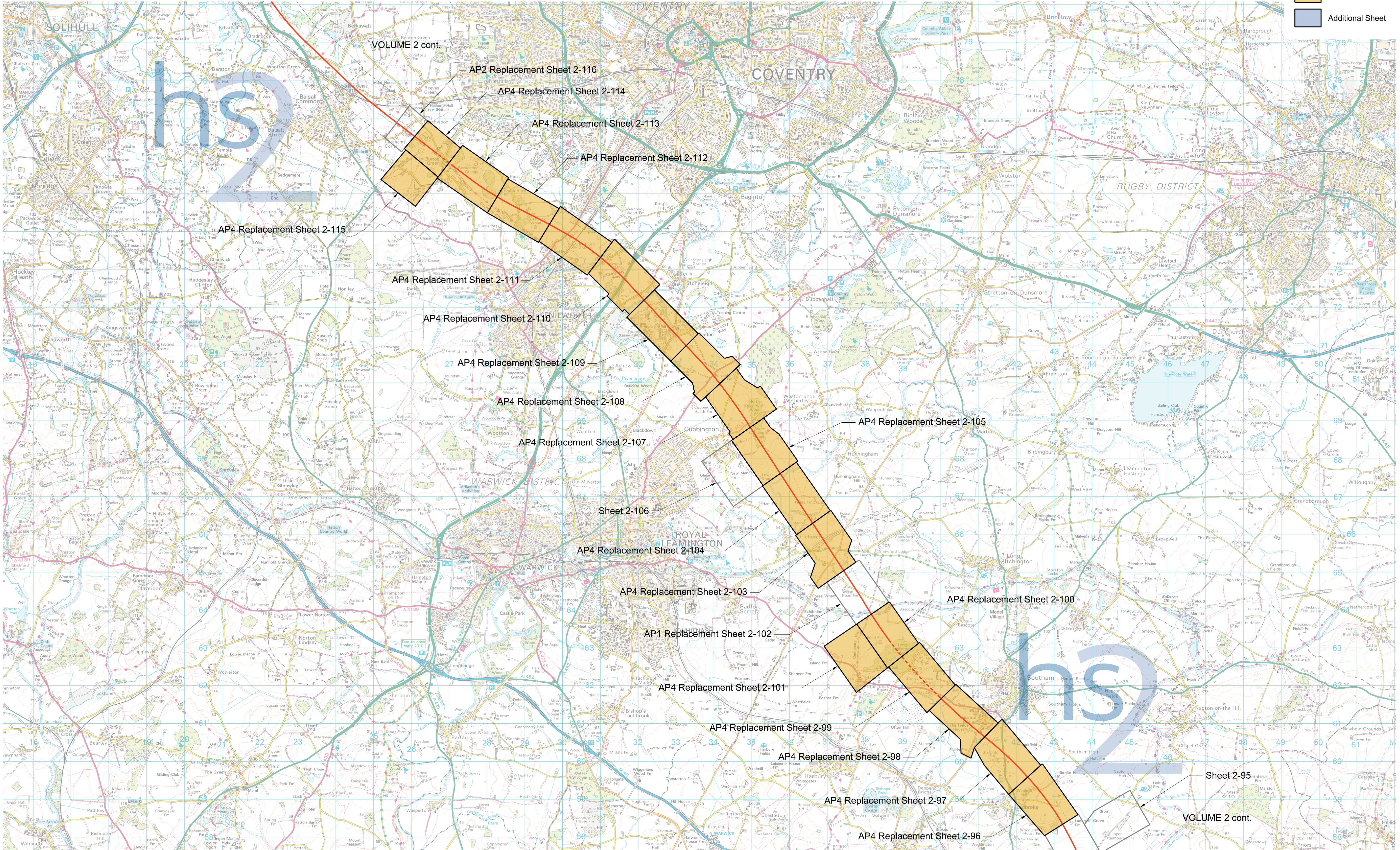
metres 2000 0 2000 4000 6000
scale 1:50,000 at A1 size

ADDITIONAL PROVISION 4

KEY PLAN

VOLUME 2

Replacement Sheet
Additional Sheet

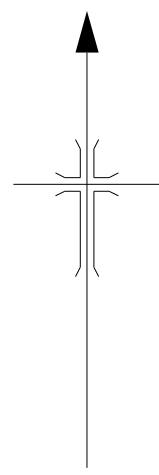


This map is based upon Ordnance Survey material with the permission of Ordnance Survey on behalf of the Controller of Her Majesty's Stationery Office. Crown Copyright. Unauthorised reproduction infringes Crown Copyright and may lead to prosecution or civil proceedings (Ordnance Survey licence 100049190)

metres 2000 0 2000 4000 6000
scale 1:50,000 at A1 size



metres 2000 0 2000 4000 6000



ADDITIONAL PROVISION 4 KEY PLAN VOLUME 2

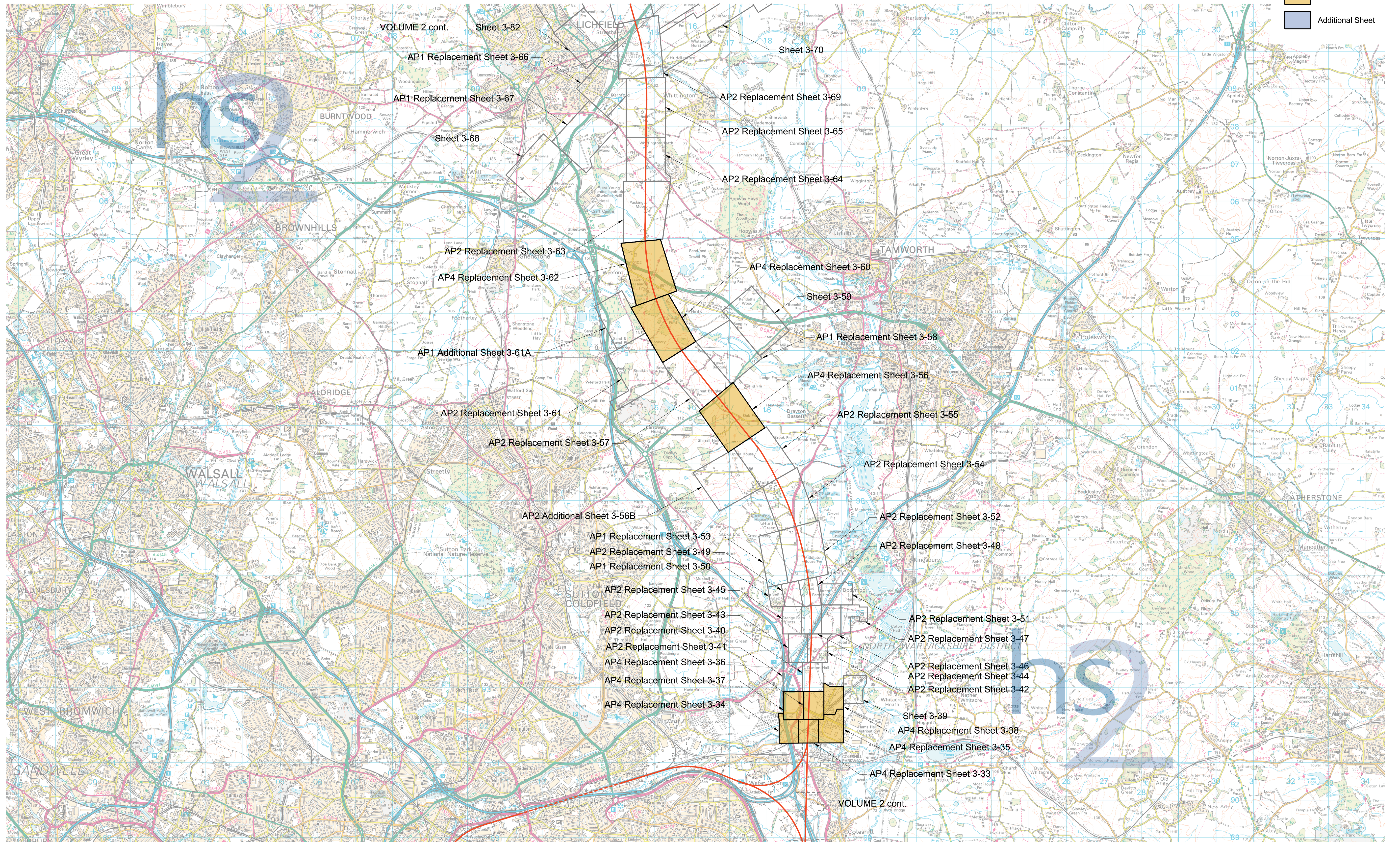
REPLACEMENT SHEET 3.2 - iv

IN PARLIAMENT - SESSION 2015-16

HIGH SPEED RAIL
(LONDON - WEST MIDLANDS)

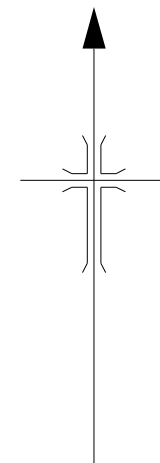
ADDITIONAL PROVISION
(OCTOBER 2015)
KEY PLAN

Replacement Sheet
Additional Sheet



This map is based upon Ordnance Survey material with the permission of Ordnance Survey on behalf of the Controller of Her Majesty's Stationery Office. Crown copyright. Unauthorised reproduction infringes crown copyright and may lead to prosecution or civil proceedings (Ordnance Survey Licence 100049190)

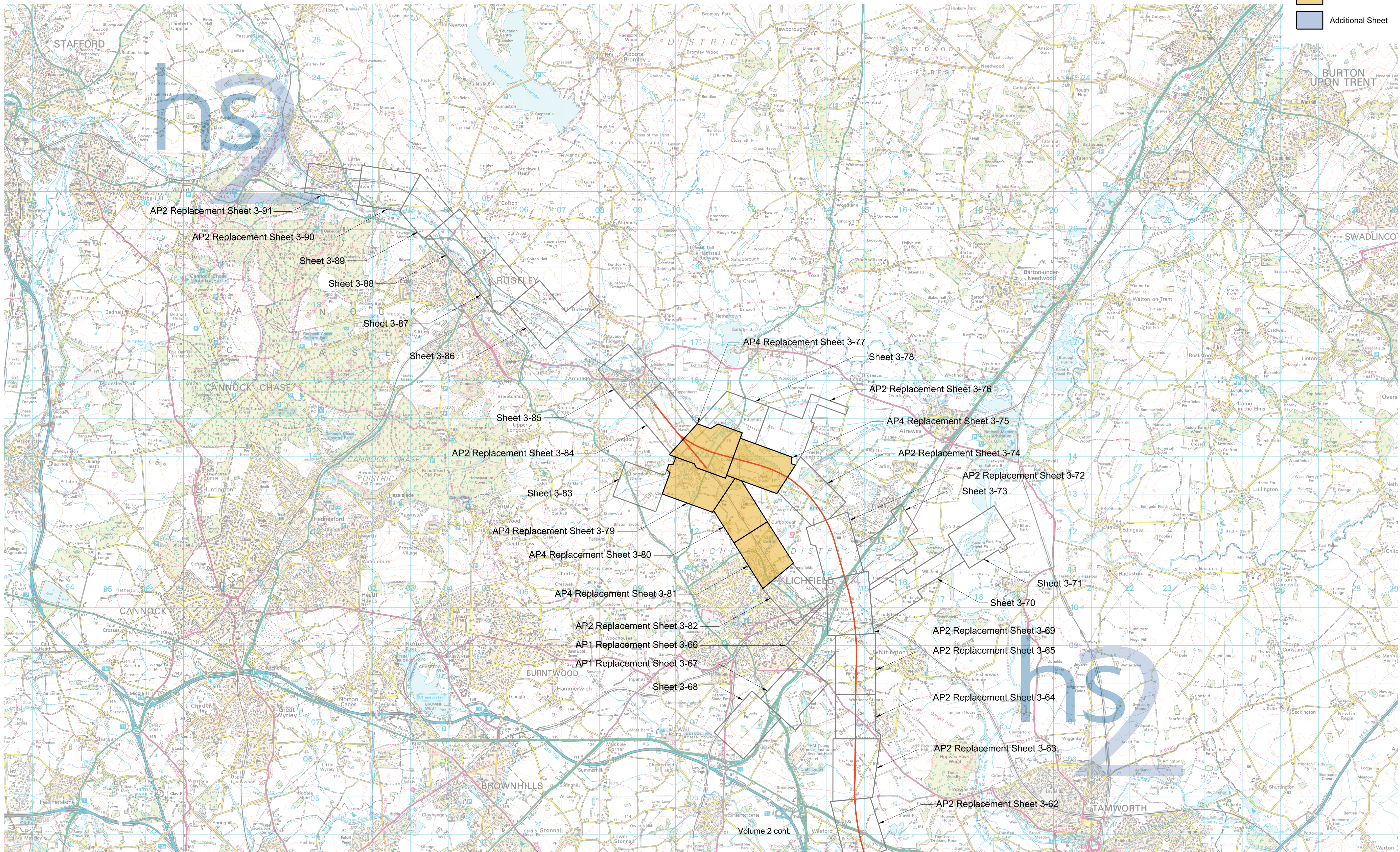
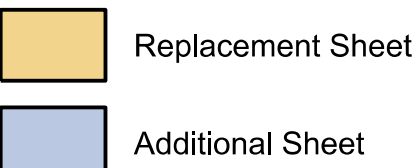
scale 1:50,000 at A1 size
metres 2000 0 2000 4000 6000



ADDITIONAL PROVISION 4

KEY PLAN

VOLUME 2

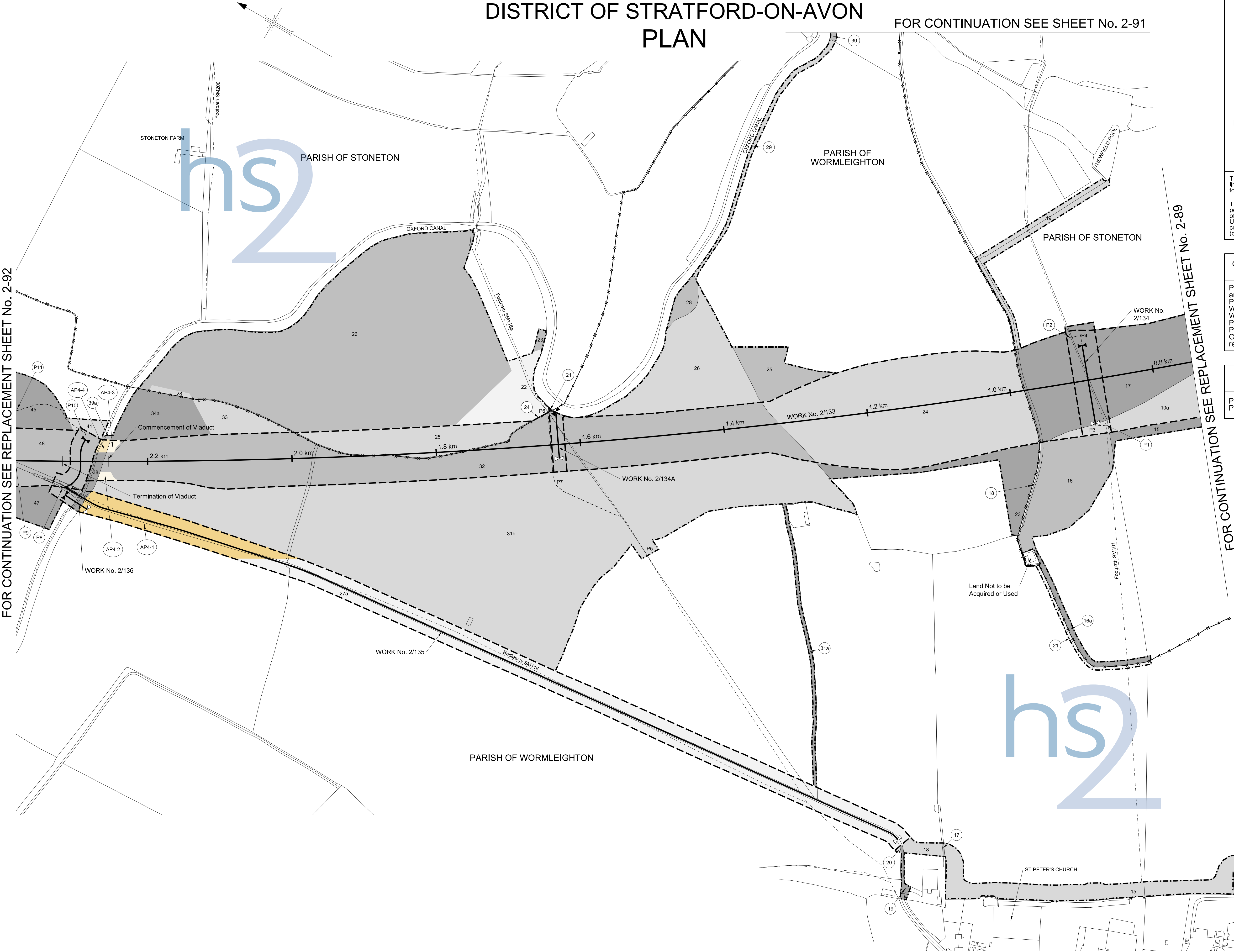


This map is based upon ordnance survey material with the permission of ordnance survey on behalf of the controller of Her Majesty's stationery office crown copyright. Unauthorised reproduction infringes crown copyright and may lead to prosecution or civil proceedings (ordnance survey licence 100049190)

metres 2000 0 2000 4000 6000 scale 1:50,000 at A1 size

COUNTY OF WARWICKSHIRE
DISTRICT OF STRATFORD-ON-AVON
PLAN

FOR CONTINUATION SEE SHEET No. 2-91



REPLACEMENT SHEET No. 2-90

IN PARLIAMENT - SESSION 2015-16

HIGH SPEED RAIL
(LONDON - WEST MIDLANDS)
ADDITIONAL PROVISION
(OCTOBER 2015)

Work No. 2/133 (Railway)
Work No. 2/135 (Access Road)
Work No. 2/136 (Temporary Bridge)
Work No. 2/134 (Footbridge)
Work No. 2/134A (Watercourse)

For Section of Work No. 2/133 see Replacement Sheet No. 5-78
For Section of Work No. 2/134 see Replacement Sheet No. 5-91
For Section of Work No. 2/134A see Replacement Sheet No. 5-91
For Section of Work No. 2/135 see Replacement Sheet No. 5-91
For Section of Work No. 2/136 see Replacement Sheet No. 5-91

The area enclosed by any limit of deviation or by any limit of land to be acquired or used is the area extending to the outer edge of the line marking those limits

This map is based upon ordnance survey material with the permission of ordnance survey on behalf of the controller of Her Majesty's stationery office crown copyright. Unauthorised reproduction infringes crown copyright and may lead to prosecution or civil proceedings (ordnance survey licence 100049190)

OCTOBER 2015 AMENDMENTS TO THIS SHEET ARE AS FOLLOWS :-

Plots AP4-1, AP4-2, AP4-3, AP4-4, 27a, 31b, 34a and 39a added in Parish of Wormleighton
Plots 27, 31, 34, 35 and 39 removed in Parish of Wormleighton
Work No. 2/135 realigned
Point P8A removed
Points P8 and P11 relocated
Commencement and Termination of Viaduct relocated

JULY 2015 AMENDMENTS TO THIS SHEET ARE AS FOLLOWS :-

Plot 10a added in Parish of Stoneton
Plot 10 removed in Parish of Stoneton

scale 1:2500 at A1 size, 1:5000 at A3 size
metres 100 0 100 200 300

COUNTY OF WARWICKSHIRE
DISTRICT OF STRATFORD-ON-AVON
PLAN

REPLACEMENT SHEET No. 2-92

IN PARLIAMENT - SESSION 2015-16

HIGH SPEED RAIL
(LONDON - WEST MIDLANDS)

ADDITIONAL PROVISION
(OCTOBER 2015)

Work No. 2/133 (Railway)
Work No. 2/137 (Road)

For Section of Work No. 2/133 see Replacement
Sheet No. 5-78

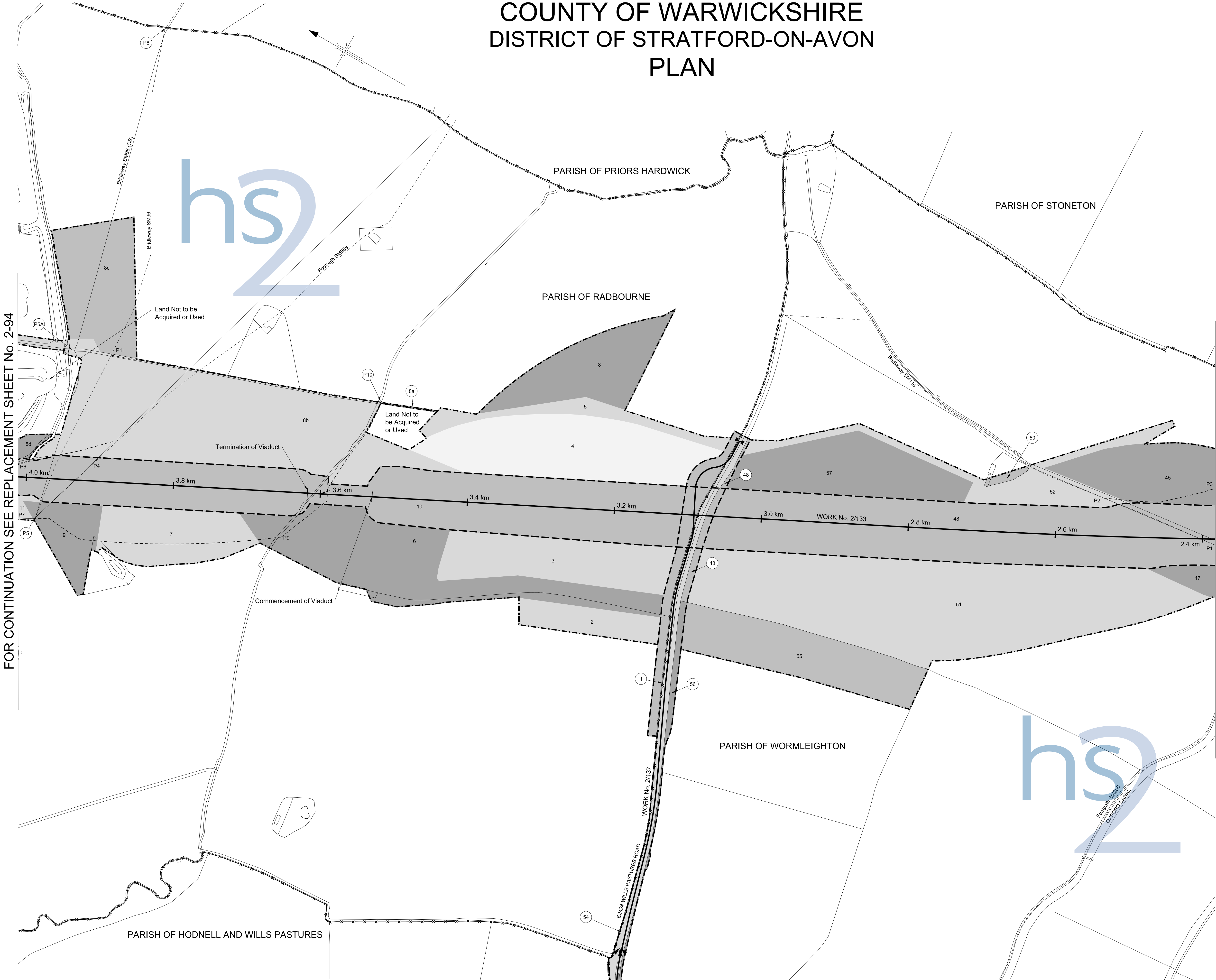
For Section of Work No. 2/137 see Sheet No. 5-92

The area enclosed by any limit of deviation or by any
limit of land to be acquired or used is the area extending
to the outer edge of the line marking those limits

This map is based upon ordnance survey material with the
permission of ordnance survey on behalf of the controller
of Her Majesty's stationery office crown copyright.
Unauthorised reproduction infringes crown
copyright and may lead to prosecution or civil proceedings
(ordnance survey licence 100049190)

AMENDMENTS TO THIS SHEET
ARE AS FOLLOWS :-

Points P2 and P3 relocated



COUNTY OF WARWICKSHIRE
DISTRICT OF STRATFORD-ON-AVON
PARISH OF LADBROKE
PLAN

REPLACEMENT SHEET No. 2-96

IN PARLIAMENT - SESSION 2015-16

HIGH SPEED RAIL
(LONDON - WEST MIDLANDS)
ADDITIONAL PROVISION
(OCTOBER 2015)

Work No. 2/133 (Railway)
Works Nos. 2/141, 2/141A (Roads)
Work No. 2/140 (Watercourse)

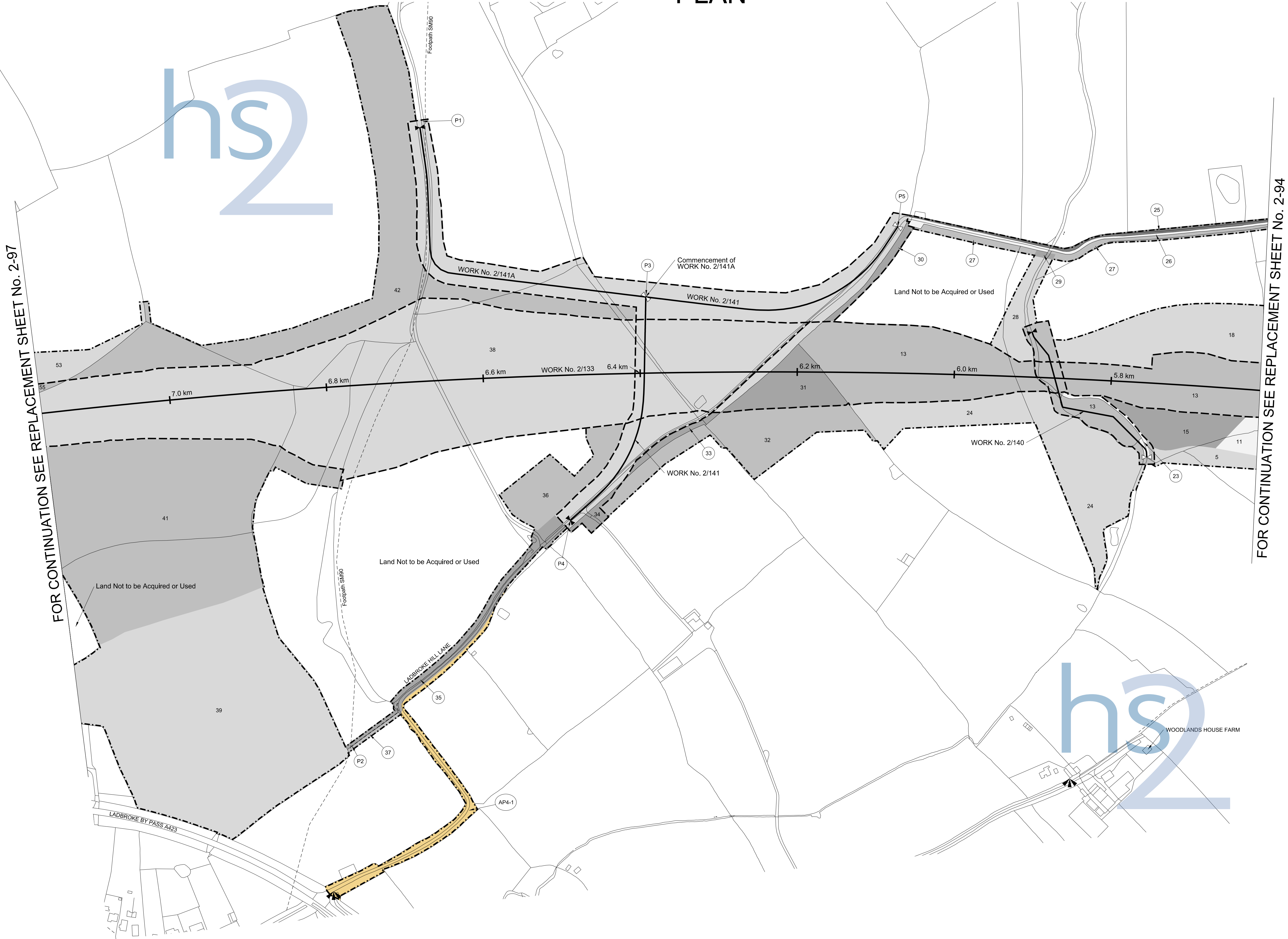
For Section of Work No. 2/133 see Sheet No. 5-79
For Section of Work No. 2/140 see Replacement
Sheet No. 5-94
For Section of Work No. 2/141 see Replacement
Sheet No. 5-94
For Section of Work No. 2/141A see Sheet No. 5-95

The area enclosed by any limit of deviation or by any
limit of land to be acquired or used is the area extending
to the outer edge of the line marking those limits

This map is based upon ordnance survey material with the
permission of ordnance survey on behalf of the controller
of Her Majesty's stationery office crown copyright.
Unauthorised reproduction infringes crown
copyright and may lead to prosecution or civil proceedings
(ordnance survey licence 100049190)

AMENDMENTS TO THIS SHEET
ARE AS FOLLOWS :-

Plot AP4-1 added



FOR CONTINUATION SEE REPLACEMENT SHEET No. 2-97

FOR CONTINUATION SEE REPLACEMENT SHEET No. 2-94

COUNTY OF WARWICKSHIRE
DISTRICT OF STRATFORD-ON-AVON
PLAN

REPLACEMENT SHEET No. 2-97

IN PARLIAMENT - SESSION 2015-16

HIGH SPEED RAIL
(LONDON - WEST MIDLANDS)

ADDITIONAL PROVISION
(OCTOBER 2015)

Work No. 2/133 (Railway)
Works Nos. 2/142, 2/142A (Roads)
Works Nos. 2/142B, 2/142C (Access Roads)
Work No. 2/143 (Watercourse)

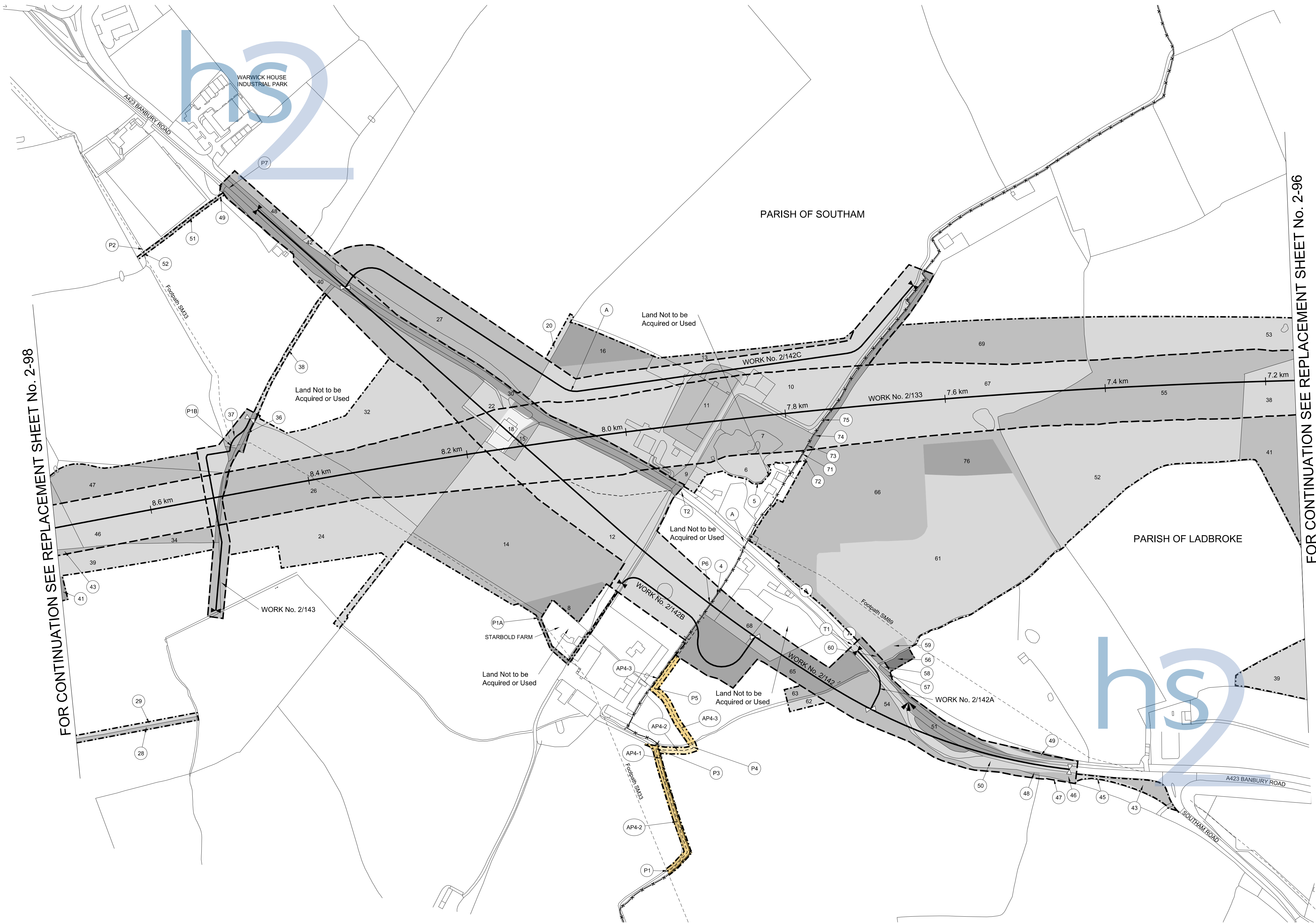
For Section of Work No. 2/133 see Sheet No. 5-80
For Section of Work No. 2/142 see Sheet No. 5-95
For Section of Work No. 2/142A see Sheet No. 5-95
For Section of Work No. 2/142B see Sheet No. 5-95
For Section of Work No. 2/142C see Sheet No. 5-95
For Section of Work No. 2/143 see Sheet No. 5-96

The area enclosed by any limit of deviation or by any limit of land to be acquired or used is the area extending to the outer edge of the line marking those limits

This map is based upon ordnance survey material with the permission of ordnance survey on behalf of the controller of Her Majesty's stationery office crown copyright. Unauthorised reproduction infringes crown copyright and may lead to prosecution or civil proceedings (ordnance survey licence 100049190)

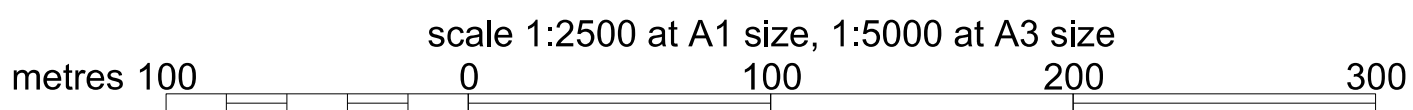
AMENDMENTS TO THIS SHEET
ARE AS FOLLOWS :-

Plots AP4-2 and AP4-3 added in Parish of Ladbroke
Plots AP4-1, AP4-2 and AP4-3 added in Parish of Southam
Plots 64 and 70 removed in Parish of Ladbroke
Plots 1, 2 and 3 removed in Parish of Southam
Points P3, P4 and P5 relocated

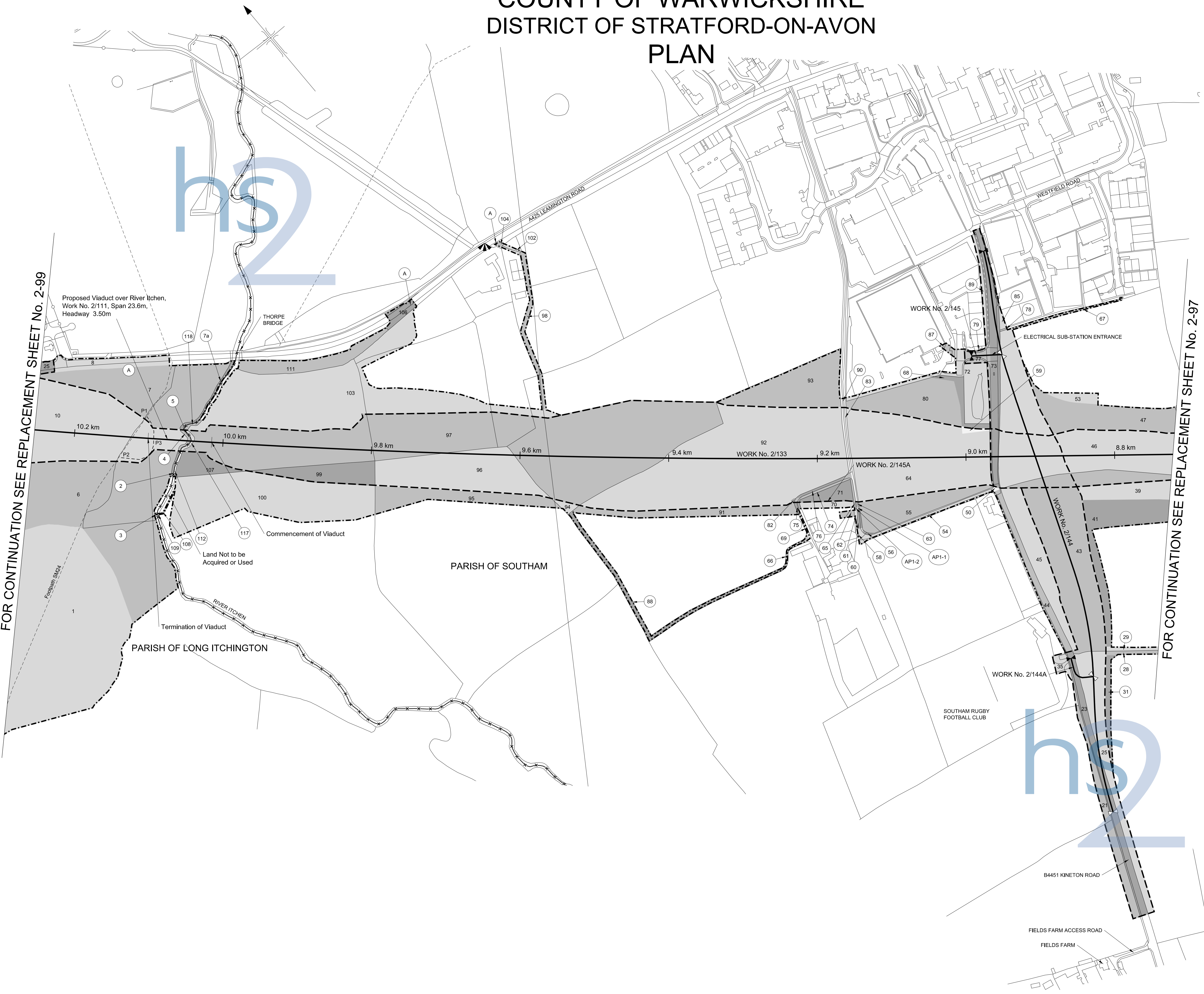


FOR CONTINUATION SEE REPLACEMENT SHEET No. 2-98

FOR CONTINUATION SEE REPLACEMENT SHEET No. 2-96



COUNTY OF WARWICKSHIRE
DISTRICT OF STRATFORD-ON-AVON
PLAN



REPLACEMENT SHEET No. 2-98

IN PARLIAMENT - SESSION 2015-16

HIGH SPEED RAIL
(LONDON - WEST MIDLANDS)
ADDITIONAL PROVISION
(OCTOBER 2015)

Work No. 2/133 (Railway)
Work No. 2/144 (Road)
Works Nos. 2/144A, 2/145 (Access Roads)

For Section of Work No. 2/133 see Sheet No. 5-80
For Section of Work No. 2/144 see Sheet No. 5-96
For Section of Work No. 2/144A see Sheet No. 5-96
For Section of Work No. 2/145 see Sheet No. 5-96

The area enclosed by any limit of deviation or by any limit of land to be acquired or used is the area extending to the outer edge of the line marking those limits

This map is based upon Ordnance Survey material with the permission of Ordnance Survey on behalf of the Controller of Her Majesty's Stationery Office Crown Copyright. Unauthorised reproduction infringes Crown Copyright and may lead to prosecution or civil proceedings (Ordnance Survey Licence 100049190)

OCTOBER 2015 AMENDMENTS TO THIS SHEET ARE AS FOLLOWS :-

Plot 11 removed in Parish of Long Itchington

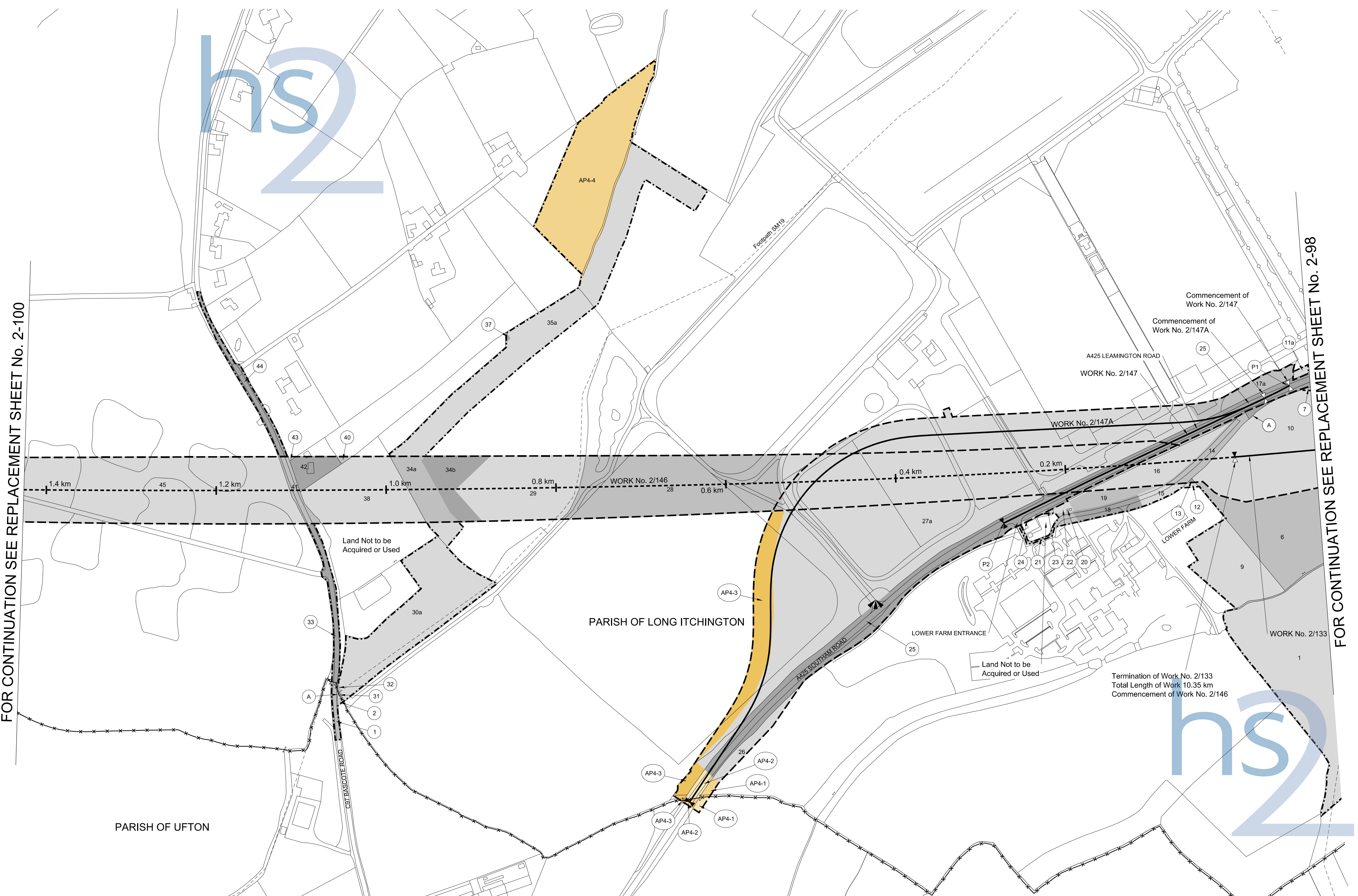
SEPTEMBER 2014 AMENDMENTS TO THIS SHEET ARE AS FOLLOWS :-

Plots AP1-1 and AP1-2 added

FOR CONTINUATION SEE REPLACEMENT SHEET No. 2-99

FOR CONTINUATION SEE REPLACEMENT SHEET No. 2-97

COUNTY OF WARWICKSHIRE
DISTRICT OF STRATFORD-ON-AVON
PLAN



REPLACEMENT SHEET No. 2-99

IN PARLIAMENT - SESSION 2015-16

HIGH SPEED RAIL
(LONDON - WEST MIDLANDS)
ADDITIONAL PROVISION
(OCTOBER 2015)

Works Nos. 2/133, 2/146 (Railways)
Work No. 2/147 (Road)
Work No. 2/147A (Temporary Road)

For Section of Work No. 2/133 see Sheet No. 5-81
For Section of Work No. 2/146 see Sheet No. 5-81
For Section of Work No. 2/147 see Sheet No. 5-96
For Section of Work No. 2/147A see Replacement Sheet No. 5-97

The area enclosed by any limit of deviation or by any limit of land to be acquired or used is the area extending to the outer edge of the line marking those limits

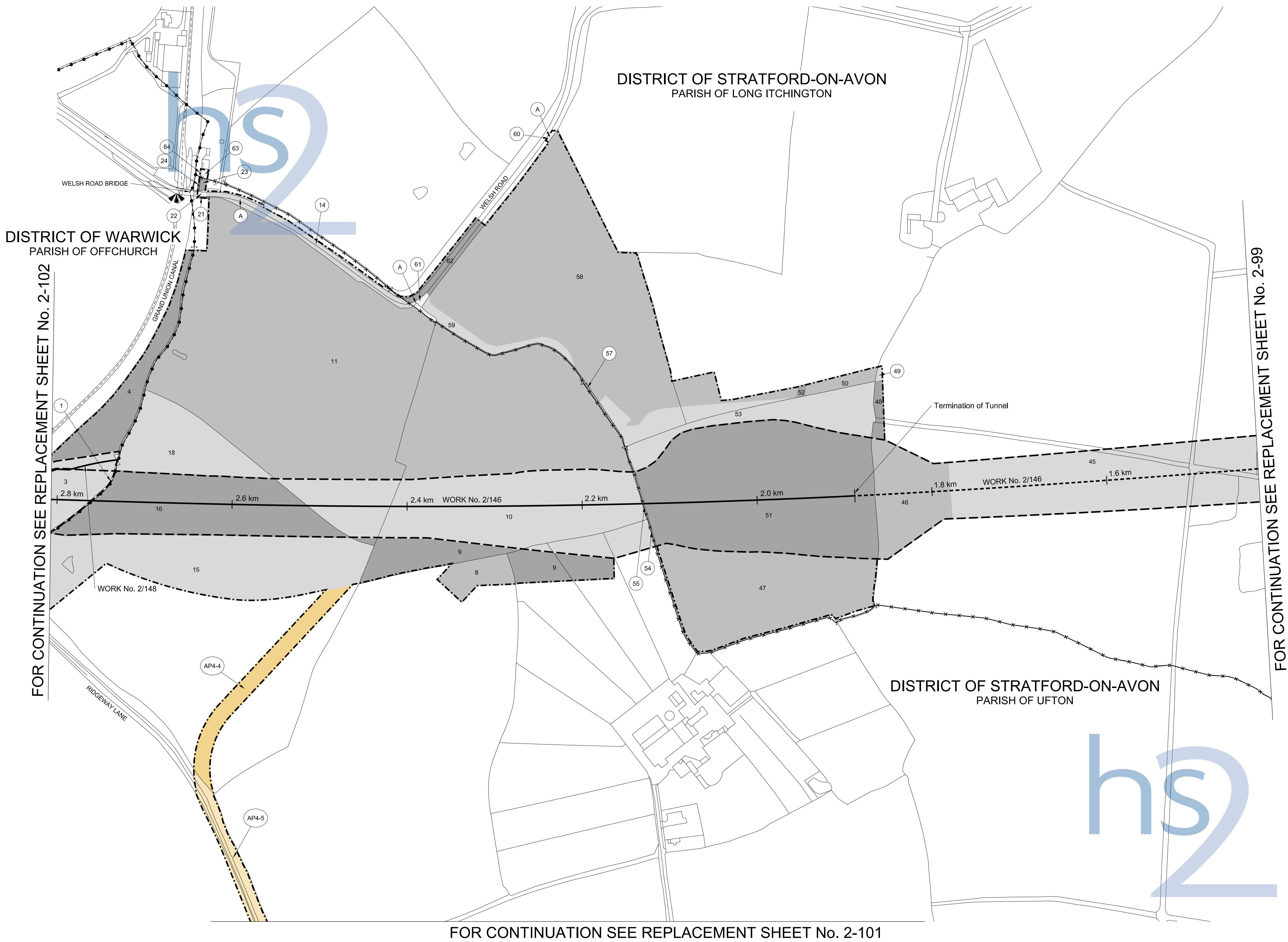
This map is based upon ordnance survey material with the permission of ordnance survey on behalf of the controller of Her Majesty's stationery office crown copyright. Unauthorised reproduction infringes crown copyright and may lead to prosecution or civil proceedings (ordnance survey licence 100049190)

AMENDMENTS TO THIS SHEET
ARE AS FOLLOWS :-

Plots AP4-1, AP4-2, AP4-3, AP4-4, 11a, 17a, 27a, 30a, 34a, 34b and 35a added in Parish of Long Itchington
Plots AP4-1, AP4-2 and AP4-3 added in Parish of Upton
Plots 11, 17, 27, 30, 34 and 35 removed in Parish of Long Itchington
Work No. 2/147A realigned
Access point added on Bascote Road

COUNTY OF WARWICKSHIRE

PLAN



REPLACEMENT SHEET No. 2-100

IN PARLIAMENT - SESSION 2015-16

HIGH SPEED RAIL
(LONDON - WEST MIDLANDS)

ADDITIONAL PROVISION
(OCTOBER 2015)

Work No. 2/146 (Railway)
Work No. 2/148 (Watercourse)

For Section of Work No. 2/146 see Sheet No. 5-81
For Section of Work No. 2/148 see Replacement
Sheet No. 5-97

The area enclosed by any limit of deviation or by any
limit of land to be acquired or used is the area extending
to the outer edge of the line marking those limits

This map is based upon ordnance survey material with the
permission of ordnance survey on behalf of the controller
of Her Majesty's stationery office crown copyright.
Unauthorised reproduction infringes crown
copyright and may lead to prosecution or civil proceedings
(ordnance survey licence 100049190)

AMENDMENTS TO THIS SHEET
ARE AS FOLLOWS :-

Plots AP4-4 and AP4-5 added in Parish of Ufton
Plot 5 removed in Parish of Ufton

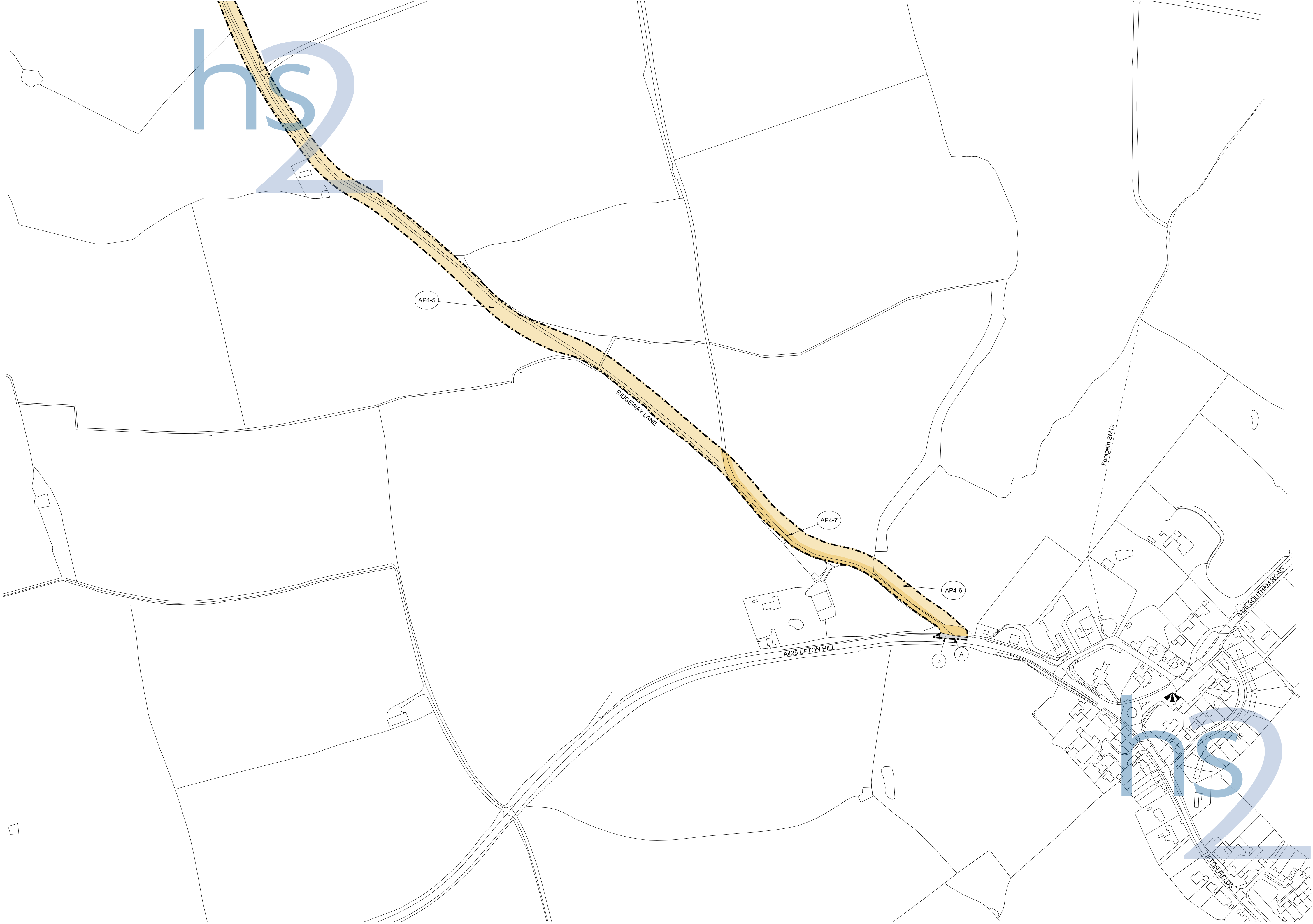
scale 1:2500 at A1 size, 1:5000 at A3 size

metres 100 0 100 200 300

Drawing No.
C223-CSI-HY-DGA-030-217500-AP04 RevAP04

COUNTY OF WARWICKSHIRE
DISTRICT OF STRATFORD-ON-AVON
PARISH OF UFTON
PLAN

FOR CONTINUATION SEE REPLACEMENT SHEET No. 2-100



REPLACEMENT SHEET No. 2-101

IN PARLIAMENT - SESSION 2015-16

HIGH SPEED RAIL
(LONDON - WEST MIDLANDS)

ADDITIONAL PROVISION
(OCTOBER 2015)

Additional Land

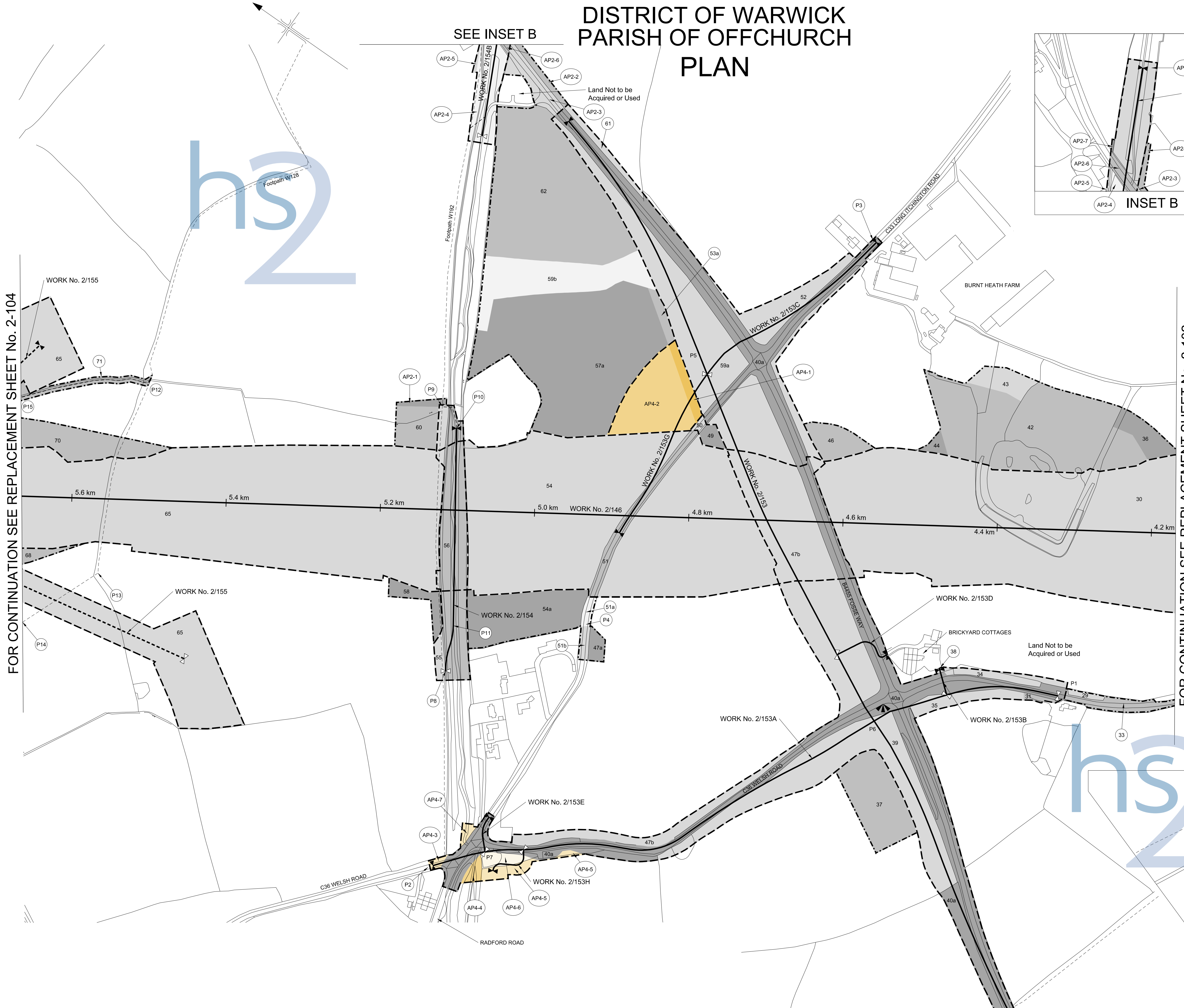
The area enclosed by any limit of deviation or by any limit of land to be acquired or used is the area extending to the outer edge of the line marking those limits

This map is based upon Ordnance Survey material with the permission of Ordnance Survey on behalf of the Controller of Her Majesty's Stationery Office Crown Copyright. Unauthorised reproduction infringes Crown Copyright and may lead to prosecution or civil proceedings (Ordnance Survey Licence 100049190)

AMENDMENTS TO THIS SHEET
ARE AS FOLLOWS :-

Plots AP4-5, AP4-6 and AP4-7 added
Plots 4 and 5 removed
Access point added on Ufton Hill

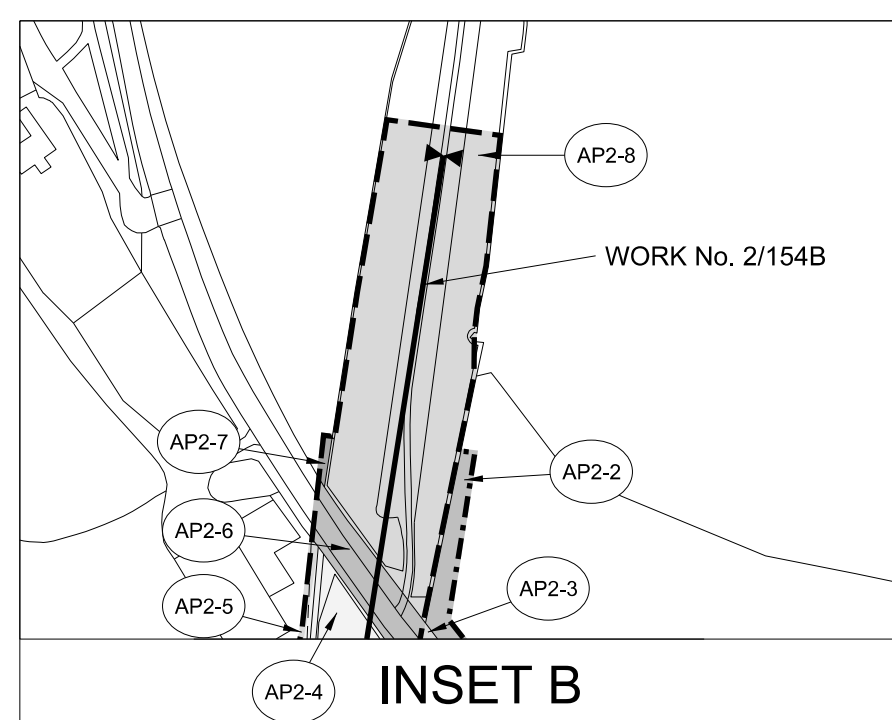
COUNTY OF WARWICKSHIRE
DISTRICT OF WARWICK
PARISH OF OFFCHURCH
PLAN



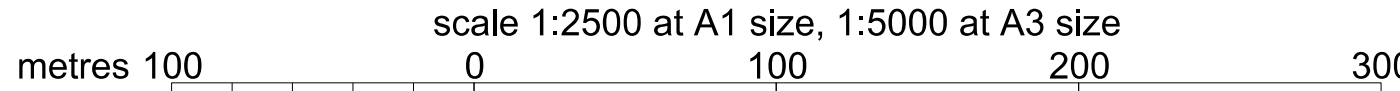
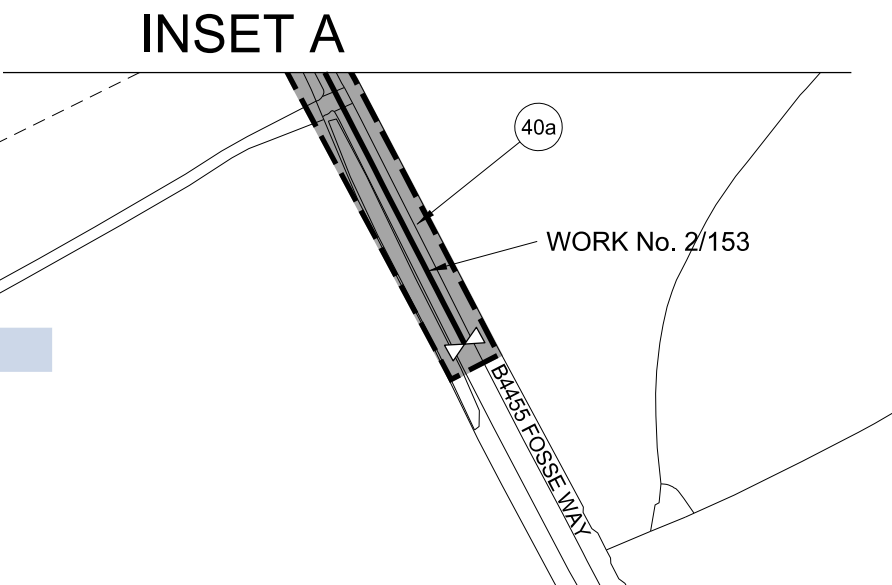
FOR CONTINUATION SEE REPLACEMENT SHEET No. 2-104

FOR CONTINUATION SEE REPLACEMENT SHEET No. 2-102

SEE INSET B



INSET A



REPLACEMENT SHEET No. 2-103

IN PARLIAMENT - SESSION 2015-16

HIGH SPEED RAIL
(LONDON - WEST MIDLANDS)
ADDITIONAL PROVISION
(OCTOBER 2015)

Work No. 2/146 (Railway)
Works Nos. 2/153, 2/153A, 2/153C, 2/153E (Roads)
Work No. 2/153G (Temporary Road)
Works Nos. 2/153B, 2/153D, 2/153H (Access Roads)
Work No. 2/154 (Footbridge)
Work No. 2/154B (Cycle Track)
Work No. 2/155 (Gas Main Diversion)

For Section of Work No. 2/146 see Sheet No. 5-82
For Section of Work No. 2/153 see Sheet No. 5-98
For Section of Work No. 2/153A see Replacement Sheet No. 5-99
For Section of Work No. 2/153B see Replacement Sheet No. 5-99
For Section of Work No. 2/153C see Replacement Sheet No. 5-99
For Section of Work No. 2/153D see Replacement Sheet No. 5-99
For Section of Work No. 2/153E see Replacement Sheet No. 5-99
For Section of Work No. 2/153G see Replacement Sheet No. 5-99
For Section of Work No. 2/153H see Replacement Sheet No. 5-99
For Section of Work No. 2/154 see Replacement Sheet No. 5-100
For Section of Work No. 2/154B see Replacement Sheet No. 5-100
For Section of Work No. 2/155 see Replacement Sheet No. 5-100

The area enclosed by any limit of deviation or by any limit of land to be acquired or used is the area extending to the outer edge of the line marking those limits

This map is based upon ordnance survey material with the permission of ordnance survey on behalf of the controller of Her Majesty's stationery office crown copyright. Unauthorised reproduction infringes crown copyright and may lead to prosecution or civil proceedings (ordnance survey licence 100049190)

OCTOBER 2015 AMENDMENTS TO THIS SHEET ARE AS FOLLOWS :-

Plots AP4-1, AP4-2, AP4-3, AP4-4, AP4-5, AP4-6, AP4-7, 40a, 47b, 53a and 57a added
Plots 40, 45, 47, 48, 53 and 57 removed
Works Nos. 2/153G and 2/153H added
Works Nos. 2/153A and 2/153E realigned
Work No. 2/153F removed
Points P2, P4 and P7 relocated

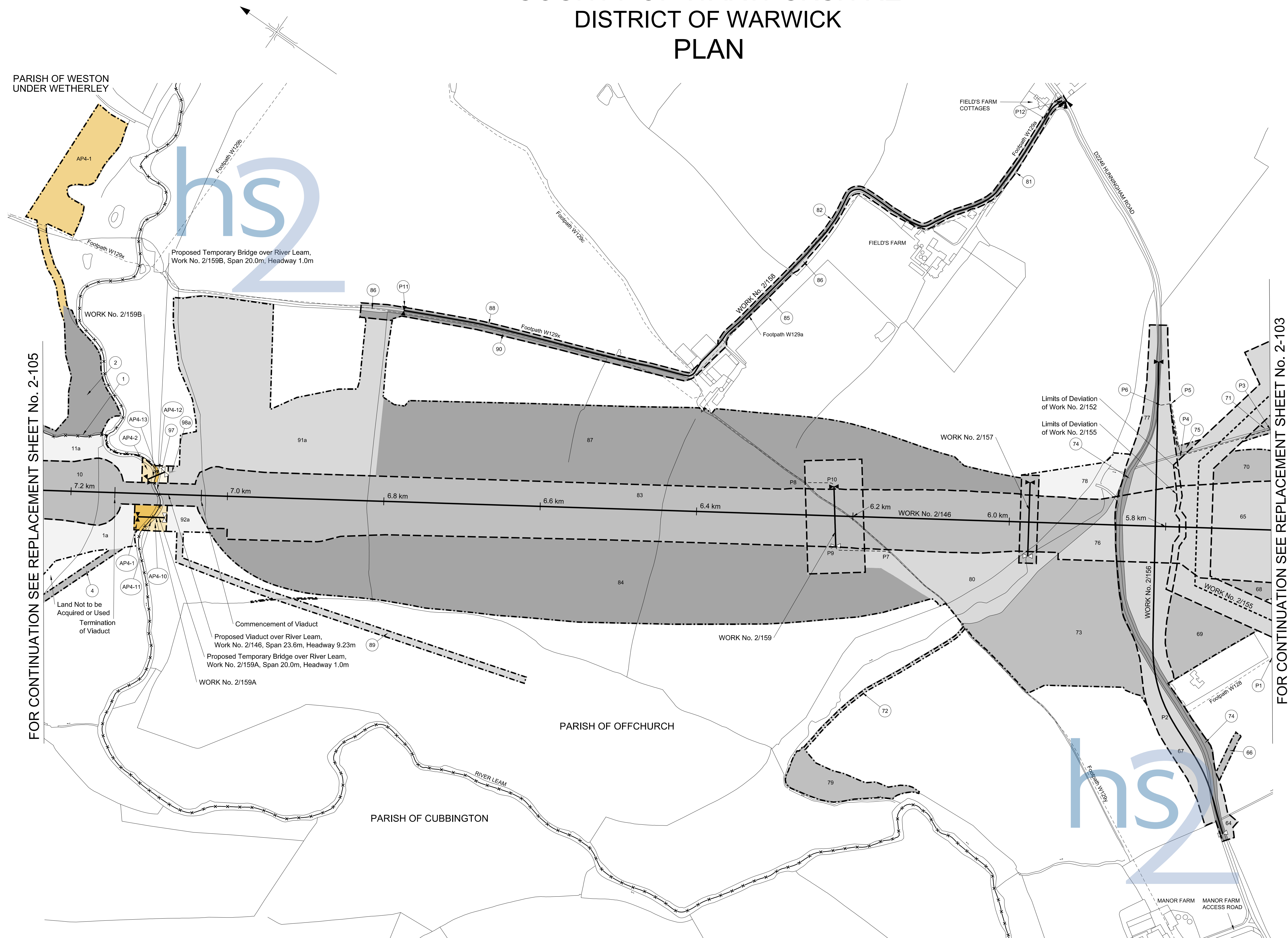
JULY 2015 AMENDMENTS TO THIS SHEET ARE AS FOLLOWS :-

Plots AP2-1, AP2-2, AP2-3, AP2-4, AP2-5, AP2-6, AP2-7, AP2-8, 59a and 59b added
Plots 59 and 63 removed
Work No. 2/154B added
Work No. 2/154A removed

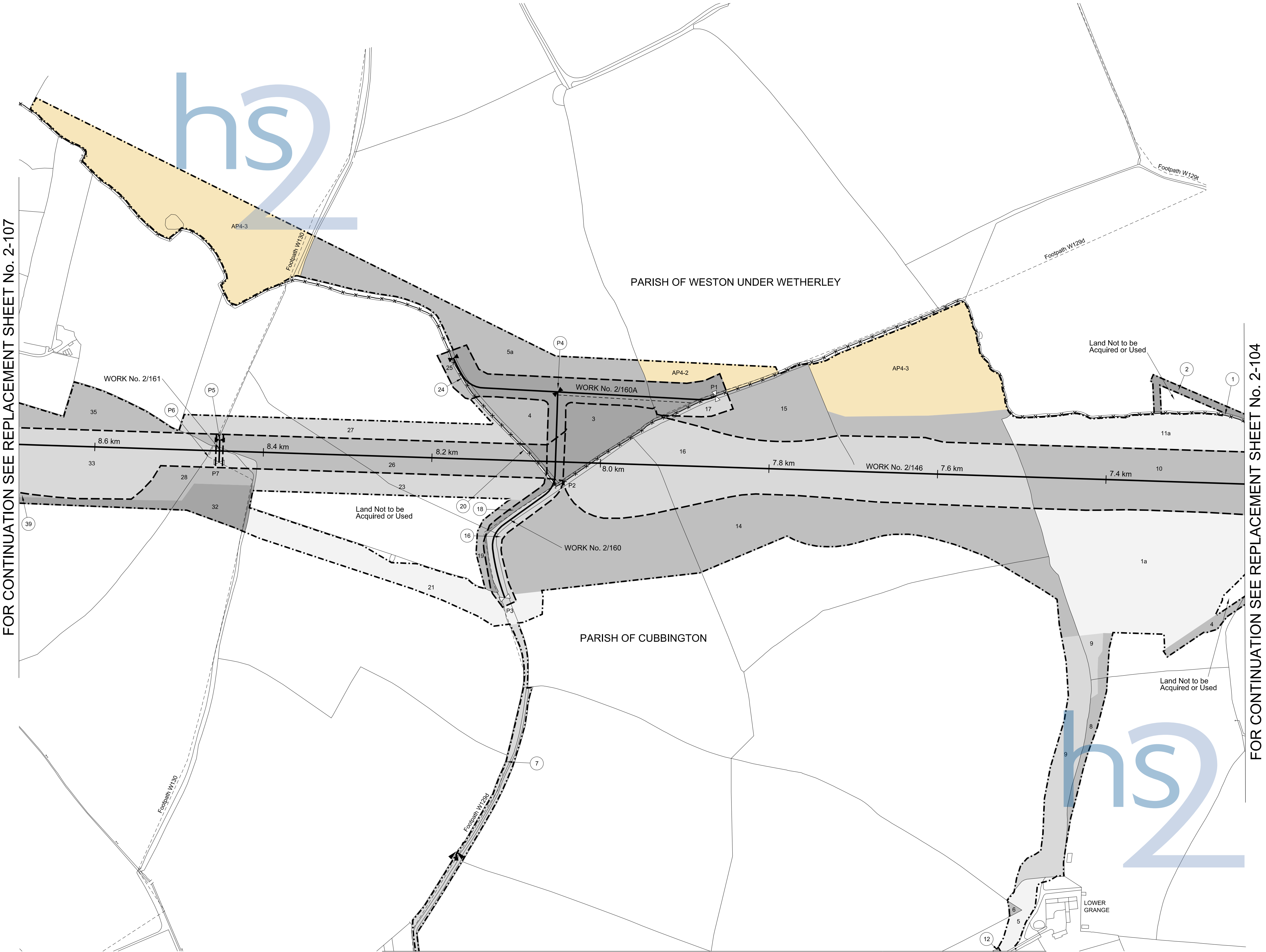
scale 1:2500 at A1 size, 1:5000 at A3 size

metres 100 0 100 200 300

Drawing No. C223-CSI-HY-DGA-030-218100-AP04 RevAP04



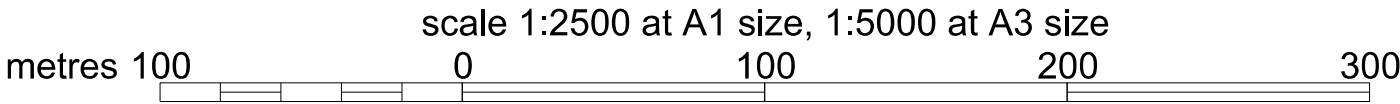
COUNTY OF WARWICKSHIRE
DISTRICT OF WARWICK
PLAN



FOR CONTINUATION SEE REPLACEMENT SHEET No. 2-107

FOR CONTINUATION SEE REPLACEMENT SHEET No. 2-104

FOR CONTINUATION SEE SHEET No. 2-106



REPLACEMENT SHEET No. 2-105

IN PARLIAMENT - SESSION 2015-16

HIGH SPEED RAIL
(LONDON - WEST MIDLANDS)

ADDITIONAL PROVISION
(OCTOBER 2015)

Work No. 2/146 (Railway)
Works Nos. 2/160, 2/160A (Roads)
Work No. 2/161 (Footbridge)

For Section of Work No. 2/146 see Sheet No. 5-83
For Section of Work No. 2/160 see Replacement
Sheet No. 5-101
For Section of Work No. 2/160A see Replacement
Sheet No. 5-101
For Section of Work No. 2/161 see Sheet No. 5-102

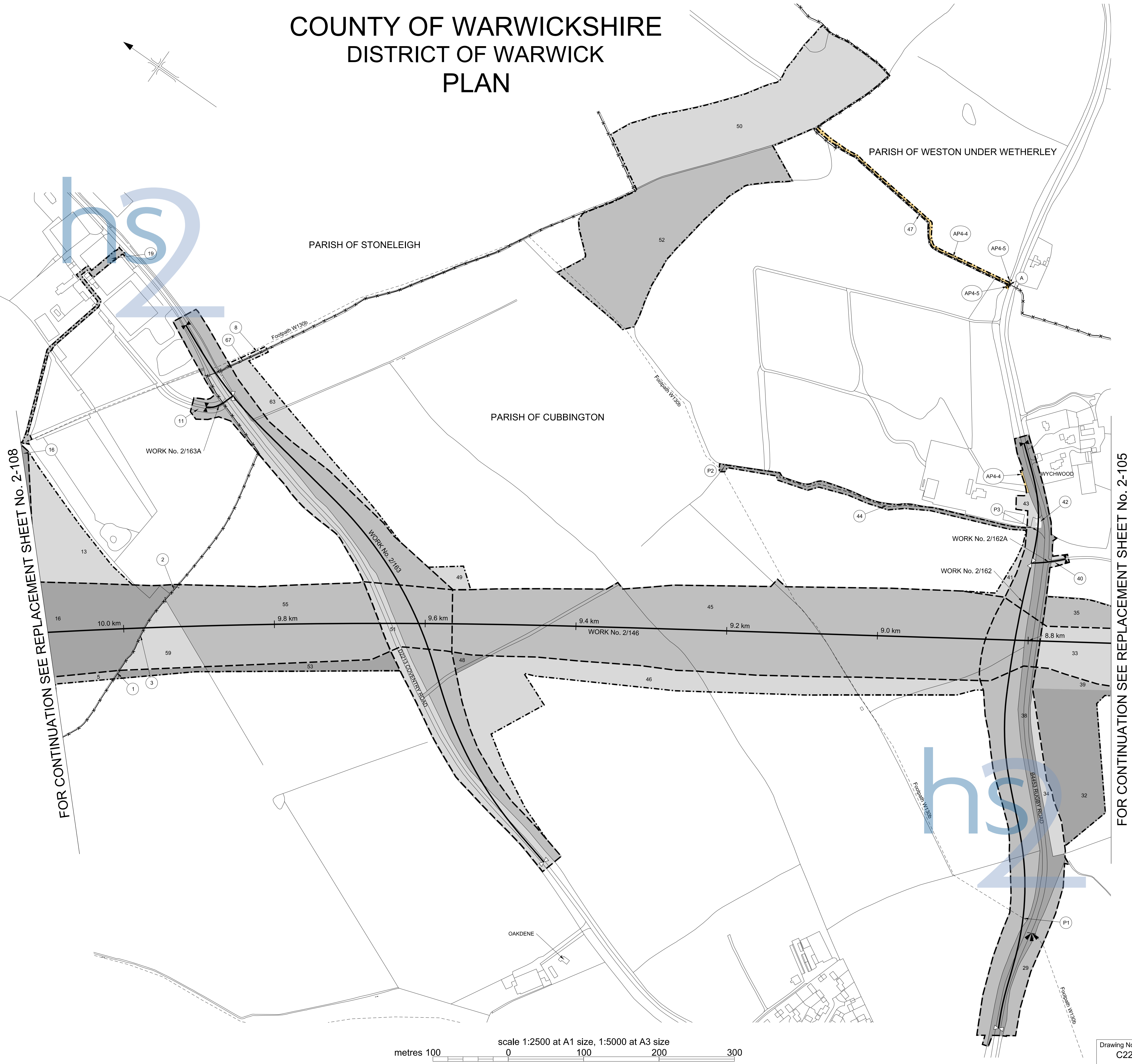
The area enclosed by any limit of deviation or by any
limit of land to be acquired or used is the area extending
to the outer edge of the line marking those limits

This map is based upon ordnance survey material with the
permission of ordnance survey on behalf of the controller
of Her Majesty's stationery office crown copyright.
Unauthorised reproduction infringes crown
copyright and may lead to prosecution or civil proceedings
(ordnance survey licence 100049190)

AMENDMENTS TO THIS SHEET
ARE AS FOLLOWS :-

Plots AP4-3, 1a and 11a added in Parish of
Cubbington
Plots AP4-2, AP4-3 and 5a added in Parish of Weston
under Wetherley
Plots 1 and 11 removed in Parish of Cubbington
Plot 5 removed in Parish of Weston under Wetherley

COUNTY OF WARWICKSHIRE
DISTRICT OF WARWICK
PLAN



REPLACEMENT SHEET No. 2-107

IN PARLIAMENT - SESSION 2015-16

HIGH SPEED RAIL
(LONDON - WEST MIDLANDS)
ADDITIONAL PROVISION
(OCTOBER 2015)

Works No. 2/146 (Railway)
Works Nos. 2/162, 2/163 (Roads)
Works Nos. 2/162A, 2/163A (Access Roads)

For Section of Work No. 2/146 see Sheet No. 5-84
For Section of Work No. 2/162 see Sheet No. 5-102
For Section of Work No. 2/162A see Sheet No. 5-102
For Section of Work No. 2/163 see Sheet No. 5-102
For Section of Work No. 2/163A see Sheet No. 5-102

The area enclosed by any limit of deviation or by any limit of land to be acquired or used is the area extending to the outer edge of the line marking those limits

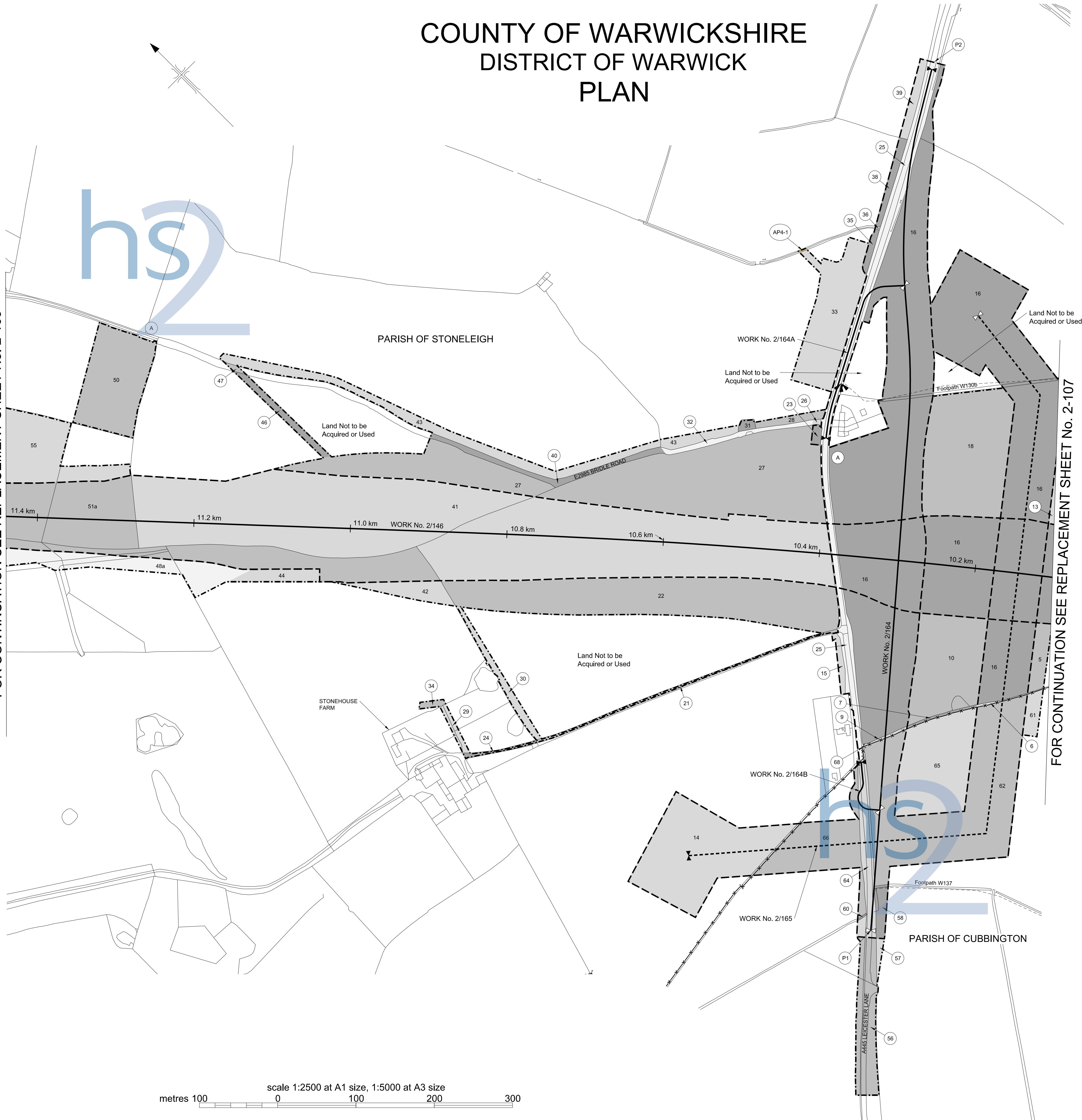
This map is based upon Ordnance Survey material with the permission of Ordnance Survey on behalf of the Controller of Her Majesty's Stationery Office Crown Copyright. Unauthorised reproduction infringes Crown Copyright and may lead to prosecution or civil proceedings (Ordnance Survey Licence 100049190)

AMENDMENTS TO THIS SHEET
ARE AS FOLLOWS :-

Plots AP4-4 and AP4-5 added in Parish of Weston under Wetherley
Plots AP4-4 and AP4-5 added in Parish of Cubbington
Access point added on Rugby Road

COUNTY OF WARWICKSHIRE
DISTRICT OF WARWICK
PLAN

FOR CONTINUATION SEE REPLACEMENT SHEET No. 2-109



FOR CONTINUATION SEE REPLACEMENT SHEET No. 2-107

REPLACEMENT SHEET No. 2-108

IN PARLIAMENT - SESSION 2015-16

HIGH SPEED RAIL
(LONDON - WEST MIDLANDS)
ADDITIONAL PROVISION
(OCTOBER 2015)

Work No. 2/146 (Railway)
Work No. 2/164 (Road)
WorkS Nos. 2/164A, 2/164B (Access Roads)
Work No. 2/165 (Gas Main Diversion)

For Section of Work No. 2/146 see Sheet No. 5-84
For Section of Work No. 2/164 see Sheet No. 5-103
For Section of Work No. 2/164A see Sheet No. 5-103
For Section of Work No. 2/164B see Sheet No. 5-103
For Section of Work No. 2/165 see Sheet No. 5-103

The area enclosed by any limit of deviation or by any limit of land to be acquired or used is the area extending to the outer edge of the line marking those limits

This map is based upon ordnance survey material with the permission of ordnance survey on behalf of the controller of Her Majesty's stationery office crown copyright. Unauthorised reproduction infringes crown copyright and may lead to prosecution or civil proceedings (ordnance survey licence 100049190)

AMENDMENTS TO THIS SHEET
ARE AS FOLLOWS :-

Plots AP4-1, 48a and 51a added in Parish of Stoneleigh
Plots 48 and 51 removed in Parish of Stoneleigh

COUNTY OF WARWICKSHIRE
DISTRICT OF WARWICK
PARISH OF STONELEIGH
PLAN

REPLACEMENT SHEET No. 2-109

IN PARLIAMENT - SESSION 2015-16

HIGH SPEED RAIL
(LONDON - WEST MIDLANDS)
ADDITIONAL PROVISION
(OCTOBER 2015)

Work No. 2/146 (Railway)
Works Nos. 2/166, 2/166A, 2/166C (Roads)
Works Nos. 2/166B, 2/166D, 2/166E, 2/166F, 2/166G
(Access Roads)

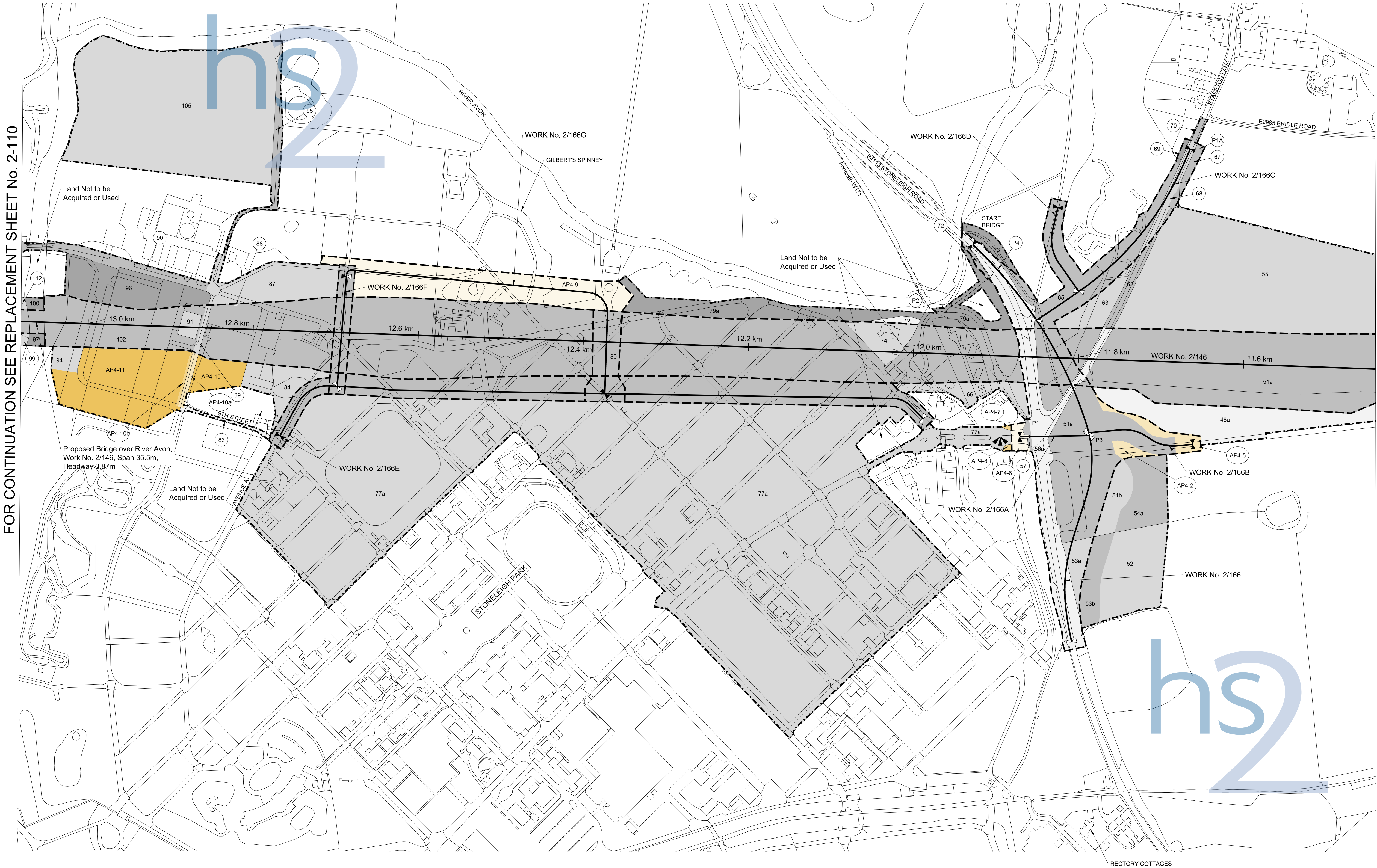
For Section of Work No. 2/146 see Sheet No. 5-85
For Section of Work No. 2/166 see Replacement Sheet
No. 5-104
For Section of Work No. 2/166A see Replacement
Sheet No. 5-104
For Section of Work No. 2/166B see Replacement
Sheet No. 5-104
For Section of Work No. 2/166C see Replacement
Sheet No. 5-104
For Section of Work No. 2/166D see Replacement
Sheet No. 5-104
For Section of Work No. 2/166E see Replacement
Sheet No. 5-104
For Section of Work No. 2/166F see Sheet No. 5-105
For Section of Work No. 2/166G see Replacement
Sheet No. 5-106

The area enclosed by any limit of deviation or by any
limit of land to be acquired or used is the area extending
to the outer edge of the line marking those limits

This map is based upon ordnance survey material with the
permission of ordnance survey on behalf of the controller
of Her Majesty's stationery office crown copyright.
Unauthorised reproduction infringes crown
copyright and may lead to prosecution or civil proceedings
(ordnance survey licence 100049190)

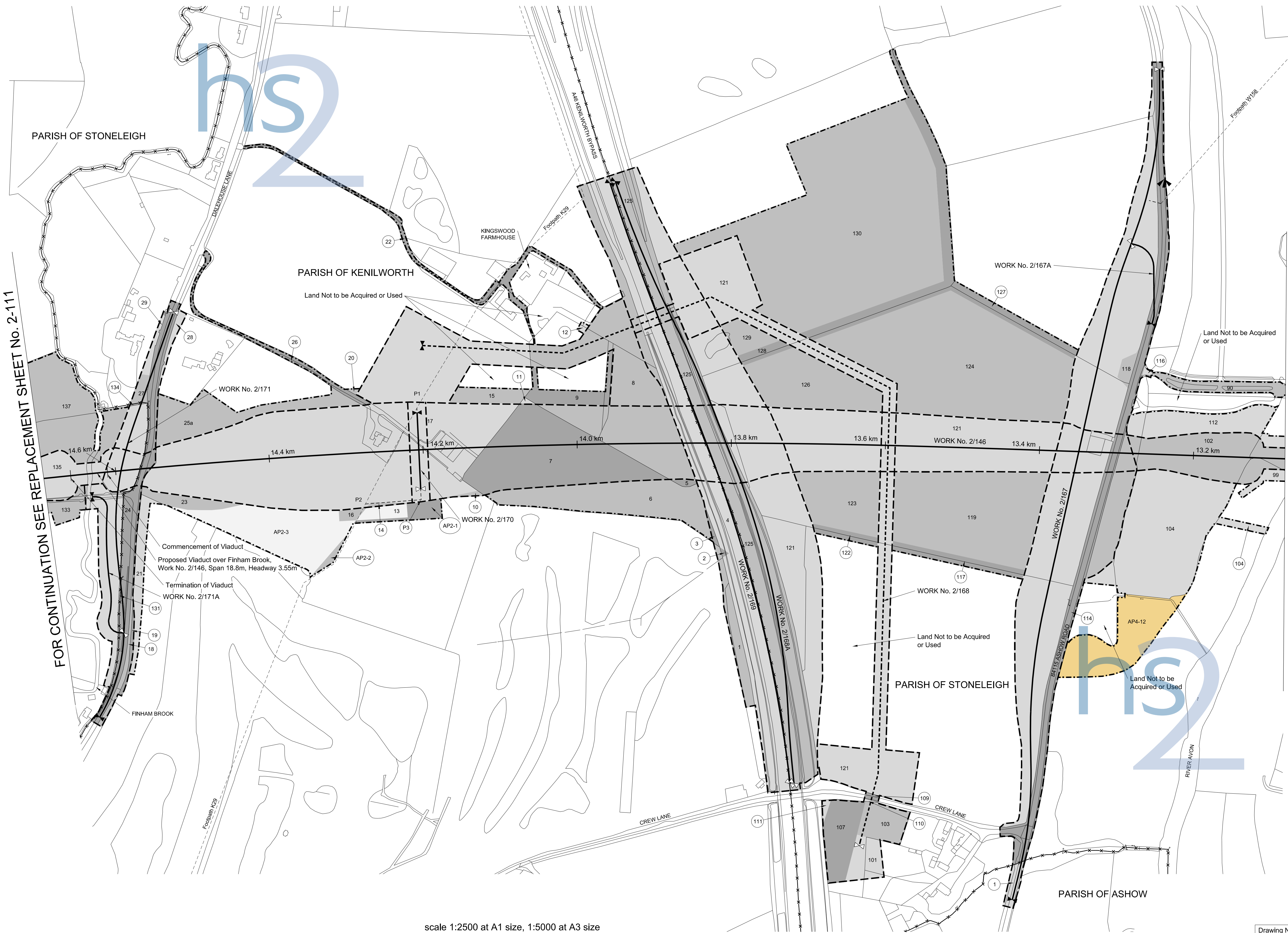
AMENDMENTS TO THIS SHEET
ARE AS FOLLOWS :-

Plots AP4-2, AP4-5, AP4-6, AP4-7, AP4-8, AP4-9,
AP4-10, AP4-10a, AP4-10b, AP4-11, 48a, 51a, 51b,
53a, 53b, 54a, 56a, 77a and 79a added
Plots 48, 49, 51, 53, 54, 56, 77, 79, 85 and 86
removed
Work No. 2/166G added
Works Nos. 2/166, 2/166A and 2/166B realigned
Point P3 relocated



scale 1:2500 at A1 size, 1:5000 at A3 size
metres 100 0 100 200 300

COUNTY OF WARWICKSHIRE
DISTRICT OF WARWICK
PLAN



REPLACEMENT SHEET No. 2-110

IN PARLIAMENT - SESSION 2015-16

HIGH SPEED RAIL
(LONDON - WEST MIDLANDS)
ADDITIONAL PROVISION
(OCTOBER 2015)

Work No. 2/146 (Railway)
Works Nos. 2/167, 2/167A, 2/169, 2/171 (Roads)
Work No. 2/168A (Temporary Road)
Work No. 2/171A (Access Road)
Work No. 2/170 (Footbridge)
Work No. 2/168 (Gas Main Diversion)

For Section of Work No. 2/146 see Sheet No. 5-85
For Section of Work No. 2/167 see Sheet No. 5-105
For Section of Work No. 2/167A see Sheet No. 5-105
For Section of Work No. 2/168 see Sheet No. 5-105
For Section of Work No. 2/168A see Replacement Sheet No. 5-106
For Section of Work No. 2/169 see Replacement Sheet No. 5-106
For Section of Work No. 2/170 see Replacement Sheet No. 5-106
For Section of Work No. 2/171 see Replacement Sheet No. 5-107
For Section of Work No. 2/171A see Replacement Sheet No. 5-107

The area enclosed by any limit of deviation or by any limit of land to be acquired or used is the area extending to the outer edge of the line marking those limits

This map is based upon ordnance survey material with the permission of ordnance survey on behalf of the controller of Her Majesty's stationery office crown copyright. Unauthorised reproduction infringes crown copyright and may lead to prosecution or civil proceedings (ordnance survey licence 100049190)

OCTOBER 2015 AMENDMENTS TO THIS SHEET ARE AS FOLLOWS :-

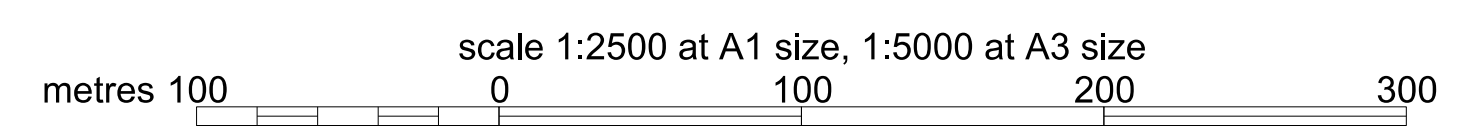
Plot AP4-12 added in Parish of Stoneleigh

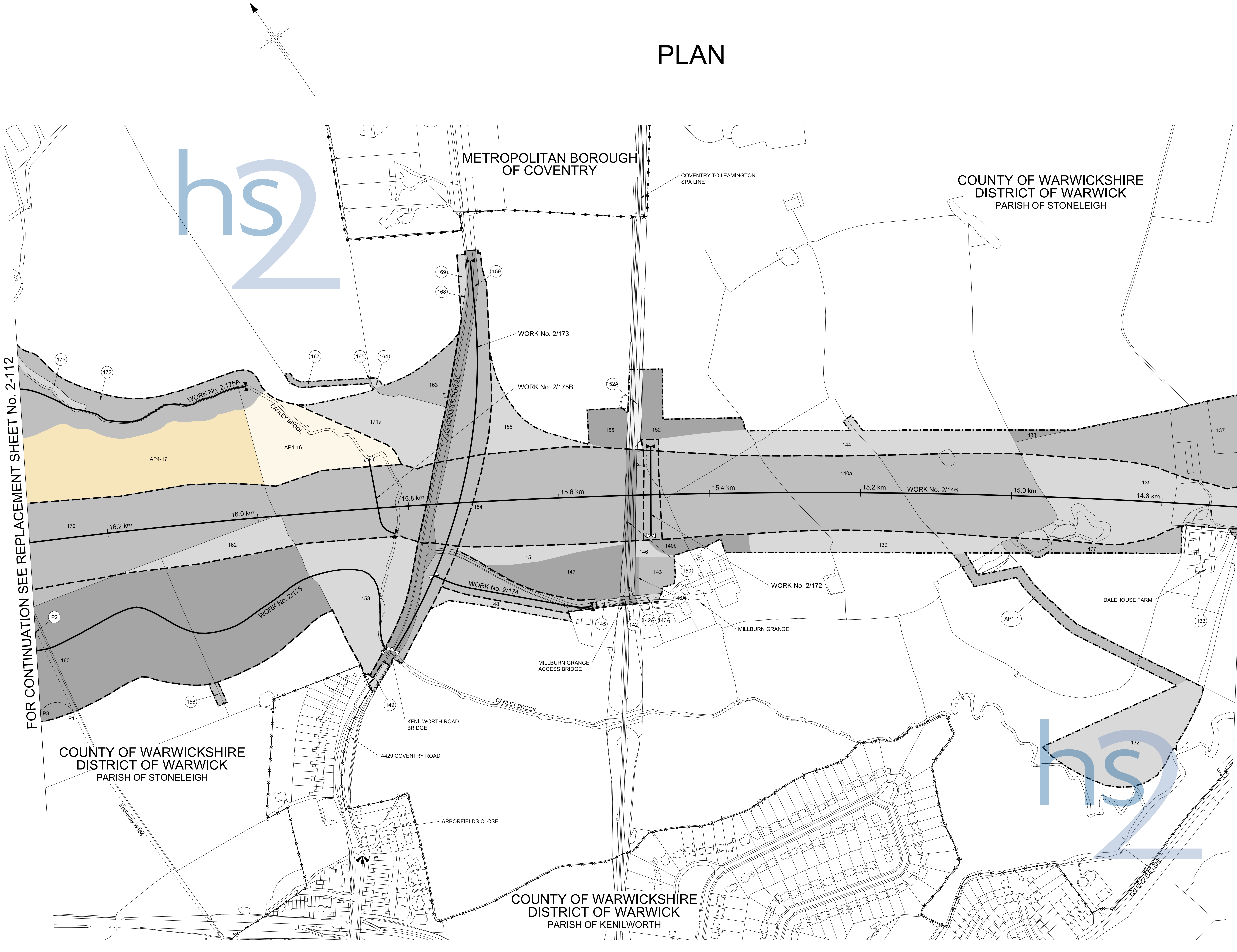
JULY 2015 AMENDMENTS TO THIS SHEET ARE AS FOLLOWS :-

Plots AP2-1, AP2-2, AP2-3 and 25a added in Parish of Kenilworth
Plot 25 removed in Parish of Kenilworth
Work No. 2/170 relocated
Point P3 relocated

FOR CONTINUATION SEE REPLACEMENT SHEET No. 2-111

FOR CONTINUATION SEE REPLACEMENT SHEET No. 2-109





FOR CONTINUATION SEE REPLACEMENT SHEET No. 2-112

FOR CONTINUATION SEE REPLACEMENT SHEET No. 2-110

PLAN

REPLACEMENT SHEET No. 2-111

IN PARLIAMENT - SESSION 2015-16

HIGH SPEED RAIL
(LONDON - WEST MIDLANDS)

ADDITIONAL PROVISION
(OCTOBER 2015)

Work No. 2/146 (Railway)
Work No. 2/173 (Road)
Works Nos. 2/172, 2/174 (Access Roads)
Works Nos. 2/175, 2/175A (Watercourses)
Work No. 2/175B (Temporary Watercourse)

For Section of Work No. 2/146 see Sheet No. 5-86
For Section of Work No. 2/172 see Replacement Sheet No. 5-107
For Section of Work No. 2/173 see Replacement Sheet No. 5-107
For Section of Work No. 2/174 see Replacement Sheet No. 5-107
For Section of Work No. 2/175 see Replacement Sheet No. 5-108
For Section of Work No. 2/175A see Replacement Sheet No. 5-108
For Section of Work No. 2/175B see Replacement Sheet No. 5-108

The area enclosed by any limit of deviation or by any limit of land to be acquired or used is the area extending to the outer edge of the line marking those limits

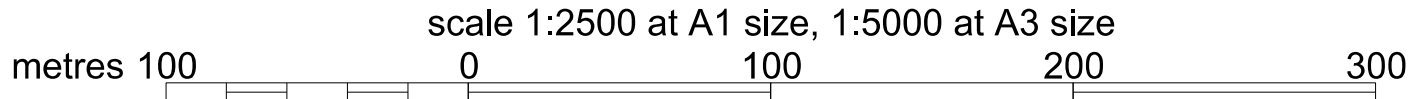
This map is based upon ordnance survey material with the permission of ordnance survey on behalf of the controller of Her Majesty's stationery office crown copyright. Unauthorised reproduction infringes crown copyright and may lead to prosecution or civil proceedings (ordnance survey licence 100049190)

OCTOBER 2015 AMENDMENTS TO THIS SHEET ARE AS FOLLOWS :-

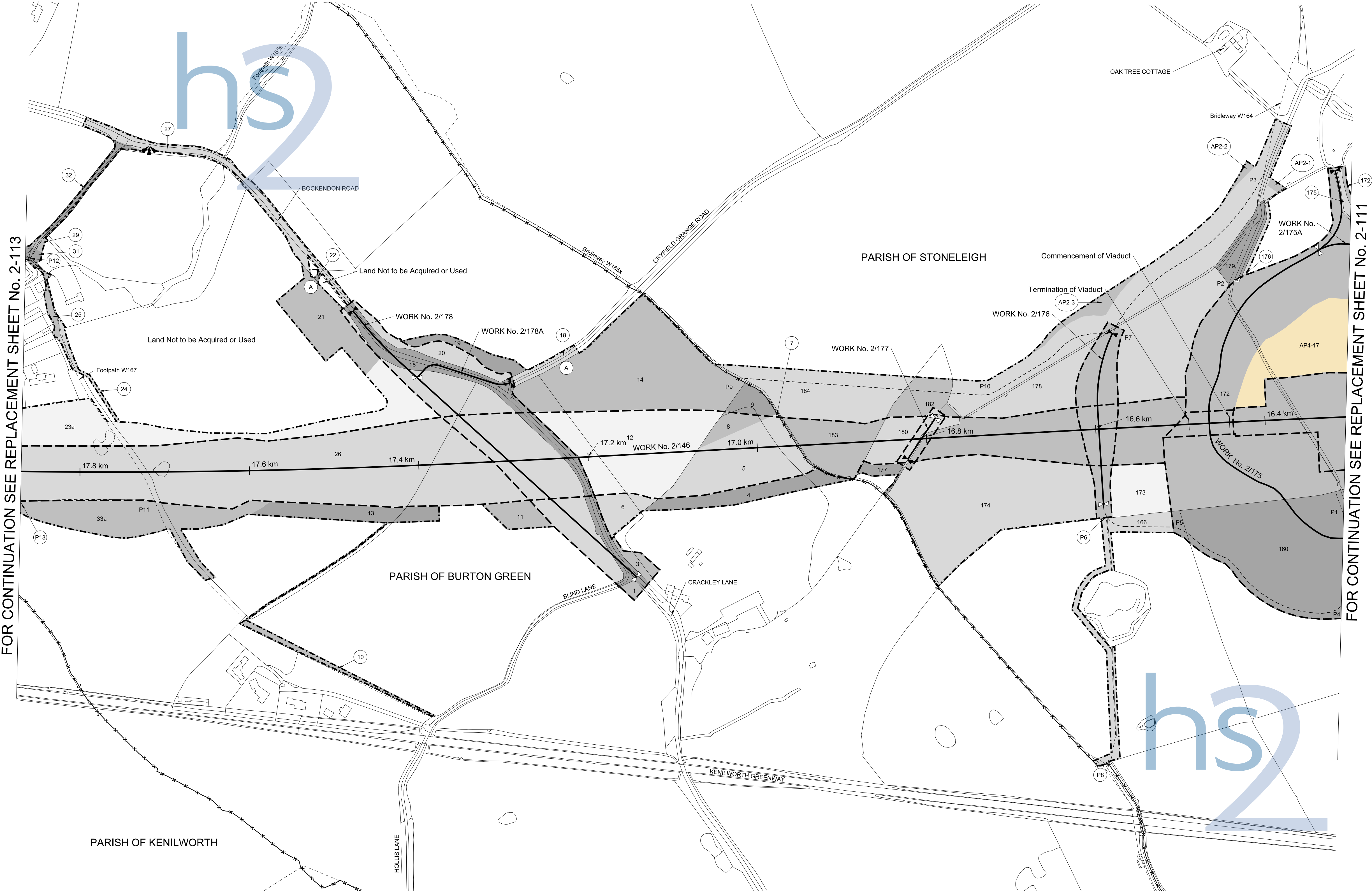
Plots AP4-16, AP4-17, 140a, 140b and 171a added in Parish of Stoneleigh
Plots 140, 141, 170 and 171 removed in Parish of Stoneleigh
Work No. 2/175B added
Work No. 2/172 amended
Points P1 and P3 relocated

SEPTEMBER 2014 AMENDMENTS TO THIS SHEET ARE AS FOLLOWS :-

Plot AP1-1 added



COUNTY OF WARWICKSHIRE
DISTRICT OF WARWICK
PLAN



FOR CONTINUATION SEE REPLACEMENT SHEET No. 2-113

FOR CONTINUATION SEE REPLACEMENT SHEET No. 2-111

REPLACEMENT SHEET No. 2-112

IN PARLIAMENT - SESSION 2015-16

HIGH SPEED RAIL
(LONDON - WEST MIDLANDS)

ADDITIONAL PROVISION
(OCTOBER 2015)

Work No. 2/146 (Railway)
Works Nos. 2/178, 2/178A (Roads)
Work No. 2/176 (Footbridge)
Works Nos. 2/175, 2/175A, 2/177 (Watercourses)

For Section of Work No. 2/146 see Sheet No. 5-86
For Section of Work No. 2/175 see Replacement Sheet No. 5-108
For Section of Work No. 2/175A see Replacement Sheet No. 5-108
For Section of Work No. 2/176 see Replacement Sheet No. 5-108
For Section of Work No. 2/177 see Replacement Sheet No. 5-108
For Section of Work No. 2/178 see Replacement Sheet No. 5-109
For Section of Work No. 2/178A see Replacement Sheet No. 5-109

The area enclosed by any limit of deviation or by any limit of land to be acquired or used is the area extending to the outer edge of the line marking those limits

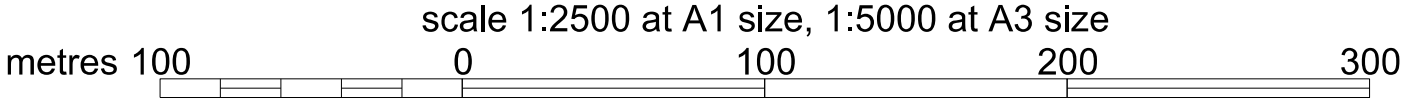
This map is based upon ordnance survey material with the permission of ordnance survey on behalf of the controller of Her Majesty's stationery office crown copyright. Unauthorised reproduction infringes crown copyright and may lead to prosecution or civil proceedings (ordnance survey licence 100049190)

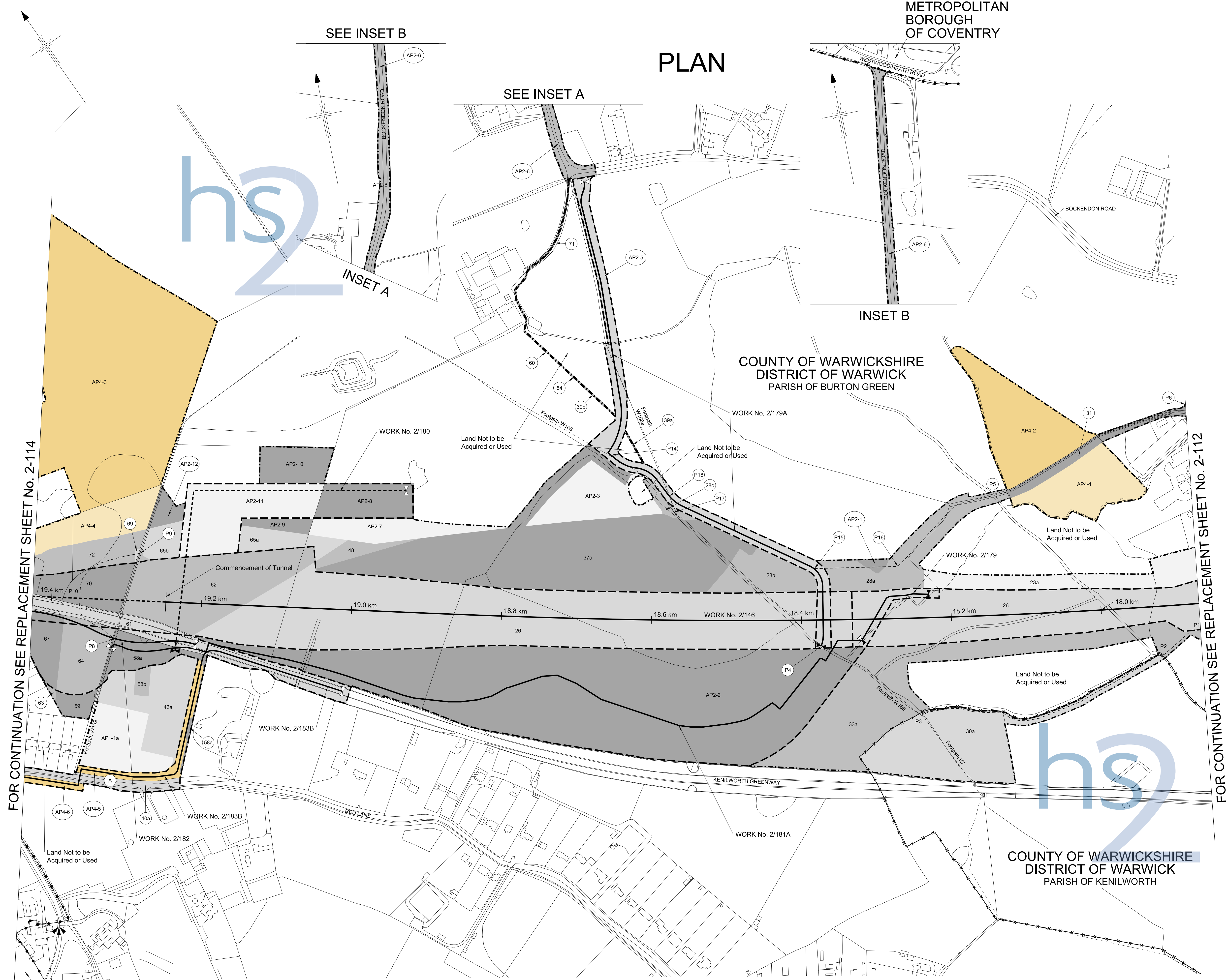
OCTOBER 2015 AMENDMENTS TO THIS SHEET ARE AS FOLLOWS :-

Plot AP4-17 added in Parish of Stoneleigh
Plot 23a added in Parish of Burton Green
Plot 170 removed in Parish of Stoneleigh
Plot 23 removed in Parish of Burton Green
Plot 30 removed in Parish of Kenilworth
Points P4 and P5 relocated

JULY 2015 AMENDMENTS TO THIS SHEET ARE AS FOLLOWS :-

Plots AP2-1, AP2-2 and AP2-3 added in Parish of Stoneleigh
Plot 33a added in Parish of Burton Green
Plot 33 removed in Parish of Burton Green





FOR CONTINUATION SEE REPLACEMENT SHEET No. 2-114

FOR CONTINUATION SEE REPLACEMENT SHEET No. 2-112

REPLACEMENT SHEET No. 2-113

IN PARLIAMENT - SESSION 2015-16

HIGH SPEED RAIL
(LONDON - WEST MIDLANDS)

ADDITIONAL PROVISION
(OCTOBER 2015)

Work No. 2/146 (Railway)
Work No. 2/179A (Access Road)
Work No. 2/182 (Cycle Track)
Work No. 2/183B (Temporary Cycle Track)
Works Nos. 2/179, 2/181A (Watercourses)
Work No. 2/180 (Fuel Pipeline)

For Section of Work No. 2/146 see Sheet No. 5-87
For Section of Work No. 2/179 see Replacement Sheet No. 5-109
For Section of Work No. 2/179A see Replacement Sheet No. 5-109
For Section of Work No. 2/180 see Replacement Sheet No. 5-109
For Section of Work No. 2/181A see Replacement Sheet No. 5-110
For Section of Work No. 2/182 see Replacement Sheet No. 5-110
For Section of Work No. 2/183B see Replacement Sheet No. 5-111

The area enclosed by any limit of deviation or by any limit of land to be acquired or used is the area extending to the outer edge of the line marking those limits

This map is based upon Ordnance Survey material with the permission of Ordnance Survey on behalf of the Controller of Her Majesty's Stationery Office Crown Copyright. Unauthorised reproduction infringes Crown Copyright and may lead to prosecution or civil proceedings (Ordnance Survey Licence 100049190)

OCTOBER 2015 AMENDMENTS TO THIS SHEET ARE AS FOLLOWS :-

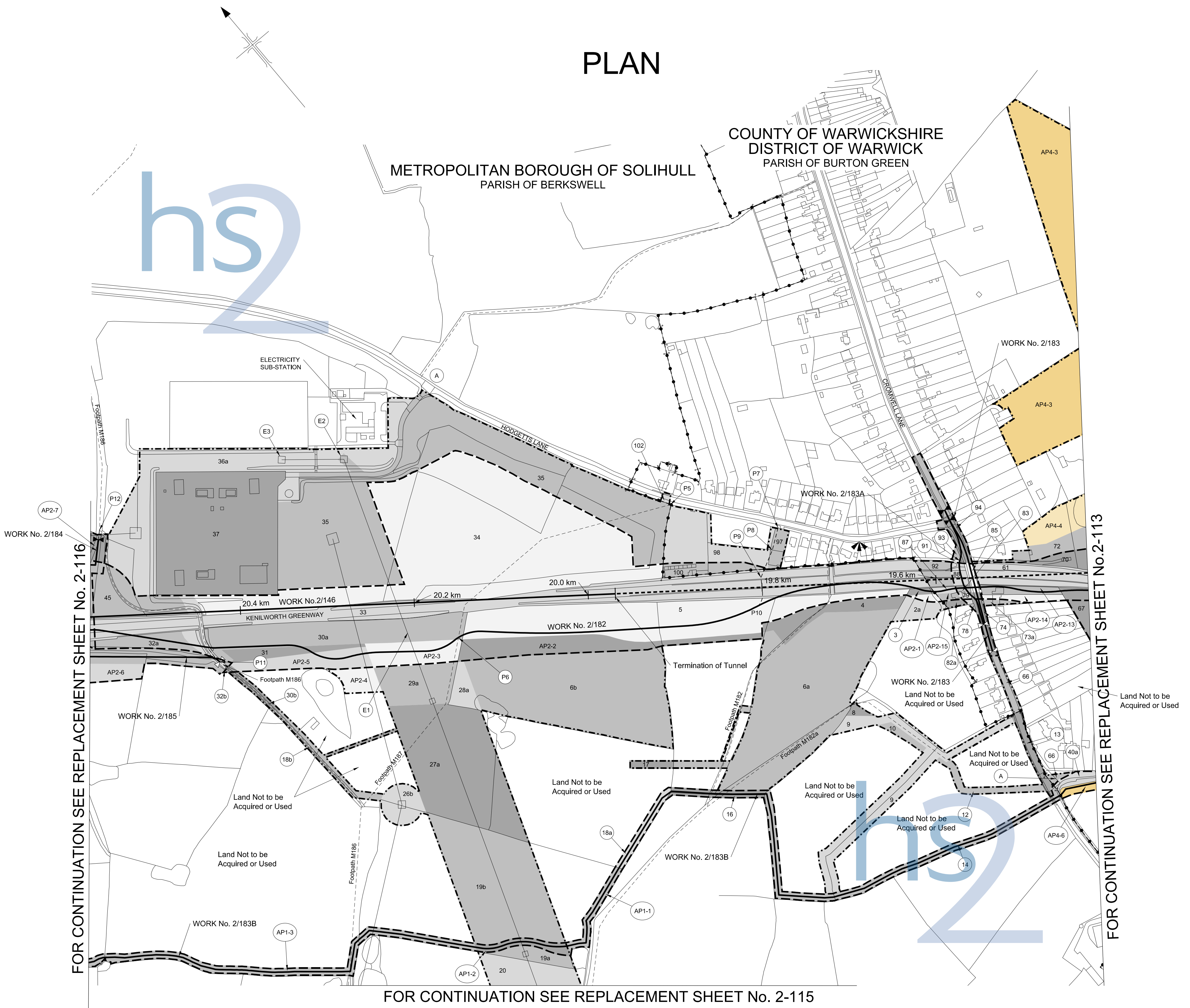
Plot 30a added in Parish of Kenilworth
Plots AP4-1, AP4-2, AP4-3, AP4-4, AP4-5, AP4-6, AP1-1a, 23a, 40a and 43a added in Parish of Burton Green
Plots AP1-1, 23, 38, 40, 43 and 46 removed in Parish of Burton Green
Plot 30 removed in Parish of Kenilworth
Work No. 2/183B realigned

JULY 2015 AMENDMENTS TO THIS SHEET ARE AS FOLLOWS :-

Plots AP2-1, AP2-2, AP2-3, AP2-5, AP2-6, AP2-7, AP2-8, AP2-9, AP2-10, AP2-11, AP2-12, 28a, 28b, 28c, 33a, 37a, 39a, 39b, 58a, 58b, 65a and 65b added in Parish of Burton Green
Plots 28, 33, 37, 39, 58 and 65 removed in Parish of Burton Green
Works Nos. 2/179A and 2/181A added
Works Nos. 2/180 and 2/182 amended
Work No. 2/181 removed
Points P7, P11 and P12 removed
Points P10, P14, P15, P16, P17 and P18 added
Points P4, P8 and P9 relocated
Commencement of tunnel relocated
Access point on Red Lane added

SEPTEMBER 2014 AMENDMENTS TO THIS SHEET ARE AS FOLLOWS :-

Plot AP1-1 added



REPLACEMENT SHEET No. 2-114

IN PARLIAMENT - SESSION 2015-16

HIGH SPEED RAIL
(LONDON - WEST MIDLANDS)

ADDITIONAL PROVISION
(OCTOBER 2015)

Work No. 2/146 (Railway)
Work No. 2/183 (Road)
Work No. 2/183A (Temporary Road)
Work No. 2/185 (Access Road)
Work No. 2/184 (Footbridge)
Work No. 2/182 (Cycle Track)
Work No. 2/183B (Temporary Cycle Track)

For Section of Work No. 2/146 see Sheet No. 5-87
For Section of Work No. 2/182 see Replacement Sheet No. 5-110
For Section of Work No. 2/183 see Replacement Sheet No. 5-110
For Section of Work No. 2/183A see Replacement Sheet No. 5-110
For Section of Work No. 2/183B see Replacement Sheet No. 5-111
For Section of Work No. 2/184 see Replacement Sheet No. 5-112
For Section of Work No. 2/185 see Replacement Sheet No. 5-112

The area enclosed by any limit of deviation or by any limit of land to be acquired or used is the area extending to the outer edge of the line marking those limits

This map is based upon ordinance survey material with the permission of ordinance survey on behalf of the controller of Her Majesty's stationery office crown copyright. Unauthorised reproduction infringes crown copyright and may lead to prosecution or civil proceedings (ordinance survey licence 100049190)

OCTOBER 2015 AMENDMENTS TO THIS SHEET ARE AS FOLLOWS :-

Plots AP4-3, AP4-4, AP4-6 and 40a added in Parish of Burton Green
Plot 40 removed in Parish of Burton Green
Work No. 2/183B realigned

JULY 2015 AMENDMENTS TO THIS SHEET ARE AS FOLLOWS :-

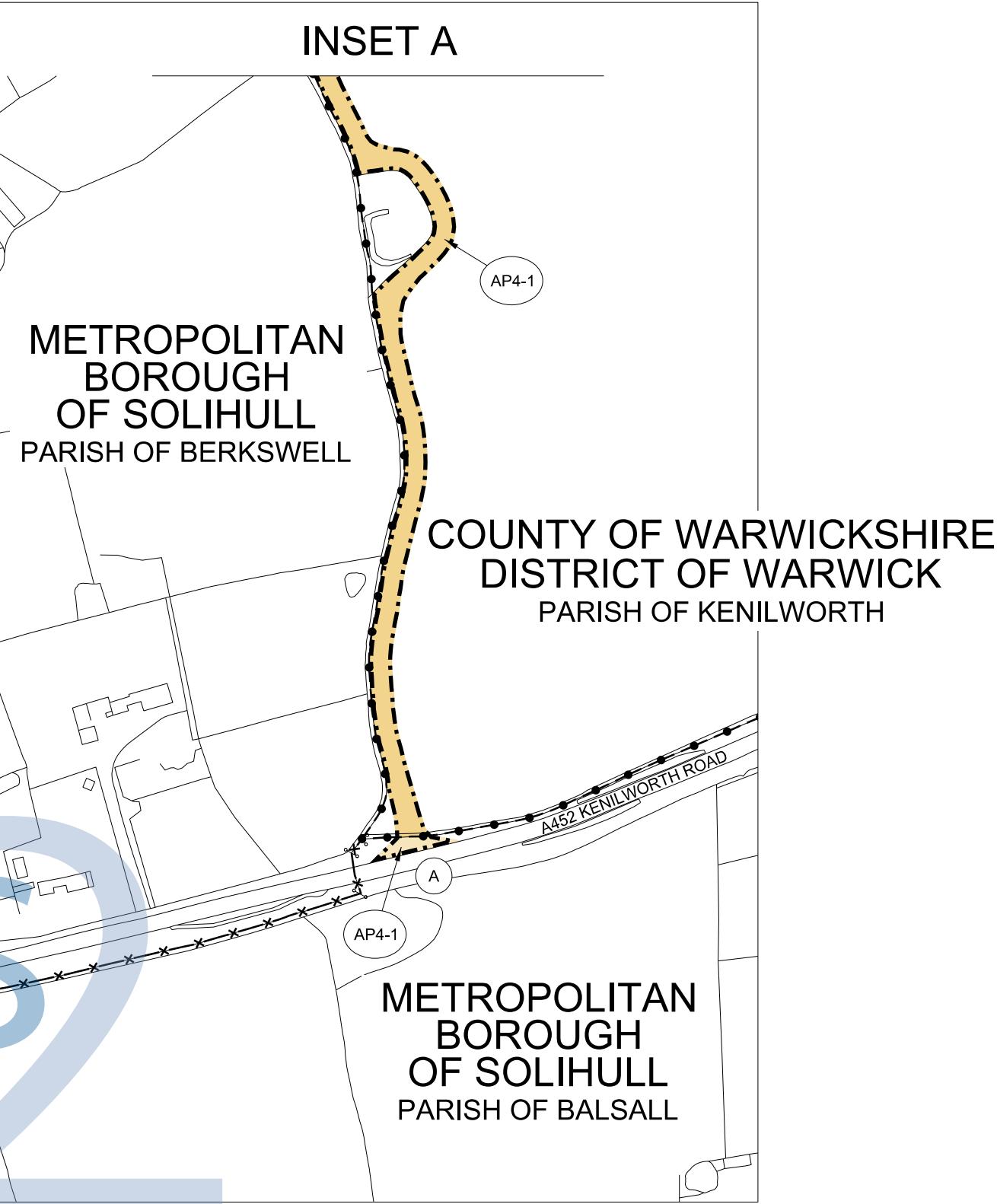
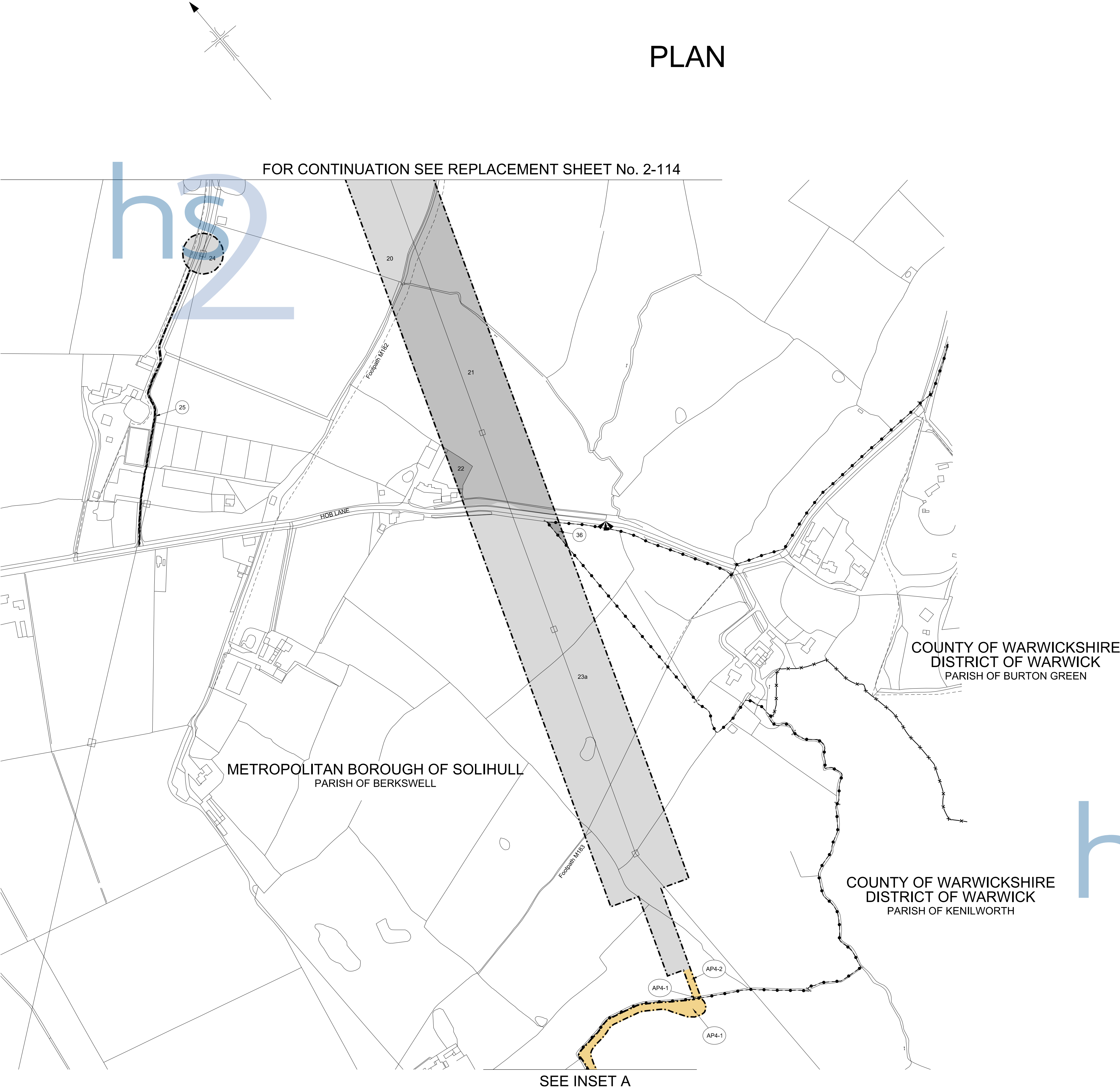
Plots AP2-13, AP2-14 and AP2-15, 73a and 82a added in Parish of Burton Green
Plots AP2-1, AP2-2, AP2-3, AP2-4, AP2-5, AP2-6, AP2-7, 2a, 6a, 6b, 28a, 29a, and 36a in Parish of Berkswell
Plots 68, 73, 75, 76, 80 and 82 removed in Parish of Burton Green
Plots 2, 6, 28, 29, 32c and 36 removed in Parish of Berkswell
Works Nos. 2/182 and 2/184 amended
Points P1, P2, P3, P13 and P14 removed
Points P6, P7, P8, P9, P11 and P12 relocated
Termination of tunnel relocated

SEPTEMBER 2014 AMENDMENTS TO THIS SHEET ARE AS FOLLOWS :-

Plots AP1-1, AP1-2, AP1-3, 18a, 18b, 19a, 19b, 26b, 27a, 30a, 30b, 32a, 32b and 32c added
Plots 18, 19, 26, 28a, 27, 30 and 32 removed
Work No. 2/183B realigned

AMENDMENTS TO THIS SHEET
ARE AS FOLLOWS :-

Plots AP4-1, AP4-2 and 23a added in Parish of Berkswell
Plot AP4-1 added in Parish of Kenilworth
Plot AP4-1 added in Parish of Balsall
Plots 30 and 34 removed in Parish of Burton Green
Plot 23 removed in Parish of Berkswell
Access point added on Kenilworth Road
Parish labels corrected



METROPOLITAN BOROUGH OF SOLIHULL
PARISH OF BERKSWELL
PLAN

REPLACEMENT SHEET No. 3-003

IN PARLIAMENT - SESSION 2015-16

HIGH SPEED RAIL
(LONDON - WEST MIDLANDS)
ADDITIONAL PROVISION
(OCTOBER 2015)

Work No. 3/1 (Railway)
Work No. 3/7 (Gas Main)
Work No. 3/7A (Bridge)
Work No. 3/8 (Watercourse)
Work No. 3/9 (Road)

For Section of Work No. 3/1 see
Replacement Sheet No. 6-004
For Section of Work No. 3/7 see Sheet No. 6-006
For Section of Work No. 3/7A see Sheet No. 6-005
For Section of Work No. 3/8 see Sheet No. 6-005
For Section of Work No. 3/9 see Sheet No. 6-007

The area enclosed by any limit of deviation or by any
limit of land to be acquired or used is the area extending
to the outer edge of the line marking those limits

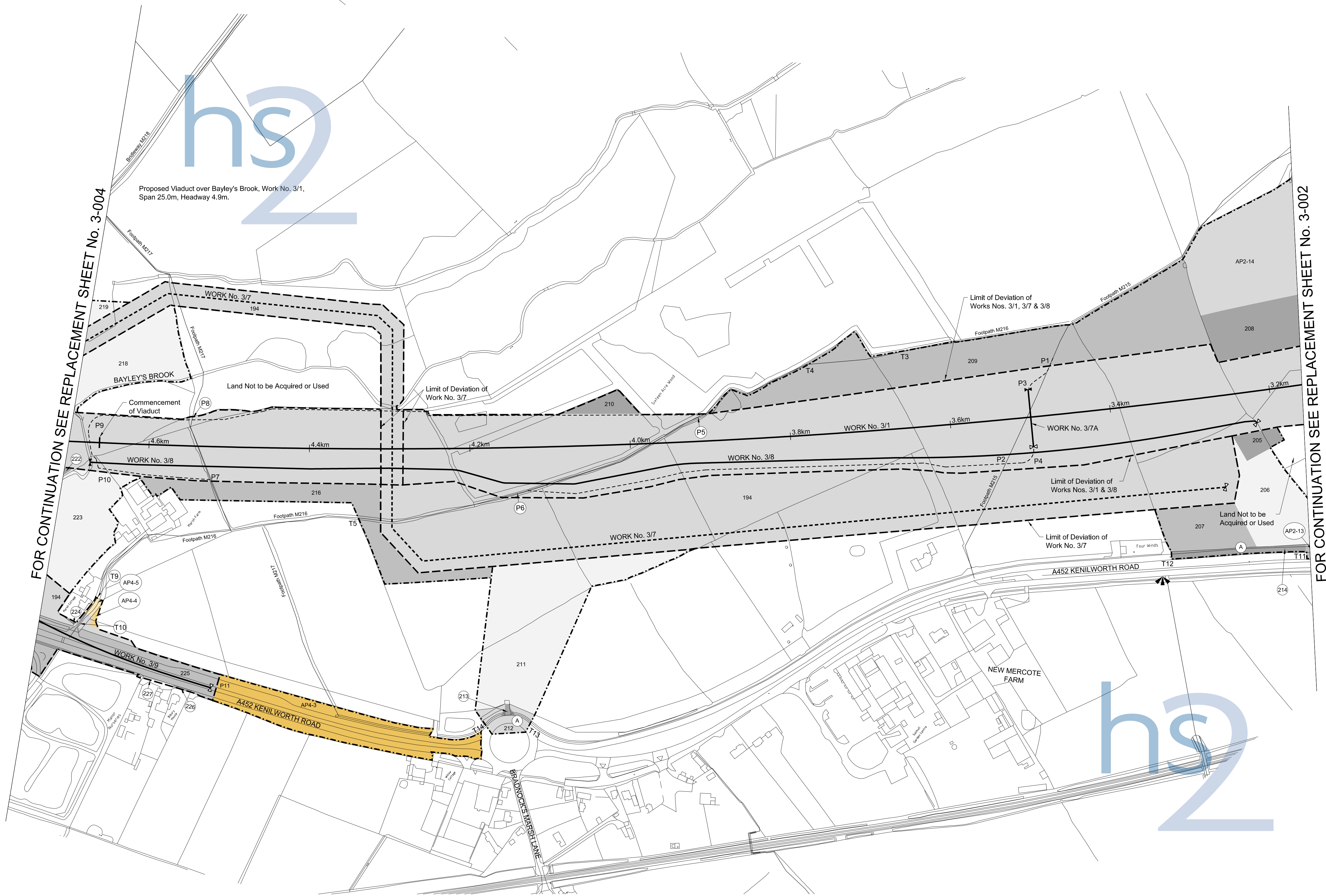
This map is based upon Ordnance Survey material with the
permission of Ordnance Survey on behalf of the Controller
of Her Majesty's Stationery Office Crown Copyright.
Unauthorised reproduction infringes Crown
Copyright and may lead to prosecution or civil proceedings
(Ordnance Survey Licence 10049190)

OCTOBER 2015 AMENDMENTS TO THIS SHEET
ARE AS FOLLOWS :-

Plots AP4-3, AP4-4 and AP4-5 added
Point T9 relocated

JULY 2015 AMENDMENTS TO THIS SHEET
ARE AS FOLLOWS :-

Plots AP2-13 and AP2-14 added



Scale 1:2500 at A1 size, 1:5000 at A3 size

metres 100 0 100 200 300

Drawing No.
C224-ARP-HY-DPL-040-220700-AP04 RevAP04

Plot AP2-1 in Parish of Bickenhill added

FOR CONTINUATION SEE REPLACEMENT SHEET No. 3-009

Scale 1:2500 at A1 size, 1:5000 at A3 size

metres 100 0 100 200 300

Drawing No. C224-ARP-HY-DPL-040-221102-AP04 RevAP04

METROPOLITAN BOROUGH OF SOLIHULL
PARISH OF BICKENHILL
PLAN

FOR CONTINUATION SEE REPLACEMENT SHEET No. 3-007



REPLACEMENT SHEET No. 3-008

IN PARLIAMENT - SESSION 2015-16

HIGH SPEED RAIL
(LONDON - WEST MIDLANDS)

ADDITIONAL PROVISION
(OCTOBER 2015)

Work No. 3/20 (People Mover)

For Section of Work No. 3/20 see Sheet No. 6-014

The area enclosed by any limit of deviation or by any limit of land to be acquired or used is the area extending to the outer edge of the line marking those limits

This map is based upon Ordnance Survey material with the permission of Ordnance Survey on behalf of the Controller of Her Majesty's Stationary Office Crown Copyright. Unauthorised reproduction infringes Crown Copyright and may lead to prosecution or civil proceedings (Ordnance Survey Licence 10049190)

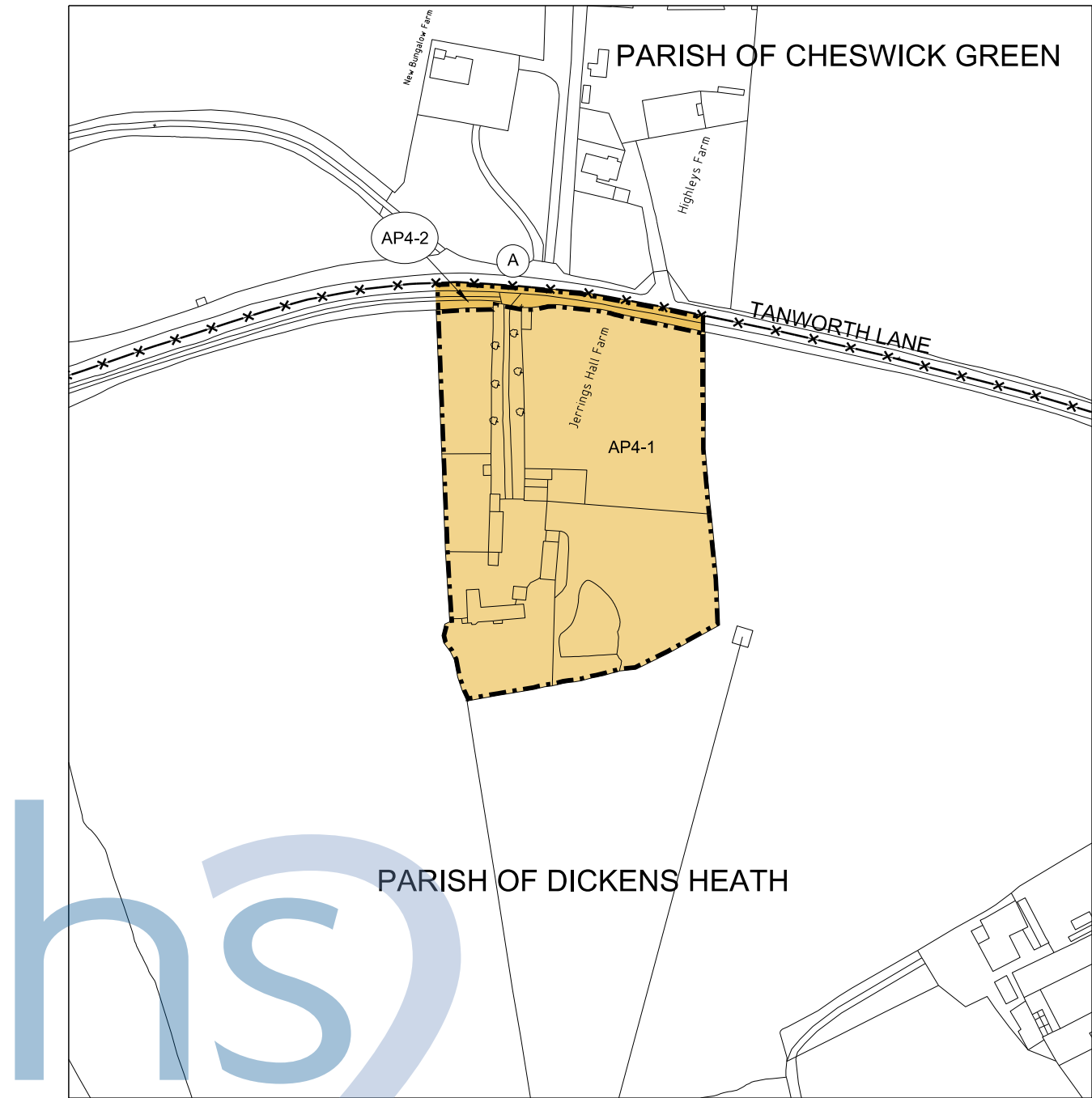
OCTOBER 2015 AMENDMENTS TO THIS SHEET
ARE AS FOLLOWS :-

Plots AP4-1 and AP4-2 in Parish of Dickens Heath added

Access point on Tanworth Lane added

JULY 2015 AMENDMENTS TO THIS SHEET
ARE AS FOLLOWS :-

Plots AP2-2, AP2-3 and AP2-4 added



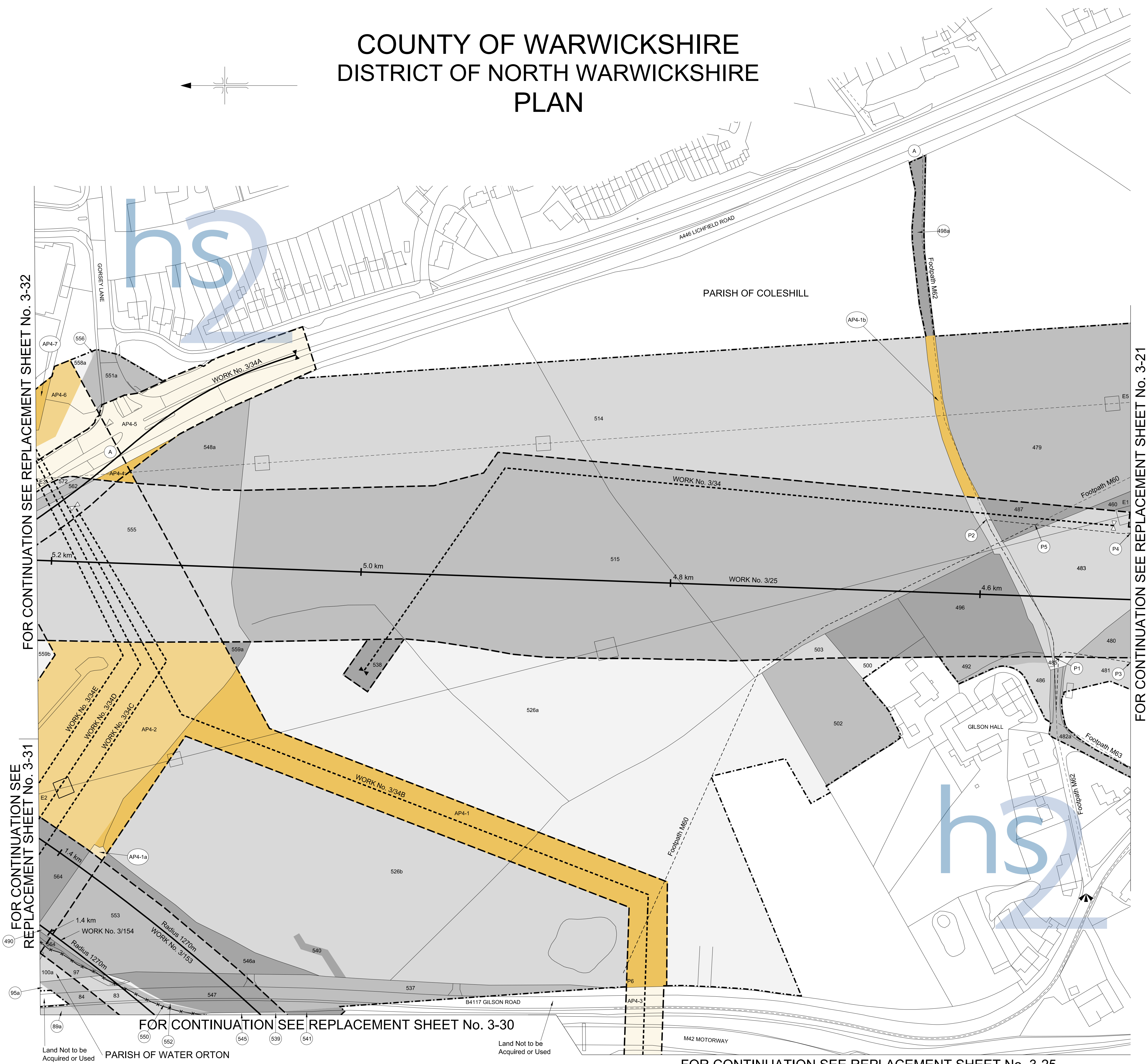
INSET
(SEE KEY PLAN FOR LOCATION)

Scale 1:2500 at A1 size, 1:5000 at A3 size

metres 100 0 100 200 300

Drawing No. C224-ARP-HY-DPL-040-221301-AP04 RevAP04

COUNTY OF WARWICKSHIRE
DISTRICT OF NORTH WARWICKSHIRE
PLAN



REPLACEMENT SHEET No. 3-22

IN PARLIAMENT - SESSION 2015-16

HIGH SPEED RAIL
(LONDON - WEST MIDLANDS)

ADDITIONAL PROVISION
(OCTOBER 2015)

Works Nos. 3/25, 3/153, 3/154 (Railways)
Work No. 3/34A (Temporary Road)
Work No. 3/34 (Sewer)
Works Nos. 3/34B, 3/34C, 3/34D, 3/34E (Gas Main Diversions)

For Section of Work No. 3/25 see Replacement Sheet No. 6-23
For Section of Work No. 3/34 see Replacement Sheet No. 6-74
For Section of Work No. 3/34A see Replacement Sheet No. 6-74
For Section of Work No. 3/34B see Additional Sheet No. 6-74A
For Section of Work No. 3/34C see Replacement Sheet No. 6-75
For Section of Work No. 3/34D see Additional Sheet No. 6-74C
For Section of Work No. 3/34E see Replacement Sheet No. 6-76
For Section of Work No. 3/153 see Sheet No. 6-43
For Section of Work No. 3/154 see Sheet No. 6-46

The area enclosed by any limit of deviation or by any limit of land to be acquired or used is the area extending to the outer edge of the line marking those limits

This map is based upon Ordnance Survey material with the permission of Ordnance Survey on behalf of the Controller of Her Majesty's Stationery Office Crown Copyright. Unauthorised reproduction infringes Crown Copyright and may lead to prosecution or civil proceedings (Ordnance Survey Licence 100049190)

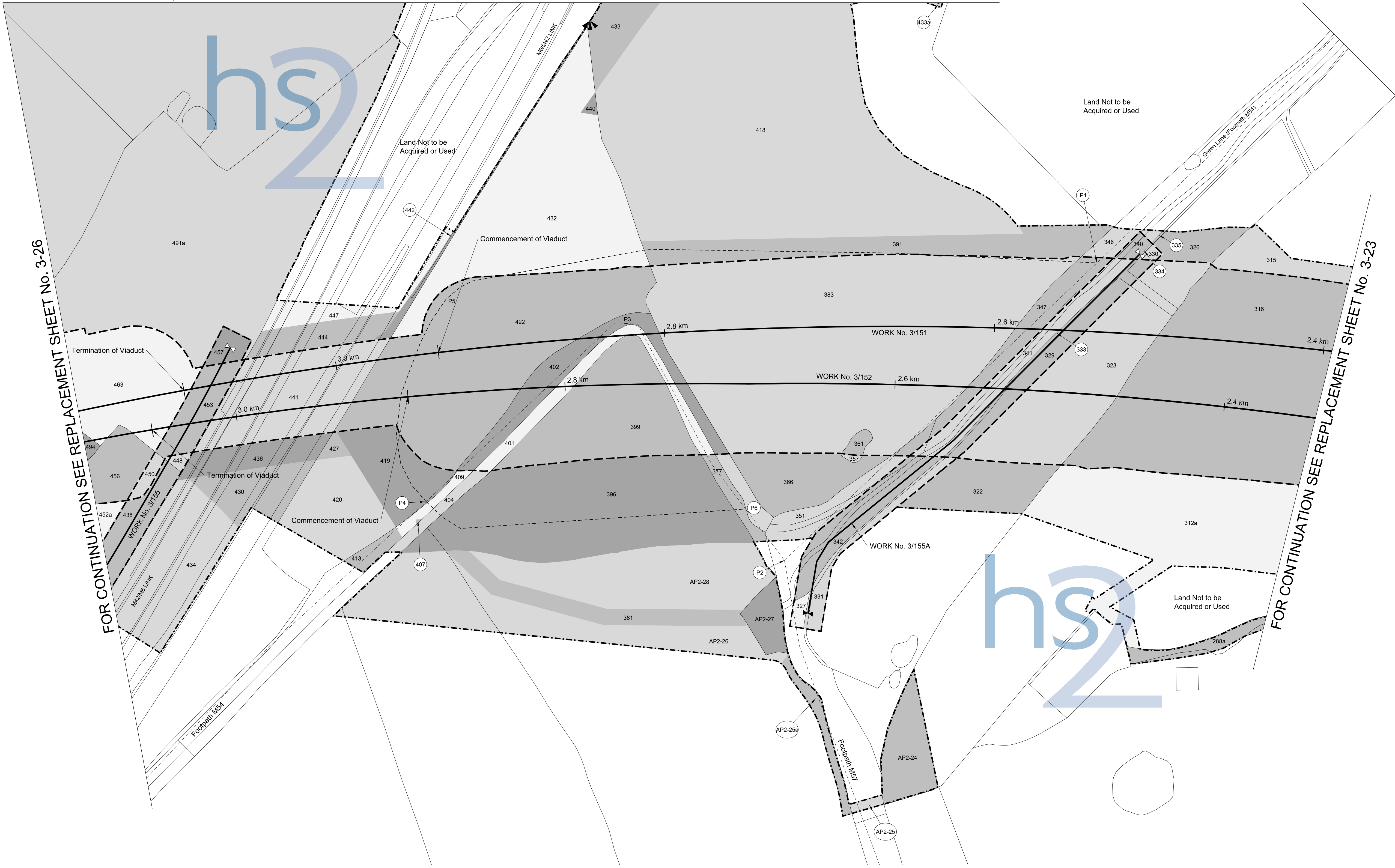
AMENDMENTS TO THIS SHEET
ARE AS FOLLOWS :-

Plots AP4-1, AP4-1a, AP4-1b, AP4-2, AP4-3, AP4-4, AP4-5, AP4-6, AP4-7, 498a, 526a, 526b, 546a, 548a, 551a, 558a, 559a and 559b added in Parish of Coleshill
Plots 89a, 95a and 100a added in Parish of Water Orton
Plots 488, 490, 493, 497, 498, 499, 512, 526, 542, 546, 548, 549, 551, 554, 557, 558, 559, 560 and 569 removed in Parish of Coleshill
Plots 89, 95 and 100 removed in Parish of Water Orton
Works Nos. 3/34A, 3/34B, 3/34C, 3/34D and 3/34E added
Points E4 and E6 removed
Point E3 relocated

COUNTY OF WARWICKSHIRE
DISTRICT OF NORTH WARWICKSHIRE
PARISH OF COLESHILL
PLAN

FOR CONTINUATION
SEE REPLACEMENT
SHEET No. 3-30

FOR CONTINUATION SEE REPLACEMENT SHEET No. 3-25



REPLACEMENT SHEET No. 3-24

IN PARLIAMENT - SESSION 2015-16

HIGH SPEED RAIL
(LONDON - WEST MIDLANDS)

ADDITIONAL PROVISION
(OCTOBER 2015)

Works Nos. 3/151, 3/152 (Railways)
Work No. 3/155 (Road)
Work No. 3/155A (Watercourse)

For Section of Work No. 3/151 see Sheet No. 6-36
For Section of Work No. 3/152 see Sheet No. 6-40
For Section of Work No. 3/155 see Replacement
Sheet No. 6-80
For Section of Work No. 3/155A see Sheet No. 6-81

The area enclosed by any limit of deviation or by any
limit of land to be acquired or used is the area extending
to the outer edge of the line marking those limits

This map is based upon ordnance survey material with the
permission of ordnance survey on behalf of the controller
of Her Majesty's stationery office crown copyright.
Unauthorised reproduction infringes crown
copyright and may lead to prosecution or civil proceedings
(ordnance survey licence 100049190)

OCTOBER 2015 AMENDMENTS TO THIS SHEET
ARE AS FOLLOWS :-

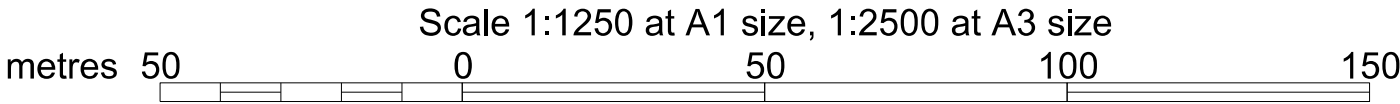
Plots 452a and 491a added
Plots 452 and 491 removed

JULY 2015 AMENDMENTS TO THIS SHEET
ARE AS FOLLOWS :-

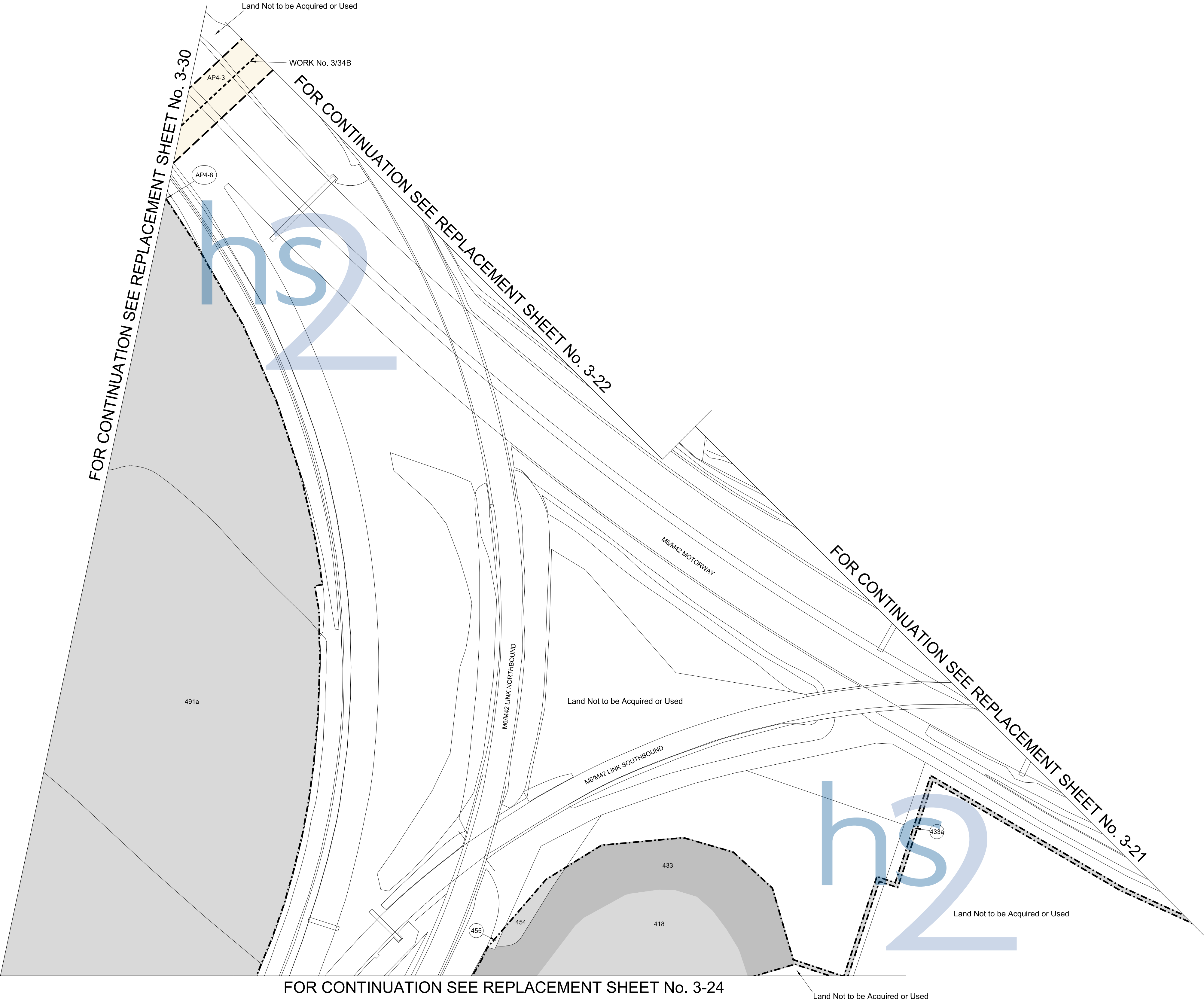
Plots AP2-24, AP2-25, AP2-25a, AP2-26, AP2-27,
AP2-28, 288a and 312a added
Plots 288 and 312 removed
Point P6 added

FOR CONTINUATION SEE REPLACEMENT SHEET No. 3-26

FOR CONTINUATION SEE REPLACEMENT SHEET No. 3-23



COUNTY OF WARWICKSHIRE
DISTRICT OF NORTH WARWICKSHIRE
PARISH OF COLESHILL
PLAN



REPLACEMENT SHEET No. 3-25

IN PARLIAMENT - SESSION 2015-16

HIGH SPEED RAIL
(LONDON - WEST MIDLANDS)

ADDITIONAL PROVISION
(OCTOBER 2015)

Work No. 3/34B (Gas Main Diversion)

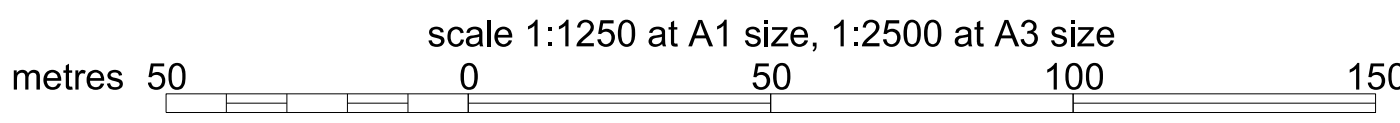
For Section of Work No. 3/34B see Additional
Sheet No. 6-74A

The area enclosed by any limit of deviation or by any
limit of land to be acquired or used is the area extending
to the outer edge of the line marking those limits

This map is based upon ordnance survey material with the
permission of ordnance survey on behalf of the controller
of Her Majesty's stationery office crown copyright.
Unauthorised reproduction infringes crown
copyright and may lead to prosecution or civil proceedings
(ordnance survey licence 100049190)

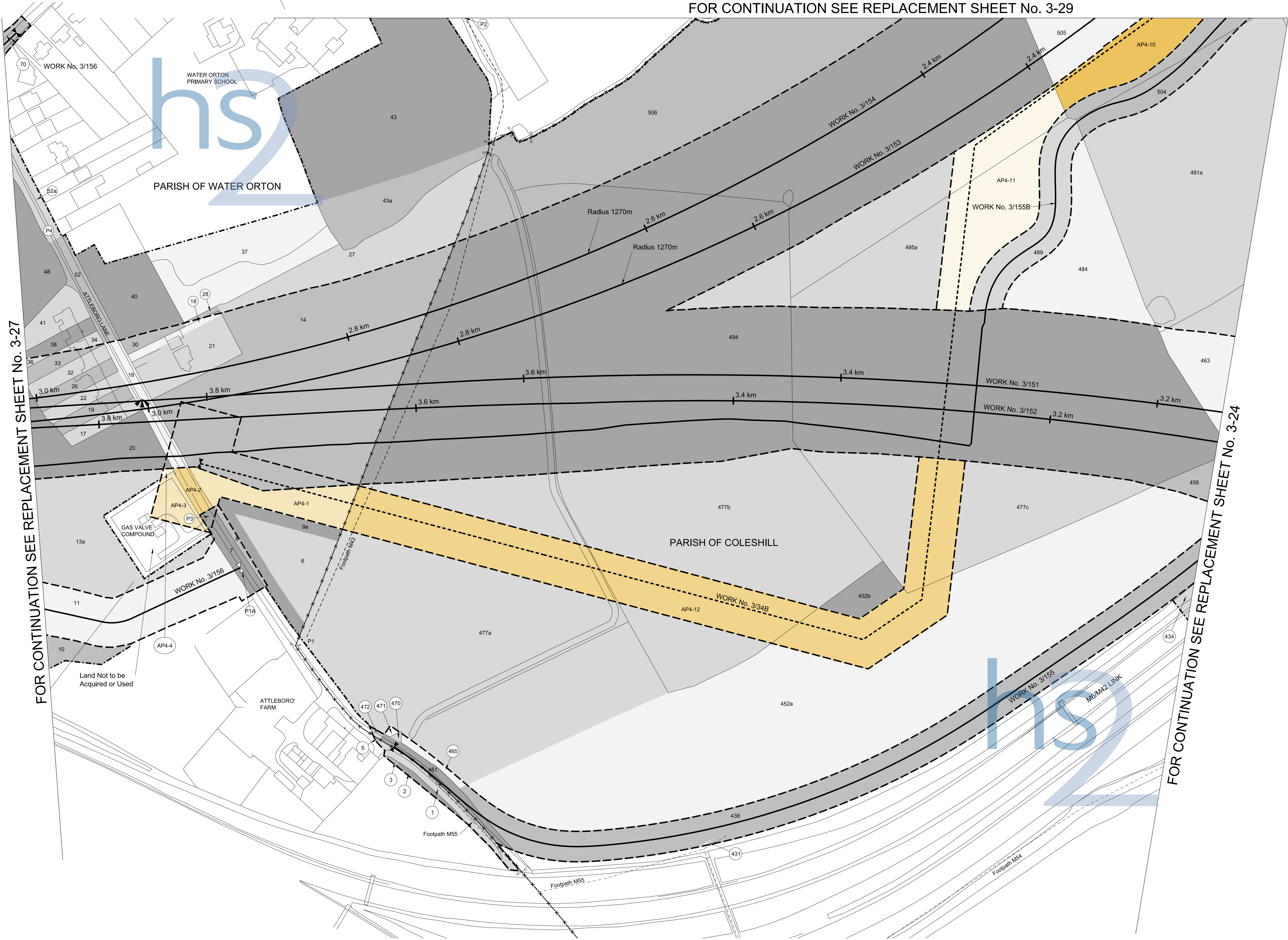
AMENDMENTS TO THIS SHEET
ARE AS FOLLOWS :-

Plots AP4-3, AP4-8 and 491a added
Plots 491 and 512 removed
Work No. 3/34B added



COUNTY OF WARWICKSHIRE
DISTRICT OF NORTH WARWICKSHIRE
PLAN

FOR CONTINUATION SEE REPLACEMENT SHEET No. 3-29



REPLACEMENT SHEET No. 3-26

IN PARLIAMENT - SESSION 2015-16

HIGH SPEED RAIL
(LONDON - WEST MIDLANDS)

ADDITIONAL PROVISION
(OCTOBER 2015)

Works Nos. 3/151, 3/152, 3/153, 3/154 (Railways)
Works Nos. 3/155, 3/156 (Roads)
Work No. 3/34B (Gas Main Diversion)
Work No. 3/155B (Watercourse)

For Section of Work No. 3/34B see Additional Sheet No. 6-74B
For Section of Work No. 3/151 see Sheet No. 6-36
For Section of Work No. 3/152 see Sheet No. 6-40
For Section of Work No. 3/153 see Sheet No. 6-44
For Section of Work No. 3/154 see Sheet No. 6-47
For Section of Work No. 3/155 see Replacement Sheet No. 6-80
For Section of Work No. 3/155B see Sheet No. 6-81
For Section of Work No. 3/156 see Sheet No. 6-83

The area enclosed by any limit of deviation or by any limit of land to be acquired or used is the area extending to the outer edge of the line marking those limits

This map is based upon Ordnance Survey material with the permission of Ordnance Survey on behalf of the Controller of Her Majesty's Stationery Office Crown Copyright. Unauthorised reproduction infringes Crown Copyright and may lead to prosecution or civil proceedings (Ordnance Survey Licence 100049190)

AMENDMENTS TO THIS SHEET
ARE AS FOLLOWS :-

Plots AP4-10, AP4-11, AP4-12, 452a, 452b, 477a, 477b, 477c, 491a and 495a added in Parish of Coleshill
Plots AP4-1, AP4-2, AP4-3, AP4-4, 9a and 13a added in Parish of Water Orton
Plots 452, 477, 491, 495 and 501 removed in Parish of Coleshill
Plots 9, 12 and 13 removed in Parish of Water Orton
Work No. 3/34B added
Footpath M55 added in Parish of Water Orton

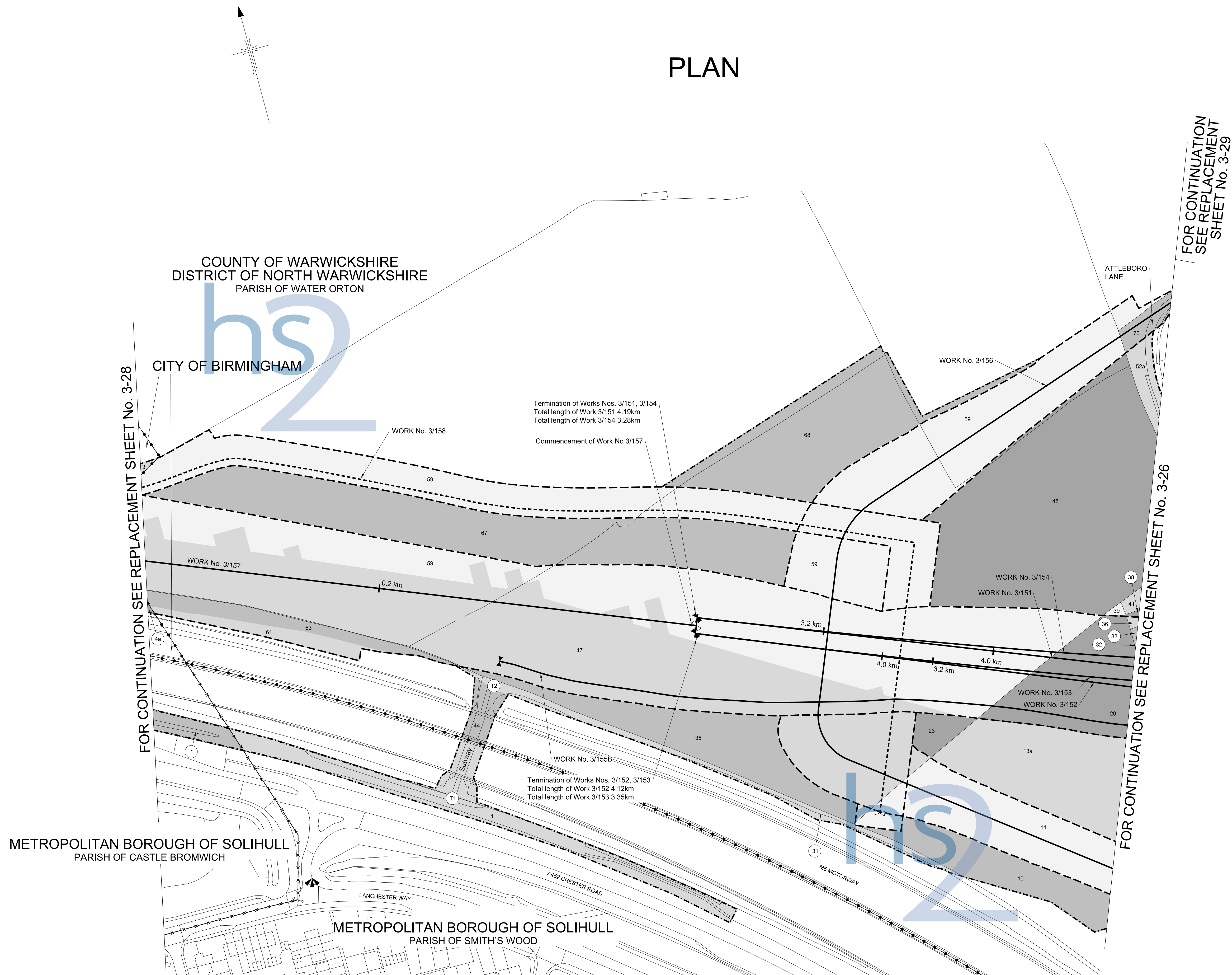
FOR CONTINUATION SEE REPLACEMENT SHEET No. 3-27

FOR CONTINUATION SEE REPLACEMENT SHEET No. 3-24

AMENDMENTS TO THIS SHEET
ARE AS FOLLOWS :-

Plot 13a added in Parish of Water Orton
Plot 13 removed in Parish of Water Orton

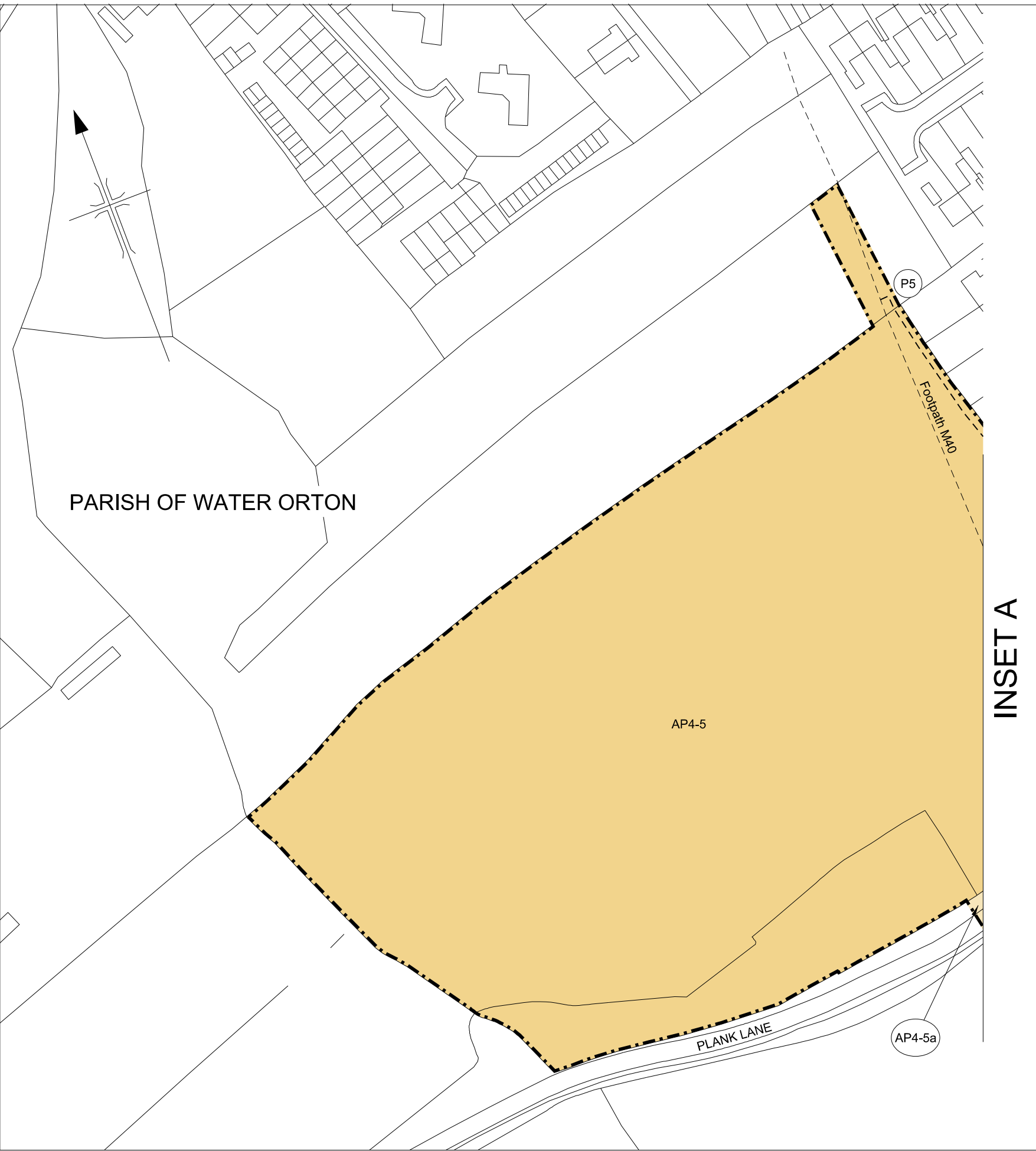
PLAN



scale 1:1250 at A1 size, 1:2500 at A3 size

metres 50 0 50 100 150

COUNTY OF WARWICKSHIRE
DISTRICT OF NORTH WARWICKSHIRE
PLAN



REPLACEMENT SHEET No. 3-29

IN PARLIAMENT - SESSION 2015-16

HIGH SPEED RAIL
(LONDON - WEST MIDLANDS)
ADDITIONAL PROVISION
(OCTOBER 2015)

Works Nos. 3/153, 3/154 (Railways)
Work No. 3/34B (Gas Main Diversion)
Work No. 3/155B (Watercourse)

For Section of Work No. 3/34B see Additional
Sheet No. 6-74A
For Section of Work No. 3/153 see Sheet No. 6-44
For Section of Work No. 3/154 see Sheet No. 6-47
For Section of Work No. 3/155B see Sheet No. 6-82

The area enclosed by any limit of deviation or by any
limit of land to be acquired or used is the area extending
to the outer edge of the line marking those limits

This map is based upon ordnance survey material with the
permission of ordnance survey on behalf of the controller
of Her Majesty's stationery office crown copyright.
Unauthorised reproduction infringes crown
copyright and may lead to prosecution or civil proceedings
(ordnance survey licence 100049190)

AMENDMENTS TO THIS SHEET
ARE AS FOLLOWS :-

Plots AP4-5 and AP4-5a added in Parish of
Water Orton
Plots AP4-10 and 491a added in Parish of Coleshill
Plots 491 and 501 removed in Parish of Coleshill
Work No. 3/34B added
Points P3, P4 and P5 added
Access point added on Plank Lane

scale 1:1250 at A1 size, 1:2500 at A3 size

metres 50 0 50 100 150

Drawing No.
C223-CSE-HY-DGA-030-128300-AP04 RevAP04

COUNTY OF WARWICKSHIRE
DISTRICT OF NORTH WARWICKSHIRE
PLAN

REPLACEMENT SHEET No. 3-30

IN PARLIAMENT - SESSION 2015-16

HIGH SPEED RAIL
(LONDON - WEST MIDLANDS)

ADDITIONAL PROVISION
(OCTOBER 2015)

Works Nos. 3/153, 3/154 (Railways)
Works Nos. 3/34B, 3/34C (Gas Main Diversions)
Works Nos. 3/155B, 3/155C (Watercourses)

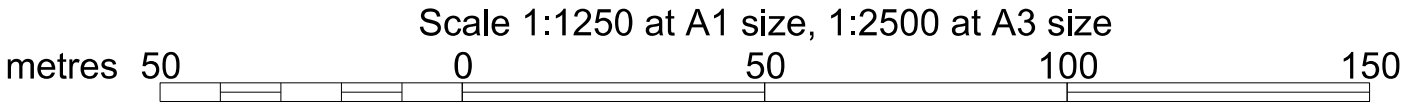
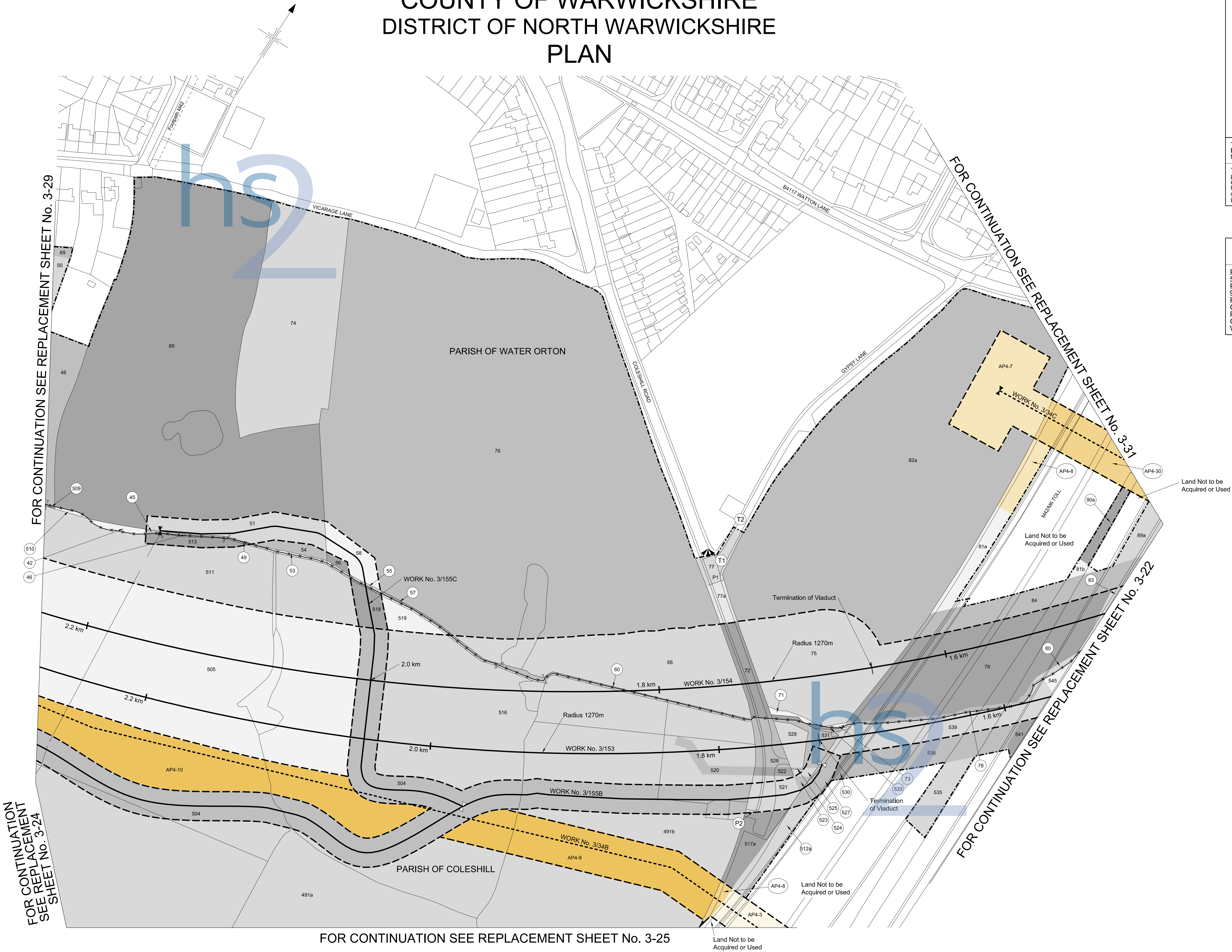
For Section of Work No. 3/34B see Additional
Sheet No. 6-74A
For Section of Work No. 3/34C see Replacement
Sheet No. 6-75
For Section of Work No. 3/153 see Sheet No. 6-43
For Section of Work No. 3/154 see Sheet No. 6-46
For Section of Work No. 3/155B see Sheet No. 6-82
For Section of Work No. 3/155C see Sheet No. 6-83

The area enclosed by any limit of deviation or by any
limit of land to be acquired or used is the area extending
to the outer edge of the line marking those limits

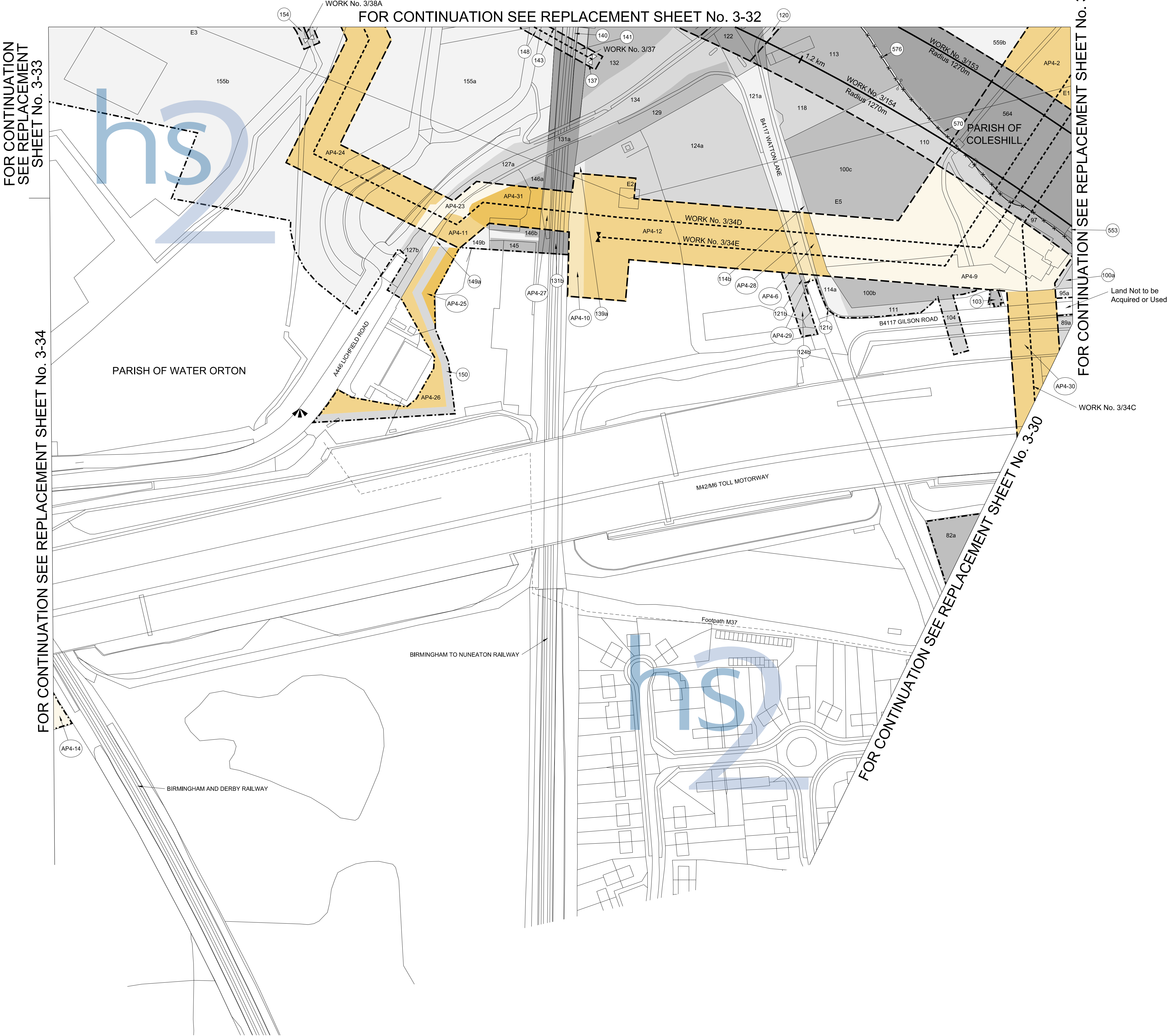
This map is based upon Ordnance Survey material with the
permission of Ordnance Survey on behalf of the Controller
of Her Majesty's Stationery Office Crown Copyright.
Unauthorised reproduction infringes Crown
Copyright and may lead to prosecution or civil proceedings
(Ordnance Survey Licence 100049190)

AMENDMENTS TO THIS SHEET
ARE AS FOLLOWS :-

Plots AP4-3, AP4-8, AP4-9, AP4-10, 491a, 491b,
512a and 517a added in Parish of Coleshill
Plots AP4-7, AP4-8, AP4-30, 81a, 81b, 82a, 89a and
90a added in Parish of Water Orton
Plots 491, 501, 512 and 517 removed in Parish of
Coleshill
Plots 81, 82, 89 and 90 removed in Parish of Water
Orton
Works Nos. 3/34B and 3/34C added



COUNTY OF WARWICKSHIRE
DISTRICT OF NORTH WARWICKSHIRE
PLAN



REPLACEMENT SHEET No. 3-31

IN PARLIAMENT - SESSION 2015-16

HIGH SPEED RAIL
(LONDON - WEST MIDLANDS)

ADDITIONAL PROVISION
(OCTOBER 2015)

Works Nos. 3/153, 3/154 (Railways)
Works Nos. 3/34C, 3/34D, 3/34E (Gas Main Diversions)
Work No. 3/38A (Watercourse)
Work No. 3/37 (Sewer)

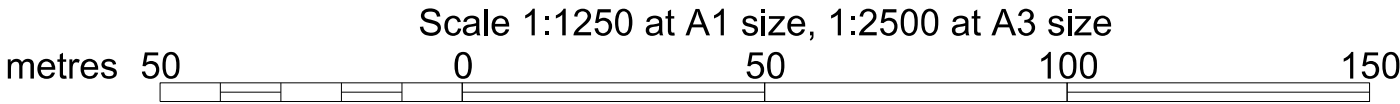
For Section of Work No. 3/34C see Replacement Sheet No. 6-75
For Section of Work No. 3/34D see Additional Sheet No. 6-74C
For Section of Work No. 3/34E see Replacement Sheet No. 6-76
For Section of Work No. 3/37 see Replacement Sheet No. 6-74
For Section of Work No. 3/38A see Replacement Sheet No. 6-75
For Section of Work No. 3/153 see Sheet No. 6-43
For Section of Work No. 3/154 see Sheet No. 6-46

The area enclosed by any limit of deviation or by any limit of land to be acquired or used is the area extending to the outer edge of the line marking those limits

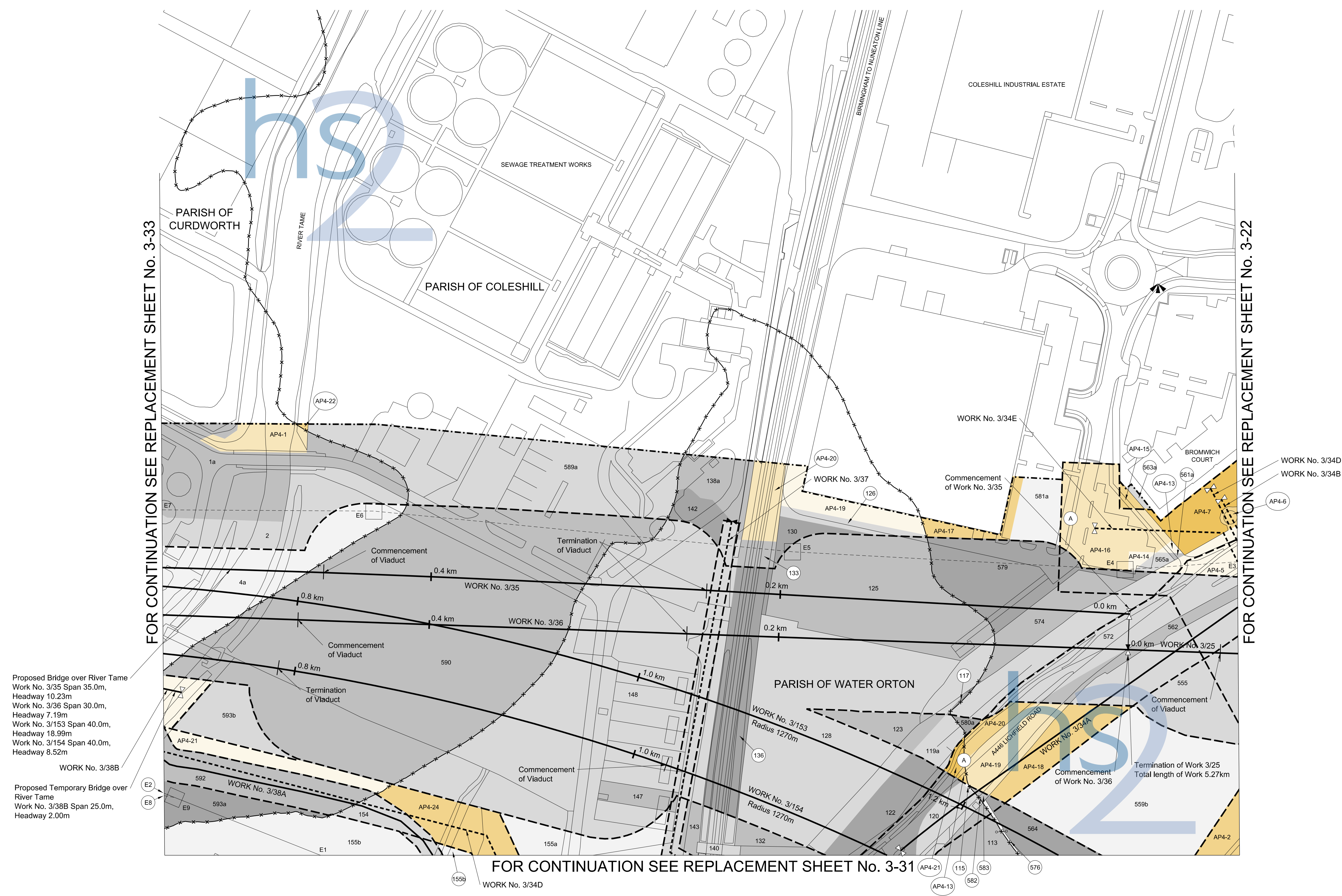
This map is based upon Ordnance Survey material with the permission of Ordnance Survey on behalf of the Controller of Her Majesty's Stationery Office Crown Copyright. Unauthorised reproduction infringes Crown Copyright and may lead to prosecution or civil proceedings (Ordnance Survey Licence 100049190)

AMENDMENTS TO THIS SHEET
ARE AS FOLLOWS :-

Plots AP4-2 and 559b added in Parish of Coleshill
Plots AP4-6, AP4-9, AP4-10, AP4-11, AP4-12, AP4-14, AP4-23, AP4-24, AP4-25, AP4-26, AP4-27, AP4-28, AP4-29, AP4-30, AP4-31, 82a, 89a, 95a, 100a, 100b, 100c, 114a, 114b, 121a, 121b, 121c, 124a, 124b, 127a, 127b, 131a, 131b, 139a, 146a, 146b, 149a, 149b, 155a and 155b added in Parish of Water Orton
Plot 559 removed in Parish of Coleshill
Plots 82, 89, 90, 95, 100, 114, 121, 124, 127, 131, 139, 146, 149 and 155 removed in Parish of Water Orton
Works Nos. 3/34C, 3/34D and 3/34E added
Points E4, E5 and E6 removed



COUNTY OF WARWICKSHIRE
DISTRICT OF NORTH WARWICKSHIRE
PLAN



Proposed Bridge over River Tame
Work No. 3/35 Span 35.0m,
Headway 10.23m
Work No. 3/36 Span 30.0m,
Headway 7.19m
Work No. 3/153 Span 40.0m,
Headway 18.99m
Work No. 3/154 Span 40.0m,
Headway 8.52m

WORK No. 3/38B

Proposed Temporary Bridge over
River Tame
Work No. 3/38B Span 25.0m,
Headway 2.00m

REPLACEMENT SHEET No. 3-32

IN PARLIAMENT - SESSION 2015-16

HIGH SPEED RAIL
(LONDON - WEST MIDLANDS)
ADDITIONAL PROVISION
(OCTOBER 2015)

Works Nos. 3/25, 3/35, 3/36, 3/153, 3/154 (Railways)
Work No. 3/34A (Temporary Road)
Work No. 3/38B (Temporary Bridge)
Works Nos. 3/34B, 3/34D, 3/34E (Gas Main Diversions)
Work No. 3/37 (Sewer)
Work No. 3/38A (Watercourse)

For Section of Work No. 3/25 see Replacement
Sheet No. 6-23
For Section of Work No. 3/34A see Replacement
Sheet No. 6-74
For Section of Work No. 3/34B see Additional
Sheet No. 6-74A
For Section of Work No. 3/34D see Additional
Sheet No. 6-74C
For Section of Work No. 3/34E see Replacement
Sheet No. 6-76
For Section of Work No. 3/35 see Replacement
Sheet No. 6-49
For Section of Work No. 3/36 see Replacement
Sheet No. 6-23
For Section of Work No. 3/37 see Replacement
Sheet No. 6-74
For Section of Work No. 3/38A see Replacement
Sheet No. 6-75
For Section of Work No. 3/38B see Replacement
Sheet No. 6-75
For Section of Work No. 3/153 see Sheet No. 6-43
For Section of Work No. 3/154 see Sheet No. 6-46

The area enclosed by any limit of deviation or by any
limit of land to be acquired or used is the area extending
to the outer edge of the line marking those limits

This map is based upon Ordnance Survey material with the
permission of Ordnance Survey on behalf of the controller
of Her Majesty's Stationery Office Crown Copyright.
Unauthorised reproduction infringes Crown
copyright and may lead to prosecution or civil proceedings
(Ordnance Survey Licence 100049190)

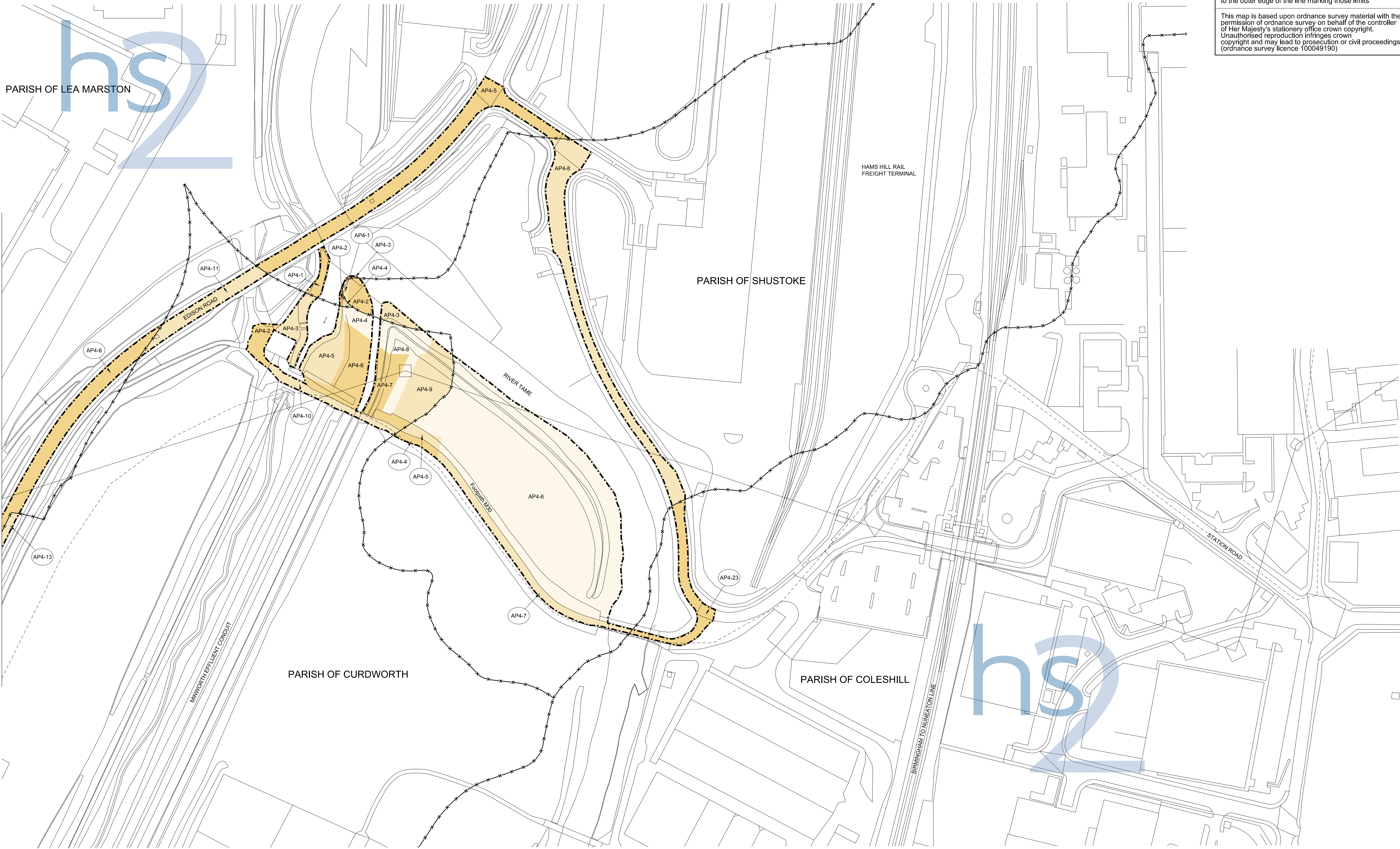
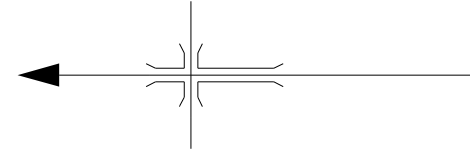
AMENDMENTS TO THIS SHEET
ARE AS FOLLOWS :-

Plots AP4-2, AP4-5, AP4-6, AP4-7, AP4-13,
AP4-14, AP4-15, AP4-16, AP4-17, AP4-18, AP4-19,
AP4-20, AP4-21, AP4-22, 559b, 561a, 563a, 565a,
580a, 581a, 589a, 593a and 593b added in Parish
of Coleshill
Plots AP4-13, AP4-19, AP4-20, AP4-21, AP4-24,
119a, 138a, 155a and 155b added in Parish of
Water Orton
Plots AP4-1, 1a and 4a added in Parish of
Curdworth
Plots 551, 558, 559, 560, 561, 563, 565, 566, 567,
569, 571, 573, 575, 577, 578, 580, 581, 584, 585,
585a, 586, 587, 588, 589, 591 and 593 removed in
Parish of Coleshill
Plots 116, 119, 138 and 155 removed in Parish of
Water Orton
Plots 1, 3 and 4 removed in Parish of Curdworth
Works Nos. 3/34A, 3/34B, 3/34D, 3/34E and 3/38B
added
Work No. 3/38 removed
Points E5, E6, E7, E8 and E9 added
Points E3 and E4 relocated
Commencement and Termination of Viaduct
amended

Scale 1:1250 at A1 size, 1:2500 at A3 size

metres 50 0 50 100 150

COUNTY OF WARWICKSHIRE
DISTRICT OF NORTH WARWICKSHIRE
PLAN



FOR CONTINUATION SEE REPLACEMENT SHEET No. 3-35

ADDITIONAL SHEET No. 3-32A

IN PARLIAMENT - SESSION 2015-16

HIGH SPEED RAIL
(LONDON - WEST MIDLANDS)

ADDITIONAL PROVISION
(OCTOBER 2015)

Additional Land

The area enclosed by any limit of deviation or by any limit of land to be acquired or used is the area extending to the outer edge of the line marking those limits

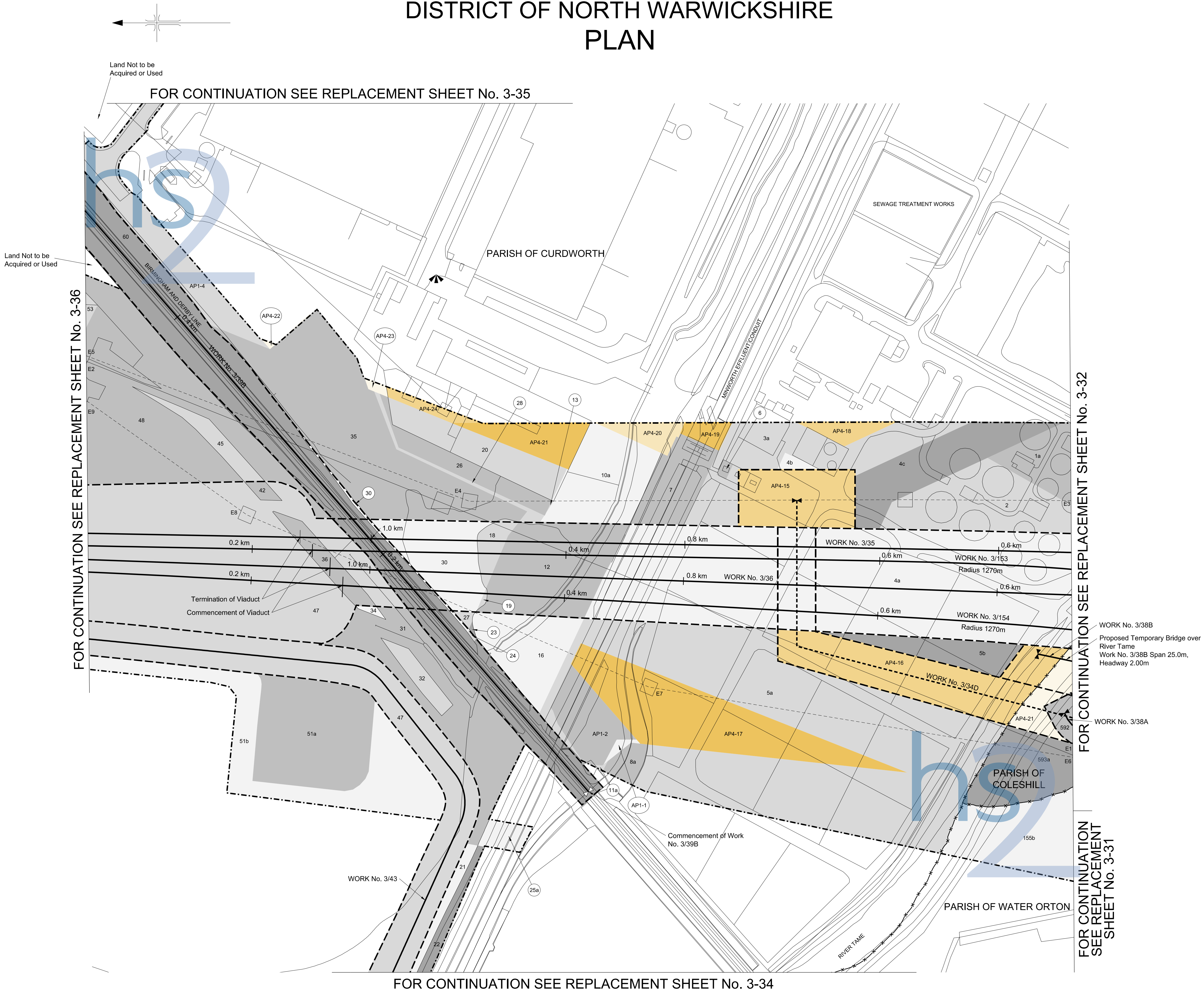
This map is based upon ordnance survey material with the permission of ordnance survey on behalf of the controller of Her Majesty's stationery office crown copyright. Unauthorised reproduction infringes crown copyright and may lead to prosecution or civil proceedings (ordnance survey licence 100049190)

Scale 1:1250 at A1 size, 1:2500 at A3 size

metres 50 0 50 100 150

Drawing No. C223-CSI-HY-DGA-030-122301-AP04 RevAP04

COUNTY OF WARWICKSHIRE
DISTRICT OF NORTH WARWICKSHIRE
PLAN



Land Not to be
Acquired or Used

Land Not to be
Acquired or Used

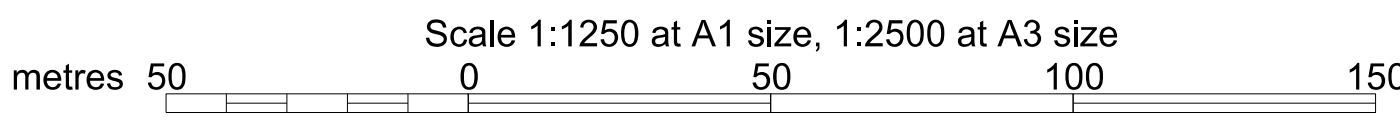
FOR CONTINUATION SEE REPLACEMENT SHEET No. 3-35

FOR CONTINUATION SEE REPLACEMENT SHEET No. 3-36

FOR CONTINUATION SEE REPLACEMENT SHEET No. 3-34

FOR CONTINUATION SEE REPLACEMENT SHEET No. 3-32

FOR CONTINUATION
SEE REPLACEMENT
SHEET No. 3-31



REPLACEMENT SHEET No. 3-33

IN PARLIAMENT - SESSION 2015-16

HIGH SPEED RAIL
(LONDON - WEST MIDLANDS)
ADDITIONAL PROVISION
(OCTOBER 2015)

Works Nos. 3/35, 3/36, 3/153, 3/154 (Railways)
Work No. 3/39B (Temporary Railway)
Work No. 3/43 (Access Road)
Work No. 3/38B (Temporary Bridge)
Work No. 3/34D (Gas Main Diversion)
Work No. 3/38A (Watercourse)

For Section of Work No. 3/34D see Additional
Sheet No. 6-74C
For Section of Work No. 3/35 see Replacement
Sheet No. 6-49
For Section of Work No. 3/36 see Sheet No. 6-24
For Section of Work No. 3/38A see Replacement
Sheet No. 6-75
For Section of Work No. 3/38B see Replacement
Sheet No. 6-75
For Section of Work No. 3/39B see Sheet No. 6-51A
For Section of Work No. 3/43 see Sheet No. 6-77
For Section of Work No. 3/153 see Sheet No. 6-42
For Section of Work No. 3/154 see Sheet No. 6-45

The area enclosed by any limit of deviation or by any
limit of land to be acquired or used is the area extending
to the outer edge of the line marking those limits.

This map is based upon ordnance survey material with the
permission of ordnance survey on behalf of the controller
of Her Majesty's stationary office crown copyright.
Unauthorised reproduction infringes crown
copyright and may lead to prosecution or civil proceedings
(ordnance survey licence 100049190)

OCTOBER 2015 AMENDMENTS TO THIS SHEET
ARE AS FOLLOWS :-

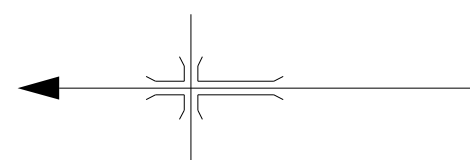
Plots AP4-21 and 593a added in Parish of Coleshill
Plot 155b added in Parish of Water Orton
Plots AP4-15, AP4-16, AP4-17, AP4-18, AP4-19,
AP4-20, AP4-21, AP4-22, AP4-23, AP4-24, 1a, 3a,
4a, 4b, 4c, 5a, 5b, 8a, 10a, 11a, 25a and 51b added
in Parish of Curdworth
Plot 593 removed in Parish of Coleshill
Plot 155 removed in Parish of Water Orton
Plots 1, 3, 4, 5, 8, 9, 10, 11, 14, 15, 25 and 51
removed in Parish of Curdworth
Works Nos. 3/34D and 3/38B added
Work No. 3/38 removed
Points E5, E6, E7, E8 and E9 added
Points E3 and E4 relocated

SEPTEMBER 2014 AMENDMENTS TO
THIS SHEET ARE AS FOLLOWS :-

Plots AP1-1, AP1-2 and AP1-4 added

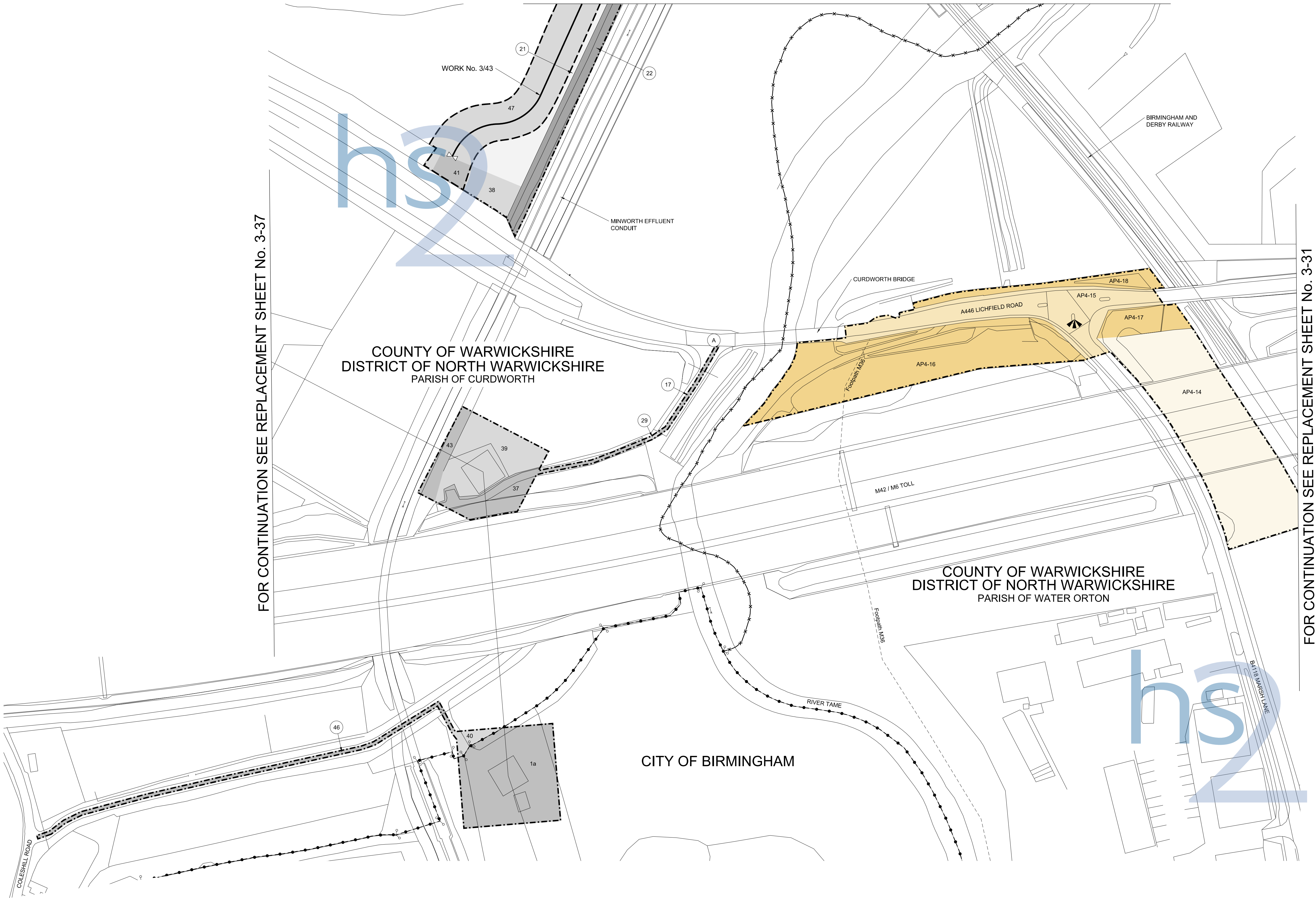
WORK No. 3/38B
Proposed Temporary Bridge over
River Tame
Work No. 3/38B Span 25.0m,
Headway 2.00m

WORK No. 3/38A



PLAN

FOR CONTINUATION SEE REPLACEMENT SHEET No. 3-33



FOR CONTINUATION SEE REPLACEMENT SHEET No. 3-37

FOR CONTINUATION SEE REPLACEMENT SHEET No. 3-31

REPLACEMENT SHEET No. 3-34

IN PARLIAMENT - SESSION 2015-16

HIGH SPEED RAIL
(LONDON - WEST MIDLANDS)

ADDITIONAL PROVISION
(OCTOBER 2015)

Work No. 3/43 (Access Road)

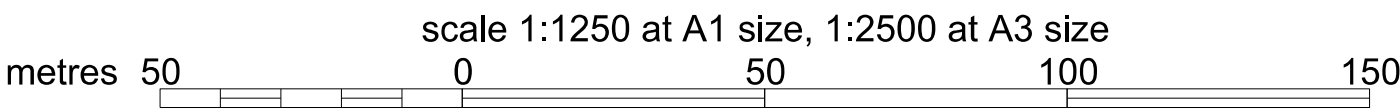
For Section of Work No. 3/43 see Sheet No. 6-77

The area enclosed by any limit of deviation or by any limit of land to be acquired or used is the area extending to the outer edge of the line marking those limits

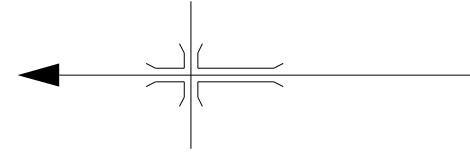
This map is based upon ordnance survey material with the permission of ordnance survey on behalf of the controller of Her Majesty's stationery office crown copyright. Unauthorised reproduction infringes crown copyright and may lead to prosecution or civil proceedings (ordnance survey licence 100049190)

AMENDMENTS TO THIS SHEET
ARE AS FOLLOWS :-

Plots AP4-14, AP4-15, AP4-16, AP4-17 and AP4-18 added in Parish of Water Orton
Plot 14 removed in Parish of Curdworth



COUNTY OF WARWICKSHIRE
DISTRICT OF NORTH WARWICKSHIRE
PLAN



REPLACEMENT SHEET No. 3-35

IN PARLIAMENT - SESSION 2015-16

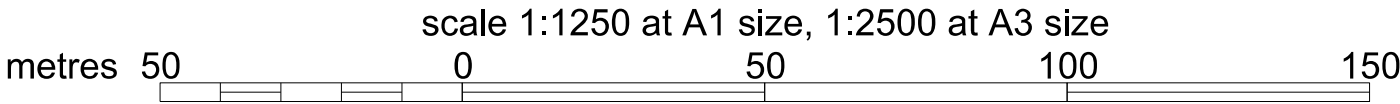
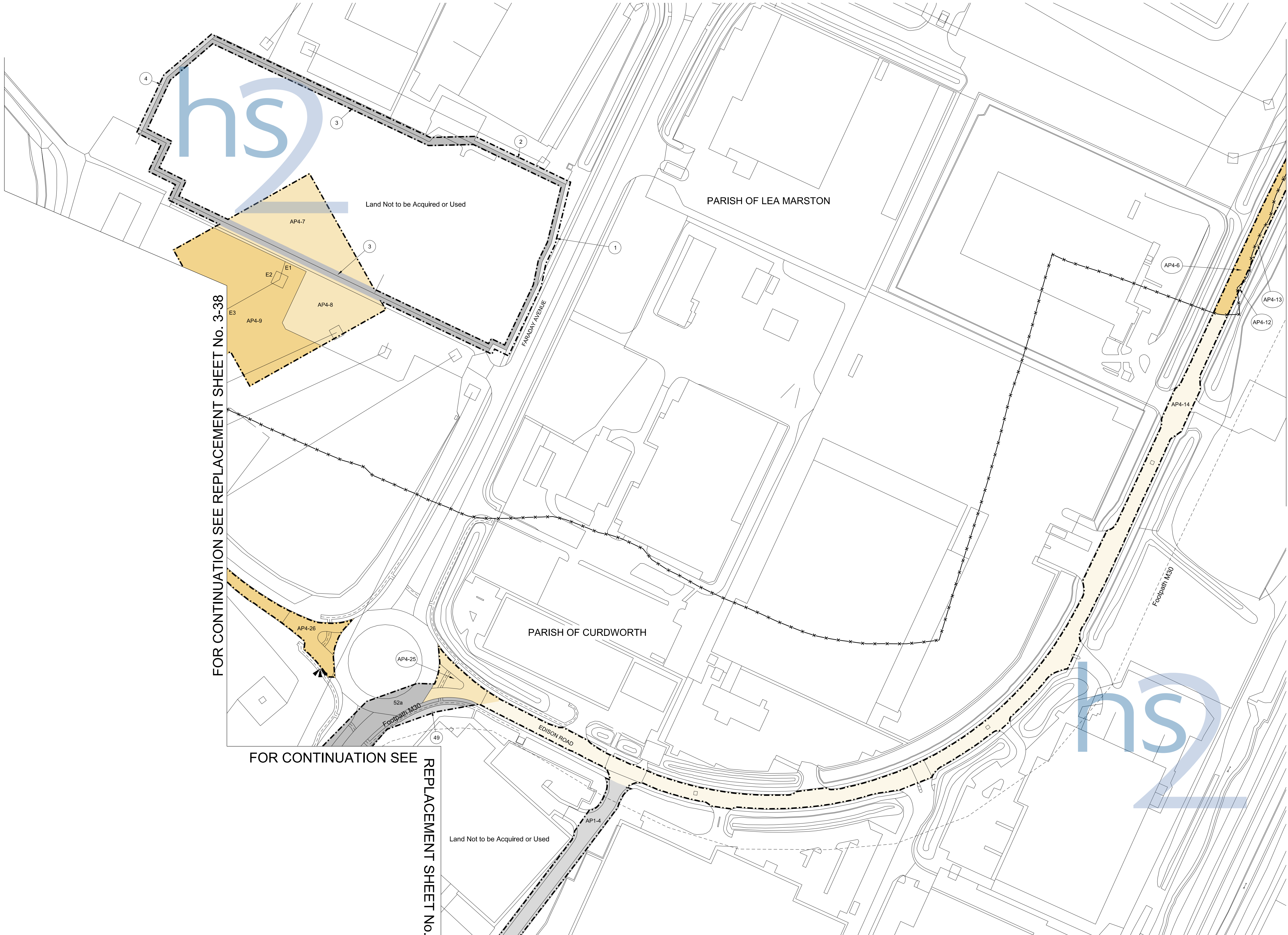
HIGH SPEED RAIL
(LONDON - WEST MIDLANDS)
ADDITIONAL PROVISION
(OCTOBER 2015)
Additional Land

The area enclosed by any limit of deviation or by any limit of land to be acquired or used is the area extending to the outer edge of the line marking those limits

This map is based upon ordnance survey material with the permission of ordnance survey on behalf of the controller of Her Majesty's stationery office crown copyright. Unauthorised reproduction infringes crown copyright and may lead to prosecution or civil proceedings (ordnance survey licence 100049190)

AMENDMENTS TO THIS SHEET
ARE AS FOLLOWS :-

Plots AP4-6, AP4-7, AP4-8 and AP4-9 added in Parish of Lea Marston
Plots AP4-12, AP4-13, AP4-14, AP4-25, AP4-26 and 52a added in Parish of Curdworth
Plot 52 removed in Parish of Curdworth
Points E1, E2 and E3 added



FOR CONTINUATION SEE REPLACEMENT SHEET No. 3-38

REPLACEMENT SHEET No. 3-36	
IN PARLIAMENT - SESSION 2015-16	
HIGH SPEED RAIL (LONDON - WEST MIDLANDS)	
ADDITIONAL PROVISION (OCTOBER 2015)	
Works Nos. 3/35, 3/36, 3/40, 3/153, 3/154 (Railways)	
Works Nos. 3/39B, 3/39C (Temporary Railways)	
Works Nos. 3/41, 3/41C (Roads)	
Work No. 3/41D (Temporary Road)	
Works Nos. 3/41A, 3/43 (Access Roads)	
For Section of Work No. 3/35 see Sheet No. 6-50	
For Section of Work No. 3/36 see Sheet No. 6-24	
For Section of Work No. 3/39B see Sheet No. 6-51A	
For Section of Work No. 3/39C see Sheet No. 6-53B	
For Section of Work No. 3/40 see Sheet No. 6-52	
For Section of Work No. 3/41 see Replacement Sheet No. 6-75	
For Section of Work No. 3/41A see Replacement Sheet No. 6-76	
For Section of Work No. 3/41C see Replacement Sheet No. 6-76	
For Section of Work No. 3/41D see Replacement Sheet No. 6-76	
For Section of Work No. 3/43 see Sheet No. 6-77	
For Section of Work No. 3/153 see Sheet No. 6-42	
For Section of Work No. 3/154 see Sheet No. 6-45	

The area enclosed by any limit of deviation or by any limit of land to be acquired or used is the area extending to the outer edge of the line marking those limits

This map is based upon Ordnance Survey material with the permission of Ordnance Survey on behalf of the Controller of Her Majesty's Stationery Office Crown Copyright. Unauthorised reproduction infringes Crown Copyright and may lead to prosecution or civil proceedings (Ordnance Survey Licence 100049190)

OCTOBER 2015 AMENDMENTS TO THIS SHEET
ARE AS FOLLOWS :-

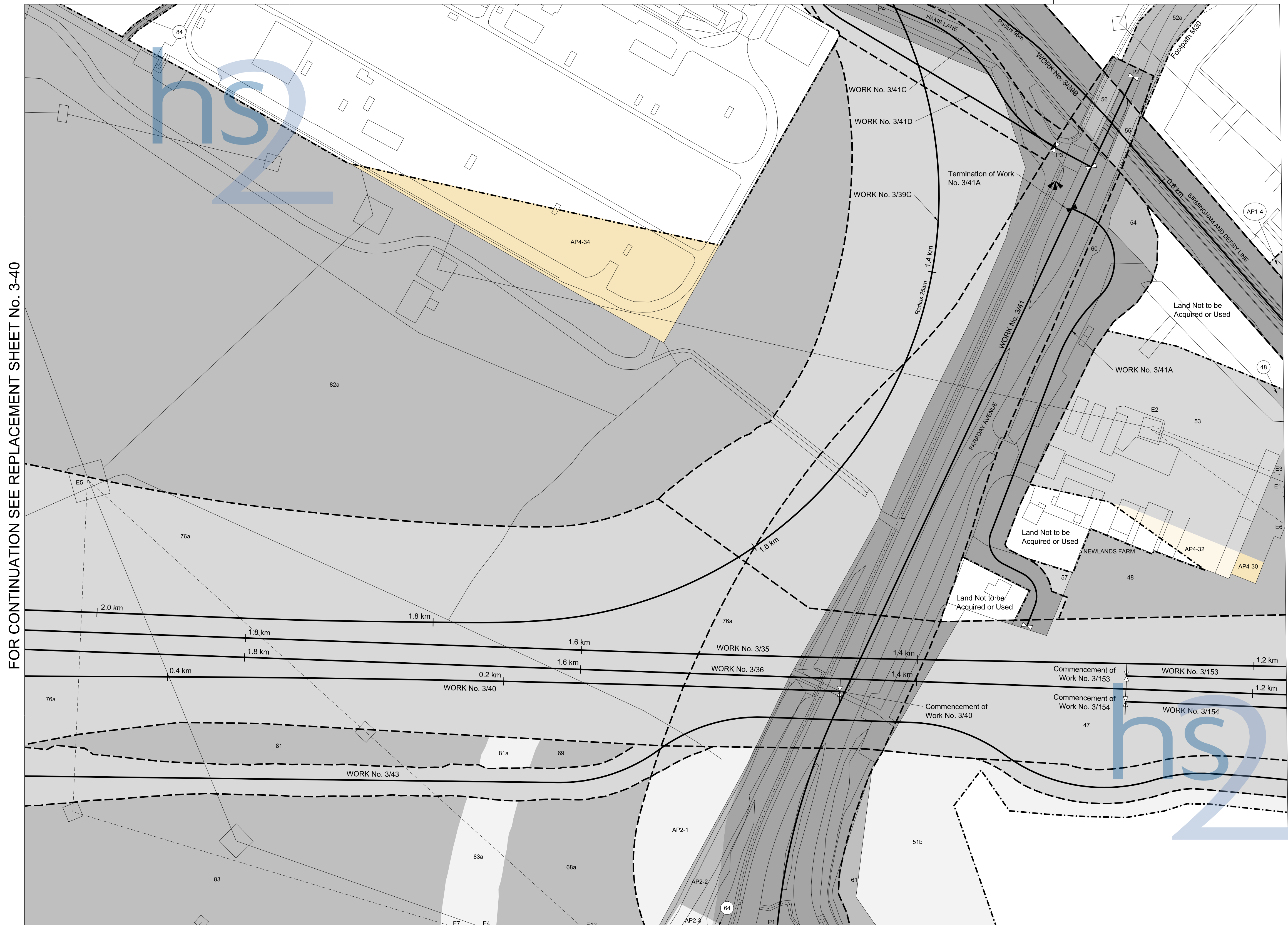
Plots AP4-30, AP4-32, AP4-34, 51b and 52a added
Plots 51 and 52 removed
Point E6 added
Points E2, E3 and E12 relocated

JULY 2015 AMENDMENTS TO THIS SHEET
ARE AS FOLLOWS :-

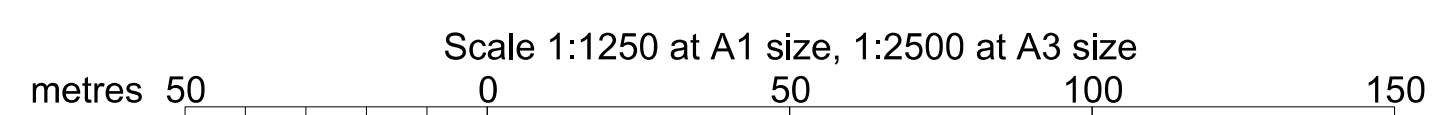
Plots AP2-1, AP2-2, AP2-3, 68a, 76a, 81a, 82a and 83a added
Plots 65, 66, 68, 76 and 82 removed
Work No. 3/41B removed

SEPTEMBER 2014 AMENDMENTS TO
THIS SHEET ARE AS FOLLOWS :-

Plot AP1-4 added

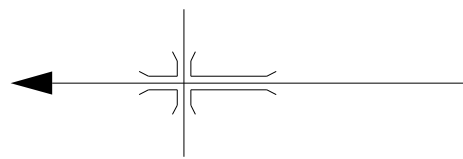


FOR CONTINUATION SEE REPLACEMENT SHEET No. 3-37

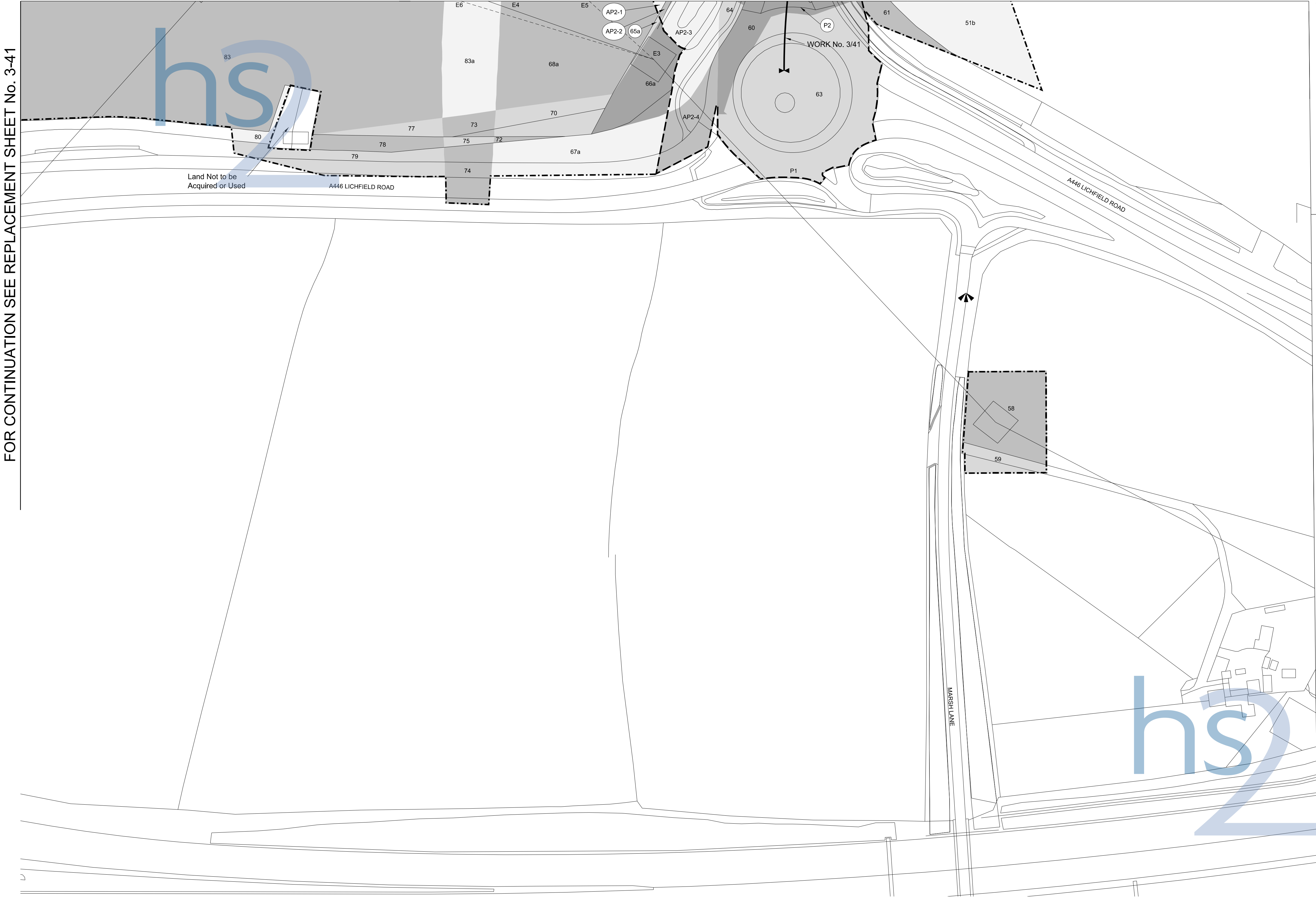


Drawing No. C223-CSI-HY-DGA-030-122500-AP04 RevAP04

COUNTY OF WARWICKSHIRE
DISTRICT OF NORTH WARWICKSHIRE
PARISH OF CURDWORTH
PLAN



FOR CONTINUATION SEE REPLACEMENT SHEET No. 3-36



REPLACEMENT SHEET No. 3-37

IN PARLIAMENT - SESSION 2015-16

HIGH SPEED RAIL
(LONDON - WEST MIDLANDS)

ADDITIONAL PROVISION
(OCTOBER 2015)

Work No. 3/41 (Road)

For Section of Work No. 3/41 see Replacement
Sheet No. 6-75

The area enclosed by any limit of deviation or by any
limit of land to be acquired or used is the area extending
to the outer edge of the line marking those limits

This map is based upon ordnance survey material with the
permission of ordnance survey on behalf of the controller
of Her Majesty's stationery office crown copyright.
Unauthorised reproduction infringes crown
copyright and may lead to prosecution or civil proceedings
(ordnance survey licence 100049190)

OCTOBER 2015 AMENDMENTS TO THIS SHEET
ARE AS FOLLOWS :-

Plot 51b added
Plots 50, 50a and 51 removed
Points E1 and E2 removed
Access point removed on A446 Lichfield Road

JULY 2015 AMENDMENTS TO THIS SHEET
ARE AS FOLLOWS :-

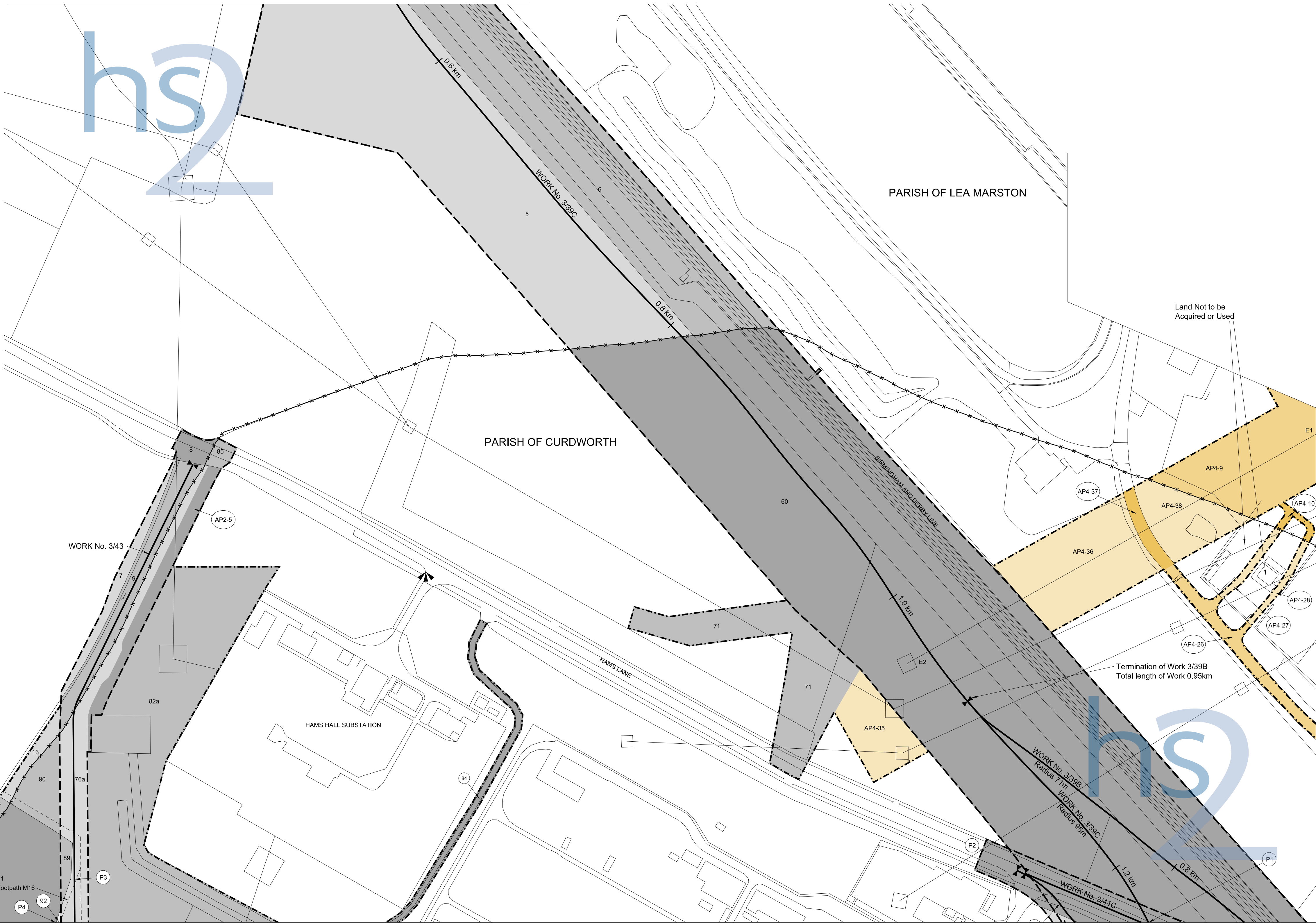
Plots AP2-1, AP2-2, AP2-3, AP2-4, 65a, 66a, 67a,
68a and 83a added
Plots 65, 66, 67, 68 and 76 removed
Work No. 3/41B removed

scale 1:1250 at A1 size, 1:2500 at A3 size

metres 50 0 50 100 150

COUNTY OF WARWICKSHIRE
DISTRICT OF NORTH WARWICKSHIRE
PLAN

FOR CONTINUATION SEE SHEET No. 3-39



FOR CONTINUATION SEE
REPLACEMENT SHEET No. 3-40

FOR CONTINUATION SEE REPLACEMENT SHEET No. 3-36

WORK No. 3/41D

FOR CONTINUATION SEE REPLACEMENT SHEET No. 3-35

REPLACEMENT SHEET No. 3-38

IN PARLIAMENT - SESSION 2015-16

HIGH SPEED RAIL
(LONDON - WEST MIDLANDS)
ADDITIONAL PROVISION
(OCTOBER 2015)

Works Nos. 3/39B, 3/39C (Temporary Railways)
Work No. 3/41C (Road)
Work No. 3/41D (Temporary Road)
Work No. 3/43 (Access Road)

For Section of Work No. 3/39B see Sheet No. 6-51A
For Section of Work No. 3/39C see Sheet No. 6-53A
For Section of Work No. 3/41C see Replacement
Sheet No. 6-76
For Section of Work No. 3/41D see Replacement
Sheet No. 6-76
For Section of Work No. 3/43 see Sheet No. 6-78

The area enclosed by any limit of deviation or by any
limit of land to be acquired or used is the area extending
to the outer edge of the line marking those limits

This map is based upon ordnance survey material with the
permission of ordnance survey on behalf of the controller
of Her Majesty's stationery office crown copyright.
Unauthorised reproduction infringes crown
copyright and may lead to prosecution or civil proceedings
(ordnance survey licence 100049190)

OCTOBER 2015 AMENDMENTS TO THIS SHEET
ARE AS FOLLOWS :-

Plots AP4-9 and AP4-10 added in Parish of Lea
Marston
Plots AP4-26, AP4-27, AP4-28, AP4-35, AP4-36,
AP4-37 and AP4-38 added in Parish of Curdworth
Points E1 and E2 added

JULY 2015 AMENDMENTS TO THIS SHEET
ARE AS FOLLOWS :-

Plots AP2-5, 76a and 82a added in Parish of
Curdworth.
Plots 76 and 82 removed in Parish of Curdworth

scale 1:1250 at A1 size, 1:2500 at A3 size

metres 50 0 50 100 150

Drawing No.
C223-CSI-HY-DGA-030-122502-AP04 RevAP04

OCTOBER 2015 AMENDMENTS TO THIS SHEET
ARE AS FOLLOWS :-

Plots AP4-1 and AP4-2 added in Parish of Drayton
Bassett

JULY 2015 AMENDMENTS TO THIS SHEET
ARE AS FOLLOWS :-

Plots AP2-4, AP2-4a, AP2-4b, AP2-6, AP2-6a, AP2-7,
AP2-8, AP2-9, AP2-10, AP2-11, 13a and 19a added in
Parish of Drayton Bassett
Plots 13, 15 and 19 removed in Parish of Drayton
Bassett
Work No. 3/48A added
Work No. 3/48 removed

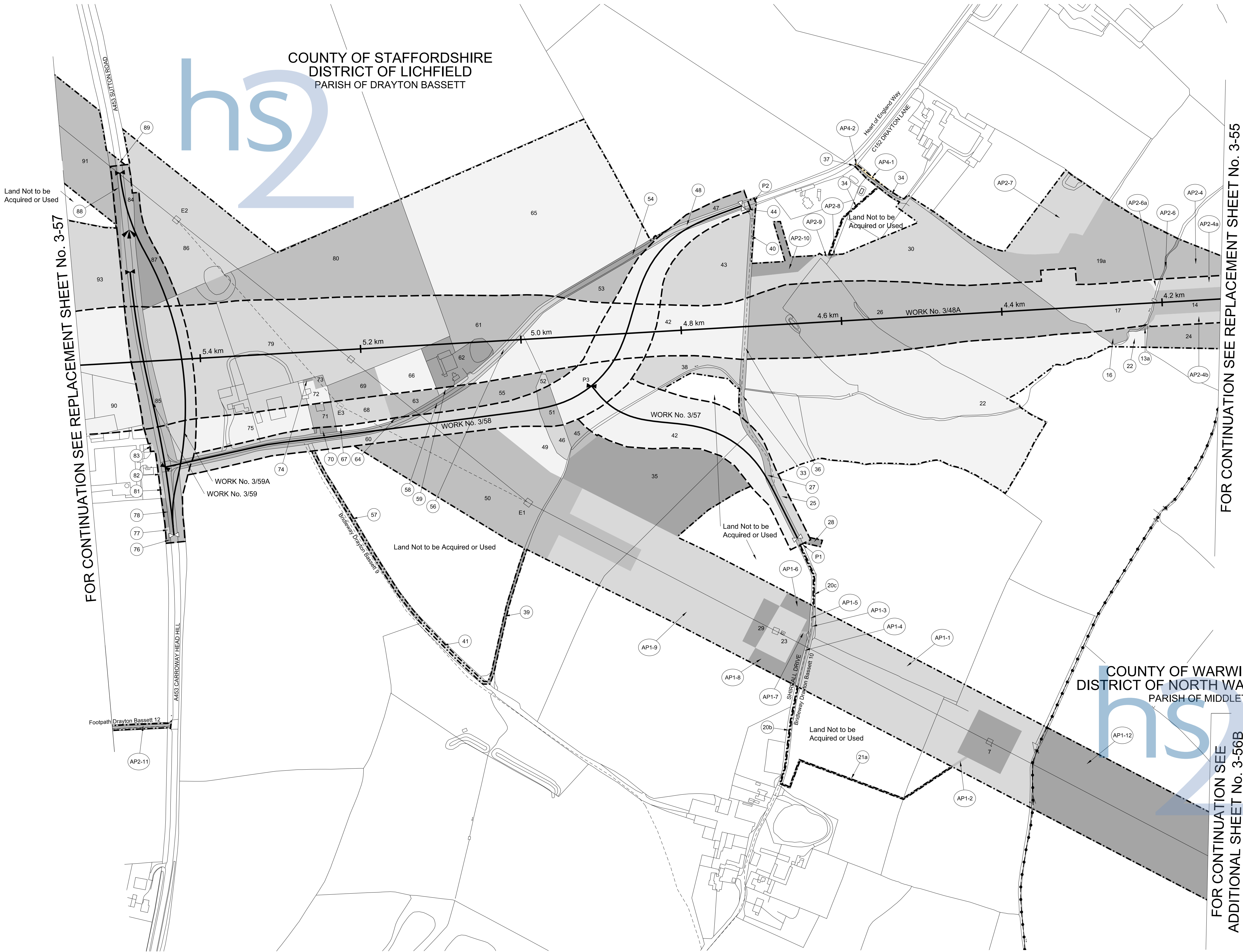
SEPTEMBER 2014 AMENDMENTS TO
THIS SHEET ARE AS FOLLOWS :-

Plot AP1-12 added in Parish of Middleton
Plots AP1-1, AP1-2, AP1-3, AP1-4, AP1-5, AP1-6,
AP1-7, AP1-8, AP1-9, 20b, 20c and 21a added in
Parish of Drayton Bassett
Plots 20, 20a and 21 removed in Parish of Drayton
Bassett

PLAN

COUNTY OF STAFFORDSHIRE
DISTRICT OF LICHFIELD
PARISH OF DRAYTON BASSETT

COUNTY OF WARWICKSHIRE
DISTRICT OF NORTH WARWICKSHIRE
PARISH OF MIDDLETON



COUNTY OF STAFFORDSHIRE
DISTRICT OF LICHFIELD
PARISH OF HINTS WITH CANWELL
PLAN

REPLACEMENT SHEET No. 3-60

IN PARLIAMENT - SESSION 2015-16

HIGH SPEED RAIL
(LONDON - WEST MIDLANDS)

ADDITIONAL PROVISION
(OCTOBER 2015)

Work No. 3/48A (Railway)
Work No. 3/68A (Road)
Work No. 3/67 (Gas Main Diversion)

For Section of Work No. 3/48A see Replacement
Sheet No. 6-29
For Section of Work No. 3/67 see Replacement
Sheet No. 6-91
For Section of Work No. 3/68A see Replacement
Sheet No. 6-91

The area enclosed by any limit of deviation or by any
limit of land to be acquired or used is the area extending
to the outer edge of the line marking those limits.

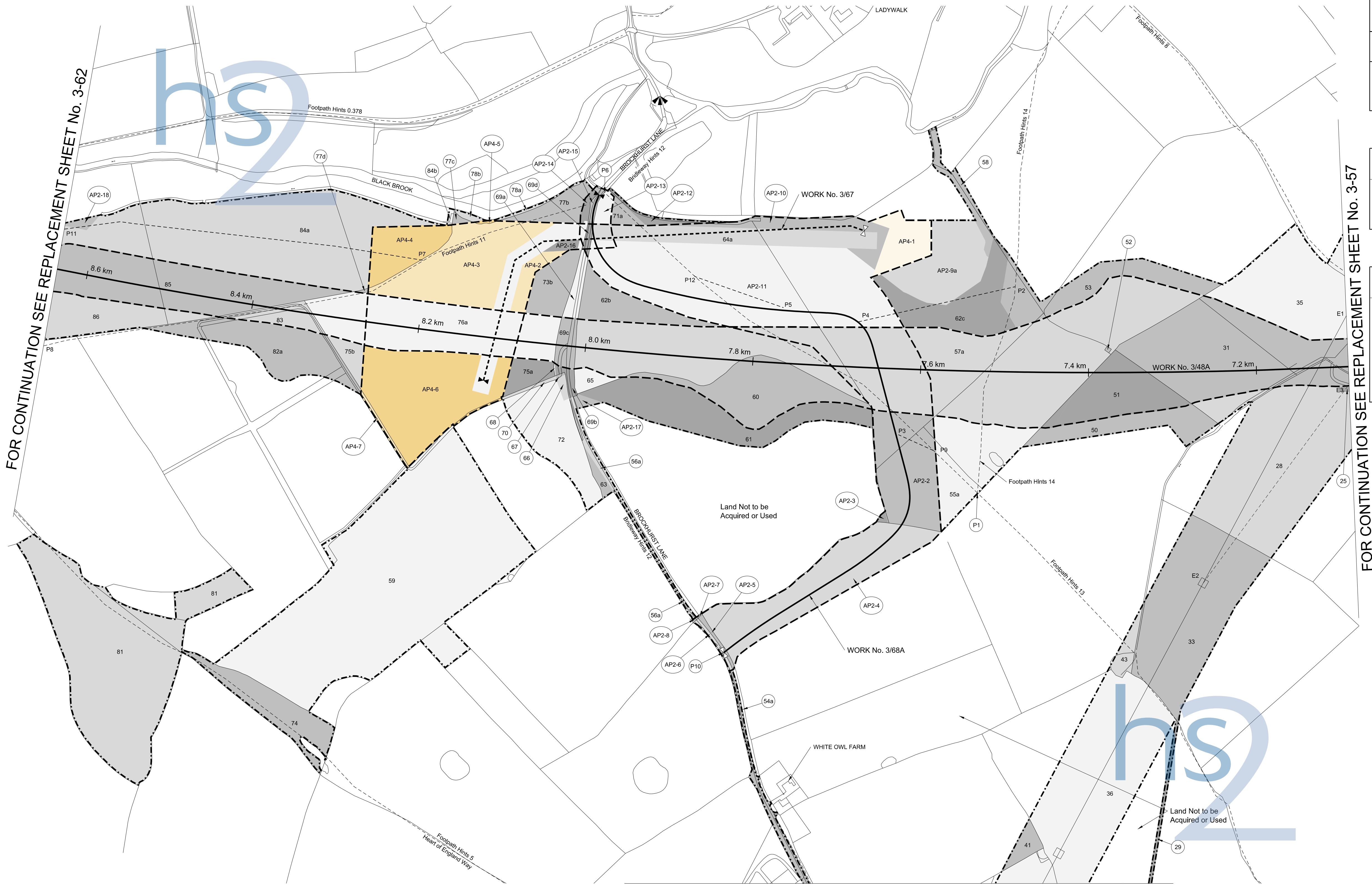
This map is based upon ordnance survey material with the
permission of ordnance survey on behalf of the controller
of Her Majesty's stationery office crown copyright.
Unauthorised reproduction infringes crown
copyright and may lead to prosecution or civil proceedings
(ordnance survey licence 100049190).

OCTOBER 2015 AMENDMENTS TO THIS SHEET
ARE AS FOLLOWS :-

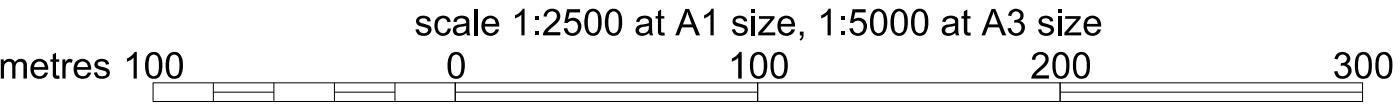
Plots AP4-1, AP4-2, AP4-3, AP4-4, AP4-5, AP4-6,
AP4-7, AP2-9a, 62c, 73b, 75a, 75b, 77b, 77c, 77d,
78a, 78b, 82a, 84a and 84b added
Plots AP2-9, 62a, 73a, 75, 77a, 78, 82 and 84
removed

JULY 2015 AMENDMENTS TO THIS SHEET
ARE AS FOLLOWS :-

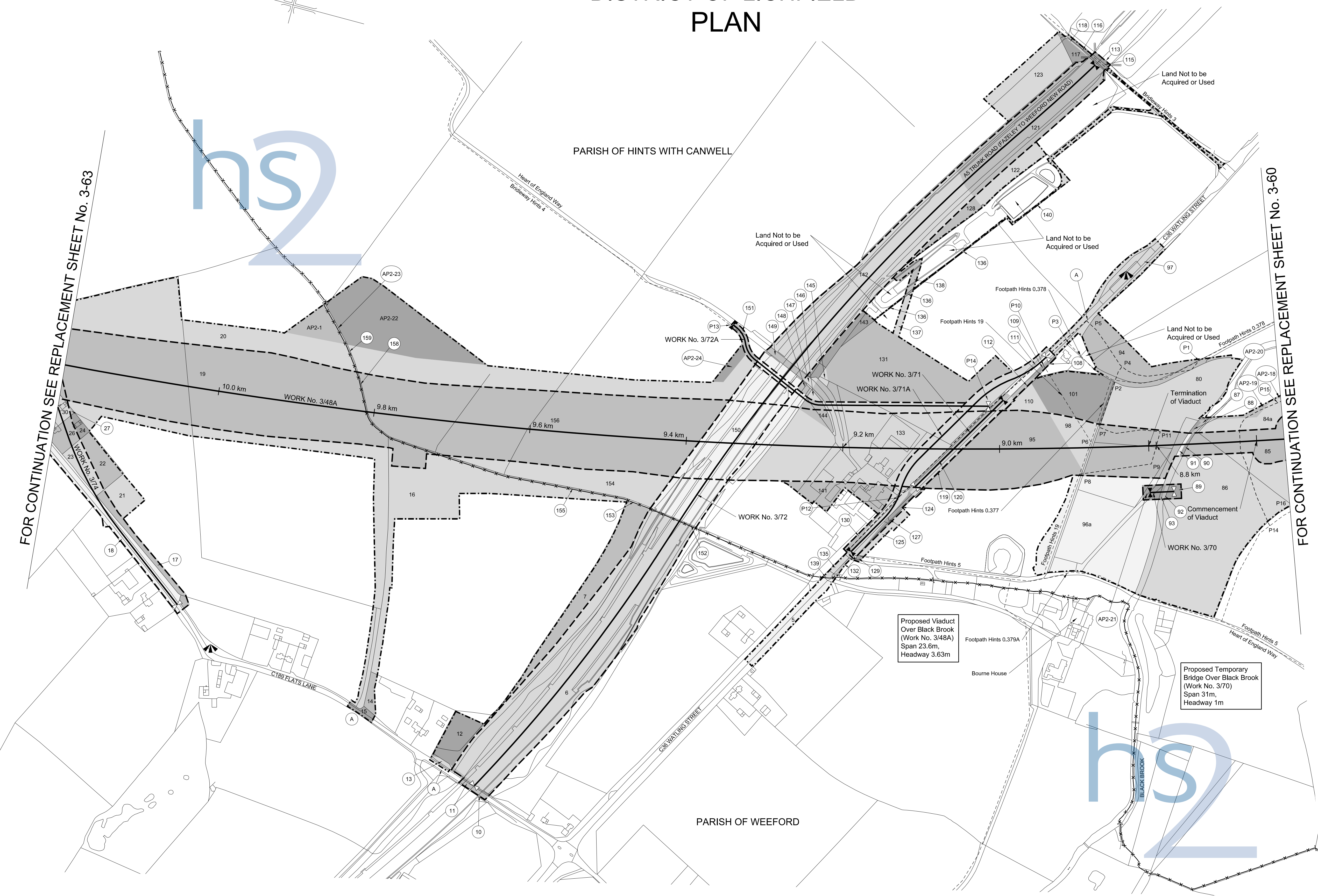
Plots AP2-2, AP2-3, AP2-4, AP2-5, AP2-6, AP2-7,
AP2-8, AP2-9, AP2-10, AP2-11, AP2-12, AP2-13,
AP2-14, AP2-15, AP2-16, AP2-17, AP2-18, 54a, 55a,
56a, 57a, 62a, 62b, 64a, 69a, 69b, 69c, 69d, 71a, 73a,
76a and 77a added in Parish of Hints with Canwell
Plots 54, 55, 56, 57, 62, 64, 69, 71, 73, 76 and 77
removed in Parish of Hints with Canwell
Works Nos. 3/48A and 3/68A added
Works Nos. 3/48 and 3/68 removed
Work No. 3/67 realigned
Points P9, P10, P11 and P12 added
Points P2, P3, P4, P5, P7 and P8 relocated



FOR CONTINUATION SEE REPLACEMENT SHEET No. 3-61



COUNTY OF STAFFORDSHIRE
DISTRICT OF LICHFIELD
PLAN



REPLACEMENT SHEET No. 3-62

IN PARLIAMENT - SESSION 2015-16

HIGH SPEED RAIL
(LONDON - WEST MIDLANDS)

ADDITIONAL PROVISION
(OCTOBER 2015)

Work No. 3/48A (Railway)
Works Nos. 3/71, 3/72, 3/74 (Roads)
Works No. 3/71A (Temporary Road)
Work No. 3/70 (Temporary Bridge)
Work No. 3/72A (Footbridge)

For Section of Work No. 3/48A see Replacement Sheet No. 6-30

For Section of Work No. 3/70 see Sheet No. 6-92

For Section of Work No. 3/71 see Sheet No. 6-92

For Section of Work No. 3/71A see Sheet No. 6-92

For Section of Work No. 3/72 see Sheet No. 6-92

For Section of Work No. 3/72A see Sheet No. 6-93

For Section of Work No. 3/74 see Sheet No. 6-93

The area enclosed by any limit of deviation or by any limit of land to be acquired or used is the area extending to the outer edge of the line marking those limits

This map is based upon ordnance survey material with the permission of ordnance survey on behalf of the controller of Her Majesty's stationery office crown copyright. Unauthorised reproduction infringes crown copyright and may lead to prosecution or civil proceedings (ordnance survey licence 100049190)

OCTOBER 2015 AMENDMENTS TO THIS SHEET ARE AS FOLLOWS :-

Plot 84a added in Parish of Hints with Canwell

Plot 84 removed in Parish of Hints with Canwell

JULY 2015 AMENDMENTS TO THIS SHEET ARE AS FOLLOWS :-

Plots AP2-18, AP2-19, AP2-20, AP2-21, AP2-22, AP2-23, AP2-24 and 96a added in Parish of Hints with Canwell

Plot AP2-1 added in Parish of Weeford

Plot 96 removed in Parish of Hints with Canwell

Work No. 3/48A added

Work No. 3/48 removed

Points P14, P15 and P16 added

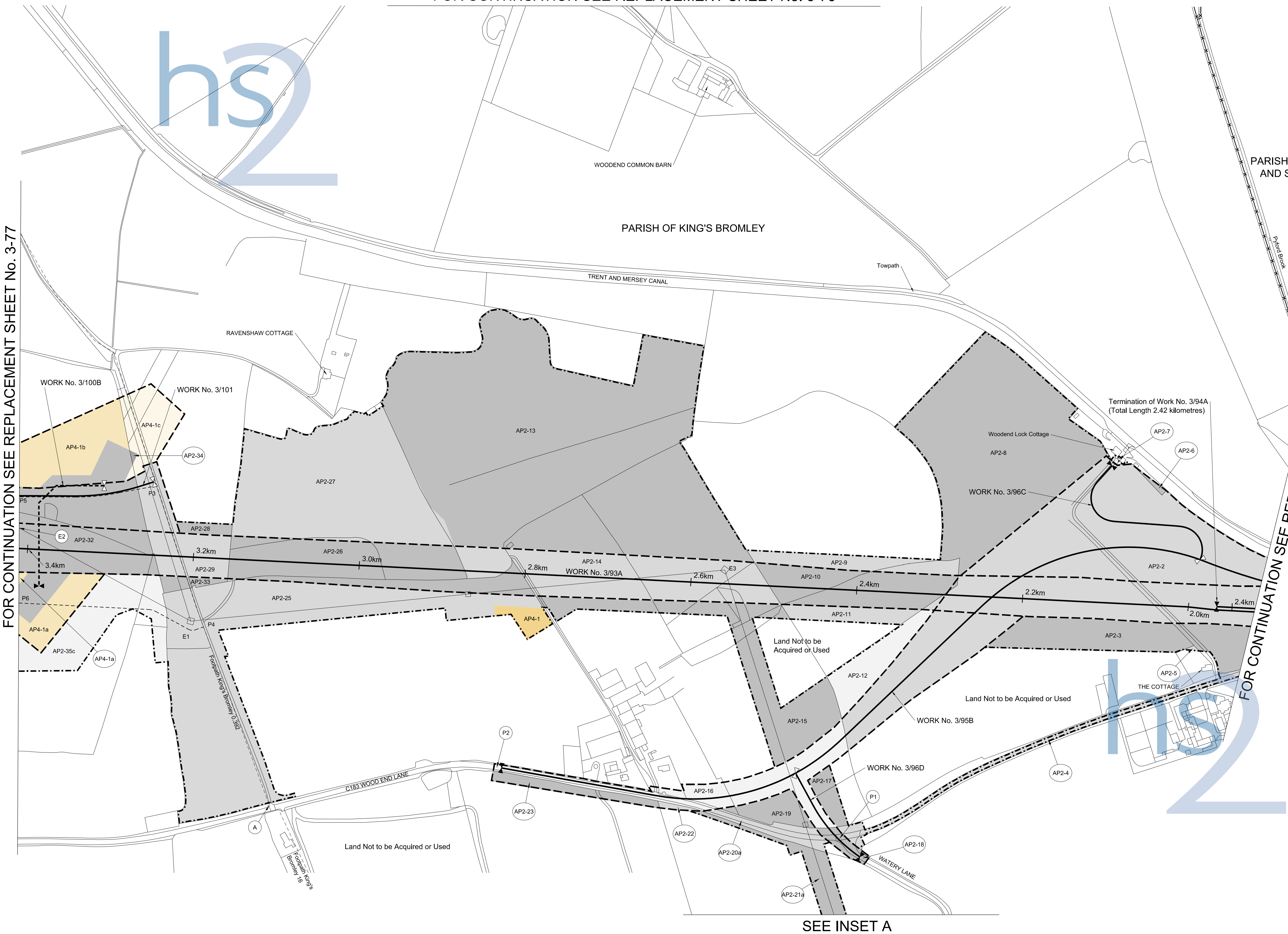
scale 1:2500 at A1 size, 1:5000 at A3 size

metres 100 0 100 200 300

Drawing No. C223-CSI-HY-DGA-030-224300-AP04 RevAP04

COUNTY OF STAFFORDSHIRE
DISTRICT OF LICHFIELD
PLAN

FOR CONTINUATION SEE REPLACEMENT SHEET No. 3-76



FOR CONTINUATION SEE REPLACEMENT SHEET No. 3-77

FOR CONTINUATION SEE REPLACEMENT SHEET No. 3-74

SEE INSET A

REPLACEMENT SHEET No. 3-75

IN PARLIAMENT - SESSION 2015-16

HIGH SPEED RAIL
(LONDON - WEST MIDLANDS)

ADDITIONAL PROVISION
(OCTOBER 2015)

Works Nos. 3/93A, 3/94A (Railways)
Works Nos. 3/95B, 3/96D (Roads)
Works Nos. 3/96C, 3/101 (Access Roads)
Work No. 3/100B (Gas Main)

For Section of Work No. 3/93A see Replacement Sheet No. 6-58
For Section of Work No. 3/94A see Replacement Sheet No. 6-55
For Section of Work No. 3/95B see Additional Sheet No. 6-98A
For Section of Work No. 3/96C see Additional Sheet No. 6-98A
For Section of Work No. 3/96D see Additional Sheet No. 6-98A
For Section of Work No. 3/100B see Replacement Sheet No. 6-99
For Section of Work No. 3/101 see Replacement Sheet No. 6-99

The area enclosed by any limit of deviation or by any limit of land to be acquired or used is the area extending to the outer edge of the line marking those limits

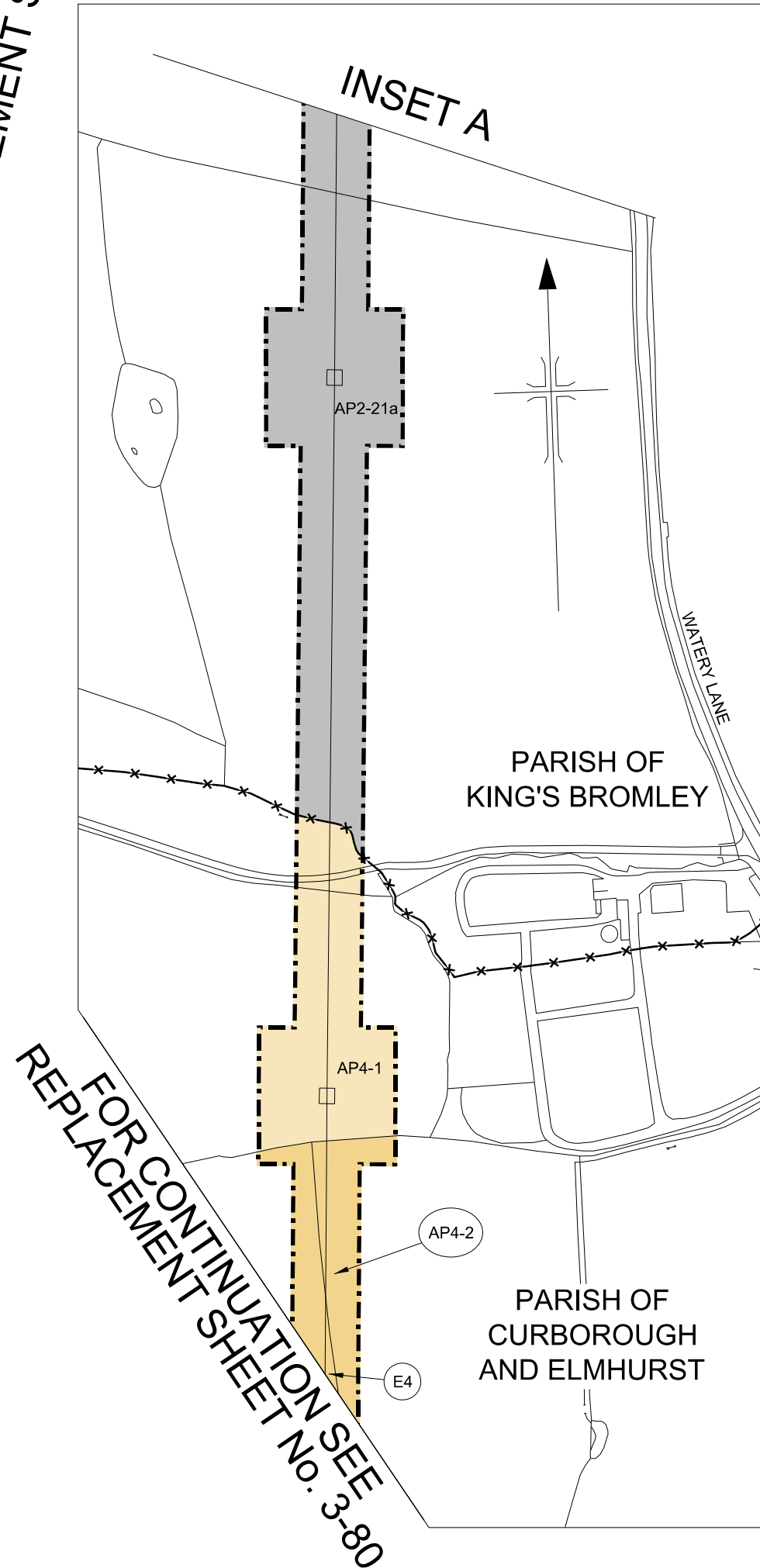
This map is based upon Ordnance Survey material with the permission of Ordnance Survey on behalf of the controller of Her Majesty's Stationery Office Crown Copyright. Unauthorised reproduction infringes Crown Copyright and may lead to prosecution or civil proceedings (Ordnance Survey Licence 100049190)

OCTOBER 2015 AMENDMENTS TO THIS SHEET ARE AS FOLLOWS :-

Plots AP4-1 and AP4-2 added in Parish of Curborough and Elmhurst
Plots AP4-1, AP4-1a, AP4-1b, AP4-1c, AP2-20a, AP2-21a and AP2-35c added in Parish of King's Bromley
Plots AP2-20, AP2-21, AP2-24, AP2-30, AP2-31, AP2-35 and AP2-36 removed in Parish of King's Bromley
Point E5 removed
Point E4 relocated

JULY 2015 AMENDMENTS TO THIS SHEET ARE AS FOLLOWS :-

This sheet replaces sheet 3-75 as deposited in November 2013 due to the realignment of Works Nos. 3/93 and 3/94, now Works Nos. 3/93A and 3/94A, and changes consequential upon the realignment of those Works.



FOR CONTINUATION SEE REPLACEMENT SHEET No. 3-80

scale 1:2500 at A1 size, 1:5000 at A3 size
metres 100 0 100 200 300

FOR CONTINUATION SEE SHEET No. 3-78




scale 1:2500 at A1 size, 1:5000 at A3 size

metres 100 0 100 200 300

Drawing No. C223-CSI-HY-DGA-030-225900-AP04 RevAP04

COUNTY OF STAFFORDSHIRE
DISTRICT OF LICHFIELD
PLAN



REPLACEMENT SHEET No. 3-79

IN PARLIAMENT - SESSION 2015-16

HIGH SPEED RAIL
(LONDON - WEST MIDLANDS)

ADDITIONAL PROVISION
(OCTOBER 2015)

Additional Land

The area enclosed by any limit of deviation or by any limit of land to be acquired or used is the area extending to the outer edge of the line marking those limits

This map is based upon ordnance survey material with the permission of ordnance survey on behalf of the controller of Her Majesty's stationery office crown copyright. Unauthorised reproduction infringes crown copyright and may lead to prosecution or civil proceedings (ordnance survey licence 100049190)

FOR CONTINUATION SEE REPLACEMENT SHEET No. 3-77

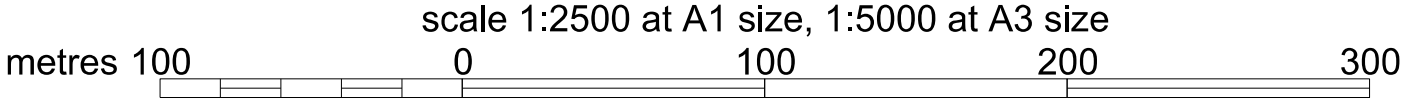
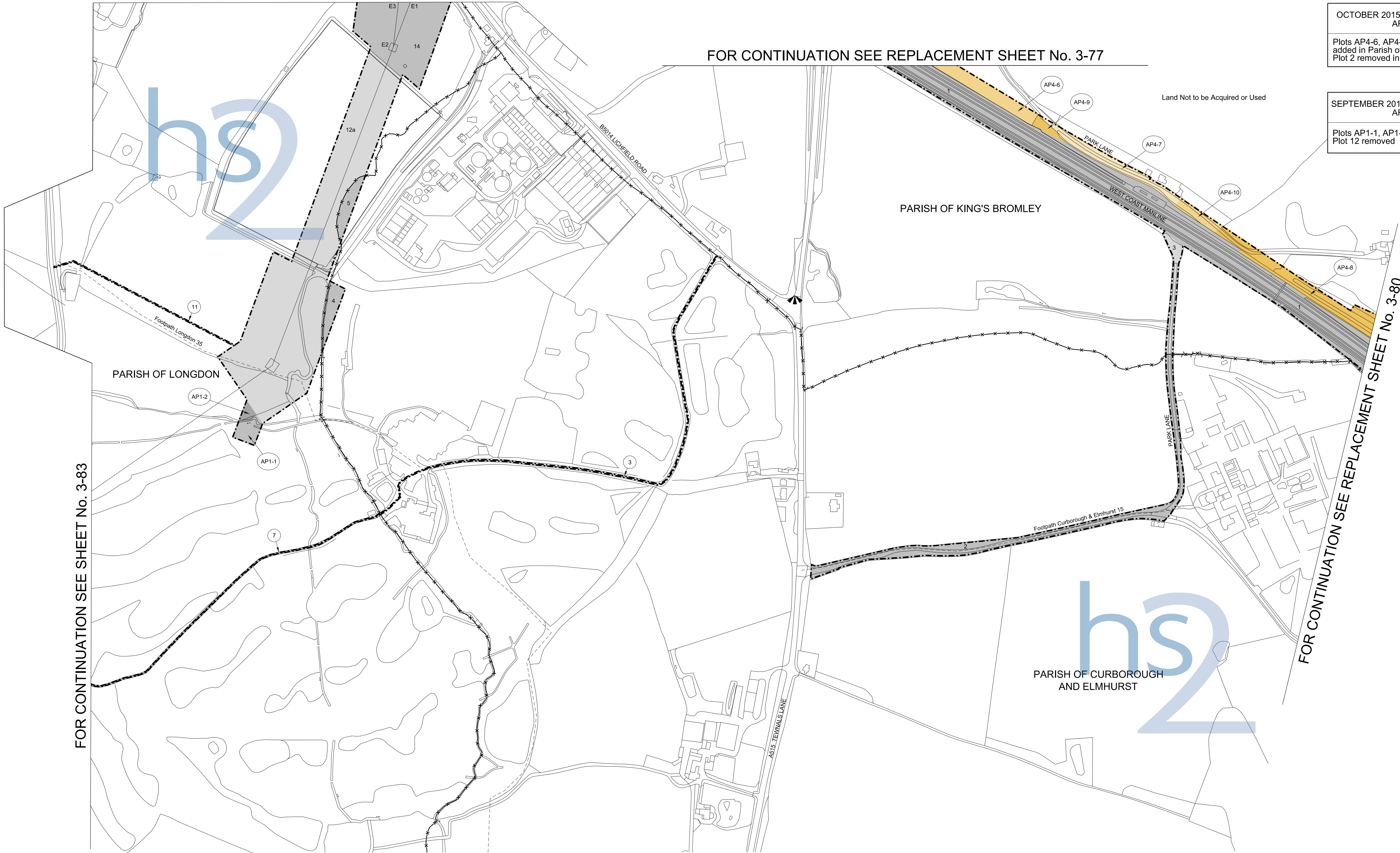
FOR CONTINUATION SEE REPLACEMENT SHEET No. 3-77

OCTOBER 2015 AMENDMENTS TO THIS SHEET
ARE AS FOLLOWS :-

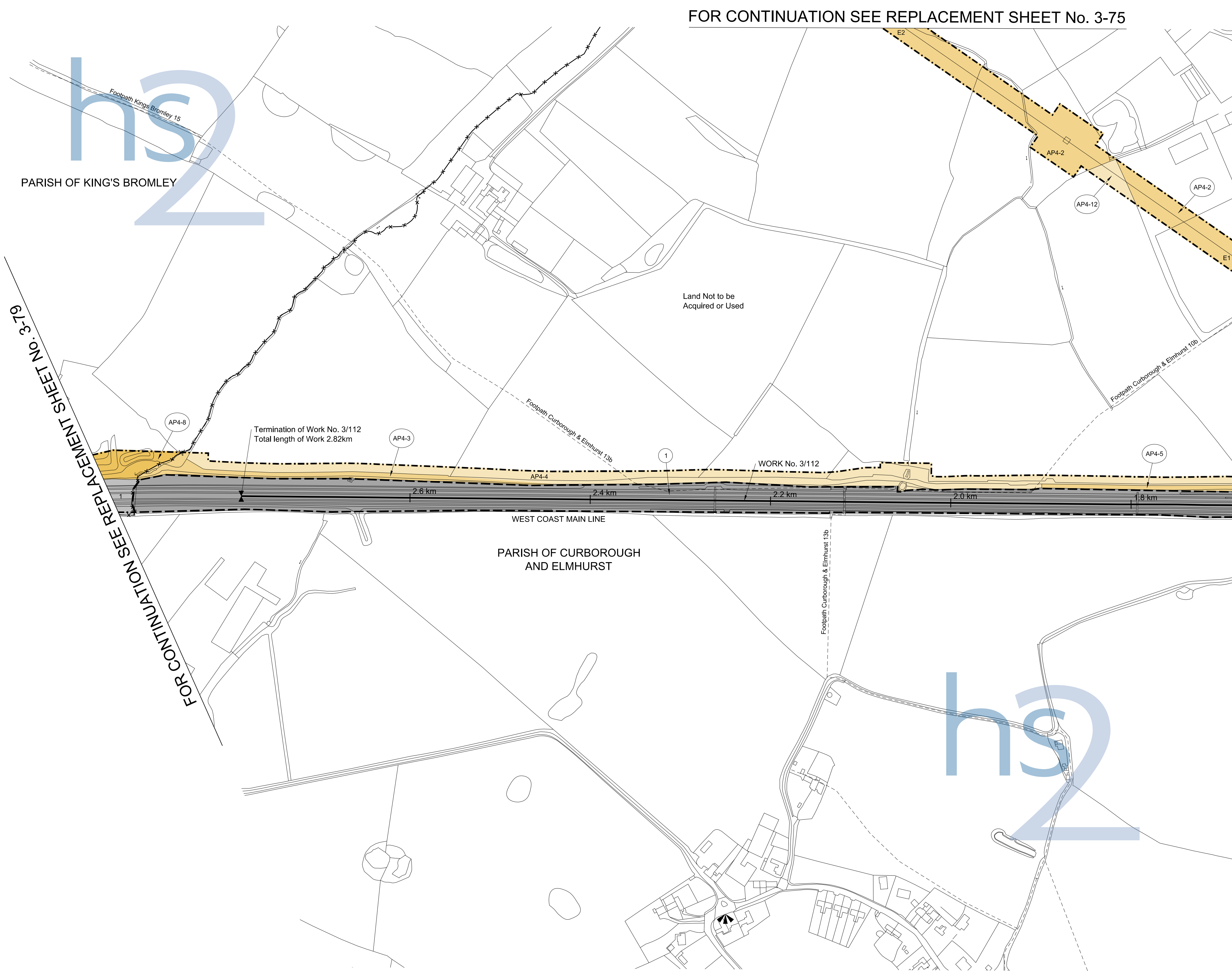
Plots AP4-6, AP4-7, AP4-8, AP4-9 and AP4-10
added in Parish of King's Bromley
Plot 2 removed in Parish of King's Bromley

SEPTEMBER 2014 AMENDMENTS TO THIS SHEET
ARE AS FOLLOWS :-

Plots AP1-1, AP1-2 and 12a added
Plot 12 removed



COUNTY OF STAFFORDSHIRE
DISTRICT OF LICHFIELD
PLAN



FOR CONTINUATION SEE REPLACEMENT SHEET No. 3-75

FOR CONTINUATION SEE REPLACEMENT SHEET No. 3-76

FOR CONTINUATION SEE REPLACEMENT SHEET No. 3-81

REPLACEMENT SHEET No. 3-80

IN PARLIAMENT - SESSION 2015-16

HIGH SPEED RAIL
(LONDON - WEST MIDLANDS)

ADDITIONAL PROVISION
(OCTOBER 2015)

Work No. 3/112 (Railway)

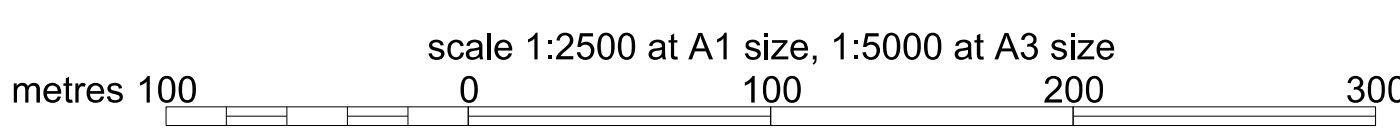
For Section of Work No. 3/112 see Sheet No. 6-68

The area enclosed by any limit of deviation or by any limit of land to be acquired or used is the area extending to the outer edge of the line marking those limits

This map is based upon ordnance survey material with the permission of ordnance survey on behalf of the controller of Her Majesty's stationery office crown copyright. Unauthorised reproduction infringes crown copyright and may lead to prosecution or civil proceedings (ordnance survey licence 100049190)

AMENDMENTS TO THIS SHEET
ARE AS FOLLOWS :-

Plots AP4-2, AP4-3, AP4-4, AP4-5 and AP4-12 added in Parish of Curborough and Elmhurst
Plot AP4-8 added in Parish of King's Bromley
Points E1 and E2 added



COUNTY OF STAFFORDSHIRE
DISTRICT OF LICHFIELD
PLAN

REPLACEMENT SHEET No. 3-81

IN PARLIAMENT - SESSION 2015-16

HIGH SPEED RAIL
(LONDON - WEST MIDLANDS)

ADDITIONAL PROVISION
(OCTOBER 2015)

Work No. 3/112 (Railway)

For Section of Work No. 3/112 see Sheet No. 6-67

The area enclosed by any limit of deviation or by any limit of land to be acquired or used is the area extending to the outer edge of the line marking those limits

This map is based upon ordnance survey material with the permission of ordnance survey on behalf of the controller of Her Majesty's stationery office crown copyright. Unauthorised reproduction infringes crown copyright and may lead to prosecution or civil proceedings (ordnance survey licence 100049190)

AMENDMENTS TO THIS SHEET
ARE AS FOLLOWS :-

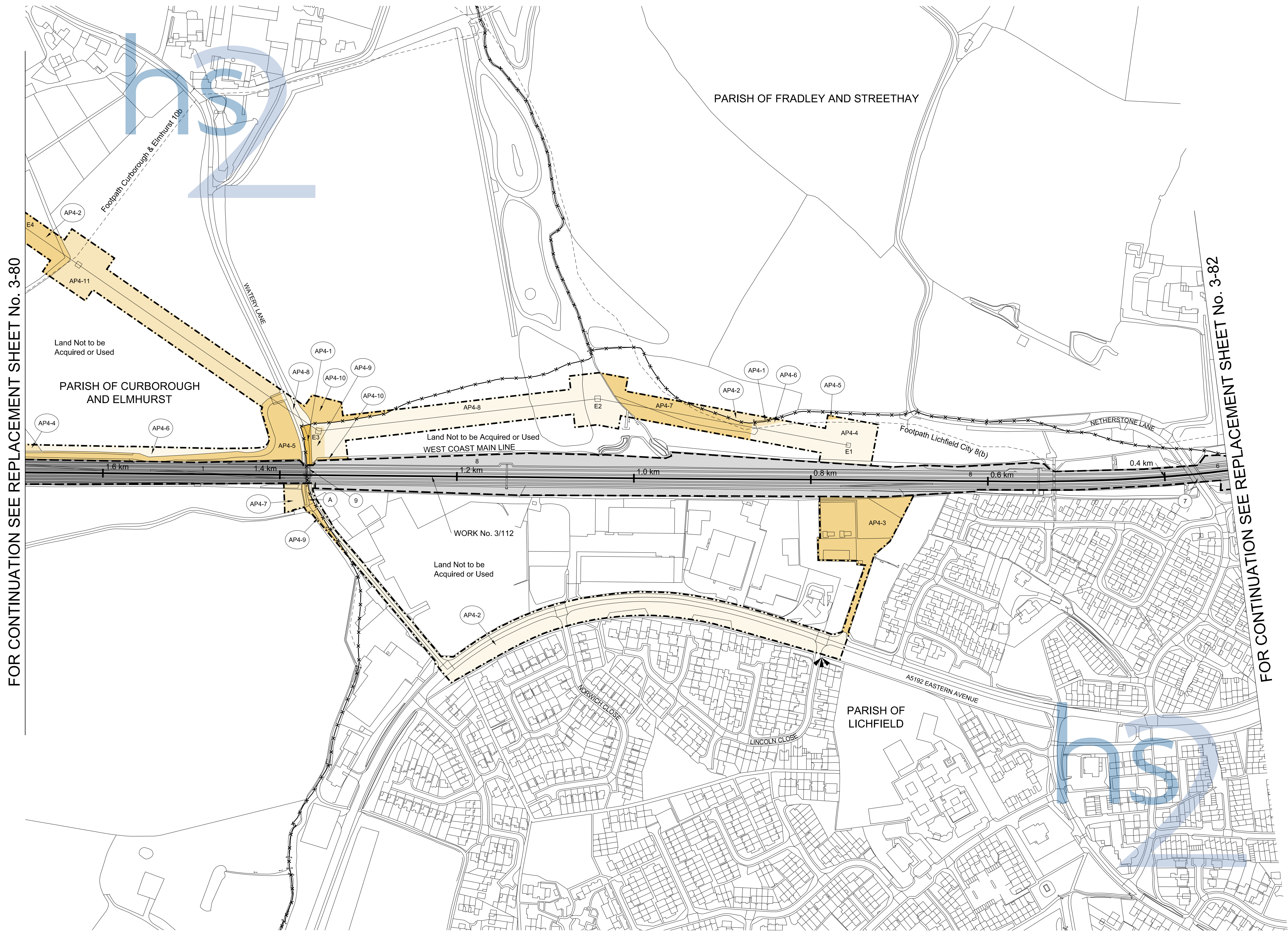
Plots AP4-1 and AP4-2 added in Parish of Fradley and Streethay

Plots AP4-1, AP4-2, AP4-3, AP4-4, AP4-5, AP4-6, AP4-7, AP4-8, AP4-9 and AP4-10 added in Parish of Lichfield

Plots AP4-2, AP4-4, AP4-5, AP4-6, AP4-7, AP4-8, AP4-9, AP4-10 and AP4-11 added in Parish of Curborough and Elmhurst

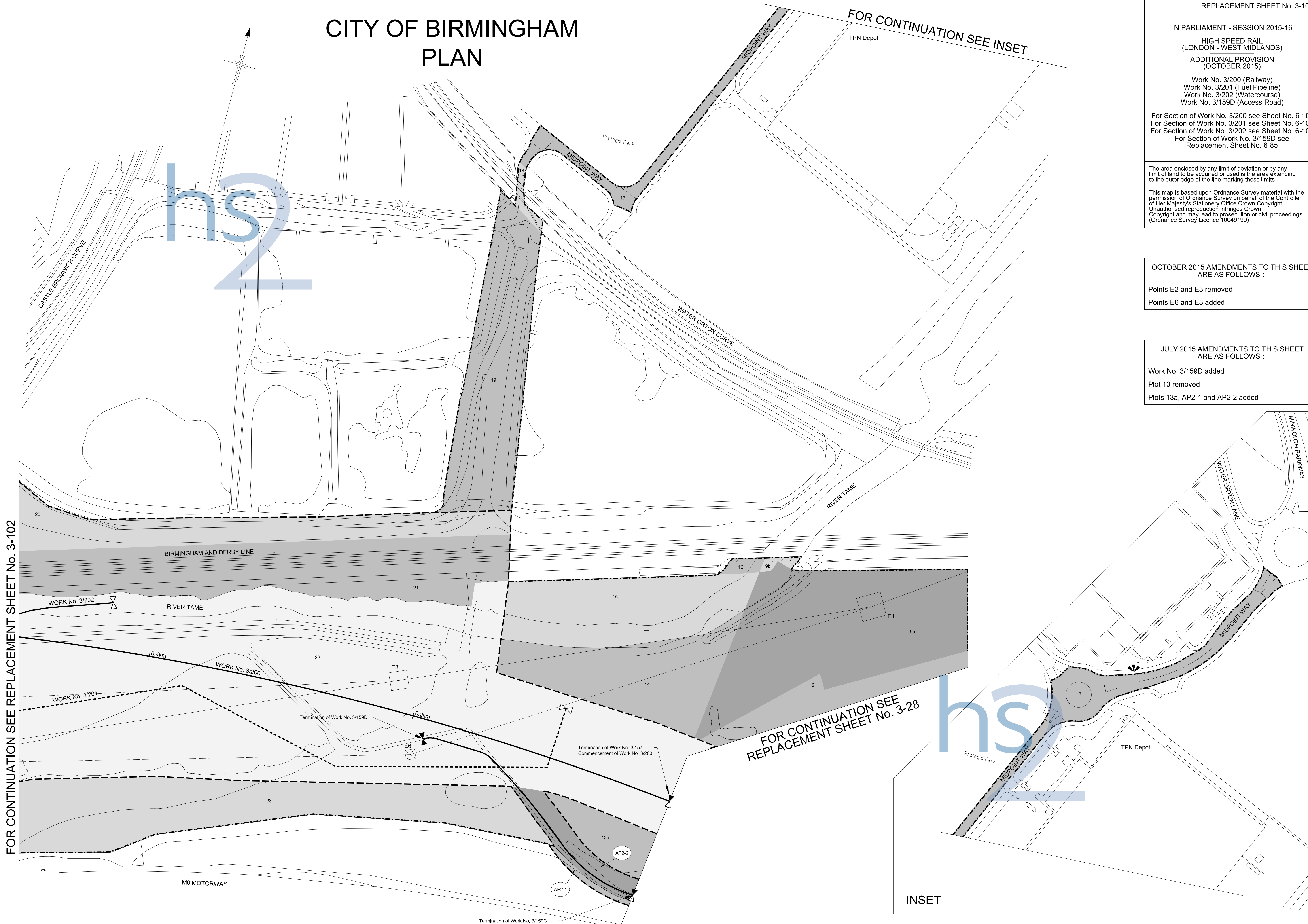
Points E1, E2, E3 and E4 added

Access point added on Watery Lane



scale 1:2500 at A1 size, 1:5000 at A3 size
metres 100 0 100 200 300

CITY OF BIRMINGHAM
PLAN



FOR CONTINUATION SEE REPLACEMENT SHEET No. 3-102

FOR CONTINUATION SEE
REPLACEMENT SHEET No. 3-28

FOR CONTINUATION SEE INSET

INSET

REPLACEMENT SHEET No. 3-101

IN PARLIAMENT - SESSION 2015-16

HIGH SPEED RAIL
(LONDON - WEST MIDLANDS)
ADDITIONAL PROVISION
(OCTOBER 2015)

Work No. 3/200 (Railway)
Work No. 3/201 (Fuel Pipeline)
Work No. 3/202 (Watercourse)
Work No. 3/159D (Access Road)

For Section of Work No. 3/200 see Sheet No. 6-101
For Section of Work No. 3/201 see Sheet No. 6-103
For Section of Work No. 3/202 see Sheet No. 6-102
For Section of Work No. 3/159D see
Replacement Sheet No. 6-85

The area enclosed by any limit of deviation or by any
limit of land to be acquired or used is the area extending
to the outer edge of the line marking those limits

This map is based upon Ordnance Survey material with the
permission of Ordnance Survey on behalf of the Controller
of Her Majesty's Stationary Office Crown Copyright.
Unauthorised reproduction infringes Crown
Copyright and may lead to prosecution or civil proceedings
(Ordnance Survey Licence 10049190)

OCTOBER 2015 AMENDMENTS TO THIS SHEET
ARE AS FOLLOWS :-

Points E2 and E3 removed
Points E6 and E8 added

JULY 2015 AMENDMENTS TO THIS SHEET
ARE AS FOLLOWS :-

Work No. 3/159D added
Plot 13 removed
Plots 13a, AP2-1 and AP2-2 added

Scale 1:1250 at A1 size, 1:2500 at A3 size

metres 50 0 50 100 150

Drawing No. C224-ARP-HY-DPL-040-126800-AP04 RevAP04

CITY OF BIRMINGHAM
PLAN

REPLACEMENT SHEET No. 3-102

IN PARLIAMENT - SESSION 2015-16

HIGH SPEED RAIL
(LONDON - WEST MIDLANDS)

ADDITIONAL PROVISION
(OCTOBER 2015)

Work No. 3/200 (Railway)
Work No. 3/201 (Fuel Pipeline)
Works Nos. 3/202, 3/202A (Watercourses)
Work No. 3/202C (Access Road)

For Section of Work No. 3/200 see Sheet No. 6-101
For Section of Work No. 3/201 see Sheet No. 6-103
For Section of Work No. 3/202 see Sheet No. 6-102
For Section of Work No. 3/202A see Sheet No. 6-104
For Section of Work No. 3/202C see Sheet No. 6-104

The area enclosed by any limit of deviation or by any limit of land to be acquired or used is the area extending to the outer edge of the line marking those limits

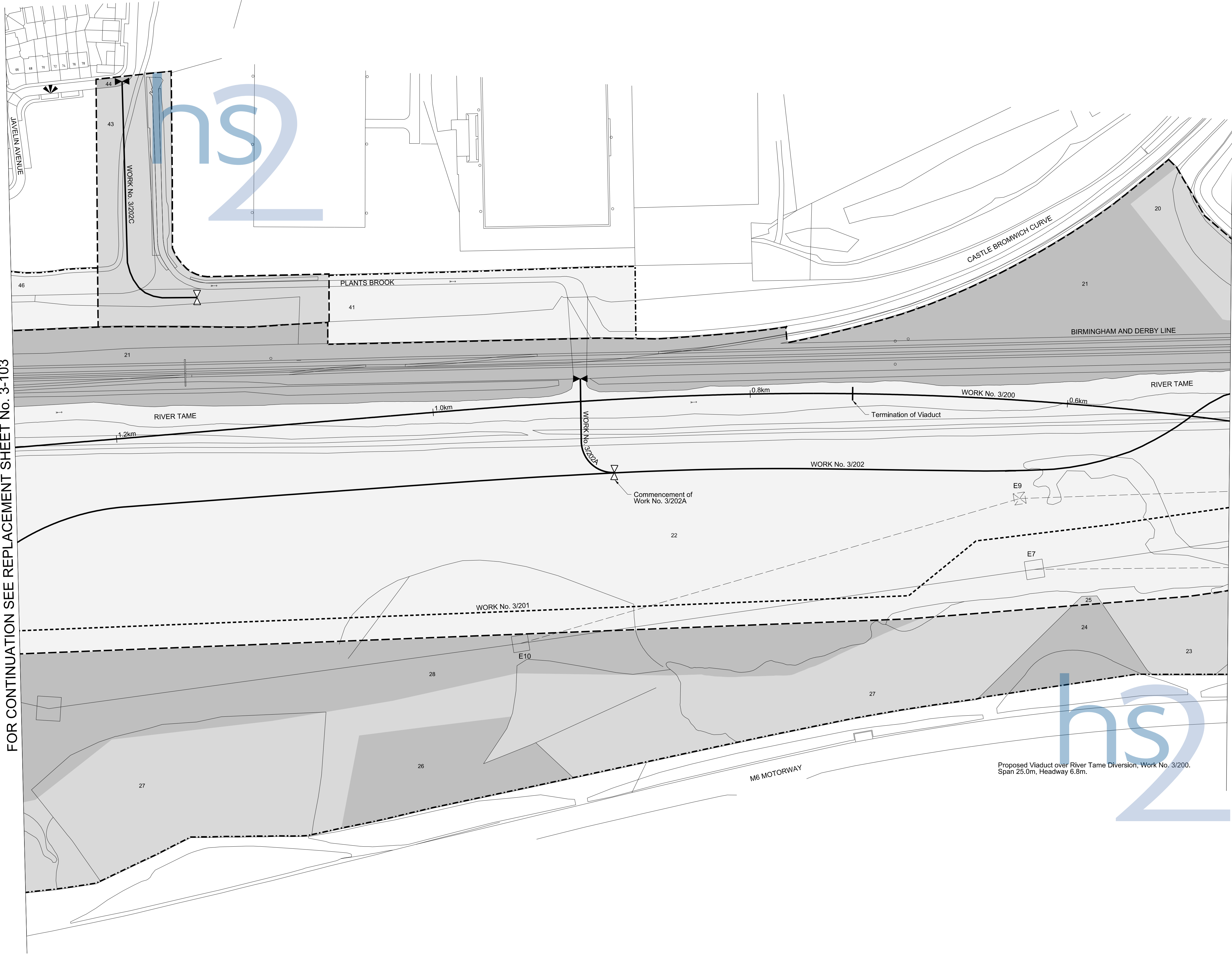
This map is based upon Ordnance Survey material with the permission of Ordnance Survey on behalf of the Controller of Her Majesty's Stationary Office Crown Copyright. Unauthorised reproduction infringes Crown Copyright and may lead to prosecution or civil proceedings (Ordnance Survey Licence 10049190)

AMENDMENTS TO THIS SHEET
ARE AS FOLLOWS :-

Points E4 and E5 removed
Points E7, E9 and E10 added

FOR CONTINUATION SEE REPLACEMENT SHEET No. 3-103

FOR CONTINUATION SEE REPLACEMENT SHEET No. 3-101

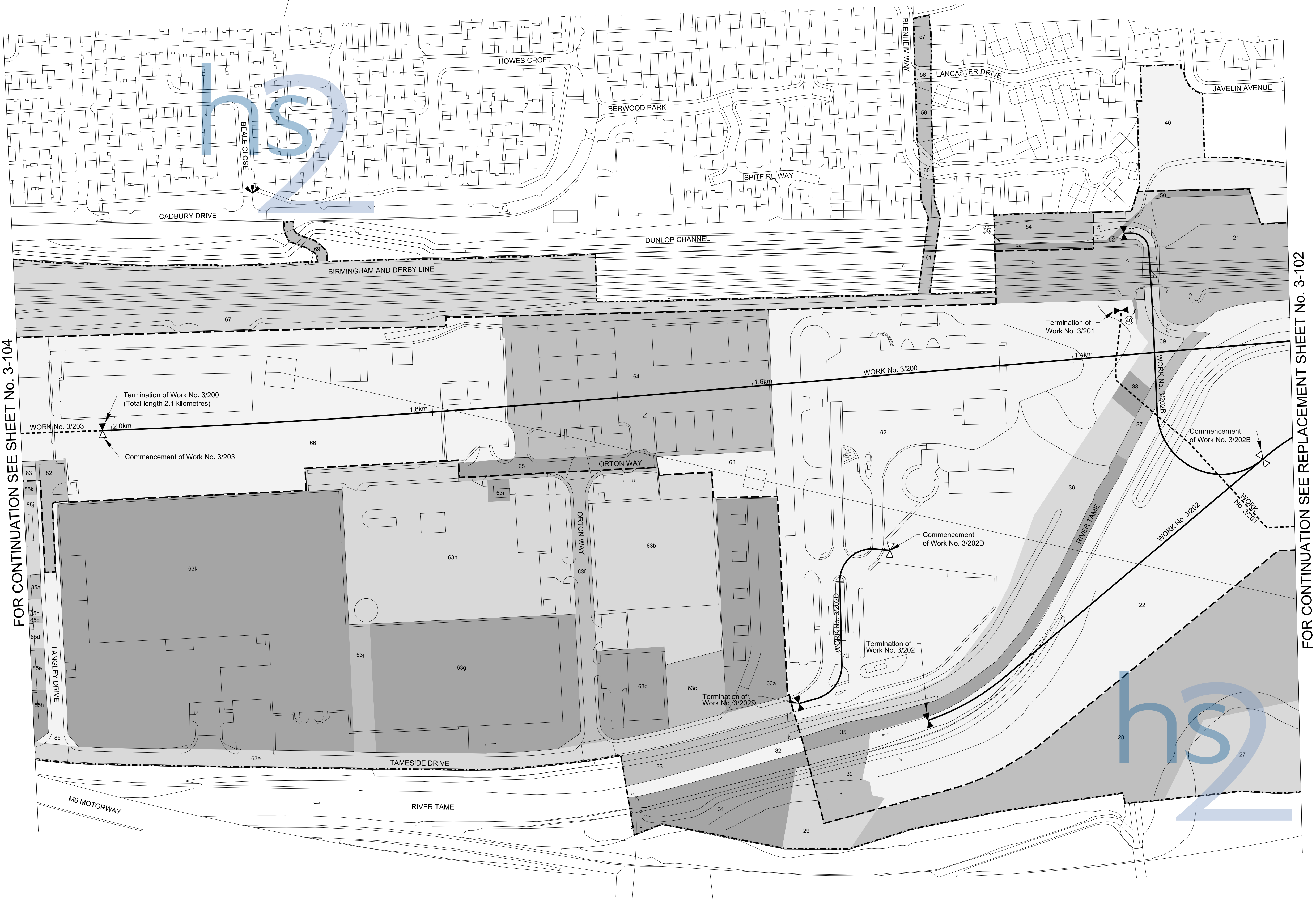


Scale 1:1250 at A1 size, 1:2500 at A3 size

metres 50 0 50 100 150

Drawing No. C224-ARP-HY-DPL-040-126900-AP04 RevAP04

CITY OF BIRMINGHAM
PLAN



REPLACEMENT SHEET No. 3-103

IN PARLIAMENT - SESSION 2013-14

HIGH SPEED RAIL
(LONDON - WEST MIDLANDS)

ADDITIONAL PROVISION
(OCTOBER 2015)

Works Nos. 3/200, 3/203 (Railways)
Work No. 3/201 (Pipeline)
Works Nos. 3/202, 3/202B (Watercourses)
Work No. 3/202D (Access Road)

For Section of Work No. 3/200 see Sheet No. 6-105
For Section of Work No. 3/203 see Sheet No. 6-105
For Section of Work No. 3/201 see Sheet No. 6-103
For Section of Work No. 3/202 see Sheet No. 6-102
For Section of Work No. 3/202B see
Replacement Sheet No. 6-106
For Section of Work No. 3/202D see
Replacement Sheet No. 6-106

The area enclosed by any limit of deviation or by any
limit of land to be acquired or used is the area extending
to the outer edge of the line marking those limits

This map is based upon Ordnance Survey material with the
permission of Ordnance Survey on behalf of the Controller
of Her Majesty's Stationary Office Crown Copyright.
Unauthorised reproduction infringes Crown
Copyright and may lead to prosecution or civil proceedings
(Ordnance Survey Licence 10049190)

AMENDMENTS TO THIS SHEET
ARE AS FOLLOWS :-

Work No. 3/202D added

FOR CONTINUATION SEE SHEET No. 3-104

FOR CONTINUATION SEE REPLACEMENT SHEET No. 3-102

CITY OF BIRMINGHAM
PLAN

REPLACEMENT SHEET No. 3-111

IN PARLIAMENT - SESSION 2015-16

HIGH SPEED RAIL
(LONDON - WEST MIDLANDS)

ADDITIONAL PROVISION
(OCTOBER 2015)

ADDITIONAL LAND

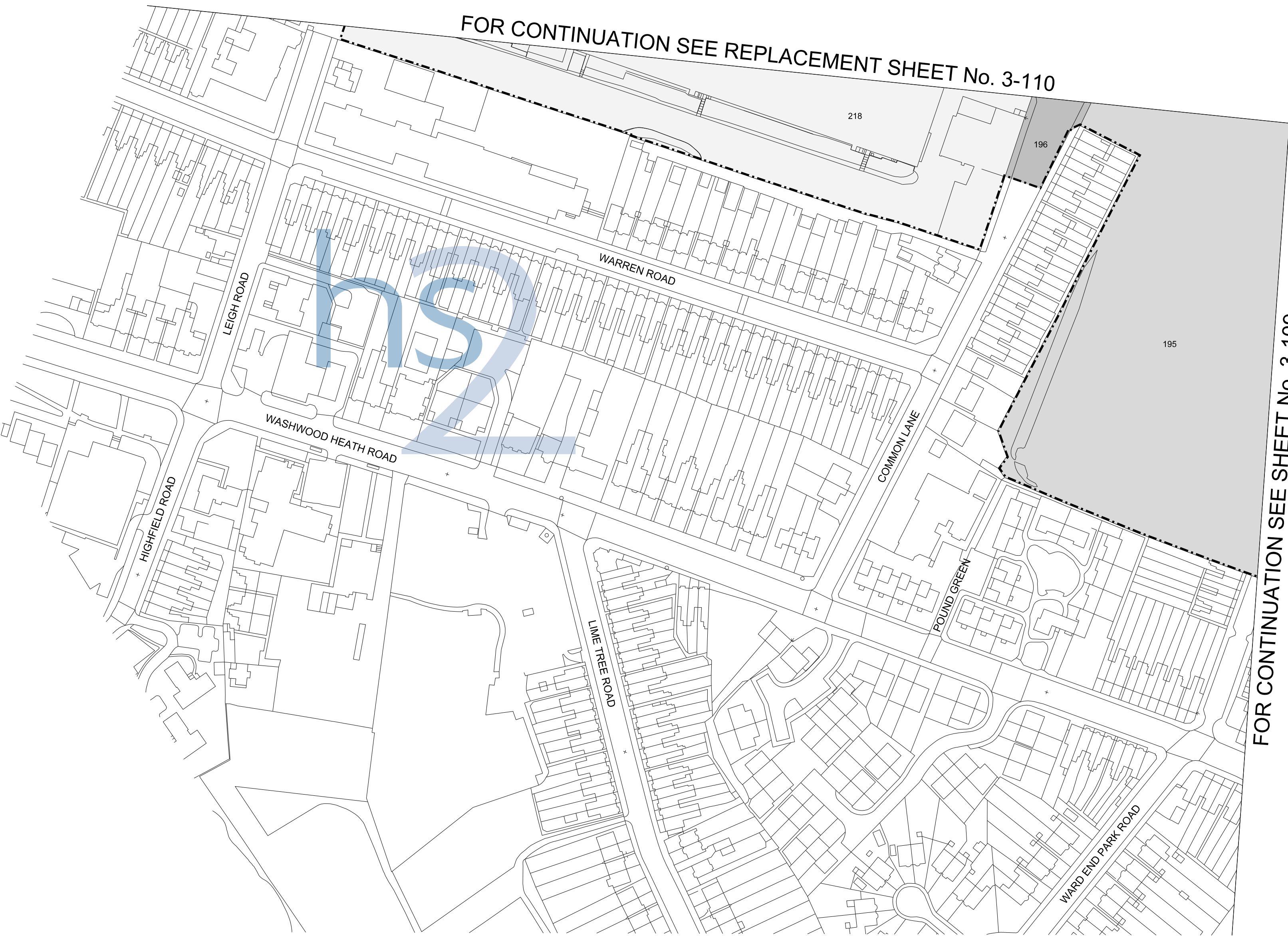
The area enclosed by any limit of deviation or by any limit of land to be acquired or used is the area extending to the outer edge of the line marking those limits

This map is based upon Ordnance Survey material with the permission of Ordnance Survey on behalf of the Controller of Her Majesty's Stationary Office Crown Copyright. Unauthorised reproduction infringes Crown Copyright and may lead to prosecution or civil proceedings (Ordnance Survey Licence 10049190)

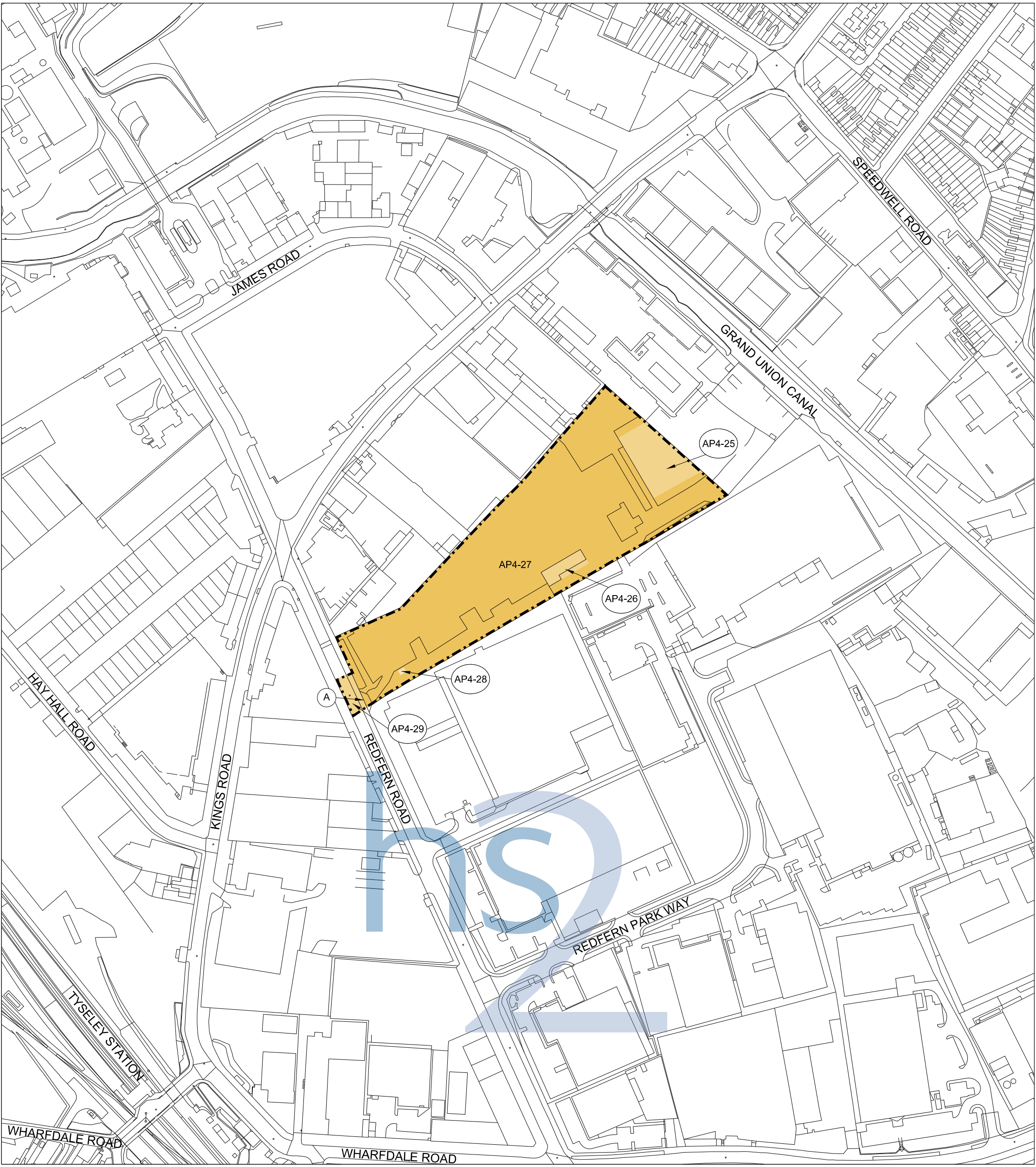
AMENDMENTS TO THIS SHEET
ARE AS FOLLOWS :-

Plots AP4-25, AP4-26, AP4-27, AP4-28,
and AP4-29 added

Access point on Redfern Road added



Scale 1:1250 at A1 size, 1:2500 at A3 size
metres 50 0 50 100 150



INSET
(SEE KEY PLAN FOR LOCATION)

scale 1:2500 at A1 size, 1:5000 at A3 size
metres 100 0 100 200 300

CITY OF BIRMINGHAM
PLAN

REPLACEMENT SHEET No. 3-114

IN PARLIAMENT - SESSION 2015-16

HIGH SPEED RAIL
(LONDON - WEST MIDLANDS)
ADDITIONAL PROVISION
(OCTOBER 2015)

Works Nos. 3/205, 3/205A, 3/209A, 3/218,
3/224 (Railways)

Work No. 3/220 (Road)

Works Nos. 3/220A, 3/220B, 3/221 (Access Roads)

Works Nos. 3/212, 3/219, 3/222 (Sewers)

For Section of Work No. 3/205 see Sheet No. 6-122

For Section of Work No. 3/205A see Sheet No. 6-112

For Section of Work No. 3/209A see Sheet No. 6-114

For Section of Work No. 3/212 see Sheet No. 6-124

For Section of Work No. 3/218 see Sheet No. 6-123

For Section of Work No. 3/219 see Sheet No. 6-124

For Section of Work No. 3/220 see Sheet No. 6-123

For Section of Work No. 3/220A see Sheet No. 6-123

For Section of Work No. 3/220B see Sheet No. 6-124

For Section of Work No. 3/221 see Sheet No. 6-124

For Section of Work No. 3/222 see Sheet No. 6-124

For Section of Work No. 3/224 see Sheet No. 6-125

The area enclosed by any limit of deviation or by any
limit of land to be acquired or used is the area extending
to the outer edge of the line marking those limits

This map is based upon Ordnance Survey material with the
permission of Ordnance Survey on behalf of the Controller
of Her Majesty's Stationary Office Crown Copyright.
Unauthorised reproduction infringes Crown
Copyright and may lead to prosecution or civil proceedings
(Ordnance Survey Licence 10049190)

OCTOBER 2015 AMENDMENTS TO THIS SHEET
ARE AS FOLLOWS :-

Continuation line added

Plot AP4-1 added

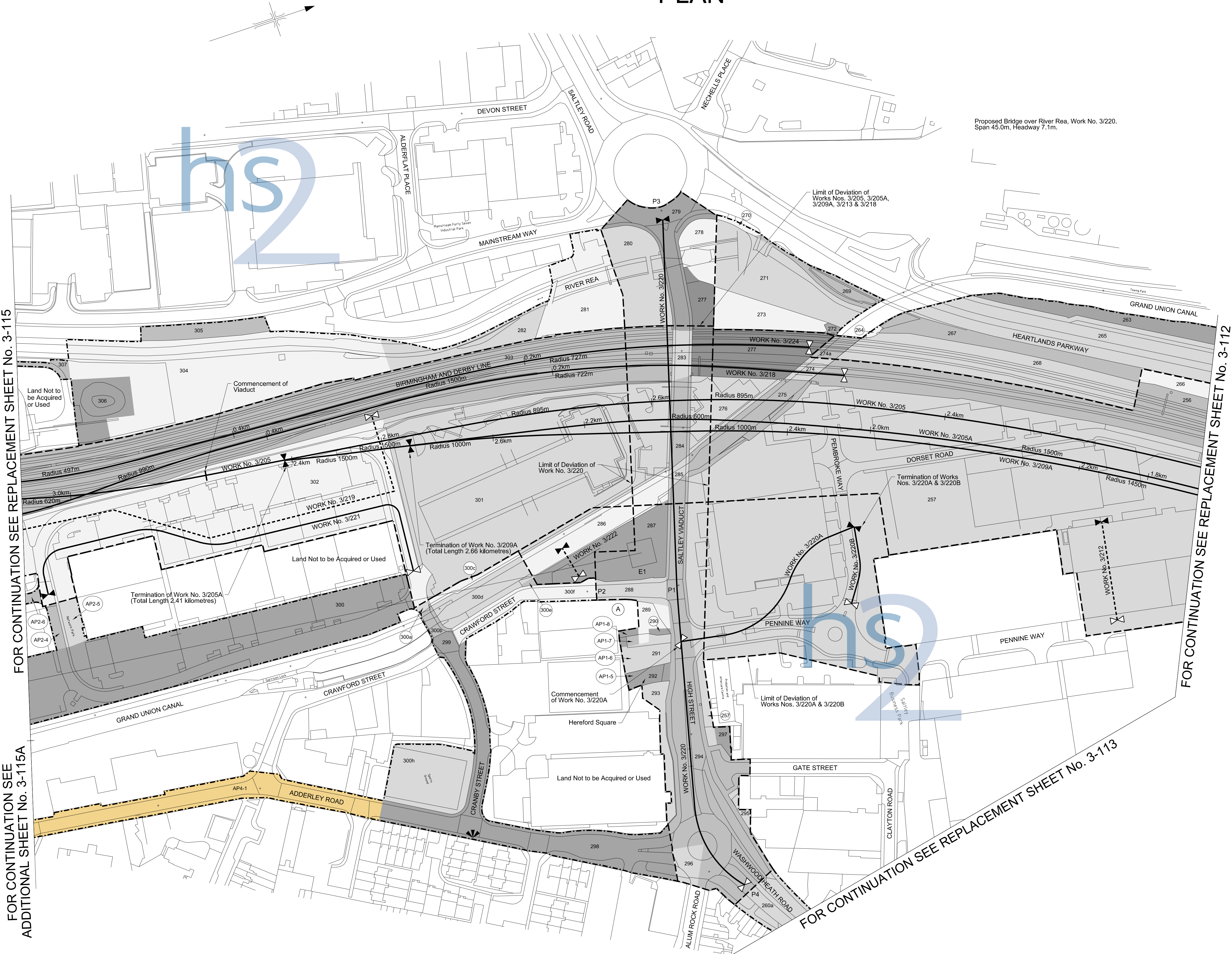
Point E1 added

JULY 2015 AMENDMENTS TO THIS SHEET
ARE AS FOLLOWS :-

Plots AP2-4, AP2-5 and AP2-6 added

SEPTEMBER 2014 AMENDMENTS TO
THIS SHEET ARE AS FOLLOWS :-

Plots AP1-5, AP1-6, AP1-7 and AP1-8 added

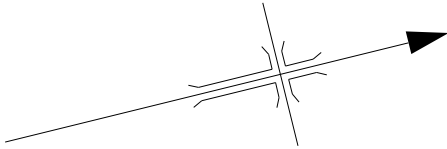


Scale 1:1250 at A1 size, 1:2500 at A3 size

metres 50 0 50 100 150

Drawing No. C224-ARP-HY-DPL-040-127800-AP04 RevAP04

CITY OF BIRMINGHAM
PLAN



REPLACEMENT SHEET No. 3-115

IN PARLIAMENT - SESSION 2015-16

HIGH SPEED RAIL
(LONDON - WEST MIDLANDS)
ADDITIONAL PROVISION
(OCTOBER 2015)

Works Nos. 3/205, 3/218, 3/223, 3/224 (Railways)
Works Nos. 3/219, 3/230, 3/231 (Sewers)

For Section of Work No. 3/205 see Sheet No. 6-122
For Section of Work No. 3/218 see Sheet No. 6-123
For Section of Work No. 3/219 see Sheet No. 6-124
For Section of Work No. 3/223 see Sheet No. 6-124
For Section of Work No. 3/224 see Sheet No. 6-125
For Section of Work No. 3/230 see Sheet No. 6-125
For Section of Work No. 3/231 see Sheet No. 6-125

The area enclosed by any limit of deviation or by any
limit of land to be acquired or used is the area extending
to the outer edge of the line marking those limits

This map is based upon Ordnance Survey material with the
permission of Ordnance Survey on behalf of the Controller
of Her Majesty's Stationery Office Crown Copyright.
Unauthorised reproduction infringes Crown
Copyright and may lead to prosecution or civil proceedings
(Ordnance Survey Licence 10049190)

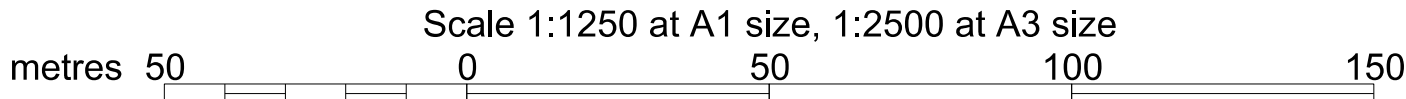
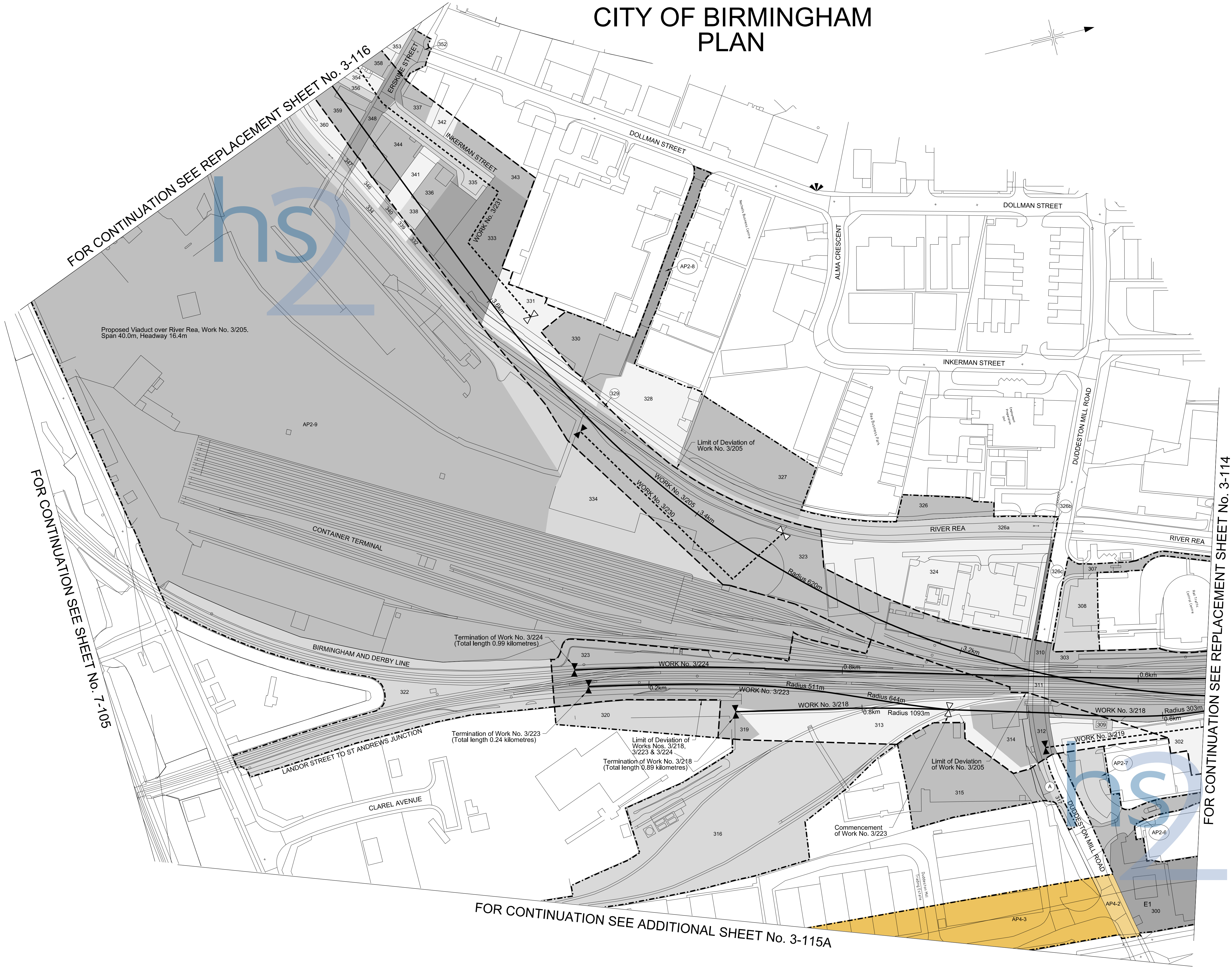
OCTOBER 2015 AMENDMENTS TO THIS SHEET
ARE AS FOLLOWS :-

Plots AP4-2 and AP4-3 added

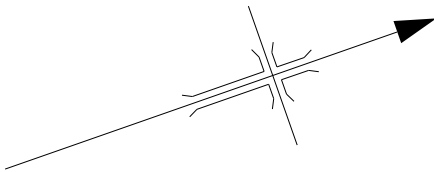
Point E1 added

JULY 2015 AMENDMENTS TO THIS SHEET
ARE AS FOLLOWS :-

Plots AP2-6, AP2-7, AP2-8 and AP2-9 added



CITY OF BIRMINGHAM
PLAN



ADDITIONAL SHEET No. 3-115A

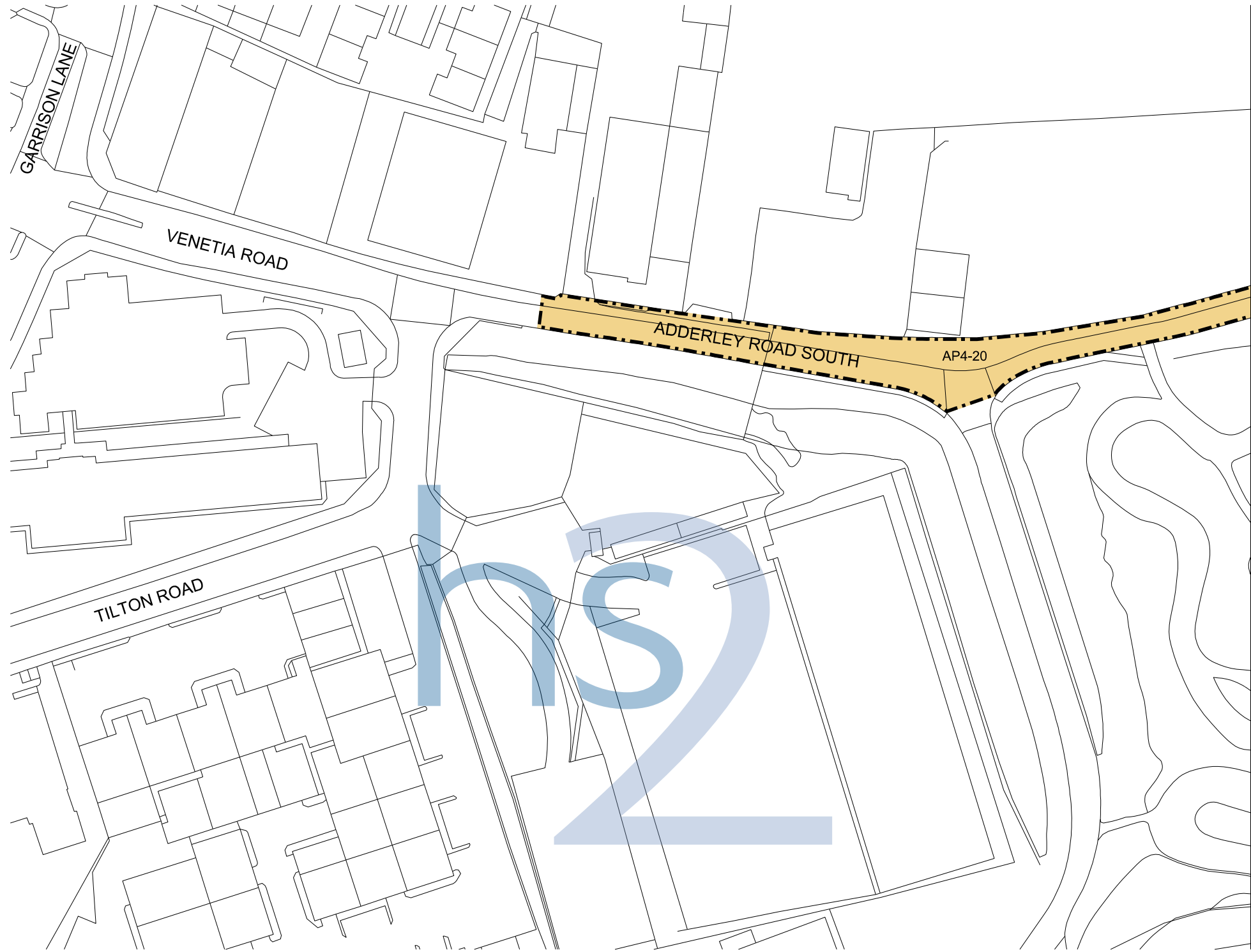
IN PARLIAMENT - SESSION 2015-16

HIGH SPEED RAIL
(LONDON - WEST MIDLANDS)

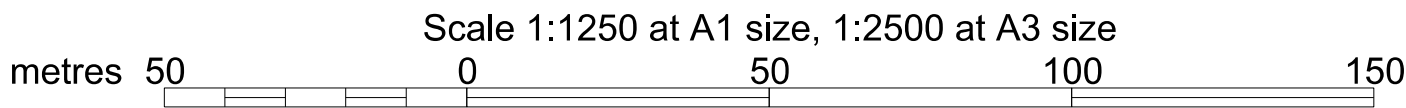
ADDITIONAL PROVISION
(OCTOBER 2015)

The area enclosed by any limit of deviation or by any limit of land to be acquired or used is the area extending to the outer edge of the line marking those limits

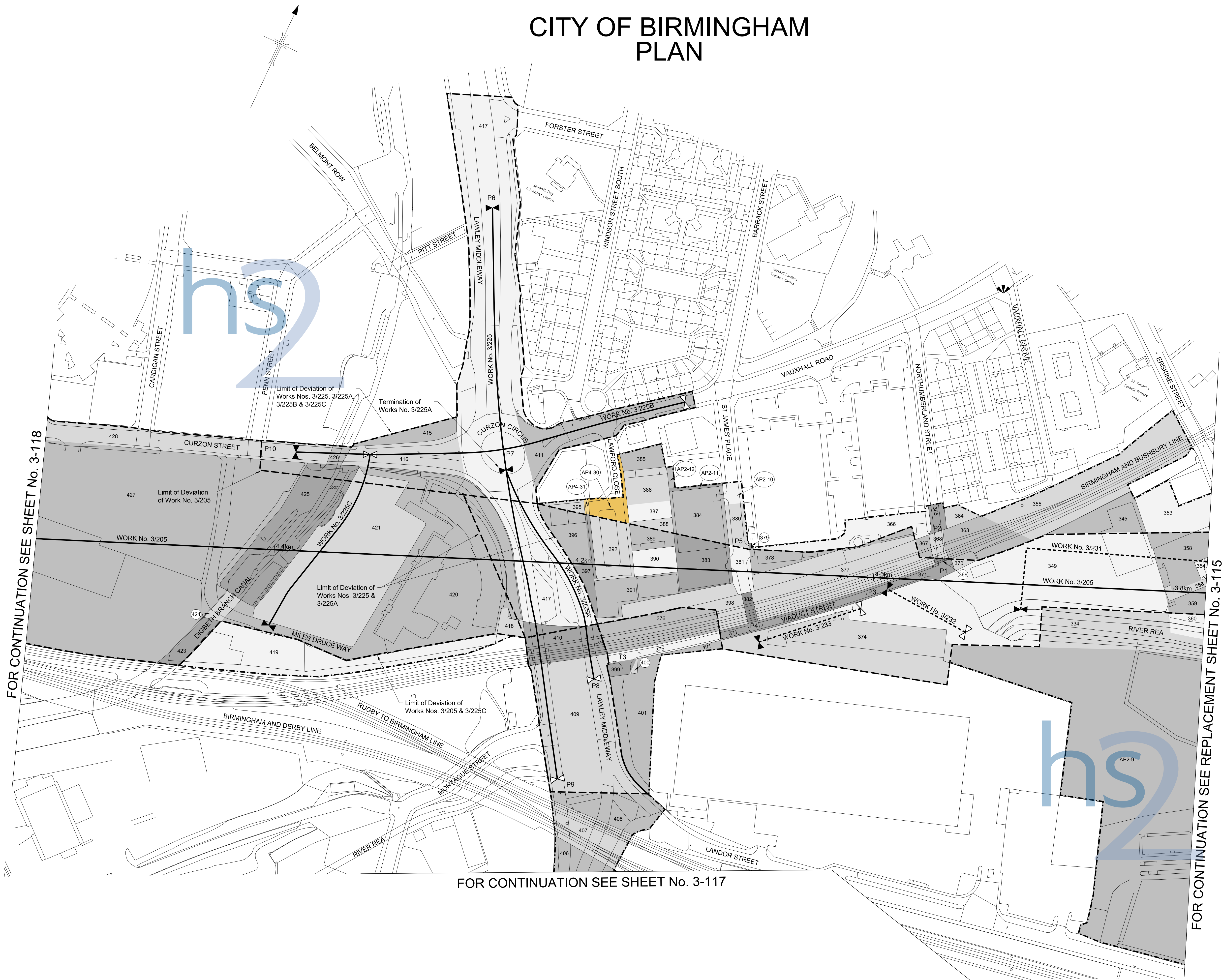
This map is based upon Ordnance Survey material with the permission of Ordnance Survey on behalf of the Controller of Her Majesty's Stationary Office Crown Copyright. Unauthorised reproduction infringes Crown Copyright and may lead to prosecution or civil proceedings (Ordnance Survey Licence 10049190)



INSET



CITY OF BIRMINGHAM PLAN



REPLACEMENT SHEET No. 3-116

IN PARLIAMENT - SESSION 2015-16

HIGH SPEED RAIL
(LONDON - WEST MIDLANDS)

ADDITIONAL PROVISION
(OCTOBER 2015)

Work No. 3/205 (Railway)
Works Nos. 3/225, 3/225A, 3/225B, 3/225C (Roads)
Works Nos. 3/231, 3/232, 3/233 (Sewers)

For Section of Work No. 3/205 see Sheet No. 6-126
For Section of Work No. 3/225 see Sheet No. 6-127
For Section of Work No. 3/225A see Sheet No. 6-127
For Section of Work No. 3/225B see Sheet No. 6-127
For Section of Work No. 3/225C see Sheet No. 6-127
For Section of Work No. 3/231 see Sheet No. 6-125
For Section of Work No. 3/232 see Sheet No. 6-127
For Section of Work No. 3/233 see Sheet No. 6-127

The area enclosed by any limit of deviation or by any limit of land to be acquired or used is the area extending to the outer edge of the line marking those limits

This map is based upon Ordnance Survey material with the permission of Ordnance Survey on behalf of the Controller of Her Majesty's Stationery Office Crown Copyright. Unauthorised reproduction infringes Crown Copyright and may lead to prosecution or civil proceedings (Ordnance Survey Licence 10049190)

OCTOBER 2015 AMENDMENTS TO THIS SHEET
ARE AS FOLLOWS :-

Plots AP4-30 and AP4-31 added
Plots 393 and 394 removed

JULY 2015 AMENDMENTS TO THIS SHEET
ARE AS FOLLOWS :-

Plots AP2-9, AP2-10, AP2-11 and AP2-12 added

FOR CONTINUATION SEE SHEET No. 3-118

FOR CONTINUATION SEE REPLACEMENT SHEET No. 3-115

FOR CONTINUATION SEE SHEET No. 3-117

Scale 1:1250 at A1 size, 1:2500 at A3 size

metres 50 0 50 100 150